

178360
CERTIFICATE OF LOCATION
LODE MINING CLAIM

TO ALL WHOM IT MAY CONCERN:

The undersigned hereby certifies that he has caused to be located the Jake No. 1 Lode Mining Claim in the following quarter section(s):

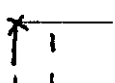
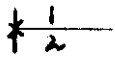
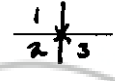
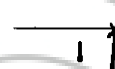
<u>Quarter</u>	<u>Section</u>	<u>Township</u>	<u>Range</u>	<u>Meridian</u>
NW¼	16	22N	50E	MDB&M

In Eureka County, Nev on the 24th day of April, 2002.

Name and mailing address of locator is: White Knight Gold (U.S.), Inc
4790 Caughlin Parkway #137
Reno, NV 89509-0907

The claim is approximately 1500 feet long and 600 feet wide, such that 10 feet are claimed in a south direction and 1480 feet a north direction from the point of discovery (monument of location), at which the Notice of Location is posted, together with 300 feet on each side of the monument of location and center line of the Claim the general course of the lode or vein is from the to southeast to the northwest.

The number, location, and markings on each corner monument are as follows:

	<u>Location</u>	<u>Markings</u>	<u>Description</u>
No. 1:	NW corner		1 ½" x 1 ½" wooden post
No. 2:	SW corner		1 ½" x 1 ½" wooden post
No. 3:	SE corner		1 ½" x 1 ½" wooden post
No. 4:	NE corner		1 ½" x 1 ½" wooden post

As erected on the ground each corner monument is marked as described above by metal tags. The monumentation and mining of the corners was completed by April 24, 2002.

The work of location consisted of making a claim map as provided in NRS 517.040.

Dated this 15th day July, 2002.

SIGNATURE OF LOCATOR:

By: Tracy D. Arnold
Agent

RECORDER'S STAMP

BOOK 348 PAGE 309
OFFICIAL RECORDS
RECORDED AT THE REQUEST OF
White Knight Gold Inc
02 JUL 19 PM 2:56

EUREKA COUNTY NEVADA
M.N. REBALEATI, RECORDER
FILE NO. FEES 20⁰⁰

BOOK 348 PAGE 309

178360

178361
CERTIFICATE OF LOCATION
LODE MINING CLAIM

TO ALL WHOM IT MAY CONCERN:

The undersigned hereby certifies that he has caused to be located the Jake No. 2 Lode Mining Claim in the following quarter section(s):

<u>Quarter</u>	<u>Section</u>	<u>Township</u>	<u>Range</u>	<u>Meridian</u>
NE¼	16	22N	50E	MDB&M
SE¼	16	22N	50E	MDB&M
NW¼	16	22N	50E	MDB&M
SW¼	16	22N	50E	MDB&M

In Eureka County, Nev on the 24th day of April, 2002.

Name and mailing address of locator is: White Knight Gold (U.S.), Inc
4790 Caughlin Parkway #137
Reno, NV 89509-0907

The claim is approximately 1500 feet long and 600 feet wide, such that 10 feet are claimed in a north direction and 1480 feet a south direction from the point of discovery (monument of location), at which the Notice of Location is posted, together with 300 feet on each side of the monument of location and center line of the Claim the general course of the lode or vein is from the to northwest to the southeast.

The number, location and markings on each corner monument are as follows:

	<u>Location</u>	<u>Markings</u>	<u>Description</u>
No. 1:	NW corner	$\frac{1}{2}$ cor Jake	1 ½" x 1 ½" wooden post
No. 2:	SW corner	$\frac{1}{2}$ cor Jake	1 ½" x 1 ½" wooden post
No. 3	SE corner	$\frac{2}{3}$ cor Jake	1 ½" x 1 ½" wooden post
No. 4	NE corner	$\frac{1}{2}$ cor Jake	1 ½" x 1 ½" wooden post

As erected on the ground each corner monument is marked as described above by metal tags. The monumentation and marking of the corners was completed by April 24, 2002.

The work of location consisted of making a claim map as provided in NRS 517.040.

Dated this 15th day July, 2002.

SIGNATURE OF LOCATOR:

By: Gray O. Arnold
Agent

RECORDER'S STAMP

BOOK 348 PAGE 310
OFFICIAL RECORDS
RECORDED AT THE REQUEST OF
White Knight Gold Inc
02 JUL 19 PM 2:56

EUREKA COUNTY NEVADA
M.N. REBALEATI, RECORDER
FILE NO. FEES 20⁵⁰

178361

BOOK 348 PAGE 310

178362

CERTIFICATE OF LOCATION
LODE MINING CLAIM

TO ALL WHOM IT MAY CONCERN:

The undersigned hereby certifies that he has caused to be located the Jake No. 3 Lode Mining Claim in the following quarter section:

Quarter	Section	Township	Range	Meridian
NE 1/4	16	22N	50E	MDB&M
SE 1/4	16	22N	50E	MDB&M
NW 1/4	16	22N	50E	MDB&M

In Eureka County, Nev. on the 24th day of April, 2002.

Name and mailing address of locator is: White Knight Gold (U.S.), Inc
4790 Caughlin Parkway #137
Reno, NV 89509-0907

The claim is approximately 1500 feet long and 600 feet wide, such that 10 feet are claimed in a north direction and 1480 feet in south direction from the point of discovery (monument of location), at which the Notice of Location is posted, together with 300 feet on each side of the monument of location and center line of the Claim the general course of the lode or vein is from the to northwest to the southeast.

The number, location and markings on each corner monument are as follows:

	Location	Markings	Description
No. 1:	NW corner	<u>1</u> <u>2</u> <u>3</u>	cor Jake 1 1/2 " x 1 1/2 " wooden post
No. 2:	SW corner	<u>2</u> <u>3</u>	cor Jake 1 1/2 " x 1 1/2 " wooden post
No. 3	SE corner	<u>3</u> <u>4</u>	cor Jake 1 1/2 " x 1 1/2 " wooden post
No. 4	NE corner	<u>3</u> <u>4</u>	cor Jake 1 1/2 " x 1 1/2 " wooden post

As erected on the ground each corner monument is marked as described above by metal tags. The monumentation and marking of the corners was completed by April 24, 2002.

The work of location consisted of making a claim map as provided in NRS 517.040.

Dated this 15th day of July, 2002.

RECORDER'S STAMP

SIGNATURE OF LOCATOR:

By: Tracy O. Arnold
Agent

BOOK 348 PAGE 311
OFFICIAL RECORDS
RECORDED AT THE REQUEST OF
White Knight Gold Inc
02 JUL 19 PM 2:56

EUREKA COUNTY NEVADA
M.N. REBALEATI, RECORDER
FILE NO. FEES 20⁵⁰

BOOK 348 PAGE 311

178362

CERTIFICATE OF LOCATION
LODE MINING CLAIM

TO ALL WHOM IT MAY CONCERN:

The undersigned hereby certifies that he has caused to be located the Jake No. 4 Lode Mining Claim in the following quarter section(s):


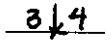


<u>Quarter</u>	<u>Section</u>	<u>Township</u>	<u>Range</u>	<u>Meridian</u>
NE¼	16	22N	50E	MDB&M

In Eureka County, Nevada on the 24th day of April, 2002.

Name and mailing address of locator is: White Knight Gold (U.S.), Inc
4790 Caughlin Parkway #137
Reno, NV 89509-0907

The claim is approximately 1500 feet long and 600 feet wide, such that 10 feet are claimed in a north direction and 1480 feet a south direction from the point of discovery (monument of location), at which the Notice of Location is posted, together with 300 feet on each side of the monument of location and center line of the Claim the general course of the lode or vein is from the to northwest to the southeast.

The number, location and markings on each corner monument are as follows:

	<u>Location</u>	<u>Markings</u>	<u>Description</u>
No. 1:	NW corner	 cor Jake	1 ½" x 1 ½" wooden post
No. 2:	SW corner	 cor Jake	1 ½" x 1 ½" wooden post
No. 3:	SE corner	 cor Jake	1 ½" x 1 ½" wooden post
No. 4:	NE corner	 cor Jake	1 ½" x 1 ½" wooden post


As erected on the ground each corner monument is marked as described above by metal tags. The monumentation and marking of the corners was completed by April 24, 2002.

The work of location consisted of making a claim map as provided in NRS 517.040.

Dated this 15th day of July, 2002.

RECORDER'S STAMP

SIGNATURE OF LOCATOR:

By: 
Agent

BOOK 348 PAGE 312
OFFICIAL RECORDS
RECORDED AT THE REQUEST OF
White Knight Gold Inc
02 JUL 19 PM 2:56
EUREKA COUNTY NEVADA
M.N. REBALEATI, RECORDER
FILE NO. FEES 20.50

BOOK 348 PAGE 312

178363