

CERTIFICATE OF LOCATION  
LODE MINING CLAIM

TO ALL WHOM IT MAY CONCERN:

The undersigned hereby certifies that he has caused to be located the Jake No. 4 Lode Mining Claim in the following quarter section:


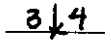


<u>Quarter</u>	<u>Section</u>	<u>Township</u>	<u>Range</u>	<u>Meridian</u>
NE 1/4	16	22N	50E	MDB&M

In Eureka County, Nevada on the 24th day of April, 2002.

Name and mailing address of locator is: White Knight Gold (U.S.), Inc  
4790 Caughlin Parkway #137  
Reno, NV 89509-0907

The claim is approximately 1500 feet long and 600 feet wide, such that 10 feet are claimed in a north direction and 1480 feet in a south direction from the point of discovery (monument of location), at which the Notice of Location is posted, together with 300 feet on each side of the monument of location and center line of the Claim the general course of the lode or vein is from the northwest to the southeast.

The number, location and markings on each corner monument are as follows:

<u>Location</u>	<u>Markings</u>	<u>Description</u>
No. 1: NW corner	 cor Jake	1 1/2" x 1 1/2" wooden post
No. 2: SW corner	 cor Jake	1 1/2" x 1 1/2" wooden post
No. 3: SE corner	 cor Jake	1 1/2" x 1 1/2" wooden post
No. 4: NE corner	 cor Jake	1 1/2" x 1 1/2" wooden post

As erected on the ground each corner monument is marked as described above by metal tags. The monumentation and marking of the corners was completed by April 24, 2002.

The work of location consisted of making a claim map as provided in NRS 517.040.

Dated this 15th day of July, 2002.

RECORDER'S STAMP

SIGNATURE OF LOCATOR:

By: Gregory O. Armit  
Agent

BOOK 348 PAGE 312  
OFFICIAL RECORDS  
RECORDED AT THE REQUEST OF  
White Knight Gold Inc  
02 JUL 19 PM 2:56  
EUREKA COUNTY NEVADA  
M.M. REBALEATI, RECORDER  
FILE NO. FEES 20<sup>50</sup>

BOOK 348 PAGE 312

178363