

CERTIFICATE OF LOCATION
LODE MINING CLAIM

TO ALL WHOM IT MAY CONCERN:

The undersigned hereby certifies that he has caused to be located the Olum No. 161 Lode Mining Claim in the following quarter section(s):

<u>Quarter</u>	<u>Section</u>	<u>Township</u>	<u>Range</u>	<u>Meridian</u>
NE¼	2	21N	49E	MDB&M

In Eureka County, Nevada on the 25th day of April, 2002.

Name and mailing address of locator is: White Knight Gold (U.S.), Inc
4790 Caughlin Parkway #137
Reno, NV 89509-0907

The claim is approximately 1500 feet long and 600 feet wide, such that 10 feet are claimed in a North direction and 1490 feet in a South direction from the point of discovery (monument of location), at which the Notice of Location is posted, together with 300 feet on each side of the monument of location and center line of the Claim. The general course of the lode or vein is from the to north to the south.

The number, location and markings on each corner monument are as follows:

<u>Location</u>	<u>Markings</u>	<u>Description</u>
No. 1: NW corner	<u>163</u> <u>162</u> <u>161</u>	cor Olum 1 ½" x 1 ½" wooden post
No. 2: SW corner	<u>162</u> <u>161</u>	cor Olum 1 ½" x 1 ½" wooden post
No. 3: SE corner	<u>161</u>	cor Olum 1 ½" x 1 ½" wooden post
No. 4: NE corner	<u>161</u>	cor Olum 1 ½" x 1 ½" wooden post

As erected on the ground, each corner monument is marked as described above by metal tags. The monumentation and marking of the corners was completed by April 25, 2002.

The work of location consisted of making a claim map as provided in NRS 517.040.

Dated this 15th day of July, 2002.

SIGNATURE OF LOCATOR:

By: Tracy O. Brand
Agent

RECORDER'S STAMP

BOOK 348 PAGE 319
OFFICIAL RECORDS
RECORDED AT THE REQUEST OF
White Knight Gold Inc
02 JUL 19 PM 3:09
EURKA COUNTY NEVADA
M.N. REBALEATI, RECORDER
FILE NO. FEES 20.50

CERTIFICATE OF LOCATION
LODE MINING CLAIM

TO ALL WHOM IT MAY CONCERN:

The undersigned hereby certifies that he has caused to be located the Olum No. 162 Lode Mining Claim in the following quarter section(s):

<u>Quarter</u>	<u>Section</u>	<u>Township</u>	<u>Range</u>	<u>Meridian</u>
NE 1/4	2	21N	49E	MDB&M

In Eureka County, Nev. on the 25th day of April, 2002.

Name and mailing address of locator is: White Knight Gold (U.S.), Inc
4790 Caughlin Parkway #137
Reno, NV 89509-0907

The claim is approximately 1500 feet long and 600 feet wide, such that 10 feet are claimed in a north direction and 1490 feet in south direction from the point of discovery (monument of location), at which the Notice of Location is posted, together with 300 feet on each side of the monument of location and center line of the Claim the general course of the lode or vein is from the north to the south.

The number, location and markings on each corner monument are as follows:

<u>Location</u>	<u>Markings</u>	<u>Description</u>
No. 1: NW corner	<u>164</u> <u>163</u> <u>162</u>	cor Olum 1 1/2" x 1 1/2" wooden post
No. 2: SW corner	<u>162</u>	cor Olum 1 1/2" x 1 1/2" wooden post
No. 3: SE corner	<u>162</u> <u>161</u>	cor Olum 1 1/2" x 1 1/2" wooden post
No. 4: NE corner	<u>163</u> <u>162</u> <u>161</u>	cor Olum 1 1/2" x 1 1/2" wooden post

As erected on the ground each corner monument is marked as described above by metal tags. The monumentation and marking of the corners was completed by April 25, 2002.

The work of location consisted of making a claim map as provided in NRS 517.040.

Dated this 15th day July, 2002.

RECORDER'S STAMP

SIGNATURE OF LOCATOR:

By: Lucy O. Award
Agent

BOOK 348 PAGE 320
OFFICIAL RECORDS
RECORDED AT THE REQUEST OF
White Knight Gold Inc
02 JUL 19 PM 3:09
EUREKA COUNTY NEVADA
M.N. REBALEATI, RECORDER
FILE NO. FEES 20 ^P

178373
BOOK 348 PAGE 320

CERTIFICATE OF LOCATION
LODE MINING CLAIM

178374

TO ALL WHOM IT MAY CONCERN:

The undersigned hereby certifies that he has caused to be located the Olum No. 163 Lode Mining Claim in the following quarter section(s):

<u>Quarter</u>	<u>Section</u>	<u>Township</u>	<u>Range</u>	<u>Meridian</u>
NE¼	2	21N	49E	MDB&M
SE¼	35	22N	49E	MDB&M

In Eureka County, Nev. on the 25th day of April, 2002.

Name and mailing address of locator is: White Knight Gold (U.S.), Inc
4790 Caughlin Parkway #137
Reno, NV 89509-0907

The claim is approximately 1500 feet long and 600 feet wide, such that 10 feet are claimed in a south direction and 1490 feet in north direction from the point of discovery (monument of location), at which the Notice of Location is posted, together with 300 feet on each side of the monument of location and center line of the Claim the general course of the lode or vein is from the south to the north.

The number, location and markings on each corner monument are as follows:

<u>Location</u>	<u>Markings</u>	<u>Description</u>
No. 1: NW corner	<u>164</u> <u>163</u>	cor Olum 1 ½" x 1 ½" wooden post
No. 2: SW corner	<u>164</u> <u>163</u> <u>162</u>	cor Olum 1 ½" x 1 ½" wooden post
No. 3: SE corner	<u>163</u> <u>162</u> <u>161</u>	cor Olum 1 ½" x 1 ½" wooden post
No. 4: NE corner	<u>163</u>	cor Olum 1 ½" x 1 ½" wooden post

As erected on the ground each corner monument is marked as described above by metal tags. The monumentation and marking of the corners was completed by April 25, 2002.

The work of location consisted of making a claim map as provided in NRS 517.040.

Dated this 15th day of July, 2002.

RECORDER'S STAMP

SIGNATURE OF LOCATOR:

By: Tracy D. August
Agent

BOOK 348 PAGE 321
OFFICIAL RECORDS
RECORDED AT THE REQUEST OF
White Knight Gold Inc
02 JUL 19 PM 3:09

EUREKA COUNTY NEVADA
M.N. REBALEATI, RECORDER
FILE NO. FEES 20.50

178374

BOOK 348 PAGE 321

CERTIFICATE OF LOCATION
LODE MINING CLAIM

178375

TO ALL WHOM IT MAY CONCERN:

The undersigned hereby certifies that he has caused to be located the Olum No. 164 Lode Mining Claim in the following quarter section(s):

<u>Quarter</u>	<u>Section</u>	<u>Township</u>	<u>Range</u>	<u>Meridian</u>
NE¼	2	21N	49E	MDB&M
NW¼	2	21N	49E	MDB&M
SE¼	35	22N	49E	MDB&M
SW¼	35	22N	49E	MDB&M

In Eureka County, Nev on the 25th day of April, 2002.

Name and mailing address of locator is: White Knight Gold (U.S.), Inc
4790 Caughlin Parkway #137
Reno, NV 89509-0907

The claim is approximately 1500 feet long and 600 feet wide, such that 10 feet are claimed in a south direction and 1490 feet in a north direction from the point of discovery (monument of location), at which the Notice of Location is posted, together with 300 feet on each side of the monument of location and center line of the Claim the general course of the lode or vein is from the south to the north.

The number, location and markings on each corner monument are as follows:

<u>Location</u>	<u>Markings</u>	<u>Description</u>
No. 1: NW corner	<u>165</u> X <u>164</u>	cor Olum 1 ½" x 1 ½" wooden post
No. 2: SW corner	<u>165</u> X <u>164</u>	cor Olum 1 ½" x 1 ½" wooden post
No. 3: SE corner	<u>164</u> <u>163</u> X <u>162</u>	cor Olum 1 ½" x 1 ½" wooden post
No. 4: NE corner	<u>164</u> X <u>163</u>	cor Olum 1 ½" x 1 ½" wooden post

As erected on the ground each corner monument is marked as described above by metal tags. The monumentation and marking of the corners was completed by April 25, 2002.

The work of location consisted of making a claim map as provided in NRS 517.040.

Dated this 15th day of July, 2002.

SIGNATURE OF LOCATOR:

By: Tracy O. Arnold
Agent

RECORDER'S STAMP

BOOK 348 PAGE 322
OFFICIAL RECORDS
RECORDED AT THE REQUEST OF
White Knight Gold Inc
02 JUL 19 PM 3:09

EUREKA COUNTY NEVADA
M.N. REBALEATI, RECORDER
FILE NO. FEES 20.50

178375

BOOK 348 PAGE 322

CERTIFICATE OF LOCATION
LODE MINING CLAIM

178376

TO ALL WHOM IT MAY CONCERN:

The undersigned hereby certifies that he has caused to be located the Olum No. 165 Lode Mining Claim in the following quarter section(s):

<u>Quarter</u>	<u>Section</u>	<u>Township</u>	<u>Range</u>	<u>Meridian</u>
NW¼	2	21N	49E	MDB&M
SW¼	35	22N	49E	MDB&M

In Eureka County, Nev. on the 25th day of April, 2002.

Name and mailing address of locator is: White Knight Gold (U.S.), Inc
4790 Caughlin Parkway #137
Reno, NV 89509-0907

The claim is approximately 1500 feet long and 600 feet wide, such that 10 feet are claimed in a south direction and 1490 feet in a north direction from the point of discovery (monument of location), at which the Notice of Location is posted, together with 300 feet on each side of the monument of location and center line of the Claim the general course of the lode or vein is from the south to the north.

The number, location and markings on each corner monument are as follows:

	<u>Location</u>	<u>Markings</u>	<u>Description</u>
No. 1:	NW corner	<u>166</u> * <u>165</u>	cor Olum 1 ½" x 1 ½" wooden post
No. 2:	SW corner	* <u>165</u>	cor Olum 1 ½" x 1 ½" wooden post
No. 3	SE corner	<u>165</u> <u>164</u> *	cor Olum 1 ½" x 1 ½" wooden post
No. 4	NE corner	<u>165</u> <u>164</u> *	cor Olum 1 ½" x 1 ½" wooden post

As erected on the ground each corner monument is marked as described above by metal tags. The monumentation and marking of the corners was completed by April 25, 2002.

The work of location consisted of making a claim map as provided in NRS 517.040.

Dated this 15th day July, 2002.

SIGNATURE OF LOCATOR:

By: Tracy O. Auwand
Agent

RECORDER'S STAMP

BOOK 348 PAGE 323
OFFICIAL RECORDS
RECORDED AT THE REQUEST OF
White Knight Gold Inc
02 JUL 19 PM 3:09
EUREKA COUNTY NEVADA
M.N. REBALEATI, RECORDER
FILE NO. FEES 20.50

178376

BOOK 348 PAGE 323

CERTIFICATE OF LOCATION
LODE MINING CLAIM

178377

TO ALL WHOM IT MAY CONCERN:

The undersigned hereby certifies that he has caused to be located the Olum No. 166 Lode Mining Claim in the following quarter section(s):

<u>Quarter</u>	<u>Section</u>	<u>Township</u>	<u>Range</u>	<u>Meridian</u>
SW¼	35	22N	49E	MDB&M
NW¼	35	22N	49E	MDB&M

In Eureka County, Nev. on the 25th day of April, 2002.

Name and mailing address of locator is: White Knight Gold (U.S.), Inc
4790 Caughlin Parkway #137
Reno, NV 89509-0907

The claim is approximately 1500 feet long and 600 feet wide, such that 10 feet are claimed in a north direction and 1490 feet a south direction from the point of discovery (monument of location), at which the Notice of Location is posted, together with 300 feet on each side of the monument of location and center line of the Claim. The general course of the lode or vein is from the to north to the south.

The number, location and markings on each corner monument are as follows:

	<u>Location</u>	<u>Markings</u>	<u>Description</u>
No. 1:	NW corner	<u>168</u> / <u>167</u> <u>166</u>	cor Olum 1 ½" x 1 ½" wooden post
No. 2:	SW corner	<u>166</u>	cor Olum 1 ½" x 1 ½" wooden post
No. 3:	SE corner	<u>166</u> / <u>165</u>	cor Olum 1 ½" x 1 ½" wooden post
No. 4:	NE corner	<u>167</u> / <u>166</u>	cor Olum 1 ½" x 1 ½" wooden post

As erected on the ground, each corner monument is marked as described above by metal tags. The monumentation and marking of the corners was completed by April 25, 2002.

The work of location consisted of making a claim map as provided in NRS 517.040.

Dated this 15th day July, 2002.

RECORDER'S STAMP

SIGNATURE OF LOCATOR:

By: Tracy O. Arnold
Agent

BOOK 348 PAGE 324
OFFICIAL RECORDS
RECORDED AT THE REQUEST OF
White Knight Gold Inc
02 JUL 19 PM 3: 10
EUREKA COUNTY NEVADA
M.H. REBALEATI, RECORDER
FILE NO. FEES 20 ♂

178377

BOOK 348 PAGE 324

CERTIFICATE OF LOCATION
LODE MINING CLAIM

178378

TO ALL WHOM IT MAY CONCERN:

The undersigned hereby certifies that he has caused to be located the Olum No. 167 Lode Mining Claim in the following quarter section(s):

<u>Quarter</u>	<u>Section</u>	<u>Township</u>	<u>Range</u>	<u>Meridian</u>
NW¼	35	22N	49E	MDB&M

In Eureka County, Nevada on the 25th day of April, 2002.

Name and mailing address of locator is: White Knight Gold (U.S.), Inc
4790 Caughlin Parkway #137
Reno, NV 89509-0907

The claim is approximately 1500 feet long and 600 feet wide, such that 10 feet are claimed in a south direction and 1490 feet a north direction from the point of discovery (monument of location), at which the Notice of Location is posted, together with 300 feet on each side of the monument of location and center line of the Claim the general course of the lode or vein is from the south to the north.

The number, location and markings on each corner monument are as follows:

<u>Location</u>	<u>Markings</u>	<u>Description</u>
No. 1: NW corner	$\begin{array}{r} 170 \\ \hline 168 \end{array} \begin{array}{l} 167 \\ \downarrow \end{array}$	cor Olum 1 ½" x 1 ½" wooden post
No. 2: SW corner	$\begin{array}{r} 168 \end{array} \begin{array}{l} 167 \\ \downarrow \\ 166 \end{array}$	cor Olum 1 ½" x 1 ½" wooden post
No. 3: SE corner	$\begin{array}{r} 167 \\ \hline 166 \end{array}$	cor Olum 1 ½" x 1 ½" wooden post
No. 4: NE corner	$\begin{array}{r} 167 \\ \downarrow \end{array}$	cor Olum 1 ½" x 1 ½" wooden post

As erected on the ground each corner monument is marked as described above by metal tags. The monumentation and mining of the corners was completed by April 25, 2002.

The work of location consisted of making a claim map as provided in NRS 517.040.

Dated this 15th day July, 2002.

RECORDER'S STAMP

SIGNATURE OF LOCATOR:

By: Gracy O. Arand
Agent

BOOK 348 PAGE 325
OFFICIAL RECORDS
RECORDED AT THE REQUEST OF
White Knight Gold Inc
02 JUL 19 PM 3:10

EUREKA COUNTY NEVADA
M.H. REBALEATI, RECORDER
FILE NO. 178378 FEES 20.00

BOOK 348 PAGE 325

CERTIFICATE OF LOCATION
LODE MINING CLAIM

178379

TO ALL WHOM IT MAY CONCERN:

The undersigned heretertifies that he has caused to be located the Olum No. 168 Lode Mining Claim in the following quarter son(s):

<u>Quarter</u>	<u>Section</u>	<u>Township</u>	<u>Range</u>	<u>Meridian</u>
NW¼	36	22N	49E	MDB&M

In Eureka County, New on the 25th day of April, 2002.

Name and mailing address of locator is: White Knight Gold (U.S.), Inc
4790 Caughlin Parkway #137
Reno, NV 89509-0907

The claim is approximiy 1500 feet long and 600 feet wide, such that 10 feet are claimed in a south direction and 1490 fee a north direction from the point of discovery (monument of location), at which the Notice of Location is posted, together with 300 feet on each side of the monument of location and center line of the Claim the general course of the lode or vein is from the to south to the north.

The number, location and markings on each corner monument are as follows:

	<u>Location</u>	<u>Markings</u>	<u>Description</u>
No. 1:	NW corner	$\frac{171}{169} \mid \frac{170}{168}$ cor Olum	1 ½ " x 1 ½ " wooden post
No. 2:	SW corner	$\frac{169}{168} \mid \frac{168}{167}$ cor Olum	1 ½ " x 1 ½ " wooden post
No. 3	SE corner	$\frac{168}{167} \mid \frac{167}{166}$ cor Olum	1 ½ " x 1 ½ " wooden post
No. 4	NE corner	$\frac{170}{168} \mid \frac{169}{167}$ cor Olum	1 ½ " x 1 ½ " wooden post

As erected on the grou, each corner monument is marked as described above by metal tags. The monumentation and rking of the corners was completed by April 25, 2002.

The work of location sisted of making a claim map as provided in NRS 517.040.

Dated this 15th day July, 2002.

RECORDER'S STAMP

SIGNATURE OF LOTOR:

By: Tracy O. Aand
Agent

BOOK 348 PAGE 326
OFFICIAL RECORDS
RECORDED AT THE REQUEST OF
White Knight Gold Inc
02 JUL 19 PM 3:10
EUREKA COUNTY NEVADA
M.N. REBALEATI, RECORDER
FILE NO. 178379
FEES \$ 20.50
BOOK 348 PAGE 326

CERTIFICATE OF LOCATION
LODE MINING CLAIM

178380

TO ALL WHOM IT MAY CONCERN:

The undersigned hereby certifies that he has caused to be located the Olum No. 169 Lode Mining Claim in the following quarter section(s):

<u>Quarter</u>	<u>Section</u>	<u>Township</u>	<u>Range</u>	<u>Meridian</u>
NW¼	35	22N	49E	MDB&M

In Eureka County, Nevada on the 25th day of April, 2002.

Name and mailing address of locator is: White Knight Gold (U.S.), Inc
4790 Caughlin Parkway #137
Reno, NV 89509-0907

The claim is approximately 1500 feet long and 600 feet wide, such that 10 feet are claimed in a south direction and 1490 feet a north direction from the point of discovery (monument of location), at which the Notice of Location is posted, together with 300 feet on each side of the monument of location and center line of the Claim. The general course of the lode or vein is from the south to the north.

The number, location and markings on each corner monument are as follows:

	<u>Location</u>	<u>Markings</u>	<u>Description</u>
No. 1:	NW corner	$\begin{array}{r} 172 \mid 171 \\ \times \\ 169 \end{array}$	cor Olum 1 ½" x 1 ½" wooden post
No. 2:	SW corner	$\begin{array}{r} 169 \\ \times \end{array}$	cor Olum 1 ½" x 1 ½" wooden post
No. 3:	SE corner	$\begin{array}{r} 169 \mid 168 \\ \times \end{array}$	cor Olum 1 ½" x 1 ½" wooden post
No. 4:	NE corner	$\begin{array}{r} 171 \mid 170 \\ \times \\ 169 \mid 168 \end{array}$	cor Olum 1 ½" x 1 ½" wooden post

As erected on the ground, each corner monument is marked as described above by metal tags. The monumentation and marking of the corners was completed by April 25, 2002.

The work of location consisted of making a claim map as provided in NRS 517.040.

Dated this 15th day July, 2002.

RECORDER'S STAMP

SIGNATURE OF LOCATOR:

By: Tracy O. Anand
Agent

BOOK 348 PAGE 327
OFFICIAL RECORDS
RECORDED AT THE REQUEST OF
White Knight Gold Inc
02 JUL 19 PM 3:10
EUREKA COUNTY NEVADA
M.N. REBALEATI, RECORDER
FILE NO. FEES \$20.50

178380
BOOK 348 PAGE 327

CERTIFICATE OF LOCATION
LODE MINING CLAIM

178381

TO ALL WHOM IT MAY CONCERN:

The undersigned hereby certifies that he has caused to be located the Olum No. 170 Lode Mining Claim in the following quarter section(s):

<u>Quarter</u>	<u>Section</u>	<u>Township</u>	<u>Range</u>	<u>Meridian</u>
NW¼	35	22N	49E	MDB&M
SW¼	26	22N	49E	MDB&M

In Eureka County, Nev. on the 25th day of April, 2002.

Name and mailing address of locator is: White Knight Gold (U.S.), Inc
4790 Caughlin Parkway #137
Reno, NV 89509-0907

The claim is approximately 1500 feet long and 600 feet wide, such that 10 feet are claimed in a north direction and 1490 feet in a south direction from the point of discovery (monument of location), at which the Notice of Location is posted, together with 300 feet on each side of the monument of location and center line of the Claim the general course of the lode or vein is from the to north to the south.

The number, location and markings on each corner monument are as follows:

	<u>Location</u>	<u>Markings</u>	<u>Description</u>
No. 1:	NW corner	$\frac{174}{171} \frac{173}{170}$ cor Olum	1 ½" x 1 ½" wooden post
No. 2:	SW corner	$\frac{171}{169} \frac{170}{168}$ cor Olum	1 ½" x 1 ½" wooden post
No. 3	SE corner	$\frac{170}{168} \frac{169}{167}$ cor Olum	1 ½" x 1 ½" wooden post
No. 4	NE corner	$\frac{173}{170}$ cor Olum	1 ½" x 1 ½" wooden post

As erected on the ground each corner monument is marked as described above by metal tags. The monumentation and marking of the corners was completed by April 25, 2002.

The work of location consisted of making a claim map as provided in NRS 517.040.

Dated this 15th day July, 2002.

RECORDER'S STAMP

SIGNATURE OF LOCATOR:

By: Gracy O. Arnold
Agent

BOOK 348 PAGE 328
OFFICIAL RECORDS
RECORDED AT THE REQUEST OF
White Knight Gold Inc
02 JUL 19 PM 3:10

EUREKA COUNTY NEVADA
M.N. REBALEATI, RECORDER
FILE NO. FEES 20 50

178381

BOOK 348 PAGE 328

CERTIFICATE OF LOCATION
LODE MINING CLAIM

178382

TO ALL WHOM IT MAY CONCERN:

The undersigned heretertifies that he has caused to be located the Olum No. 171 Lode Mining Claim in the following quarter sion(s):

<u>Quarter</u>	<u>Sect</u>	<u>Township</u>	<u>Range</u>	<u>Meridian</u>
NW¼	3	22N	49E	MDB&M
SW¼	2	22N	49E	MDB&M

In Eureka County, Neu on the 25th day of April, 2002.

Name and mailing address of locator is: White Knight Gold (U.S.), Inc
4790 Caughlin Parkway #137
Reno, NV 89509-0907

The claim is approximately 1500 feet long and 600 feet wide, such that 10 feet are claimed in a north direction and 1490 feet a south direction from the point of discovery (monument of location), at which the Notice of Locations posted, together with 300 feet on each side of the monument of location and center line of the Claim. The general course of the lode or vein is from the to north to the south.

The number, location i markings on each corner monument are as follows:

<u>Location</u>	<u>Markings</u>	<u>Description</u>
No. 1: NW corner	$\begin{array}{c} 175 \quad 173 \\ \times \\ 172 \quad 171 \end{array}$ cor Olum	1 ½" x 1 ½" wooden post
No. 2: SW corner	$\begin{array}{c} 172 \quad 171 \\ \times \\ 169 \end{array}$ cor Olum	1 ½" x 1 ½" wooden post
No. 3: SE corner	$\begin{array}{c} 171 \quad 170 \\ \times \\ 169 \quad 168 \end{array}$ cor Olum	1 ½" x 1 ½" wooden post
No. 4: NE corner	$\begin{array}{c} 174 \quad 173 \\ \times \\ 171 \quad 170 \end{array}$ cor Olum	1 ½" x 1 ½" wooden post

As erected on the groi, each corner monument is marked as described above by metal tags. The monumentation and rking of the corners was completed by April 25, 2002.

The work of location sisted of making a claim map as provided in NRS 517.040.

Dated this 15th day July, 2002.

RECORDER'S STAMP

SIGNATURE OF LGTOR:

By: Graig O. Arand
Agent

BOOK 348 PAGE 329
OFFICIAL RECORDS
RECORDED AT THE REQUEST OF
White Knight Gold Inc
02 JUL 19 PM 3:10

EUREKA COUNTY NEVADA
M.N. REBALEATI, RECORDER
FILE NO. FEES 20.50

178382

BOOK 348 PAGE 329

CERTIFICATE OF LOCATION
LODE MINING CLAIM

178383

TO ALL WHOM IT MAY CONCERN:

The undersigned hereby certifies that he has caused to be located the Olum No. 172 Lode Mining Claim in the following quarter section(s):

<u>Quarter</u>	<u>Section</u>	<u>Township</u>	<u>Range</u>	<u>Meridian</u>
NW¼	2	22N	49E	MDB&M
SW¼	2	22N	49E	MDB&M
NE¼	3	22N	49E	MDB&M
SE¼	2	22N	49E	MDB&M

In Eureka County, Nda on the 25th day of April, 2002.

Name and mailing address of locator is: White Knight Gold (U.S.), Inc
4790 Caughlin Parkway #137
Reno, NV 89509-0907

The claim is approximately 1500 feet long and 600 feet wide, such that 10 feet are claimed in a north direction and 1490 feet in a south direction from the point of discovery (monument of location), at which the Notice of Location is posted, together with 300 feet on each side of the monument of location and center line of the Claim. The general course of the lode or vein is from the north to the south.

The number, location and markings on each corner monument are as follows:

<u>Location</u>	<u>Markings</u>	<u>Description</u>
No. 1: NW corner	$\frac{176}{172} \mid \frac{175}{172}$ cor Olum	1 ½" x 1 ½" wooden post
No. 2: SW corner	$\frac{172}{172}$ cor Olum	1 ½" x 1 ½" wooden post
No. 3: SE corner	$\frac{172}{172} \mid \frac{171}{169}$ cor Olum	1 ½" x 1 ½" wooden post
No. 4: NE corner	$\frac{175}{172} \mid \frac{174}{171}$ cor Olum	1 ½" x 1 ½" wooden post

As erected on the ground, each corner monument is marked as described above by metal tags. The monumentation and marking of the corners was completed by April 25, 2002.

The work of location consisted of making a claim map as provided in NRS 517.040.

Dated this 15th day of July, 2002.

SIGNATURE OF LOCATOR:

By: Gray O. Grand
Agent

RECORDER'S STAMP

BOOK 348 PAGE 330
OFFICIAL RECORDS
RECORDED AT THE REQUEST OF
White Knight Gold Inc
02 JUL 19 PM 3:10

EUREKA COUNTY NEVADA
M.N. REBALEATI, RECORDER
FILE NO. FEES 20.50

178383

BOOK 348 PAGE 330

**CERTIFICATE OF LOCATION
LODE MINING CLAIM**

TO ALL WHOM IT MAY CONCERN:

The undersigned hereby certifies that he has caused to be located the Olum No. 173 Lode Mining Claim in the following quarter section(s):

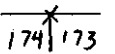
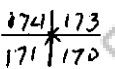
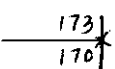

<u>Quarter</u>	<u>Section</u>	<u>Township</u>	<u>Range</u>	<u>Meridian</u>
SW ¼	26	22N	49E	MDB&M

In Eureka County, Nevada on the 25th day of April, 2002.

Name and mailing address of locator is: White Knight Gold (U.S.), Inc
4790 Caughlin Parkway #137
Reno, NV 89509-0907

The claim is approximately 1500 feet long and 600 feet wide, such that 10 feet are claimed in a south direction and 1490 feet in a north, together with 300 feet on each side of the monument of location and center line of the Claim. The general course of the lode or vein is from the south to the north.

The number, location and markings on each corner monument are as follows:

	<u>Location</u>	<u>Markings</u>	<u>Description</u>
No. 1:	NW corner		cor Olum 1 ½" x 1 ½" wooden post
No. 2:	SW corner		cor Olum 1 ½" x 1 ½" wooden post
No. 3:	SE corner		cor Olum 1 ½" x 1 ½" wooden post
No. 4:	NE corner		cor Olum 1 ½" x 1 ½" wooden post

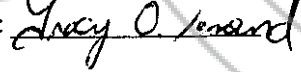
As erected on the ground, each corner monument is marked as described above by metal tags. The monumentation and marking of the corners was completed by April 25, 2002.

The work of location consisted of making a claim map as provided in NRS 517.040.

Dated this 15th day of July, 2002.

RECORDER'S STAMP

SIGNATURE OF LOCATOR:

By: 
Agent

BOOK 348 PAGE 331
OFFICIAL RECORDS
RECORDED AT THE REQUEST OF
White Knight Gold Inc
02 JUL 19 PM 3:10
EUREKA COUNTY NEVADA
M.H. REBALEATI, RECORDER
FILE NO. 178384 FEES 20.50
BOOK 348 PAGE 331

CERTIFICATE OF LOCATION
LODE MINING CLAIM

178385

TO ALL WHOM IT MAY CONCERN:

The undersigned hereby certifies that he has caused to be located the Olum No. 174 Lode Mining Claim in the following quarter section(s):





<u>Quarter</u>	<u>Section</u>	<u>Township</u>	<u>Range</u>	<u>Meridian</u>
SW¼	20	22N	49E	MDB&M

In Eureka County, Nevada on the 25th day of April, 2002.

Name and mailing address of locator is: White Knight Gold (U.S.), Inc
4790 Caughlin Parkway #137
Reno, NV 89509-0907

The claim is approximately 1500 feet long and 600 feet wide, such that 10 feet are claimed in a south direction and 1490 feet a north, together with 300 feet on each side of the monument of location and center line of the Claim. The general course of the lode or vein is from the to south to the north.

The number, location and markings on each corner monument are as follows:

<u>Location</u>	<u>Markings</u>	<u>Description</u>
No. 1: NW corner	 cor Olum	1 ½" x 1 ½" wooden post
No. 2: SW corner	 cor Olum	1 ½" x 1 ½" wooden post
No. 3: SE corner	 cor Olum	1 ½" x 1 ½" wooden post
No. 4: NE corner	 cor Olum	1 ½" x 1 ½" wooden post

As erected on the ground, each corner monument is marked as described above by metal tags. The monumentation and marking of the corners was completed by April 25, 2002.

The work of location consisted of making a claim map as provided in NRS 517.040.

Dated this 15th day July, 2002.

SIGNATURE OF LOCATOR:

By: Gracy O. Jensen
Agent

RECORDER'S STAMP

BOOK 348 PAGE 332
OFFICIAL RECORDS
RECORDED AT THE REQUEST OF
White Knight Gold Inc
02 JUL 19 PM 3:11
EUREKA COUNTY NEVADA
M.N. REBALEATI, RECORDER
FILE NO. 2050

178385

BOOK 348 PAGE 332

CERTIFICATE OF LOCATION
LODE MINING CLAIM

178386

TO ALL WHOM IT MAY CONCERN:

The undersigned hereby certifies that he has caused to be located the Olum No. 175 Lode Mining Claim in the following quarter section(s):

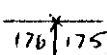
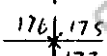
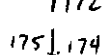
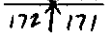
<u>Quarter</u>	<u>Section</u>	<u>Township</u>	<u>Range</u>	<u>Meridian</u>
SW¼	2	22N	49E	MDB&M
SE¼	2	22N	49E	MDB&M

In Eureka County, Nevada on the 25th day of April, 2002.

Name and mailing address of locator is: White Knight Gold (U.S.), Inc
4790 Caughlin Parkway #137
Reno, NV 89509-0907

The claim is approximately 1500 feet long and 600 feet wide, such that 10 feet are claimed in a south direction and 1490 feet in a north, together with 300 feet on each side of the monument of location and center line of the Claim. The general course of the lode or vein is from the south to the north.

The number, location and markings on each corner monument are as follows:

<u>Location</u>	<u>Markings</u>	<u>Description</u>
No. 1: NW corner	 cor Olum	1 ½" x 1 ½" wooden post
No. 2: SW corner	 cor Olum	1 ½" x 1 ½" wooden post
No. 3: SE corner	 cor Olum	1 ½" x 1 ½" wooden post
No. 4: NE corner	 cor Olum	1 ½" x 1 ½" wooden post

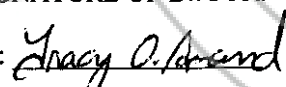
As erected on the ground, each corner monument is marked as described above by metal tags. The monumentation and marking of the corners was completed by April 25, 2002.

The work of location consisted of making a claim map as provided in NRS 517.040.

Dated this 15th day of July, 2002.

RECORDER'S STAMP

SIGNATURE OF LOCATOR:

By: 
Agent

BOOK 348 PAGE 333
OFFICIAL RECORDS
RECORDED AT THE REQUEST OF
White Knight Gold Inc
02 JUL 19 PM 3: 11

EUREKA COUNTY NEVADA
M.N. REBALEATI, RECORDER
FILE NO. 178386 FEES 20 ⁵⁰

BOOK 348 PAGE 333

CERTIFICATE OF LOCATION
LODE MINING CLAIM

178387

TO ALL WHOM IT MAY CONCERN:

The undersigned hereby certifies that he has caused to be located the Olum No. 176 Lode Mining Claim in the following quarter section(s):

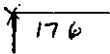
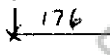
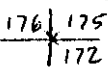
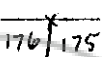
<u>Quarter</u>	<u>Section</u>	<u>Township</u>	<u>Range</u>	<u>Meridian</u>
SE ¼	2	22N	49E	MDB&M

In Eureka County, Nda on the 25th day of April, 2002.

Name and mailing address of locator is: White Knight Gold (U.S.), Inc
4790 Caughlin Parkway #137
Reno, NV 89509-0907

The claim is approximately 1500 feet long and 600 feet wide, such that 10 feet are claimed in a south direction and 1490 feet in a north, together with 300 feet on each side of the monument of location and center line of the Claim. The general course of the lode or vein is from the south to the north.

The number, location and markings on each corner monument are as follows:

	<u>Location</u>	<u>Markings</u>	<u>Description</u>
No. 1:	NW corner	 cor Olum	1 ½" x 1 ½" wooden post
No. 2:	SW corner	 cor Olum	1 ½" x 1 ½" wooden post
No. 3:	SE corner	 cor Olum	1 ½" x 1 ½" wooden post
No. 4:	NE corner	 cor Olum	1 ½" x 1 ½" wooden post

As erected on the ground, each corner monument is marked as described above by metal tags. The monumentation and marking of the corners was completed by April 25, 2002.

The work of location consisted of making a claim map as provided in NRS 517.040.

Dated this 15th day of July, 2002.

RECORDER'S STAMP

SIGNATURE OF LOCATOR:

By: Gracy O. Jensen
Agent

BOOK 348 PAGE 334
OFFICIAL RECORDS
RECORDED AT THE REQUEST OF
White Knight Gold Inc
02 JUL 19 PM 3:11

EUREKA COUNTY NEVADA
M.N. REBALEATI, RECORDER
FILE NO. 178387 FEES 20.00

178387

BOOK 348 PAGE 334