

**CERTIFICATE OF LOCATION  
LODE MINING CLAIM**

**TO ALL WHOM IT MAY CONCERN:**

The undersigned hereby certifies that he has caused to be located the Olum No. 173 Lode Mining Claim in the following quarter section(s):

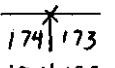
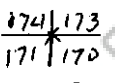
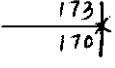

<u>Quarter</u>	<u>Section</u>	<u>Township</u>	<u>Range</u>	<u>Meridian</u>
SW ¼	26	22N	49E	MDB&M

In Eureka County, Nevada on the 25th day of April, 2002.

Name and mailing address of locator is: White Knight Gold (U.S.), Inc  
4790 Caughlin Parkway #137  
Reno, NV 89509-0907

The claim is approximately 1500 feet long and 600 feet wide, such that 10 feet are claimed in a south direction and 1490 feet a north, together with 300 feet on each side of the monument of location and center line of the Claim. The general course of the lode or vein is from the south to the north.

The number, location and markings on each corner monument are as follows:

<u>Location</u>	<u>Markings</u>	<u>Description</u>
No. 1: NW corner		cor Olum 1 ½" x 1 ½" wooden post
No. 2: SW corner		cor Olum 1 ½" x 1 ½" wooden post
No. 3: SE corner		cor Olum 1 ½" x 1 ½" wooden post
No. 4: NE corner		cor Olum 1 ½" x 1 ½" wooden post


As erected on the ground, each corner monument is marked as described above by metal tags. The monumentation and marking of the corners was completed by April 25, 2002.

The work of location consisted of making a claim map as provided in NRS 517.040.

Dated this 15th day July, 2002.

**RECORDER'S STAMP**

SIGNATURE OF LOCATOR:

By:   
Agent

BOOK 348 PAGE 331  
OFFICIAL RECORDS  
RECORDED AT THE REQUEST OF  
White Knight Gold Inc  
02 JUL 19 PM 3: 10  
EUREKA COUNTY NEVADA  
M.H. REBALEATI, RECORDER  
FILE NO. **178384** FEES 20.50  
BOOK 348 PAGE 331