

178421

AGENCY AGREEMENT


Providence Energy Corp., hereinafter referred to as "Providence" and Eland Energy, Inc., ("Eland") have acquired certain oil and gas producing properties ("the properties"), as described on Exhibit "A" attached hereto and made a part hereof. The parties hereto believe it is in their best interest for Eland to administer the properties, and desire that all operators, purchasers, vendors, or any other entities having business with Providence covering the properties, send all notices, proposals, invoices, payments or correspondence to the attention of Eland at its offices at 8150 N. Central Expressway, Suite 400, Dallas, TX 75206.

Now therefore Providence does hereby make, constitute and appoint Eland to serve as its true and lawful agent and attorney-in-fact for the administration of the properties, and Eland agrees to use its best efforts to act in said capacity. Eland shall have no liability to Providence for losses sustained or liabilities incurred, except such as may result from gross negligence or willful misconduct. As to the interest of Providence in and to the properties, Eland shall specifically be authorized to:


1. Execute any and all instruments, including but not limited to oil and gas leases, releases of oil and gas leases, Joint Operating Agreements, JOA elections, AFEs, gas contracts, division orders, transfer orders, farmout agreements, right-of-way agreements, pooling agreements, options, escrow agreements, regulatory commission documentation and drilling contracts.
2. Sign, endorse, deliver and receive checks, drafts and other negotiable instruments pertaining to revenues, proceeds from production, royalties, bonuses, rentals, or amounts owing Providence from whatever source or for whatever reason.
3. Demand, collect and receive all sums of money due or payable to Providence; and process, pay, settle or dispose of, any debts or demands whatsoever due or owing by Providence.

Providence shall have the right to unilaterally cancel this Agency Agreement at any time by placing in the public records a "Notice of Revocation", and furnishing Eland a recorded copy of same. This agreement shall continue in force and effect until such a notice of revocation is filed in the public records of the county in which this agreement is recorded. Executed this 28th day of June, 2002, but effective January 1, 1996.

PROVIDENCE ENERGY CORP.


Mike Allen, President

ELAND ENERGY, INC.


Gregg Allen, Vice President

BOOK 348 PAGE 431

Acknowledgment

State of Texas

County of Dallas



This instrunt was acknowledged before me this 28th day of June, 2002 by Mike Allen, presidcof Providence Energy Corp., a Texas corporation.

Merilee Baird
Notary Publin and for the
State of Tex

Acknowledgment

State of Texas

County of Dallas

This instrunt was acknowledged before me this 28th day of June, 2002 by Gregg Allen, vice pident of Eland Energy, Inc., a Texas corporation.

Barbara Redden
Notary Publin and for the
State of




Exhibit "A"
to Agency Agreement between Providence Energy Corp. and Eland Energy, Inc.

ACQU. REF.	PROSPECT NAME	WELL NAME	COUNTY	ST	LOCATION	OPER
SCANA II	FLOMATON	SCOTT PA 1-9	ESCAMBIA	AL	001N-008E-09	BISHOP
SCANA II	FANNY CHURCH	FANNY CHURCH UPPER SMACKOVER	ESCAMBIA	AL	001N-008E-25, 26, 35, 36	VINTAGE PETROLEUM
SCANA II	FANNY CHURCH	PUGH, ZEL 15-26	ESCAMBIA	AL	001N-008E-26	EXXON
SCANA II	FANNY CHURCH	BRANTLEY	ESCAMBIA	AL	001N-008E-36	EXXON
SCANA II	FANNY CHURCH	BISHOP 35	ESCAMBIA	AL		EXXON
SCANA II	FANNY CHURCH	FANNY CHURCH TREATING FACILITY	ESCAMBIA	AL		VINTAGE PETROLEUM
SCANA II	FLOMATON	FLOMATON TREATING FAC UNIT 2 INV	ESCAMBIA	AL		EXXON
SCANA II	SUMMERLAND	EASTERLI 1-1 #1	JONES	MS	009N-014W-09	POUNDS
SCANA II	SUMMERLAND	EASTERLI 10-3	JONES	MS	009N-014W-10	POUNDS
SCANA II	TALLABINELLA	STOVALL	MONROE	MS	012S-006E-03	POUNDS
SCANA II	TRIMBLE	KENNEDY 4 #1	SIMPSON	MS	010N-017W-12, 13	ELAND
SCANA II	TRIMBLE	WARE 12-1	SIMPSON	MS	010N-017W-12, 13	ELAND
SCANA II	TRIMBLE	AMAX 13-9	SIMPSON	MS	010N-017W-13	ELAND
SCANA II	TRIMBLE	GILL 18-3 #1	SMITH	MS	010N-016W-07, 18	ELAND
SCANA II	TRIMBLE	PURSER 171	SMITH	MS	010N-016W-17	ELAND
SCANA II	TRIMBLE	HERRING 18-1 #1	SMITH	MS	010N-016W-18	ELAND
SCANA II	TRIMBLE	HERRING 18-9 #2	SMITH	MS	010N-016W-18	ELAND
SCANA II	TRIMBLE	MEADOWS 14 #1	SMITH	MS	010N-016W-18, 19	ELAND
SCANA II	TRIMBLE	MCALPIN #1	SMITH	MS	010N-016W-19, 20	ELAND
SCANA II	TRIMBLE	PORTER #1	SMITH	MS	010N-016W-20	ELAND
SCANA II	TRIMBLE	ALLEN 21-	SMITH	MS	010N-016W-21	ELAND
SCANA II	TRIMBLE	SULLIVAN 10 #1	SMITH	MS	010N-016W-22	ELAND
SCANA II	TRIMBLE	WALLACE #1	SMITH	MS	010N-016W-22	ELAND
SCANA II	SARATOGA	MAGEE 25-	SMITH	MS	010N-016W-25	ELAND
SCANA II	TRIMBLE	ROBERTSON 2 #1	SMITH	MS	010N-016W-26	ELAND
SCANA II	TRIMBLE	BOARD OF SUPERVISORS 16-13 #1	SMITH	MS	010N-106W-16	ELAND
SCANA II	TRIMBLE	AMASON 171	SMITH	MS	010N-106W-17	ELAND
SCANA II	TRIMBLE	HORN 23-1	SMITH	MS	010N-106W-23	ELAND
SCANA 1**	BITTER LAKES	FEDERAL	CHAVES	NM	009S-026E-03	YATES PET
SCANA 1**	BITTER LAKES	FEDERAL	CHAVES	NM	009S-026E-03	YATES PET
SCANA 1**	BITTER LAKES	FEDERAL	CHAVES	NM	009S-026E-03	YATES PET
SCANA 1**	CROW FLATS	CROW FLATS FED COM 1	EDDY	NM	016S-028E-03	NEARBURG EXPL.
SCANA 1**	CROW FLATS	CROW FLATS FED. #1	EDDY	NM	016S-028E-03	CONCHO
SCANA 1**	CROW FLATS	DEPCO FE	EDDY	NM	016S-028E-04	OCEAN ENERGY
SCANA 1**	CROW FLATS	DERRICK FRAL #4	EDDY	NM	016S-028E-05	OCEAN ENERGY
SCANA 1**	CROW FLATS	DERRICK FRAL #5	EDDY	NM	016S-028E-05	OCEAN ENERGY
SCANA 1**	CROW FLATS	CROW FLATS FED COM 1	EDDY	NM	016S-028E-04	EXCO RESOURCES
N CENTRL	PINE VALLEY	BLACKBUIK-7	EUREKA	NV	027N-052E-07	PETCON
N CENTRL	PINE VALLEY	BLACKBUIK-7	EUREKA	NV	027N-052E-07	PETCON
N CENTRL	PINE VALLEY	BLACKBUIK-7	EUREKA	NV	027N-052E-07	PETCON
N CENTRL	PINE VALLEY	BLACKBUIK SWD	EUREKA	NV	027N-052E-07	PETCON
N CENTRL	PINE VALLEY	CENTRAL TERY	EUREKA	NV	027N-052E-07	PETCON
N CENTRL	PINE VALLEY	BLACKBUIK UNIT #21	EUREKA	NV	027N-052E-07	PETCON
N CENTRL	PINE VALLEY	BLACKBUIK-8	EUREKA	NV	027N-052E-08	PETCON
N CENTRL	PINE VALLEY	BLACKBUIK-8	EUREKA	NV	027N-052E-08	PETCON
N CENTRL	PINE VALLEY	BLACKBUIK	EUREKA	NV	027N-052E-08	PETCON
N CENTRL	RAILROAD VALLEY	GRANT CANY 3-16	NYE	NV	007N-057E-16	
N CENTRL	RAILROAD VALLEY	GRANT CANY 22-21	NYE	NV	007N-057E-21	MAKOIL
N CENTRL	RAILROAD VALLEY	GRANT CANY 9	NYE	NV	007N-057E-21	MAKOIL
N CENTRL	RAILROAD VALLEY	GRANT CANY 21-12	NYE	NV	007N-057E-21	MAKOIL
N CENTRL	RAILROAD VALLEY	GRANT CANY 7	NYE	NV	007N-057E-21	MAKOIL
N CENTRL	RAILROAD VALLEY	GRANT CANY 1 SWD	NYE	NV	007N-057E-21	MAKOIL
N CENTRL	RAILROAD VALLEY	TRAP SPRS 12	NYE	NV	009N-056E-12	MAKOIL
N CENTRL	RAILROAD VALLEY	MUNSON FCH 13-45	NYE	NV	009N-056E-13	FRONTIER
N CENTRL	RAILROAD VALLEY	MUNSON FCH 13-46	NYE	NV	009N-056E-13	FRONTIER
N CENTRL	RAILROAD VALLEY	MUNSON FCH 14-33	NYE	NV	009N-056E-14	FRONTIER
N CENTRL	RAILROAD VALLEY	MUNSON FCH 14-49	NYE	NV	009N-056E-14	FRONTIER
N CENTRL	RAILROAD VALLEY	MUNSON FCH 14-49X	NYE	NV	009N-056E-14	FRONTIER
N CENTRL	RAILROAD VALLEY	TRAP SPRS 20 SWD	NYE	NV	009N-056E-22	MAKOIL
N CENTRL	RAILROAD VALLEY	TRAP SPRS 16-23	NYE	NV	009N-056E-23	MAKOIL
N CENTRL	RAILROAD VALLEY	TRAP SPRS 19-23	NYE	NV	009N-056E-23	MAKOIL
N CENTRL	RAILROAD VALLEY	TRAP SPRS 23-41	NYE	NV	009N-056E-23	MAKOIL
N CENTRL	RAILROAD VALLEY	TRAP SPRS 9-26	NYE	NV	009N-056E-26	MAKOIL
N CENTRL	RAILROAD VALLEY	TRAP SPRS 8-23	NYE	NV	009N-056E-26	MAKOIL
N CENTRL	RAILROAD VALLEY	TRAP SPRS 13 SWD	NYE	NV	009N-056E-26	MAKOIL
N CENTRL	RAILROAD VALLEY	TRAP SPRS 2-27	NYE	NV	009N-056E-27	MAKOIL
N CENTRL	RAILROAD VALLEY	TRAP SPRS 3-34	NYE	NV	009N-056E-34	MAKOIL
N CENTRL	PINE VIEW	NEWTON EP 24-1H	SUMMIT	UT	002N-006E-18	UPRC
N CENTRL	PINE VIEW	UPRR 24-	SUMMIT	UT	002N-006E-24	UPRC ??
N CENTRL	PINE VIEW	JUDD 34-	SUMMIT	UT	002N-006E-34	UPRC
N CENTRL	PINE VIEW	JUDD 34-	SUMMIT	UT	002N-006E-34	UPRC
N CENTRL	PINE VIEW	UPRR 33-7D	SUMMIT	UT	002N-007E-	UPRC
N CENTRL	PINE VIEW	PINEVIEW PLANT	SUMMIT	UT	002N-007E-	
N CENTRL	PINE VIEW	UPRR 3-5 J	SUMMIT	UT	002N-007E-	UPRC
N CENTRL	PINE VIEW	UPRR 4-4	SUMMIT	UT	002N-007E-	UPRC
N CENTRL	PINE VIEW	UPRR 5-1 J	SUMMIT	UT	002N-007E-	UPRC

BOOK 348 PAGE 433

Exhibit "A"

to Agency Agreement between Providence Energy Corp. and Eland Energy, Inc.

ACQU. REF.	PROSPECT NAME	WELL N°	COUNTY	ST	LOCATION	OPER
N CENTRL	PINE VIEW	ELKHORN X BAT.	SUMMIT	UT	002N-007E-	
N CENTRL	PINE VIEW	NEWTON EP 20-1H	SUMMIT	UT	002N-007E-	UPRC
N CENTRL	PINE VIEW	UPRR 17-	SUMMIT	UT	002N-007E-	EXXON
N CENTRL	PINE VIEW	BINGHAM JNS 1 SWD	SUMMIT	UT	002N-007E-02	UPRC
N CENTRL	PINE VIEW	BINGHAM	SUMMIT	UT	002N-007E-02	UPRC
N CENTRL	PINE VIEW	BINGHAM	SUMMIT	UT	002N-007E-02	UPRC
N CENTRL	PINE VIEW	BINGHAM	SUMMIT	UT	002N-007E-02	UPRC
N CENTRL	PINE VIEW	BINGHAM	SUMMIT	UT	002N-007E-02	UPRC
N CENTRL	PINE VIEW	BINGHAM	SUMMIT	UT	002N-007E-02	UPRC
N CENTRL	PINE VIEW	BINGHAM	SUMMIT	UT	002N-007E-02	UPRC
N CENTRL	PINE VIEW	BINGHAM	SUMMIT	UT	002N-007E-02	UPRC
N CENTRL	PINE VIEW	MCDONALD 1 SWD	SUMMIT	UT	002N-007E-03	UPRC
N CENTRL	PINE VIEW	UPRR 3-1	SUMMIT	UT	002N-007E-03	UPRC
N CENTRL	PINE VIEW	UPRR 3-1	SUMMIT	UT	002N-007E-03	CITATION
N CENTRL	PINE VIEW	UPRR 3-2	SUMMIT	UT	002N-007E-03	UPRC
N CENTRL	PINE VIEW	UPRR 3-6	SUMMIT	UT	002N-007E-03	CITATION
N CENTRL	PINE VIEW	UPRR 3-9	SUMMIT	UT	002N-007E-03	CITATION
N CENTRL	PINE VIEW	CLARK 4-1D	SUMMIT	UT	002N-007E-04	UPRC
N CENTRL	PINE VIEW	PINEVIEW	SUMMIT	UT	002N-007E-04	UPRC
N CENTRL	PINE VIEW	STATE 4-1	SUMMIT	UT	002N-007E-04	UPRC
N CENTRL	PINE VIEW	PINEVIEW	SUMMIT	UT	002N-007E-04	UPRC ??
N CENTRL	PINE VIEW	BINGHAM	SUMMIT	UT	002N-007E-10	UPRC
N CENTRL	PINE VIEW	BINGHAM SWD	SUMMIT	UT	002N-007E-10	UPRC
N CENTRL	PINE VIEW	UPRR 11-1D	SUMMIT	UT	002N-007E-11	UPRC ??
N CENTRL	PINE VIEW	UPRR 17-	SUMMIT	UT	002N-007E-17	UPRC
N CENTRL	PINE VIEW	NEWTON EP 18-1	SUMMIT	UT	002N-007E-18	CITATION
N CENTRL	PINE VIEW	UPRR 19-; H)	SUMMIT	UT	002N-007E-19	UPRC
N CENTRL	PINE VIEW	UPRR 20-	SUMMIT	UT	002N-007E-20	UPRC ??
N CENTRL	PINE VIEW	BOYER 34-VD	SUMMIT	UT	002N-007E-24	UPRC
SCANA 1**	SAVAGE	HARTZOG W UNIT (154 WELLS)	CAMPBELL	WY	044N-074W	EXXON
SCANA 1**	SAVAGE	FED 1-30 - J TR 24A	CAMPBELL	WY	044N-074W-30	EXXON
SCANA 1**	SAVAGE	FED P D 1 - J TR 60	CAMPBELL	WY	044N-074W-30	EXXON
SCANA 1**	SAVAGE	RUBY RA# 1 (R&B) HDU TR 59	CAMPBELL	WY	044N-074W-31	EXXON
SCANA 1**	SAVAGE	RUBY RA# 1 31 - HDU TR 53	CAMPBELL	WY	044N-074W-31	EXXON
SCANA 1**	SAVAGE	CAMBLIN 5	CAMPBELL	WY	044N-075W	EXXON
SCANA 1**	SAVAGE	FEDERAL 4073 B TCT 2B	CAMPBELL	WY	044N-075W	EXXON
SCANA 1**	SAVAGE	FEDERAL W 42595 TCT 60	CAMPBELL	WY	044N-075W	EXXON
SCANA 1**	SAVAGE	FEDERAL 3595 TCT 24A	CAMPBELL	WY	044N-075W	EXXON
SCANA 1**	SAVAGE	HDU 4-85	CAMPBELL	WY	044N-075W	EXXON
SCANA 1**	SAVAGE	CHAMBLIN 1-23 - HUD TR 58	CAMPBELL	WY	044N-075W-23	EXXON
SCANA 1**	SAVAGE	FEDERAL - HDU TR 90	CAMPBELL	WY	044N-075W-23	EXXON
SCANA 1**	SAVAGE	FED G-1 - J TR 2B	CAMPBELL	WY	044N-075W-25	EXXON
SCANA 1**	SAVAGE	CHAMBLIN 2 - HUD TR 148	CAMPBELL	WY	044N-075W-26	EXXON
SCANA 1**	SAVAGE	CHAMBLIN 6 - HUD TR 116	CAMPBELL	WY	044N-075W-26	EXXON
SCANA 1**	SAVAGE	VAN BUGGUM 1 26 - HDU TR 151	CAMPBELL	WY	044N-075W-26	EXXON
SCANA 1**	SAVAGE	RUBY ST 1DU TR 121B	CAMPBELL	WY	044N-075W-36	EXXON
SCANA 1**	BIG FOOT	BIG FOOT N LWTR SD B UNIT	CAMPBELL	WY	046N-071E-01	CRAMER OIL
SCANA 1**	MALLARD	CBM BONE UNIT	CAMPBELL	WY	048N-072W-07, 17, 18, 20, 21	WESTPORT O & G
SCANA 1**	MALLARD	MCCREE#D. 12-3	CAMPBELL	WY	048N-072W-3	WILLIAMS PRODUCTION
SCANA 1**	MALLARD	MCCREE#D. 41-33	CAMPBELL	WY	049N-072W-33	WILLIAMS PRODUCTION
SCANA 1**	MALLARD	MCCREE#D. 43-33	CAMPBELL	WY	049N-072W-33	WILLIAMS PRODUCTION
SCANA 1**	MALLARD	MCCREE#D. 34-33	CAMPBELL	WY	049N-072W-33	WILLIAMS PRODUCTION
SCANA 1**	MALLARD	MCCREE#D. 33	CAMPBELL	WY	049N-072W-33	WILLIAMS PRODUCTION
SCANA 1**	MALLARD	MALLARD (NELUSA A&C) UNIT	CAMPBELL	WY	049N-072W-34	ELAND
SCANA 1**	MALLARD	MCCREE#FEDERAL #23-34A	CAMPBELL	WY	049N-072W-34	ELAND
SCANA 1**	MALLARD	MCCREE#FEDERAL #23-34	CAMPBELL	WY	049N-072W-34	ELAND
SCANA 1**	MALLARD	MCCREE#FEDERAL #22-34	CAMPBELL	WY	049N-072W-34	ELAND
SCANA 1**	MALLARD	MALLARD#ERAL #12-34 (SWD)	CAMPBELL	WY	049N-072W-34	ELAND
SCANA 1**	MALLARD	MALLARD#ERAL #13-34	CAMPBELL	WY	049N-072W-34	ELAND
SCANA 1**	MALLARD	MALLARD#V #1	CAMPBELL	WY	049N-072W-34	ELAND
SCANA 1**	MALLARD	MCCREE#1-34	CAMPBELL	WY	049N-072W-34	WILLIAMS PRODUCTION
SCANA 1**	MALLARD	MARIE 32	CAMPBELL	WY	049N-072W-34	WILLIAMS PRODUCTION
SCANA 1**	MALLARD	MCCREE#1-34	CAMPBELL	WY	049N-072W-34	WILLIAMS PRODUCTION
SCANA 1**	MALLARD CBM	NON-PRC:ING LEASEHOLD	CAMPBELL	WY	049N-072W-34, 35	ELAND
SCANA 1**	CRADLE BUTTE	MARNIE 3H UNIT	CAMPBELL	WY	051N-070W-24	ELAND
SCANA 1**	CRADLE BUTTE	KUEHNE 1	CAMPBELL	WY	051N-070W-24	ELAND
SCANA 1**	CRADLE BUTTE	KUEHNE, MAN 23-24	CAMPBELL	WY	051N-070W-24	ELAND
SCANA 1**	MEADOWS E	CRAWFORDRAW 6	JOHNSON	WY	041N-077W-10	MONCRIEF OIL
SCANA 1**	WASHAKIE	TWO RIM 1 1-1	SWEETWATER	WY	018N-095W-03	BP AMOCO
SCANA 1**	WASHAKIE	TWO RIM 1 3-1	SWEETWATER	WY	018N-095W-03	BP AMOCO
SCANA 1**	WASHAKIE	TWO RIM 1 32-4	SWEETWATER	WY	018N-095W-04	BP AMOCO
SCANA 1**	WASHAKIE	TWO RIM	SWEETWATER	WY	018N-095W-30	BP AMOCO
SCANA 1**	WASHAKIE	SOUTH TRIM UNIT #3	SWEETWATER	WY	018N-095W-32	BP AMOCO
SCANA 1**	WASHAKIE	C G ROAD	SWEETWATER	WY	019N-094W-02	BP AMOCO
SCANA 1**	WASHAKIE	C G ROAD 10 S-3	SWEETWATER	WY	019N-094W-10	BP AMOCO
SCANA 1**	WASHAKIE	C G ROAD 10 S-4	SWEETWATER	WY	019N-094W-10	BP AMOCO
SCANA 1**	WASHAKIE	FREWEN 1 7	SWEETWATER	WY	019N-094W-16	BP AMOCO
SCANA 1**	WASHAKIE	FREWEN	SWEETWATER	WY	019N-094W-16 (C NW/4)	BP AMOCO
SCANA 1**	WASHAKIE	FREWEN	SWEETWATER	WY	019N-094W-16 (C SE/4)	BP AMOCO
SCANA 1**	WASHAKIE	FREWEN 1 16-2	SWEETWATER	WY	019N-094W-16 (C W/2)	BP AMOCO

Exhibit "A"

to Agency Agreement between Providence Energy Corp. and Eland Energy, Inc.

ACQU. REF.	PROSPECT NAME	WELL N°	COUNTY	ST	LOCATION	OPER
SCANA 1**	WASHAKIE	FREWEN 1 16	SWEETWATER	WY	019N-094W-16 (SW/4)	BP AMOCO
SCANA 1**	WASHAKIE	TWO RIM	SWEETWATER	WY	019N-094W-20	BP AMOCO
SCANA 1**	WASHAKIE	TWO RIM 1 20-4	SWEETWATER	WY	019N-094W-20 (NW NE)	BP AMOCO
SCANA 1**	WASHAKIE	TWO RIM 1 20-3	SWEETWATER	WY	019N-094W-20 (NW SW)	BP AMOCO
SCANA 1**	WASHAKIE	TWO RIM 1 20-2	SWEETWATER	WY	019N-094W-20 (NW/4)	BP AMOCO
SCANA 1**	WASHAKIE	TWO RIM	SWEETWATER	WY	019N-094W-21	BP AMOCO
SCANA 1**	WASHAKIE	TWO RIM	SWEETWATER	WY	019N-094W-21	BP AMOCO
SCANA 1**	WASHAKIE	TWO RIM 1 21-4	SWEETWATER	WY	019N-094W-21	BP AMOCO
SCANA 1**	WASHAKIE	TWO RIM	SWEETWATER	WY	019N-094W-25	BP AMOCO
SCANA 1**	WASHAKIE	TWO RIM	SWEETWATER	WY	019N-094W-29	BP AMOCO
SCANA 1**	WASHAKIE	TWO RIM	SWEETWATER	WY	019N-094W-29	BP AMOCO
SCANA 1**	WASHAKIE	TWO RIM	SWEETWATER	WY	019N-094W-29	BP AMOCO
SCANA 1**	WASHAKIE	TWO RIM	SWEETWATER	WY	019N-094W-29	BP AMOCO
SCANA 1**	WASHAKIE	TWO RIM 1 30-1	SWEETWATER	WY	019N-094W-30	BP AMOCO
SCANA 1**	WASHAKIE	TWO RIM 1 30-1	SWEETWATER	WY	019N-094W-30	BP AMOCO
SCANA 1**	WASHAKIE	TWO RIM 1 30-2	SWEETWATER	WY	019N-094W-30	BP AMOCO
SCANA 1**	WASHAKIE	ECHO SP3S NE 6-2	SWEETWATER	WY	020N-092W-20	BP AMOCO
SCANA 1**	WASHAKIE	ECHO SP3S NE 6-1	SWEETWATER	WY	020N-092W-33	BP AMOCO
SCANA 1**	WASHAKIE	NE ECHO:INGS 33-2	SWEETWATER	WY	020N-092W-33	BP AMOCO
SCANA 1**	WASHAKIE	NE ECHO:INGS 33-3	SWEETWATER	WY	020N-092W-33	BP AMOCO
SCANA 1**	WASHAKIE	C G ROAD	SWEETWATER	WY	020N-094W-09	BP AMOCO
SCANA 1**	WASHAKIE	C G ROAD 1-16	SWEETWATER	WY	020N-094W-16	BP AMOCO
SCANA 1**	WASHAKIE	C G ROAD 2	SWEETWATER	WY	020N-094W-16	BP AMOCO
SCANA 1**	WASHAKIE	C G ROAD	SWEETWATER	WY	020N-094W-17	BP AMOCO
SCANA 1**	WASHAKIE	C G ROAD	SWEETWATER	WY	020N-094W-17	BP AMOCO
SCANA 1**	WASHAKIE	C G ROAD 2	SWEETWATER	WY	020N-094W-17 (SW/4)	BP AMOCO
SCANA 1**	WASHAKIE	C G ROAD 3	SWEETWATER	WY	020N-094W-17 (W/2 SE/4)	BP AMOCO
SCANA 1**	WASHAKIE	C G ROAD 1	SWEETWATER	WY	020N-094W-20	BP AMOCO
SCANA 1**	WASHAKIE	C G ROAD 3	SWEETWATER	WY	020N-094W-20	BP AMOCO
SCANA 1**	WASHAKIE	C G ROAD 2	SWEETWATER	WY	020N-094W-20	BP AMOCO
SCANA 1**	WASHAKIE	C G ROAD 1 5-2	SWEETWATER	WY	020N-094W-21	BP AMOCO
SCANA 1**	WASHAKIE	C G ROAD 1 24	SWEETWATER	WY	020N-094W-21	BP AMOCO
SCANA 1**	WASHAKIE	C G ROAD 1 21-1	SWEETWATER	WY	020N-094W-21	BP AMOCO
SCANA 1**	WASHAKIE	C G ROAD 1 21-2	SWEETWATER	WY	020N-094W-21	BP AMOCO
SCANA 1**	WASHAKIE	C G ROAD 1 PA "A" (ALMOND)	SWEETWATER	WY	020N-094W-21,26,27 & 28	BP AMOCO
SCANA 1**	WASHAKIE	C G ROAD	SWEETWATER	WY	020N-094W-27	BP AMOCO
SCANA 1**	WASHAKIE	FREWEN	SWEETWATER	WY	020N-094W-32	BP AMOCO
SCANA 1**	WASHAKIE	FREWEN	SWEETWATER	WY	020N-094W-32	BP AMOCO
SCANA 1**	WASHAKIE	FREWEN	SWEETWATER	WY	020N-094W-32	BP AMOCO
SCANA 1**	WASHAKIE	FREWEN	SWEETWATER	WY	020N-094W-32	BP AMOCO
SCANA 1**	WASHAKIE	FREWEN	SWEETWATER	WY	020N-094W-33	BP AMOCO
SCANA 1**	WASHAKIE	C G ROAD 1 35 S-1	SWEETWATER	WY	020N-094W-35	BP AMOCO
SCANA 1**	WASHAKIE	C G ROAD 1 PA "C" (ALMOND)	SWEETWATER	WY	020N-094W-35;019N-094W-	BP AMOCO
SCANA 1**	WAMSUTTER NE	WAMSUT 12 46 20 94	SWEETWATER	WY	020N-094W-36	SAMEDAN
SCANA 1**	WASHAKIE	C G ROAD 1 PA "B" 2ND REVISION	SWEETWATER	WY	020N-094W-9,16,17 & 20	BP AMOCO
SCANA 1**	WAMSUTTER NE	FEDERAL 2 (CHAMBERS)	SWEETWATER	WY	021N-094W-22	SAMEDAN
SCANA 1**	WAMSUTTER NE	FEDERAL 2	SWEETWATER	WY	021N-094W-22	SAMEDAN
SCANA 1**	WAMSUTTER NE	FEDERAL 2	SWEETWATER	WY	021N-094W-22	SAMEDAN
SCANA 1**	WAMSUTTER NE	FEDERAL 2	SWEETWATER	WY	021N-094W-22	SAMEDAN
SCANA 1**	WAMSUTTER NE	FEDERAL 2	SWEETWATER	WY	021N-094W-22	SAMEDAN
SCANA 1**	WASHAKIE	C G ROAD 5	SWEETWATER	WY	021N-094W-25	BP AMOCO
SCANA 1**	WASHAKIE	C G ROAD 1 PA "D" 14TH REVISION	SWEETWATER	WY	021N-094W-25,26,36 & 36;	BP AMOCO
SCANA 1**	WASHAKIE	FREWEN 12	SWEETWATER	WY	021N-094W-36	BP AMOCO
SCANA 1**	WASHAKIE	C G ROAD	SWEETWATER	WY	021N-094W-36	BP AMOCO
SCANA 1**	WASHAKIE	C G ROAD	SWEETWATER	WY	021N-094W-36	BP AMOCO
SCANA 1**	WASHAKIE	C G ROAD	SWEETWATER	WY	021N-094W-36	BP AMOCO
SCANA 1**	WASHAKIE	C G ROAD	SWEETWATER	WY	021N-094W-36	BP AMOCO
SCANA 1**	WASHAKIE	C G ROAD 5	SWEETWATER	WY	021N-094W-36	BP AMOCO
SCANA 1**	WASHAKIE		SWEETWATER	WY		BP AMOCO
SCANA 1**	WASHAKIE	FREWEN 1 MESAVERDE "A"	SWEETWATER	WY		BP AMOCO
SCANA 1**	WASHAKIE	FREWEN 1 MESAVERDE "AB"	SWEETWATER	WY		BP AMOCO
SCANA 1**	WASHAKIE	FREWEN 1 MESAVERDE "B"	SWEETWATER	WY		BP AMOCO
SCANA 1**	WASHAKIE	FREWEN 1 MESAVERDE "D"	SWEETWATER	WY		BP AMOCO
SCANA 1**	WASHAKIE	TWO RIM 1 MESAVERDE "A"	SWEETWATER	WY		BP AMOCO
SCANA 1**	WASHAKIE	TWO RIM 1 MESAVERDE "C"	SWEETWATER	WY		BP AMOCO
SCANA 1**	WASHAKIE	TWO RIM 1 MESAVERDY "B"	SWEETWATER	WY		BP AMOCO

BOOK 34 PAGE 435

BOOK 348 PAGE 431
 OFFICIAL RECORDS
 RECORDED AT THE REQUEST OF
Eland Energy Inc
 02 AUG -5 PM 3:09

CLARK COUNTY NEVADA
 M.N. REBALEATI, RECORDER
 FILE NO. FEES 18