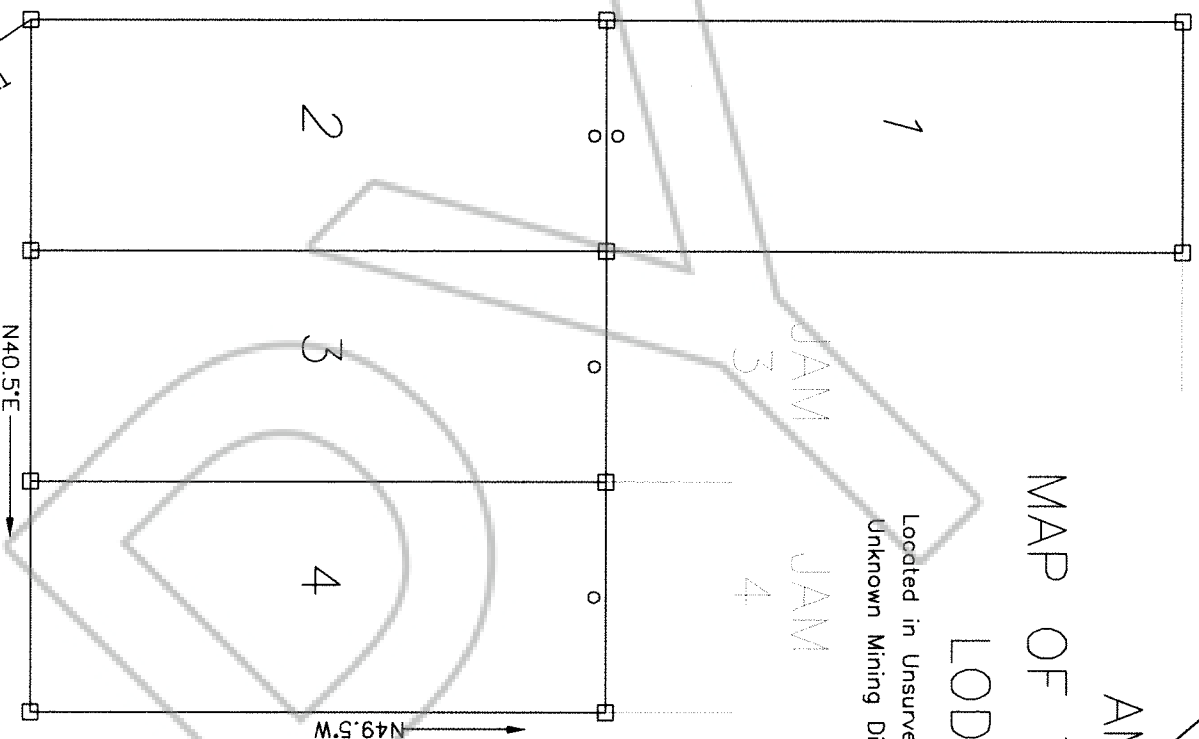


AMENDED
MAP OF THE JAKE 1-4
LODE CLAIMS

Located in Unserved Section 16 of T22N, R50E
Unknown Mining District, Eureka County, Nevada



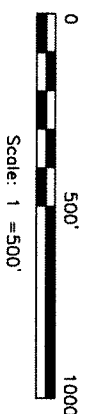

Locator

White Knight Gold (U.S.), Inc.
4790 Caughlin Parkway #137
Reno, NV 89509-0907

Location Date:

JAKE 1-4 4/24/02
Corner Monumentation and Marking
Completed by 4/24/02

All Claims are 1500' long X 600' Wide
Location Monuments are Set-in 10' from End Lines
All Monuments are 1 1/2" X 1 1/2" Wooden Posts Marked with Metal Tags



FILED AT THE REQUEST OF White Knight Gold
on Aug 19 2002, at 5:55 mins, past 4 PM
RECORDS OF EUREKA COUNTY, NEVADA H. H. REBELENT, Recorder
File No. 128490 Fee \$ 14.00