

178530

CERTIFICATE OF LOCATION
LODE MINING CLAIM

TO WHOM IT MAY CONCERN:

The Undersigned hereby certifies that Golden Gryphon USA Inc., whose mailing address is 1400 Tanager Place RR21, Roberts Creek VON 2W1, has located the Phoenix 629 lode mining claim in an unknown mining district, Eureka Co., Nevada, on June 2, 2002. Said Claim is located in the following section(s):

| <u>1/4</u> | <u>Section</u> | <u>Township</u> | <u>Range</u> | <u>Meridian</u> |
|------------|----------------|-----------------|--------------|-----------------|
| <u>SE</u> | <u>3</u> | 26N | 52E | Mt. Diablo |
| <u>NE</u> | <u>6</u> | 26N | 52E | Mt. Diablo |
| <u>SW</u> | <u>4</u> | 26N | 52E | Mt. Diablo |
| <u>NW</u> | <u>5</u> | 26N | 52E | Mt. Diablo |

The Claim is approximately 100 feet long and approximately 600 feet wide, such that 10 feet is claimed in an easterly direction and 10 feet is claimed in a westerly direction from the point of discovery (monument of location), at which the Notice of Location is posted, together with 300 feet on each side of the monument of location and centerline of the claim. The general course of the vein and these premises is north and south.


The number, position, and markings on each claim corner are as follows:

| <u>Corner</u> | <u>Position</u> | <u>Description</u> | <u>Markings</u> |
|---------------|-----------------|------------------------|------------------------------|
| No. 1 | Corner | 2" x 2" x 4' Wood Post | NE Corner Phoenix <u>629</u> |
| No. 2 | Corner | 2" x 2" x 4' Wood Post | SE Corner Phoenix <u>629</u> |
| No. 3 | Corner | 2" x 2" x 4' Wood Post | SW Corner Phoenix <u>629</u> |
| No. 4 | Corner | 2" x 2" x 4' Wood Post | NW Corner Phoenix <u>629</u> |

As erected on the ground, each corner monument is marked as described above by metal tags.

The work of location consisted of making a claim map as provided in NRS 517.040.

Golden Gryphon USA Inc.

By: 
Jeffrey Abbott, Agent

BOOK 349 PAGE 183
OFFICIAL RECORDS
RECORDED AT THE REQUEST OF
Golden Gryphon
02 AUG 28 AM 11:13
EUREKA COUNTY NEVADA
M.N. REBALEATI, RECORDER
FILE NO. FEES 20 50

178530
BOOK 349 PAGE 183

178531

CERTIFICATE OF LOCATION
LODE MINING CLAIM

TO WHOM IT MAY CONCERN:

The Undersigned hereby certifies that Golden Gryphon USA Inc., whose mailing address is 1400 Tanager Place RR21, Roberts Creek V0N 2W1, has located the Phoenix 630 lode mining claim in an unknown mining district, Eureka Coy, Nevada, on June 2, 2002. Said Claim is located in the following section(s):

| 1/4 | Section | Township | Range | Meridian |
|-----------|-----------|----------|-------|------------|
| <u>NE</u> | <u>26</u> | 26N | 52E | Mt. Diablo |
| <u>NW</u> | <u>25</u> | 26N | 52E | Mt. Diablo |
| --- | --- | 26N | 52E | Mt. Diablo |
| --- | --- | 26N | 52E | Mt. Diablo |

The Claim is approximately 500 feet long and approximately 600 feet wide, such that 10 feet is claimed in an easterly direction and 90 feet is claimed in a westerly direction from the point of discovery (monument of location), at which the Notice of Location is posted, together with 300 feet on each side of the monument of location and centerline of the claim the general course of the vein and these premises is north and south.

The number, position, and markings on each claim corner are as follows:

| Corner | Position | Description | Markings |
|--------|----------|------------------------|------------------------------|
| No. 1 | Corner | 2" x 2" x 4' Wood Post | NE Corner Phoenix <u>630</u> |
| No. 2 | Corner | 2" x 2" x 4' Wood Post | SE Corner Phoenix <u>630</u> |
| No. 3 | Corner | 2" x 2" x 4' Wood Post | SW Corner Phoenix <u>630</u> |
| No. 4 | Corner | 2" x 2" x 4' Wood Post | NW Corner Phoenix <u>630</u> |

As erected on the ground, each corner monument is marked as described above by metal tags.

The work of location consisted of making a claim map as provided in NRS 517.040.

Golden Gryphon USA Inc

By: Jeffrey Abbott
Jeffrey Abbott, Agent

BOOK 349 PAGE 184
OFFICIAL RECORDS
RECORDED AT THE REQUEST OF
Golden Gryphon
02 AUG 28 AM 11:13
EUREKA COUNTY NEVADA
M.N. REBALEATI, RECORDER
FILE NO. FEES 20.50

178531
BOOK 349 PAGE 184

178532

CERTIFICATE OF LOCATION
LODE MINING CLAIM

TO WHOM IT MAY CONCERN:

The Undersigned hereby certifies that Golden Gryphon USA Inc., whose mailing address is 1400 Tanager Place RR21, Roberts Creek BC V0N 2W1, has located the Phoenix 631 lode mining claim in an unknown mining district, Eureka Cev, Nevada, on June 2, 2002. Said Claim is located in the following section(s):

| <u>1/4</u> | <u>Section</u> | <u>Township</u> | <u>Range</u> | <u>Meridian</u> |
|------------|----------------|-----------------|--------------|-----------------|
| <u>SW</u> | <u>4</u> | 26N | 52E | Mt. Diablo |
| --- | --- | 26N | 52E | Mt. Diablo |
| --- | --- | 26N | 52E | Mt. Diablo |
| --- | --- | 26N | 52E | Mt. Diablo |

The Claim is approximately 500 feet long and approximately 600 feet wide, such that 1490 feet is claimed in an easterly direction and 0 feet is claimed in a westerly direction from the point of discovery (monument of location), at which the No of Location is posted, together with 300 feet on each side of the monument of location and centerline of the claim the general course of the vein and these premises is north and south.

The number, position, and markings on each claim corner are as follows:

| <u>Corner</u> | <u>Position</u> | <u>Description</u> | <u>Markings</u> |
|---------------|-----------------|------------------------|------------------------------|
| No. 1 | Corner | 2" x 2" x 4' Wood Post | NE Corner Phoenix <u>631</u> |
| No. 2 | Corner | 2" x 2" x 4' Wood Post | SE Corner Phoenix <u>631</u> |
| No. 3 | Corner | 2" x 2" x 4' Wood Post | SW Corner Phoenix <u>631</u> |
| No. 4 | Corner | 2" x 2" x 4' Wood Post | NW Corner Phoenix <u>631</u> |

As erected on the ground, each corner monument is marked as described above by metal tags.

The work of location consisted of making a claim map as provided in NRS 517.040.

Golden Gryphon USA Inc

By: Jeffrey Abbott
Jeffrey Abbott, Agent

BOOK 349 PAGE 185
OFFICIAL RECORDS
RECORDED AT THE REQUEST OF
Golden Gryphon
02 AUG 28 AM 11:14

EUREKA COUNTY NEVADA
M.H. REBALEATI, RECORDER
FILE NO. FEES 20.50

178532
BOOK 349 PAGE 185

178533

CERTIFICATE OF LOCATION
LODE MINING CLAIM

TO WHOM IT MAY CONCERN:

The Undersigned hereby certifies that Golden Gryphon USA Inc., whose mailing address is 1400 Tanager Place RR21, Roberts Creek V0N 2W1, has located the Phoenix 632 lode mining claim in an unknown mining district, Eureka Coy, Nevada, on June 2, 2002. Said Claim is located in the following section(s):

| <u>1/4</u> | <u>Section</u> | <u>Township</u> | <u>Range</u> | <u>Meridian</u> |
|------------|----------------|-----------------|--------------|-----------------|
| <u>SW</u> | <u>24</u> | 26N | 52E | Mt. Diablo |
| <u>NW</u> | <u>25</u> | 26N | 52E | Mt. Diablo |
| --- | --- | 26N | 52E | Mt. Diablo |
| --- | --- | 26N | 52E | Mt. Diablo |

The Claim is approximate 500 feet long and approximately 600 feet wide, such that 1490 feet is claimed in an easterly direction and 0 feet is claimed in a westerly direction from the point of discovery (monument of location), at which the No. of Location is posted, together with 300 feet on each side of the monument of location and centerline of the claim the general course of the vein and these premises is north and south.


The number, position, and markings on each claim corner are as follows:

| <u>Corner</u> | <u>Position</u> | <u>Description</u> | <u>Markings</u> |
|---------------|-----------------|------------------------|------------------------------|
| No. 1 | NE Corner | 2" x 2" x 4' Wood Post | NE Corner Phoenix <u>632</u> |
| No. 2 | SE Corner | 2" x 2" x 4' Wood Post | SE Corner Phoenix <u>632</u> |
| No. 3 | SW Corner | 2" x 2" x 4' Wood Post | SW Corner Phoenix <u>632</u> |
| No. 4 | NW Corner | 2" x 2" x 4' Wood Post | NW Corner Phoenix <u>632</u> |

As erected on the ground, each corner monument is marked as described above by metal tags.

The work of location consisted of making a claim map as provided in NRS 517.040.

Golden Gryphon USA Inc.

By: 
Jeffrey Abbott, Agent

BOOK 349 PAGE 186
OFFICIAL RECORDS
RECORDED AT THE REQUEST OF
Golden Gryphon
02 AUG 28 AM 11:14

EUREKA COUNTY NEVADA
M.N. REBALEATI, RECORDER
FILE NO. FEES 20.50

178533

BOOK 349 PAGE 186

178534

CERTIFICATE OF LOCATION
LODE MINING CLAIM

TO WHOM IT MAY CONCERN:

The Undersigned hereby certifies that Golden Gryphon USA Inc., whose mailing address is 1400 Tanager Place RR21, Roberts Creek V0N 2W1, has located the Phoenix 633 lode mining claim in an unknown mining district, Eureka City, Nevada, on June 2, 2002. Said Claim is located in the following section(s):

| <u>1/4</u> | <u>Section</u> | <u>Township</u> | <u>Range</u> | <u>Meridian</u> |
|------------|----------------|-----------------|--------------|-----------------|
| <u>NW</u> | <u>25</u> | 26N | 52E | Mt. Diablo |
| --- | --- | 26N | 52E | Mt. Diablo |
| --- | --- | 26N | 52E | Mt. Diablo |
| --- | --- | 26N | 52E | Mt. Diablo |

The Claim is approximately 500 feet long and approximately 600 feet wide, such that 1490 feet is claimed in an easterly direction and 0 feet is claimed in a westerly direction from the point of discovery (monument of location), at which the Notice of Location is posted, together with 300 feet on each side of the monument of location and centerline of the claim the general course of the vein and these premises is north and south.

The number, position, and markings on each claim corner are as follows:

| <u>Corner</u> | <u>Position</u> | <u>Description</u> | <u>Markings</u> |
|---------------|-----------------|------------------------|------------------------------|
| No. 1 | NE Corner | 2" x 2" x 4' Wood Post | NE Corner Phoenix <u>633</u> |
| No. 2 | SE Corner | 2" x 2" x 4' Wood Post | SE Corner Phoenix <u>633</u> |
| No. 3 | SW Corner | 2" x 2" x 4' Wood Post | SW Corner Phoenix <u>633</u> |
| No. 4 | NW Corner | 2" x 2" x 4' Wood Post | NW Corner Phoenix <u>633</u> |

As erected on the ground, each corner monument is marked as described above by metal tags.

The work of location consisted of making a claim map as provided in NRS 517.040.

Golden Gryphon USA Inc.

By:


Jeffrey Abbott, Agent

BOOK 349 PAGE 187
OFFICIAL RECORDS
RECORDED AT THE REQUEST OF
Golden Gryphon
02 AUG 28 AM 14:14

EUREKA COUNTY NEVADA
M.N. REBALEATI, RECORDER
FILE NO. FEES 20.50

178534

BOOK 349 PAGE | 87

178535

CERTIFICATE OF LOCATION
LODE MINING CLAIM

TO WHOM IT MAY CONCERN:

The Undersigned hereby certifies that Golden Gryphon USA Inc., whose mailing address is 1400 Tanager Place RR21, Roberts Creek BC V0N 2W1, has located the Phoenix 634 lode mining claim in an unknown mining district, Eureka Coy, Nevada, on June 2, 2002. Said Claim is located in the following section(s):

| <u>1/4</u> | <u>Section</u> | <u>Township</u> | <u>Range</u> | <u>Meridian</u> |
|------------|----------------|-----------------|--------------|-----------------|
| <u>SW</u> | <u>4</u> | 26N | 52E | Mt. Diablo |
| <u>SE</u> | <u>4</u> | 26N | 52E | Mt. Diablo |
| --- | --- | 26N | 52E | Mt. Diablo |
| --- | --- | 26N | 52E | Mt. Diablo |

The Claim is approximately 500 feet long and approximately 600 feet wide, such that 1490 feet is claimed in an easterly direction and 0 feet is claimed in a westerly direction from the point of discovery (monument of location), at which the Notice of Location is posted, together with 300 feet on each side of the monument of location and centerline of the claim the general course of the vein and these premises is north and south.

The number, position, and markings on each claim corner are as follows:

| <u>Corner</u> | <u>Position</u> | <u>Description</u> | <u>Markings</u> |
|---------------|-----------------|------------------------|------------------------------|
| No. 1 | Corner | 2" x 2" x 4' Wood Post | NE Corner Phoenix <u>634</u> |
| No. 2 | Corner | 2" x 2" x 4' Wood Post | SE Corner Phoenix <u>634</u> |
| No. 3 | Corner | 2" x 2" x 4' Wood Post | SW Corner Phoenix <u>634</u> |
| No. 4 | Corner | 2" x 2" x 4' Wood Post | NW Corner Phoenix <u>634</u> |

As erected on the ground, each corner monument is marked as described above by metal tags.

The work of location consisted of making a claim map as provided in NRS 517.040.

Golden Gryphon USA Inc

By:


Jeffrey Abbott, Agent

BOOK 349 PAGE 188
OFFICIAL RECORDS
RECORDED AT THE REQUEST OF
Golden Gryphon
02 AUG 28 AM 10:14

EUREKA COUNTY NEVADA
M.N. REBALEATI, RECORDER
FILE NO. FEES 20.50

178535

BOOK 349 PAGE | 88

178536

CERTIFICATE OF LOCATION LODE MINING CLAIM

TO WHOM IT MAY CONCERN:

The Undersigned hereby certifies that Golden Gryphon USA Inc., whose mailing address is 1400 Tanager Place RR21, Roberts Creek V0N 2W1, has located the Phoenix 635 lode mining claim in an unknown mining district, Eureka Coy, Nevada, on June 2, 2002. Said Claim is located in the following section(s):

| <u>1/4</u> | <u>Section</u> | <u>Township</u> | <u>Range</u> | <u>Meridian</u> |
|------------|----------------|-----------------|--------------|-----------------|
| <u>SE</u> | <u>24</u> | 26N | 52E | Mt. Diablo |
| <u>SW</u> | <u>24</u> | 26N | 52E | Mt. Diablo |
| --- | --- | 26N | 52E | Mt. Diablo |
| --- | --- | 26N | 52E | Mt. Diablo |

The Claim is approximate 500 feet long and approximately 600 feet wide, such that 1490 feet is claimed in an easterly direction and 0 feet is claimed in a westerly direction from the point of discovery (monument of location), at which the No of Location is posted, together with 300 feet on each side of the monument of location and centerline of the claim; the general course of the vein and these premises is north and south.

The number, position, and markings on each claim corner are as follows:

| <u>Corner</u> | <u>Position</u> | <u>Description</u> | <u>Markings</u> |
|---------------|-----------------|------------------------|------------------------------|
| No. 1 | Corner | 2" x 2" x 4' Wood Post | NE Corner Phoenix <u>635</u> |
| No. 2 | Corner | 2" x 2" x 4' Wood Post | SE Corner Phoenix <u>635</u> |
| No. 3 | Corner | 2" x 2" x 4' Wood Post | SW Corner Phoenix <u>635</u> |
| No. 4 | Corner | 2" x 2" x 4' Wood Post | NW Corner Phoenix <u>635</u> |

As erected on the ground, each corner monument is marked as described above by metal tags.

The work of location consisted of making a claim map as provided in NRS 517.040.

Golden Gryphon USA Inc

By: 

Jeffrey Abbott, Agent

BOOK 349 PAGE 189
OFFICIAL RECORDS
RECORDED AT THE REQUEST OF
Golden Gryphon
02 AUG 28 AM 11:14
EUREKA COUNTY NEVADA
M.N. REBALEATI, RECORDER
FILE NO. FEES 20.50

178536

BOOK 349 PAGE 189

178537

CERTIFICATE OF LOCATION
LODE MINING CLAIM

TO WHOM IT MAY CONCERN:

The Undersigned hereby certifies that Golden Gryphon USA Inc., whose mailing address is 1400 Tanager Place RR21, Roberts Creek V0N 2W1, has located the Phoenix 636 lode mining claim in an unknown mining district, Eureka Ccy, Nevada, on June 2, 2002. Said Claim is located in the following section(s):

| <u>1/4</u> | <u>Section</u> | <u>Township</u> | <u>Range</u> | <u>Meridian</u> |
|------------|----------------|-----------------|--------------|-----------------|
| <u>SW</u> | <u>24</u> | 26N | 52E | Mt. Diablo |
| <u>SE</u> | <u>24</u> | 26N | 52E | Mt. Diablo |
| <u>NW</u> | <u>25</u> | 26N | 52E | Mt. Diablo |
| <u>NE</u> | <u>25</u> | 26N | 52E | Mt. Diablo |

The Claim is approximate 500 feet long and approximately 600 feet wide, such that 1490 feet is claimed in an easterly direction and 2 feet is claimed in a westerly direction from the point of discovery (monument of location), at which the No of Location is posted, together with 300 feet on each side of the monument of location and centerline of the claim. The general course of the vein and these premises is north and south.


The number, position, and markings on each claim corner are as follows:

| <u>Corner</u> | <u>Position</u> | <u>Description</u> | <u>Markings</u> |
|---------------|-----------------|------------------------|------------------------------|
| No. 1 | NE Corner | 2" x 2" x 4' Wood Post | NE Corner Phoenix <u>636</u> |
| No. 2 | SE Corner | 2" x 2" x 4' Wood Post | SE Corner Phoenix <u>636</u> |
| No. 3 | SW Corner | 2" x 2" x 4' Wood Post | SW Corner Phoenix <u>636</u> |
| No. 4 | NW Corner | 2" x 2" x 4' Wood Post | NW Corner Phoenix <u>636</u> |

As erected on the ground, each corner monument is marked as described above by metal tags.

The work of location consisted of making a claim map as provided in NRS 517.040.

Golden Gryphon USA Inc

By: 
Jeffrey Abbott, Agent

BOOK 349 PAGE 190
OFFICIAL RECORDS
RECORDED AT THE REQUEST OF
Golden Gryphon
02 AUG 28 AM 11:44

EUREKA COUNTY NEVADA
M.N. REGALEATI, RECORDER
FILE NO. FEES 20.00

178537
BOOK 349 PAGE 190

178538

CERTIFICATE OF LOCATION
LODE MINING CLAIM

TO WHOM IT MAY CONCERN:

The Undersigned hereby certifies that Golden Gryphon USA Inc., whose mailing address is 1400 Tanager Place RR21, Roberts Creek, NVN 2W1, has located the Phoenix 637 lode mining claim in an unknown mining district, Eureka Co. Nevada, on June 2, 2002. Said Claim is located in the following section(s):

| <u>1/4</u> | <u>Section</u> | <u>Township</u> | <u>Range</u> | <u>Meridian</u> |
|------------|----------------|-----------------|--------------|-----------------|
| <u>NW</u> | <u>5</u> | 26N | 52E | Mt. Diablo |
| <u>NE</u> | <u>5</u> | 26N | 52E | Mt. Diablo |
| --- | --- | 26N | 52E | Mt. Diablo |
| --- | --- | 26N | 52E | Mt. Diablo |

The Claim is approximately 90 feet long and approximately 600 feet wide, such that 1490 feet is claimed in an easterly direction and feet is claimed in a westerly direction from the point of discovery (monument of location), at which the Notice of Location is posted, together with 300 feet on each side of the monument of location and centerline of the claim. The general course of the vein and these premises is north and south.

The number, position, and markings on each claim corner are as follows:

| <u>Corner</u> | <u>Position</u> | <u>Description</u> | <u>Markings</u> |
|---------------|-----------------|------------------------|------------------------------|
| No. 1 | Corner | 2" x 2" x 4' Wood Post | NE Corner Phoenix <u>637</u> |
| No. 2 | Corner | 2" x 2" x 4' Wood Post | SE Corner Phoenix <u>637</u> |
| No. 3 | Corner | 2" x 2" x 4' Wood Post | SW Corner Phoenix <u>637</u> |
| No. 4 | Corner | 2" x 2" x 4' Wood Post | NW Corner Phoenix <u>637</u> |

As erected on the ground, each corner monument is marked as described above by metal tags.

The work of location consists of making a claim map as provided in NRS 517.040.

Golden Gryphon USA Inc.

By: Jeffrey Abbott
Jeffrey Abbott, Agent

BOOK 349 PAGE 191
OFFICIAL RECORDS
RECORDED AT THE REQUEST OF
Golden Gryphon
02 AUG 28 AM 11:14

EUREKA COUNTY NEVADA
M.N. REBALEATI, RECORDER
FILE NO. FEES 20.50

178538

BOOK 349 PAGE | 9 |