

178794

CERTIFICATE OF LOCATION OF LODE MINING CLAIM

The undersigned hereby certifies that he has caused to be located the Tyr - 27 Lode Mining Claim in the SW1/4 of the NW1/4 and SE1/4 of the NW1/4 of Section _____, Township 26 N., Range 49 E M.D.M. in Eureka County, Nevada, on the 21st day of July, 2002.

The name & mailing address of the locator is:

ANGLOGOLD (U.S.A.) EXPLORATION INC.
5251 DTC PARKWAY, SUITE 700
GREENWOOD VILLAGE, CO 80111

The claim is approximately 1500 feet long and 600 feet wide, such that 10 feet is claimed in a East direction and 1490 feet in a West direction from the point of discovery (monument of location), at which the Notice of Location is posted, together with 300 feet on each side of the monument of location and outer line of the claim.

The general course of the lode or vein is from East to the West in direction.

The number, location and markings on each corner monument are as follows:

- No. 1 Northwest Corner is a 2"x2"x4 ft. wood post.
- No. 2 Northeast Corner is a 2"x2"x4 ft. wood post.
- No. 3 Southeast Corner is a 2"x2"x4 ft. wood post.
- No. 4 Southwest Corner is a 2"x2"x4 ft. wood post.

As set on the ground, each corner monument is marked by the claim name, number and which corner it is with an aluminum tag attached to the post. Monumentation of this claim was completed by July 21, 2002


This claim is intended to cover all land open to location existing within its boundaries of this date of location.

The work of Location consisted of making a claim map as provided in NRS 517.040.

That this 4th day of September, 2002.

SIGNATURE LOCATOR

RECORDER'S STAMP

by 
Marl. Reischman, Agent

BOOK 350 PAGE 214
OFFICIAL RECORDS
RECORDED AT THE REQUEST OF
Anglogold USA Exptl.
02 SEP 20 PM 2:00

BOOK 350 PAGE 214

EUREKA COUNTY NEVADA
M.N. REBALEATI, RECORDER
FILE NO. FEES 20.50

178794

178795

CERTIFICATE OF LOCATION OF LODE MINING CLAIM

The undersigned hereby certifies that he has caused to be located the Tyr - 28 Lode Mining claim in the SE1/4 of the NW1/4 and the SW1/4 of the NE1/4 of Section _____, Township 26 N, Range 49 E M.D.M. in Eureka County, Nevada, on the 21st day of July, 2002.

The name and mailing address of the locator is:

ANGLOGOLD (U.S.A.) EXPLORATION INC.
5251 DTC PARKWAY, SUITE 700
GREENWOOD VILLAGE, CO 80111

The claim is approximately 1500 feet long and 600 feet wide, such that 10 feet is claimed in a West direction and 1490 feet in a East direction from point of discovery (monument of location), at which the Notice of Location is posted, together with 300 feet on each side of the monument of location and outer line of the claim.

The general course of the lode or vein is from East to the West in direction.

The number, location and markings on each corner monument are as follows:

- No. 1 Northwest Corner is a 2"x2"x4 ft. wood post.
- No. 2 Northeast Corner is a 2"x2"x4 ft. wood post.
- No. 3 Southeast Corner is a 2"x2"x4 ft. wood post.
- No. 4 Southwest Corner is a 2"x2"x4 ft. wood post.

As set on the ground, each corner monument is marked by the claim name, number and which corner it is with an aluminum tag attached to the post. Monumentation of this claim was completed by July 21, 2002.

The claim is intended to cover all land open to location existing within its boundaries at this date of location.

The work of Location consisted of making a claim map as provided in NRS 517.040.

Date is 4th day of September, 2002

SIGNATURE LOCATOR

by Mark Reischman
Mark Reischman, Agent

RECORDER'S STAMP

BOOK 350 PAGE 215
OFFICIAL RECORDS
RECORDED AT THE REQUEST OF
Anglogold USA Expl
02 SEP 20 PM 2:00

EUREKA COUNTY NEVADA
M.H. REBALEATI, RECORDER
FILE NO.

178795

BOOK 350 PAGE 215

FEES 20.50

178796

CERTIFICATE OF LOCATION OF LODE MINING CLAIM

The undersigned hereby certifies that he has caused to be located the Tyr - 29 Lode Mining Claim in the SW1/4 of the NW1/4, SE1/4 of the NW1/4, NE1/4 of the SW1/4, & NW1/4 of the SW1/4 of Section 21, Township 26 N., Range 49 E M.D.M. in Eureka County, Nevada, on the 21st day of July, 2002.

The name & mailing address of the locator is:

ANGLOGOLD (U.S.A.) EXPLORATION INC.
5251 DTC PARKWAY, SUITE 700
GREENWOOD VILLAGE, CO 80111

The claim is approximately 1500 feet long and 600 feet wide, such that 10 feet is claimed in a East direction and 1490 feet in a West direction from the point of discovery (monument of location), at which the Notice of Location is posted, together with 300 feet on each side of the monument of location and outer line of the claim.

The general course of the lode or vein is from East to the West in direction.

The number, location and markings on each corner monument are as follows:

- No. 1 Northwest Corner is a 2"x2"x4 ft. wood post.
- No. 2 Northeast Corner is a 2"x2"x4 ft. wood post.
- No. 3 Southeast Corner is a 2"x2"x4 ft. wood post.
- No. 4 Southwest Corner is a 2"x2"x4 ft. wood post.

As noted on the ground, each corner monument is marked by the claim name, number and which corner it is with an aluminum tag attached to the post. Monumentation of this claim was completed by July 21, 2002.

This claim is intended to cover all land open to location existing within its boundaries at this date of location.

The work of Location consisted of making a claim map as provided in NRS 517.040.

Date this 4th day of September, 2002.

SIGNATURE LOCATOR

RECORDER'S STAMP

by Mark Reischman
Mark Reischman, Agent

BOOK 350 PAGE 216
OFFICIAL RECORDS
RECORDED AT THE REQUEST OF
Anglogold USA Expl.
02 SEP 20 PM 2:00

BOOK 350 PAGE 216

178796

EUREKA COUNTY NEVADA
M.H. REBALEATI, RECORDER
FILE NO. 178796 FEES 20 50

178797

CERTIFICATE OF LOCATION OF LODE MINING CLAIM

The undersigned hereby certifies that he has caused to be located the Tyr - 30 Lode Mining Claim in the SE1/4 of the NW1/4, SW1/4 of the NE1/4, NW1/4 of the SE1/4, & NE1/4 of the SW1/4 of Section 21, Township 26 N., Range 49 E. M.D.M. in Eureka County, Nevada, on the 21st day of July, 2002.

The name & mailing address of the locator is:

ANGLOGOLD (U.S.A.) EXPLORATION INC.
5251 DTC PARKWAY, SUITE 700
GREENWOOD VILLAGE, CO 80111

The claim is approximately 1500 feet long and 600 feet wide, such that 10 feet is claimed in a West direction and 1490 feet in a East direction from the point of discovery (monument of location), at which the Notice of Location is posted, together with 300 feet on each side of the monument of location and outer line of the claim.

The general course of the lode or vein is from East to the West in direction.

The number, location and markings on each corner monument are as follows:

- No. 1 Northwest Corner is a 2"x2"x4 ft. wood post.
- No. 2 Northeast Corner is a 2"x2"x4 ft. wood post.
- No. 3 Southeast Corner is a 2"x2"x4 ft. wood post.
- No. 4 Southwest Corner is a 2"x2"x4 ft. wood post.


As set on the ground, each corner monument is marked by the claim name, number and which corner it is with an aluminum tag attached to the post. Monumentation of this claim was completed by July 21, 2002.

The claim is intended to cover all land open to location existing within its boundaries as of this date of location.

The work of Location consisted of making a claim map as provided in NRS 517.040.

Dated this 4th day of September, 2002.

SIGNATURE LOCATOR

by 
Marl. Reischman, Agent

RECORDER'S STAMP

BOOK 350 PAGE 217
OFFICIAL RECORDS
RECORDED AT THE REQUEST OF
Anglogold USA Expl
02 SEP 20 PM 2:00

BOOK 350 PAGE 217

EUREKA COUNTY NEVADA
M.N. REBALEATI, RECORDER
FILE NO. 178797 FEES 20.50

178797

178798

CERTIFICATE OF LOCATION OF LODE MINING CLAIM

The undersigned hereby certifies that he has caused to be located the Tyr - 31 Lode Mining Claim in the NW1/4 of the SW1/4 and NE1/4 of the SW1/4 of Section _____, Township 26 N, Range 49 E M.D.M. in Eureka County, Nevada, on the 21st day of July, 2002.

The name & mailing address of the locator is:

ANGLOGOLD (U.S.A.) EXPLORATION INC.
5251 DTC PARKWAY, SUITE 700
GREENWOOD VILLAGE, CO 80111

This claim is approximately 1500 feet long and 600 feet wide, such that 10 feet is claimed in a East direction and 1490 feet in a West direction from the point of discovery (monument of location), at which the Notice of Location is posted, together with 300 feet on each side of the monument of location and outer line of the claim.

The general course of the lode or vein is from East to the West in direction.

The number, location and markings on each corner monument are as follows:

- No. 1 Northwest Corner is a 2"x2"x4 ft. wood post.
- No. 2 Northeast Corner is a 2"x2"x4 ft. wood post.
- No. 3 Southeast Corner is a 2"x2"x4 ft. wood post.
- No. 4 Southwest Corner is a 2"x2"x4 ft. wood post.

As set on the ground, each corner monument is marked by the claim name, number and which corner it is with an aluminum tag attached to the post. Monumentation of this claim was completed by July 21, 2002.


This claim is intended to cover all land open to location existing within its boundaries at this date of location.

The work of Location consisted of making a claim map as provided in NRS 517.040.

That this 4th day of September, 2002.

SIGNATURE LOCATOR

RECORDER'S STAMP

by 
Marl. Reischman, Agent

BOOK 350 PAGE 218
OFFICIAL RECORDS
RECORDED AT THE REQUEST OF
AngloGold USA Expl.
02 SEP 20 PM 2:00

BOOK 350 PAGE 218

178798

EUREKA COUNTY NEVADA
M.H. REBALEATI, RECORDER
FILE NO. FEES \$20.50

178799

CERTIFICATE OF LOCATION OF LODE MINING CLAIM

The undersigned hereby certifies that he has caused to be located the Tyr - 32 Lode Mining Claim in the NE1/4 of the SW1/4 and NW1/4 of the SE1/4 of Section 21, Township 26 N, Range 49 E M.D.M. in Eureka County, Nevada, on the 21st day of July, 2002.

The name & mailing address of the locator is:

ANGLOGOLD (U.S.A.) EXPLORATION INC.
5251 DTC PARKWAY, SUITE 700
GREENWOOD VILLAGE, CO 80111

This claim is approximately 1500 feet long and 600 feet wide, such that 10 feet is claimed in a West direction and 1490 feet in a East direction from the point of discovery (monument of location), at which the Notice of Location is posted, together with 300 feet on each side of the monument of location and outer line of the claim.

The general course of the lode or vein is from East to the West in direction.

The number, location and markings on each corner monument are as follows:

- No. 1 Northwest Corner is a 2"x2"x4 ft. wood post.
- No. 2 Northeast Corner is a 2"x2"x4 ft. wood post.
- No. 3 Southeast Corner is a 2"x2"x4 ft. wood post.
- No. 4 Southwest Corner is a 2"x2"x4 ft. wood post.

As set on the ground, each corner monument is marked by the claim name, number and which corner it is with an aluminum tag attached to the post. Monumentation of this claim was completed by July 21, 2002.

This claim is intended to cover all land open to location existing within its boundaries of this date of location.

The work of Location consisted of making a claim map as provided in NRS 517.040.

On this 4th day of September, 2002

SIGNATURE LOCATOR

RECORDER'S STAMP

by 

Marl. Reischman, Agent

BOOK 350 PAGE 219
OFFICIAL RECORDS
RECORDED AT THE REQUEST OF
AngloGold USA Expl
02 SEP 20 PM 2:00

BOOK 350 PAGE 219

EUREKA COUNTY NEVADA
M.N. REBALEATI, RECORDER
178799
FEES \$20.50

178800

CERTIFICATE OF LOCATION OF LODE MINING CLAIM

The undersigned hereby certifies that he has caused to be located the Tyr - 33 Lode Mining Claim in the NW1/4 of the SW1/4, NE1/4 of the SW1/4, SE1/4 of the SW1/4 & SW1/4 of the SW1/4 of Section 21, Township 26 N., Range 49 E M.D.M. in Eureka County, Nevada, on the 21st day of July, 2002.

The name & mailing address of the locator is:

ANGLOGOLD (U.S.A.) EXPLORATION INC.
5251 DTC PARKWAY, SUITE 700
GREENWOOD VILLAGE, CO 80111

The claim is approximately 1500 feet long and 600 feet wide, such that 10 feet is claimed in a East direction and 1490 feet in a West direction from the point of discovery (monument of location), at which the Notice of Location is posted, together with 300 feet on each side of the monument of location and outer line of the claim.

The general course of the lode or vein is from East to the West in direction.

The number, location and markings on each corner monument are as follows:

- No. 1 Northwest Corner is a 2"x2"x4 ft. wood post.
- No. 2 Northeast Corner is a 2"x2"x4 ft. wood post.
- No. 3 Southeast Corner is a 2"x2"x4 ft. wood post.
- No. 4 Southwest Corner is a 2"x2"x4 ft. wood post.


As set on the ground, each corner monument is marked by the claim name, number and which corner it is with an aluminum tag attached to the post. Monumentation of this claim was completed by July 21, 2002.

The claim is intended to cover all land open to location existing within its boundaries of this date of location.

The work of Location consisted of making a claim map as provided in NRS 517.040.

On this 4th day of September, 2002.

SIGNATURE LOCATOR

by 
Marl. Reischman, Agent

RECORDER'S STAMP

BOOK 350 PAGE 220
OFFICIAL RECORDS
RECORDED AT THE REQUEST OF
Anglogold USA Expl.
02 SEP 20 PM 2:00

BOOK 350 PAGE 220

EUREKA COUNTY NEVADA
M.N. REBALEATI, RECORDER
FILE NO. FEES 20.50

178800

178801

CERTIFICATE OF LOCATION OF LODE MINING CLAIM

The undersigned hereby certifies that he has caused to be located the Tyr - 34 Lode Mining Claim in the NE1/4 of the SW1/4, NW1/4 of the SE1/4, SW1/4 of the SE1/4 and E1/4 of the SW1/4 of Section 21, Township 26 N, Range 49 E M.D. in Eureka County, Nevada, on the 21st day of July, 2002.

The name & mailing address of the locator is:

ANGLOGOLD (U.S.A.) EXPLORATION INC.
5251 DTC PARKWAY, SUITE 700
GREENWOOD VILLAGE, CO 80111

The claim is approximately 1500 feet long and 600 feet wide, such that 10 feet is claimed in a West direction and 1490 feet in a East direction from the point of discovery (monument of location), at which the Notice of Location is posted, together with 300 feet on each side of the monument of location and outer line of the claim.

The general course of the lode or vein is from East to the West in direction.

The number, location and markings on each corner monument are as follows:

- No. 1 Northwest Corner is a 2"x2"x4 ft. wood post.
- No. 2 Northeast Corner is a 2"x2"x4 ft. wood post.
- No. 3 Southeast Corner is a 2"x2"x4 ft. wood post.
- No. 4 Southwest Corner is a 2"x2"x4 ft. wood post.

As set on the ground, each corner monument is marked by the claim name, number and which corner it is with an aluminum tag attached to the post. Monumentary of this claim was completed by July 21, 2002.


The claim is intended to cover all land open to location existing within its boundaries of this date of location.

The work of Location consisted of making a claim map as provided in NRS 517.040.

Date this 4th day of September, 2002.

SIGNATURE LOCATOR

RECORDER'S STAMP

by 
Mark Reischman, Agent

BOOK 350 PAGE 221
OFFICIAL RECORDS
RECORDED AT THE REQUEST OF
Anglogold USA Expl.
02 SEP 20 PM 2:01

BOOK 350 PAGE 221

EUREKA COUNTY NEVADA
M.N. REBALEATI, RECORDER
FILE NO. FEES 20.50

178801

178802

CERTIFICATE OF LOCATION OF LODE MINING CLAIM

The undersigned hereby certifies that he has caused to be located the Tyr - 35 Lode Mining Claim in the SW1/4 of the SW1/4 and SE1/4 of the SW1/4 of Section 11, Township 26 N, Range 49 E M.D.M. in Eureka County, Nevada, on the 21st day of July, 2002.

The name & mailing address of the locator is:

ANGLOGOLD (U.S.A.) EXPLORATION INC.
5251 DTC PARKWAY, SUITE 700
GREENWOOD VILLAGE, CO 80111

This claim is approximately 1500 feet long and 600 feet wide, such that 10 feet is claimed in a East direction and 1490 feet in a West direction from the point of discovery (monument of location), at which the Notice of Location is posted, together with 300 feet on each side of the monument of location and outer line of the claim.

The general course of the lode or vein is from East to the West in direction.

The number, location and markings on each corner monument are as follows:

- a. 1 Northwest Corner is a 2"x2"x4 ft. wood post.
- a. 2 Northeast Corner is a 2"x2"x4 ft. wood post.
- a. 3 Southeast Corner is a 2"x2"x4 ft. wood post.
- a. 4 Southwest Corner is a 2"x2"x4 ft. wood post.

As located on the ground, each corner monument is marked by the claim name, number and which corner it is with an aluminum tag attached to the post. Monumentation of this claim was completed by July 21, 2002.

This claim is intended to cover all land open to location existing within its boundaries at this date of location.

The work of Location consisted of making a claim map as provided in NRS 517.040.

Date is 4th day of September, 2002.

SIGNATURE LOCATOR

by Mark Reischman
Mark Reischman, Agent

RECORDER'S STAMP

BOOK 350 PAGE 222
OFFICIAL RECORDS
RECORDED AT THE REQUEST OF
Anglogold USA Expl.
02 SEP 20 PM 2:01

BOOK 350 PAGE 222

EUREKA COUNTY NEVADA
M.N. REBALEATI, RECORDER
FILE NO. 178802 FEES 20.50

178802

178803

CERTIFICATE OF LOCATION OF LODE MINING CLAIM

The undersigned hereby certifies that he has caused to be located the Tyr - 36 Lode Mining Claim in the SE1/4 of the SW1/4 and SW1/4 of the SE1/4 of Section 21, Township 26 N, Range 49 E M.D.M. in Eureka County, Nevada, on the 21st day of July, 2002.

The name & mailing address of the locator is:

ANGLOGOLD (U.S.A.) EXPLORATION INC.
5251 DTC PARKWAY, SUITE 700
GREENWOOD VILLAGE, CO 80111

The claim is approximately 1500 feet long and 600 feet wide, such that 10 feet is claimed in a West direction and 1490 feet in a East direction from the point of discovery (monument of location), at which the Notice of Location is posted, together with 300 feet on each side of the monument of location and outer line of the claim.

The general course of the lode or vein is from East to the West in direction.

The number, location and markings on each corner monument are as follows:

- No. 1 Northwest Corner is a 2"x2"x4 ft. wood post.
- No. 2 Northeast Corner is a 2"x2"x4 ft. wood post.
- No. 3 Southeast Corner is a 2"x2"x4 ft. wood post.
- No. 4 Southwest Corner is a 2"x2"x4 ft. wood post.


As set on the ground, each corner monument is marked by the claim name, number and which corner it is with an aluminum tag attached to the post. Monumentation of this claim was completed by July 21, 2002.

The claim is intended to cover all land open to location existing within its boundaries of this date of location.

The work of Location consisted of making a claim map as provided in NRS 517.040.

That this 4th day of September, 2002

SIGNATURE LOCATOR

by 
Mark Reischman, Agent

RECORDER'S STAMP

BOOK 350 PAGE 223
OFFICIAL RECORDS
RECORDED AT THE REQUEST OF
Anglogold USA Expl
02 SEP 20 PM 2:01
EUREKA COUNTY NEVADA
M.N. REBALEATI, RECORDER
FILE NO. 178803 FEES 20.50

BOOK 350 PAGE 223

178804

CERTIFICATE OF LOCATION OF LODE MINING CLAIM

The undersigned hereby certifies that he has caused to be located the Tyr - 37 Lode Mining Claim in the SW1/4 of the SW1/4 and SE1/4 of the SW1/4 of Section 21, Township 26 N., Range 49 E M.D.M. in Eureka County, Nevada, on the 21st day of July, 2002.

The name & mailing address of the locator is:

ANGLOGOLD (U.S.A.) EXPLORATION INC.
5251 DTC PARKWAY, SUITE 700
GREENWOOD VILLAGE, CO 80111

The claim is approximately 1500 feet long and 600 feet wide, such that 10 feet is claimed in a East direction and 1490 feet in a West direction from the point of discovery (monument of location), at which the Notice of Location is posted, together with 300 feet on each side of the monument of location and outer line of the claim.

The general course of the lode or vein is from East to the West in direction.

The number, location and markings on each corner monument are as follows:

- No. 1 Northwest Corner is a 2"x2"x4 ft. wood post.
- No. 2 Northeast Corner is a 2"x2"x4 ft. wood post.
- No. 3 Southeast Corner is a 2"x2"x4 ft. wood post.
- No. 4 Southwest Corner is a 2"x2"x4 ft. wood post.

As set on the ground, each corner monument is marked by the claim name, number and which corner it is with an aluminum tag attached to the post. Monumentation of this claim was completed by July 21, 2002.

This claim is intended to cover all land open to location existing within its boundaries at this date of location.

The work of Location consisted of making a claim map as provided in NRS 517.040.

Done this 4th day of September, 2002.

SIGNATURE LOCATOR

RECORDER'S STAMP

by Mark Reischman
Mark Reischman, Agent

BOOK 350 PAGE 224
OFFICIAL RECORDS
RECORDED AT THE REQUEST OF
Anglogold USA Expl.
02 SEP 20 PM 2:01

BOOK 350 PAGE 224

EUREKA COUNTY NEVADA
M.N. REBALEATI, RECORDER
FILE NO. 178804 FEES \$10.50

178805

CERTIFICATE OF LOCATION OF LODE MINING CLAIM

The undersigned hereby certifies that he has caused to be located the Tyr - 38 Lode Mining Claim in the SE1/4 of the SW1/4 and SW1/4 of the SE1/4 of Section 31, Township 26 N, Range 49 E M.D.M. in Eureka County, Nevada, on the 21st day of July, 2002.

The name & mailing address of the locator is:

ANGLOGOLD (U.S.A.) EXPLORATION INC.
5251 DTC PARKWAY, SUITE 700
GREENWOOD VILLAGE, CO 80111

This claim is approximately 1500 feet long and 600 feet wide, such that 10 feet is claimed in a West direction and 1490 feet in a East direction from the point of discovery (monument of location), at which the Notice of Location is posted, together with 300 feet on each side of the monument of location and outer line of the claim.

The general course of the lode or vein is from East to the West in direction.

The number, location and markings on each corner monument are as follows:

- No. 1 Northwest Corner is a 2"x2"x4 ft. wood post.
- No. 2 Northeast Corner is a 2"x2"x4 ft. wood post.
- No. 3 Southeast Corner is a 2"x2"x4 ft. wood post.
- No. 4 Southwest Corner is a 2"x2"x4 ft. wood post.

As set on the ground, each corner monument is marked by the claim name, number and which corner it is with an aluminum tag attached to the post. Monumentation of this claim was completed by July 21, 2002.

This claim is intended to cover all land open to location existing within its boundaries as of this date of location.

The work of Location consisted of making a claim map as provided in NRS 517.040.

On this 4th day of September, 2002.

SIGNATURE LOCATOR

RECORDER'S STAMP

by Marl. Reischman
Marl. Reischman, Agent

BOOK 350 PAGE 225
OFFICIAL RECORDS
RECORDED AT THE REQUEST OF
Anglogold USA Expl.
02 SEP 20 PM 2:01

BOOK 350 PAGE 225

EUREKA COUNTY, NEVADA
M.H. REBALEATI, RECORDER
FILE NO. 178805 FEES 20⁵⁰

178806

CERTIFICATE OF LOCATION OF LODE MINING CLAIM

The undersigned hereby certifies that he has caused to be located the Tyr - 39 Lode Mining claim in the SW1/4 of the SW1/4 and SE1/4 of the SW1/4 of Section 21 and the NW1/4 of the NW1/4 and NE1/4 of the NW1/4 of Section 28, Towns: 26 N, Range 49 E M.D.M. in Eureka County, Nevada, on the 21st day of July, 2002.

The name & mailing address of the locator is:

ANGLOGOLD (U.S.A.) EXPLORATION INC.
5251 DTC PARKWAY, SUITE 700
GREENWOOD VILLAGE, CO 80111

The claim is approximately 1500 feet long and 600 feet wide, such that 10 feet is claimed in a East direction and 1490 feet in a West direction from the point of discovery (monument of location), at which the Notice of Location is posted, together with 300 feet on each side of the monument of location and outer line of the claim.

The general course of the lode or vein is from East to the West in direction.

The number, location and markings on each corner monument are as follows:

- No. 1 Northwest Corner is a 2"x2"x4 ft. wood post.
- No. 2 Northeast Corner is a 2"x2"x4 ft. wood post.
- No. 3 Southeast Corner is a 2"x2"x4 ft. wood post.
- No. 4 Southwest Corner is a 2"x2"x4 ft. wood post.

As set on the ground, each corner monument is marked by the claim name, number and which corner it is with an aluminum tag attached to the post. Monumentation of this claim was completed by July 21, 2002.

The claim is intended to cover all land open to location existing within its boundaries of this date of location.

The work of Location consisted of making a claim map as provided in NRS 517.040.

Done this 4th day of September, 2002.

SIGNATURE LOCATOR

RECORDER'S STAMP

by 
Mark Reischman, Agent

BOOK 350 PAGE 226
OFFICIAL RECORDS
RECORDED AT THE REQUEST OF
Anglogold USA Expl
02 SEP 20 PM 2:01

BOOK 350 PAGE 226 EUREKA COUNTY NEVADA
M.H. REBALEATI, RECORDER
FILE NO. 178806 FEES 20 50

178807

CERTIFICATE OF LOCATION OF LODE MINING CLAIM

The undersigned hereby certifies that he has caused to be located the Tyr - 40 Lode Mining Claim in the SE1/4 of the SW1/4 and SW1/4 of the SE1/4 of Section 21, and the W1/4 of the NE1/4 and NE1/4 of the NW1/4 of Section 28, Township 4 N, Range 49 E M.D.M. in Eureka County, Nevada, on the 21st day of July, 2002.

The name & mailing address of the locator is:

ANGLOGOLD (U.S.A.) EXPLORATION INC.
5251 DTC PARKWAY, SUITE 700
GREENWOOD VILLAGE, CO 80111

The claim is approximately 1500 feet long and 600 feet wide, such that 10 feet is claimed in a West direction and 1490 feet in a East direction from the point of discovery (monument of location), at which the Notice of Location is posted, together with 300 feet on each side of the monument of location and outer line of the claim.

The general course of the lode or vein is from East to the West in direction.

The number, location and markings on each corner monument are as follows:

- No. 1 Northwest Corner is a 2"x2"x4 ft. wood post.
- No. 2 Northeast Corner is a 2"x2"x4 ft. wood post.
- No. 3 Southeast Corner is a 2"x2"x4 ft. wood post.
- No. 4 Southwest Corner is a 2"x2"x4 ft. wood post.

As set on the ground, each corner monument is marked by the claim name, number and which corner it is with an aluminum tag attached to the post. Monumentation of this claim was completed by July 21, 2002.

The claim is intended to cover all land open to location existing within its boundaries at this date of location.

The work of Location consisted of making a claim map as provided in NRS 517.040.

On this 4th day of September, 2002

SIGNATURE LOCATOR

RECORDER'S STAMP

by Marl. Reischman
Marl. Reischman, Agent

BOOK 350 PAGE 227
OFFICIAL RECORDS
RECORDED AT THE REQUEST OF
Anglogold USA Expl
02 SEP 20 PM 2:01

BOOK 350 PAGE 227

EUREKA COUNTY NEVADA
M.H. REBALEATI, RECORDER
FILE NO. 178807 FEES 20.50

178808

CERTIFICATE OF LOCATION OF LODE MINING CLAIM

The undersigned hereby certifies that he has caused to be located the Tyr - 41 Lode Mining Claim in the NW1/4 of the NW1/4 and NE1/4 of the NW1/4 of Section 8, Township 26 N, Range 49 E M.D.M. in Eureka County, Nevada, on the 21st day of July, 2002.

The name and mailing address of the locator is:

ANGLOGOLD (U.S.A.) EXPLORATION INC.
5251 DTC PARKWAY, SUITE 700
GREENWOOD VILLAGE, CO 80111

The claim is approximately 1500 feet long and 600 feet wide, such that 10 feet is claimed in a East direction and 1490 feet in a West direction from the point of discovery (monument of location), at which the Notice of Location is posted, together with 300 feet on each side of the monument of location and outer line of the claim.

The general course of the lode or vein is from East to the West in direction.

The number, location and markings on each corner monument are as follows:

- No. 1 Northwest Corner is a 2"x2"x4 ft. wood post.
- No. 2 Northeast Corner is a 2"x2"x4 ft. wood post.
- No. 3 Southeast Corner is a 2"x2"x4 ft. wood post.
- No. 4 Southwest Corner is a 2"x2"x4 ft. wood post.

As set on the ground, each corner monument is marked by the claim name, number and which corner it is with an aluminum tag attached to the post. Monumentation of this claim was completed by July 21, 2002.

The claim is intended to cover all land open to location existing within its boundaries at this date of location.

The work of Location consisted of making a claim map as provided in NRS 517.040.

Date is 4th day of September, 2002.

SIGNATURE LOCATOR

RECORDER'S STAMP

by Mark Reischman
Mark Reischman, Agent

BOOK 350 PAGE 228
OFFICIAL RECORDS
RECORDED AT THE REQUEST OF
Anglogold USA Expl
02 SEP 20 PM 2:02

BOOK 350 PAGE 228

EUREKA COUNTY NEVADA
M.H. REBALEATI, RECORDER
FILE NO. 178808
FEES 20.50

178809

CERTIFICATE OF LOCATION OF LODE MINING CLAIM

The undersigned hereby certifies that he has caused to be located the Tyr - 42 Lode Mining Claim in the NE1/4 of the NW1/4 and NW1/4 of the NE1/4 of Section 28, Township 26 N, Range 49 E M.D.M. in Eureka County, Nevada, on the 21st day of July, 2002.

The name & mailing address of the locator is:

ANGLOGOLD (U.S.A.) EXPLORATION INC.
5251 DTC PARKWAY, SUITE 700
GREENWOOD VILLAGE, CO 80111

The claim is approximately 1500 feet long and 600 feet wide, such that 10 feet is claimed in a West direction and 1490 feet in a East direction from the point of discovery (monument of location), at which the Notice of Location is posted, together with 300 feet on each side of the monument of location and outer line of the claim.

The general course of the lode or vein is from East to the West in direction.

The number, location and markings on each corner monument are as follows:

- No. 1 Northwest Corner is a 2"x2"x4 ft. wood post.
- No. 2 Northeast Corner is a 2"x2"x4 ft. wood post.
- No. 3 Southeast Corner is a 2"x2"x4 ft. wood post.
- No. 4 Southwest Corner is a 2"x2"x4 ft. wood post.

As set on the ground, each corner monument is marked by the claim name, number and which corner it is with an aluminum tag attached to the post. Monumentation of this claim was completed by July 21, 2002.


The claim is intended to cover all land open to location existing within its boundaries at this date of location.

The work of Location consisted of making a claim map as provided in NRS 517.040.

Date this 4th day of September, 2002.

SIGNATURE LOCATOR

RECORDER'S STAMP

by 
Mark Reischman, Agent

BOOK 350 PAGE 229

BOOK 350 PAGE 229
OFFICIAL RECORDS
RECORDED AT THE REQUEST OF
Anglogold USA Expl
02 SEP 20 PM 2:02
EUREKA COUNTY NEVADA
M.N. REBALEATI, RECORDER
FILE NO. **178809** FEES \$20.50

178810

CERTIFICATE OF LOCATION OF LODE MINING CLAIM

The undersigned hereby certifies that he has caused to be located the Tyr - 43 Lode Mining claim in the NW1/4 of the NW1/4, NE1/4 of the NW1/4, SE1/4 of the NW1/4 & SW1/4 of the NW1/4 of Section 28, Township 26 N, Range 49 E M.D.M. in Eureka County, Nevada, on the 21st day of July, 2002.

The name & mailing address of the locator is:

ANGLOGOLD (U.S.A.) EXPLORATION INC.
5251 DTC PARKWAY, SUITE 700
GREENWOOD VILLAGE, CO 80111

The claim is approximately 1500 feet long and 600 feet wide, such that 10 feet is claimed in a East direction and 1490 feet in a West direction from the point of discovery (monument of location), at which the Notice of Location is posted, together with 300 feet on each side of the monument of location and outer line of the claim.

The general course of the lode or vein is from East to the West in direction.

The number, location and markings on each corner monument are as follows:

- No. 1 Northwest Corner is a 2"x2"x4 ft. wood post.
- No. 2 Northeast Corner is a 2"x2"x4 ft. wood post.
- No. 3 Southeast Corner is a 2"x2"x4 ft. wood post.
- No. 4 Southwest Corner is a 2"x2"x4 ft. wood post.


As set on the ground, each corner monument is marked by the claim name, number and which corner it is with an aluminum tag attached to the post. Monumentation of this claim was completed by July 21, 2002.

The claim is intended to cover all land open to location existing within its boundaries at this date of location.

The work of Location consisted of making a claim map as provided in NRS 517.040.

Date is 4th day of September, 2002.

SIGNATURE LOCATOR

by 
Mark Reischman, Agent

RECORDER'S STAMP

BOOK 350 PAGE 230
OFFICIAL RECORDS
RECORDED AT THE REQUEST OF
Anglogold USA Explor.
02 SEP 20 PM 2:02

BOOK 350 PAGE 230

EUREKA COUNTY NEVADA
M.N. REBALEATI, RECORDER
FILE NO. **178810** FEES \$20.50

178811

CERTIFICATE OF LOCATION OF LODE MINING CLAIM

The undersigned hereby certifies that he has caused to be located the Tyr - 44 Lode Mining Claim in the NE1/4 of the NW1/4, NW1/4 of the NE1/4, SW1/4 of the NE1/4 & SE1/4 of the NW1/4 of Section 28, Township 26 N., Range 49 E. M.D.M. in Eureka County, Nevada, on the 21st day of July, 2002.

The name & mailing address of the locator is:

ANGLOGOLD (U.S.A.) EXPLORATION INC.
5251 DTC PARKWAY, SUITE 700
GREENWOOD VILLAGE, CO 80111

The claim is approximately 1500 feet long and 600 feet wide, such that 10 feet is claimed in a West direction and 1490 feet in a East direction from the point of discovery (monument of location), at which the Notice of Location is posted, together with 300 feet on each side of the monument of location and outer line of the claim.

The general course of the lode or vein is from East to the West in direction.

The number, location and markings on each corner monument are as follows:

- No. 1 Northwest Corner is a 2"x2"x4 ft. wood post.
- No. 2 Northeast Corner is a 2"x2"x4 ft. wood post.
- No. 3 Southeast Corner is a 2"x2"x4 ft. wood post.
- No. 4 Southwest Corner is a 2"x2"x4 ft. wood post.

As set on the ground, each corner monument is marked by the claim name, number and which corner it is with an aluminum tag attached to the post. Monumentation of this claim was completed by July 21, 2002.

This claim is intended to cover all land open to location existing within its boundaries as of this date of location.

The work of Location consisted of making a claim map as provided in NRS 517.040.

Dated this 4th day of September, 2002

SIGNATURE LOCATOR

RECORDER'S STAMP

by Mark Reischman
Mark Reischman, Agent

BOOK 350 PAGE 231
OFFICIAL RECORDS
RECORDED AT THE REQUEST OF
AngloGold USA Expl
02 SEP 20 PM 2:02

BOOK 350 PAGE 231

EUREKA COUNTY NEVADA
M.N. REBALEATI, RECORDER
FILE NO. FEES 20⁵⁰

178811

178812

CERTIFICATE OF LOCATION OF LODE MINING CLAIM

The undersigned hereby certifies that he has caused to be located the Tyr - 45 Lode Mining Claim in the SW1/4 of the NW1/4 and SE1/4 of the NW1/4 of Section 8, Township 26 N, Range 49 E M.D.M. in Eureka County, Nevada, on the 21st day of July, 2002.

The name and mailing address of the locator is:

ANGLOGOLD (U.S.A.) EXPLORATION INC.
5251 DTC PARKWAY, SUITE 700
GREENWOOD VILLAGE, CO 80111

The claim is approximately 1500 feet long and 600 feet wide, such that 10 feet is claimed in a East direction and 1490 feet in a West direction from the point of discovery (monument of location), at which the Notice of Location was posted, together with 300 feet on each side of the monument of location and outer line of the claim.

The general course of the lode or vein is from East to the West in direction.

The number, location and markings on each corner monument are as follows:

- No. 1 Northwest Corner is a 2"x2"x4 ft. wood post.
- No. 2 Northeast Corner is a 2"x2"x4 ft. wood post.
- No. 3 Southeast Corner is a 2"x2"x4 ft. wood post.
- No. 4 Southwest Corner is a 2"x2"x4 ft. wood post.

As set out on the ground, each corner monument is marked by the claim name, number and which corner it is with an aluminum tag attached to the post. Monumentation of this claim was completed by July 21, 2002.

This claim is intended to cover all land open to location existing within its boundaries at this date of location.

The work of Location consisted of making a claim map as provided in NRS 517.040.

Date is 4th day of September, 2002.

SIGNATURE LOCATOR

RECORDER'S STAMP

by Mark Reischman
Mark Reischman, Agent

BOOK 350 PAGE 232
OFFICIAL RECORDS
RECORDED AT THE REQUEST OF
Anglogold USA Expl
02 SEP 20 PM 2:02

BOOK 350 PAGE 232

EUREKA COUNTY NEVADA
M.N. REBALEATI, RECORDER
FILE NO. 178812
FEES 20.50

178813

CERTIFICATE OF LOCATION OF LODE MINING CLAIM

The undersigned hereby certifies that he has caused to be located the Tyr - 46 Lode Mining Claim in the SE1/4 of the NW1/4 and SW1/4 of the NE1/4 of Section 18, Township 26 N, Range 49 E M.D.M. in Eureka County, Nevada, on the 21st day of July, 2002.

The name and mailing address of the locator is:

ANGLOGOLD (U.S.A.) EXPLORATION INC.
5251 DTC PARKWAY, SUITE 700
GREENWOOD VILLAGE, CO 80111

The claim is approximately 1500 feet long and 600 feet wide, such that 10 feet is claimed in a West direction and 1490 feet in a East direction from the point of discovery (monument of location), at which the Notice of Location is posted, together with 300 feet on each side of the monument of location and outer line of the claim.

The general course of the lode or vein is from East to the West in direction.

The number, location and markings on each corner monument are as follows:

- No. 1 Northwest Corner is a 2"x2"x4 ft. wood post.
- No. 2 Northeast Corner is a 2"x2"x4 ft. wood post.
- No. 3 Southeast Corner is a 2"x2"x4 ft. wood post.
- No. 4 Southwest Corner is a 2"x2"x4 ft. wood post.

As cited on the ground, each corner monument is marked by the claim name, number and which corner it is with an aluminum tag attached to the post. Monumentation of this claim was completed by July 21, 2002.


This claim is intended to cover all land open to location existing within its boundaries as this date of location.

The work of Location consisted of making a claim map as provided in NRS 517.040.

Date is 4th day of September, 2002.

SIGNATURE LOCATOR

RECORDER'S STAMP

by 
Mark Reischman, Agent

BOOK 350 PAGE 233
OFFICIAL RECORDS
RECORDED AT THE REQUEST OF
Anglogold USA Expl
02 SEP 20 PM 2:02

BOOK 350 PAGE 233

178813

EUREKA COUNTY NEVADA
N.M. REBALEATI, RECORDER
NO. 50
FEES 20

178814

CERTIFICATE OF LOCATION OF LODE MINING CLAIM

The undersigned hereby certifies that he has caused to be located the Tyr - 47 Lode Mining claim in the SW1/4 of the NW1/4, SE1/4 of the NW1/4, NE1/4 of the SW1/4 and NW1/4 of the SW1/4 of Section 28, Township 26 N., Range 49 E M.D.M. in Eureka County, Nevada, on the 21st day of July, 2002.

The name and mailing address of the locator is:

ANGLOGOLD (U.S.A.) EXPLORATION INC.
5251 DTC PARKWAY, SUITE 700
GREENWOOD VILLAGE, CO 80111

The claim is approximately 1500 feet long and 600 feet wide, such that 10 feet is claimed in a East direction and 1490 feet in a West direction from the point of discovery (monument of location), at which the Notice of Location was posted, together with 300 feet on each side of the monument of location and outer line of the claim.

The general course of the lode or vein is from East to the West in direction.

The number, location and markings on each corner monument are as follows:

- No. 1 Northwest Corner is a 2"x2"x4 ft. wood post.
- No. 2 Northeast Corner is a 2"x2"x4 ft. wood post.
- No. 3 Southeast Corner is a 2"x2"x4 ft. wood post.
- No. 4 Southwest Corner is a 2"x2"x4 ft. wood post.


As cited on the ground, each corner monument is marked by the claim name, number and which corner it is with an aluminum tag attached to the post. Monumentation of this claim was completed by July 21, 2002.

This claim is intended to cover all land open to location existing within its boundaries as this date of location.

The work of Location consisted of making a claim map as provided in NRS 517.040.

Date is 4th day of September, 2002.

SIGNATURE LOCATOR

by 
Mark Reischman, Agent

RECORDER'S STAMP

BOOK 350 PAGE 234
OFFICIAL RECORDS
RECORDED AT THE REQUEST OF
Anglogold USA Exp
02 SEP 20 PM 2:02

BOOK 350 PAGE 234

EUREKA COUNTY NEVADA
N.M. REBALEATI, RECORDER
178814
FEE \$20.50

CERTIFICATE OF LOCATION OF LODE MINING CLAIM

The undersigned hereby certifies that he has caused to be located the Tyr - 48 Lode Mining Claim in the SE1/4 of the NW1/4, SW1/4 of the NE1/4, NW1/4 of the SE1/4 and NE1/4 of the SW1/4 of Section 28, Township 26 N., Range 49 E M.D.M. in Eureka County, Nevada, on the 21st day of July, 2002.

The name and mailing address of the locator is:

ANGLOGOLD (U.S.A.) EXPLORATION INC.
5251 DTC PARKWAY, SUITE 700
GREENWOOD VILLAGE, CO 80111

The claim is approximately 1500 feet long and 600 feet wide, such that 10 feet is claimed in a West direction and 1490 feet in a East direction from the point of discovery (monument of location), at which the Notice of Location is posted, together with 300 feet on each side of the monument of location and outer line of the claim.

The general course of the lode or vein is from East to the West in direction.

The number, location and markings on each corner monument are as follows:

- No. 1 Northwest Corner is a 2"x2"x4 ft. wood post.
- No. 2 Northeast Corner is a 2"x2"x4 ft. wood post.
- No. 3 Southeast Corner is a 2"x2"x4 ft. wood post.
- No. 4 Southwest Corner is a 2"x2"x4 ft. wood post.


As noted on the ground, each corner monument is marked by the claim name, number and which corner it is with an aluminum tag attached to the post. Monumentation of this claim was completed by July 21, 2002.

This claim is intended to cover all land open to location existing within its boundaries as of this date of location.

The work of Location consisted of making a claim map as provided in NRS 517.040.

Date is 4th day of September, 2002

SIGNATURE LOCATOR

by 
Mark Reischman, Agent

RECORDER'S STAMP

BOOK 350 PAGE 235
OFFICIAL RECORDS
RECORDED AT THE REQUEST OF
Anglogold USA Expl
02 SEP 20 PM 2:02

BOOK 350 PAGE 235

EUREKA COUNTY NEVADA
M.N. REBALEATI, RECORDER
FILE NO. 20 ⁵⁰

178815

178816

CERTIFICATE OF LOCATION OF LODE MINING CLAIM

The undersigned hereby certifies that he has caused to be located the Tyr - 49 Lode Mining claim in the NW1/4 of the SW1/4 and NE1/4 of the SW1/4 of Section 8, Township 26 N, Range 49 E M.D.M. in Eureka County, Nevada, on the 21st day of July, 2002.

The name and mailing address of the locator is:

ANGLOGOLD (U.S.A.) EXPLORATION INC.
5251 DTC PARKWAY, SUITE 700
GREENWOOD VILLAGE, CO 80111

The claim is approximately 1500 feet long and 600 feet wide, such that 10 feet is claimed in a East direction and 1490 feet in a West direction from the point of discovery (monument of location), at which the Notice of Location was posted, together with 300 feet on each side of the monument of location and outer line of the claim.

The general course of the lode or vein is from East to the West in direction.

The number, location and markings on each corner monument are as follows:

- No. 1 Northwest Corner is a 2"x2"x4 ft. wood post.
- No. 2 Northeast Corner is a 2"x2"x4 ft. wood post.
- No. 3 Southeast Corner is a 2"x2"x4 ft. wood post.
- No. 4 Southwest Corner is a 2"x2"x4 ft. wood post.

As set out on the ground, each corner monument is marked by the claim name, number and which corner it is with an aluminum tag attached to the post. Monumentation of this claim was completed by July 21, 2002.

This claim is intended to cover all land open to location existing within its boundaries as of this date of location.

The work of Location consisted of making a claim map as provided in NRS 517.040.

Date is 4th day of September, 2002.

SIGNATURE LOCATOR

by 
Mark Reischman, Agent

RECORDER'S STAMP

BOOK 350 PAGE 236
OFFICIAL RECORDS
RECORDED AT THE REQUEST OF
Anglogold USA Expl
02 SEP 20 PM 2:03

BOOK 350 PAGE 236

178816
EUREKA COUNTY NEVADA
M.N. REBALEATI, RECORDER
FEE \$ 20⁵⁰

178817

CERTIFICATE OF LOCATION OF LODE MINING CLAIM

The undersigned hereby certifies that he has caused to be located the Tyr - 50 Lode Mining claim in the NE1/4 of the SW1/4 and NW1/4 of the SE1/4 of Section 8, Township 26 N, Range 49 E M.D.M. in Eureka County, Nevada, on the 21st day of July, 2002.

The name and mailing address of the locator is:

ANGLOGOLD (U.S.A.) EXPLORATION INC.
5251 DTC PARKWAY, SUITE 700
GREENWOOD VILLAGE, CO 80111

The claim is approximately 1500 feet long and 600 feet wide, such that 10 feet is claimed in a West direction and 1490 feet in a East direction from the point of discovery (monument of location), at which the Notice of Location was posted, together with 300 feet on each side of the monument of location and outer line of the claim.

The general course of the lode or vein is from East to the West in direction.

The number, location and markings on each corner monument are as follows:

- a. 1 Northwest Corner is a 2"x2"x4 ft. wood post.
- a. 2 Northeast Corner is a 2"x2"x4 ft. wood post.
- a. 3 Southeast Corner is a 2"x2"x4 ft. wood post.
- a. 4 Southwest Corner is a 2"x2"x4 ft. wood post.

As set out on the ground, each corner monument is marked by the claim name, number and which corner it is with an aluminum tag attached to the post. Monumentation of this claim was completed by July 21, 2002.

This claim is intended to cover all land open to location existing within its boundaries as this date of location.

The work of Location consisted of making a claim map as provided in NRS 517.040.

Date is 4th day of September, 2002.

SIGNATURE LOCATOR

RECORDER'S STAMP

by Mark Reischman
Mark Reischman, Agent

BOOK 350 PAGE 237
OFFICIAL RECORDS
RECORDED AT THE REQUEST OF
Anglogold USA Expl
02 SEP 20 PM 2:03

BOOK 350 PAGE 237

EUREKA COUNTY NEVADA
M.N. REBALEATI, RECORDER
FILE NO. 178817
FEES 20.50

178818

CERTIFICATE OF LOCATION OF LODE MINING CLAIM

The undersigned hereby certifies that he has caused to be located the Tyr - 51 Lode Mining claim in the NW1/4 of the SW1/4, NE1/4 of the SW1/4, SE1/4 of the SW1/4 a SW1/4 of the SW1/4 of Section 28, Township 26 N, Range 49 E M.D.M. in Eureka County, Nevada, on the 21st day of July, 2002.

The name and mailing address of the locator is:

ANGLOGOLD (U.S.A.) EXPLORATION INC.
5251 DTC PARKWAY, SUITE 700
GREENWOOD VILLAGE, CO 80111

The claim is approximately 1500 feet long and 600 feet wide, such that 10 feet is claimed in a East direction and 1490 feet in a West direction from the point of discovery (monument of location), at which the Notice of Location was posted, together with 300 feet on each side of the monument of location and outer line of the claim.

The general course of the lode or vein is from East to the West in direction.

The number, location and markings on each corner monument are as follows:

- No. 1 Northwest Corner is a 2"x2"x4 ft. wood post.
- No. 2 Northeast Corner is a 2"x2"x4 ft. wood post.
- No. 3 Southeast Corner is a 2"x2"x4 ft. wood post.
- No. 4 Southwest Corner is a 2"x2"x4 ft. wood post.


As noted on the ground, each corner monument is marked by the claim name, number and which corner it is with an aluminum tag attached to the post. Monumentation of this claim was completed by July 21, 2002.

This claim is intended to cover all land open to location existing within its boundaries as of this date of location.

The work of Location consisted of making a claim map as provided in NRS 517.040.

Date is 4th day of September, 2002.

SIGNATURE LOCATOR

by 
Mark Reischman, Agent

RECORDER'S STAMP

BOOK 350 PAGE 238
OFFICIAL RECORDS
RECORDED AT THE REQUEST OF
AngloGold USA Expl
02 SEP 20 PM 2:03
EUREKA COUNTY NEVADA
M.H. REBALEATI, RECORDER
FILE NO.
178818
FEES \$20.50

BOOK 350 PAGE 238

178819

CERTIFICATE OF LOCATION OF LODE MINING CLAIM

The undersigned hereby certifies that he has caused to be located the Tyr - 52 Lode Mining claim in the NE1/4 of the SW1/4, NW1/4 of the SE1/4, SW1/4 of the SE1/4 and S1/4 of the SW1/4 of Section 28, Township 26 N, Range 49E M.D. in Eureka County, Nevada, on the 21st day of July, 2002.

The name and mailing address of the locator is:

ANGLOGOLD (U.S.A.) EXPLORATION INC.
5251 DTC PARKWAY, SUITE 700
GREENWOOD VILLAGE, CO 80111

The claim is approximately 1500 feet long and 600 feet wide, such that 10 feet is claimed in a West direction and 1490 feet in a East direction from the point of discovery (monument of location), at which the Notice of Location was posted, together with 300 feet on each side of the monument of location and outer line of the claim.

The general course of the lode or vein is from East to the West in direction.

The number, location and markings on each corner monument are as follows:

- No. 1 Northwest Corner is a 2"x2"x4 ft. wood post.
- No. 2 Northeast Corner is a 2"x2"x4 ft. wood post.
- No. 3 Southeast Corner is a 2"x2"x4 ft. wood post.
- No. 4 Southwest Corner is a 2"x2"x4 ft. wood post.

As noted on the ground, each corner monument is marked by the claim name, number and which corner it is with an aluminum tag attached to the post. Monumentation of this claim was completed by July 21, 2002.

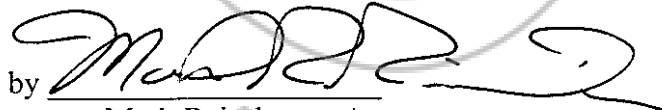
This claim is intended to cover all land open to location existing within its boundaries as of this date of location.

The work of Location consisted of making a claim map as provided in NRS 517.040.

Date is 4th day of September, 2002

SIGNATURE OF LOCATOR

RECORDER'S STAMP

by 
Mark Reischman, Agent

BOOK 350 PAGE 239
OFFICIAL RECORDS
RECORDED AT THE REQUEST OF
Anglogold USA Expl
02 SEP 20 PM 2:03

BOOK 350 PAGE 239

EUREKA COUNTY NEVADA
M.N. REBALEATI, RECORDER
FILE NO. FEES 20.50

178819

178820

CERTIFICATE OF LOCATION OF LODE MINING CLAIM

The undersigned hereby certifies that he has caused to be located the Tyr - 53 Lode Mining Claim in the SW1/4 of the SW1/4 and SE1/4 of the SW1/4 of Section 8, Township 26 N, Range 49 E M.D.M. in Eureka County, Nevada, on the 21st day of July, 2002.

The name and mailing address of the locator is:

ANGLOGOLD (U.S.A.) EXPLORATION INC.
5251 DTC PARKWAY, SUITE 700
GREENWOOD VILLAGE, CO 80111

The claim is approximately 1500 feet long and 600 feet wide, such that 10 feet is claimed in a East direction and 1490 feet in a West direction from the point of discovery (monument of location), at which the Notice of Location was posted, together with 300 feet on each side of the monument of location and outer line of the claim.

The general course of the lode or vein is from East to the West in direction.

The number, location and markings on each corner monument are as follows:

- No. 1 Northwest Corner is a 2"x2"x4 ft. wood post.
- No. 2 Northeast Corner is a 2"x2"x4 ft. wood post.
- No. 3 Southeast Corner is a 2"x2"x4 ft. wood post.
- No. 4 Southwest Corner is a 2"x2"x4 ft. wood post.

As set out on the ground, each corner monument is marked by the claim name, number and which corner it is with an aluminum tag attached to the post. Monumentation of this claim was completed by July 21, 2002.


This claim is intended to cover all land open to location existing within its boundaries as this date of location.

The work of Location consisted of making a claim map as provided in NRS 517.040.

Date is 4th day of September, 2002.

SIGNATURE LOCATOR

RECORDER'S STAMP

by 
Mark Reischman, Agent

BOOK 350 PAGE 240
OFFICIAL RECORDS
RECORDED AT THE REQUEST OF
AngloGold USA Expl
02 SEP 20 PM 2:03

BOOK 350 PAGE 240

EUREKA COUNTY NEVADA
M.N. REBALEATI, RECORDER
FILE NO. 178820 FEES 20.50

178821

CERTIFICATE OF LOCATION OF LODE MINING CLAIM

The undersigned hereby certifies that he has caused to be located the Tyr - 54 Lode Mining Claim in the SE1/4 of the SW1/4 and SW1/4 of the SE1/4 of Section 8, Township 26 N, Range 49 E M.D.M. in Eureka County, Nev., on the 21st day of July, 2002.

The name and mailing address of the locator is:

ANGLOGOLD (U.S.A.) EXPLORATION INC.
5251 DTC PARKWAY, SUITE 700
GREENWOOD VILLAGE, CO 80111

The claim is approximately 1500 feet long and 600 feet wide, such that 10 feet is claimed in a West direction and 1490 feet in a East direction from point of discovery (monument of location), at which the Notice of Location is posted, together with 300 feet on each side of the monument of location and outer line of the claim.

The general course of the lode or vein is from East to the West in direction.

The number, location and markings on each corner monument are as follows:

- No. 1 Northwest Corner is a 2"x2"x4 ft. wood post.
- No. 2 Northeast Corner is a 2"x2"x4 ft. wood post.
- No. 3 Southeast Corner is a 2"x2"x4 ft. wood post.
- No. 4 Southwest Corner is a 2"x2"x4 ft. wood post.

As set on the ground, each corner monument is marked by the claim name, number and which corner it is with an aluminum tag attached to the post. Monumentation of this claim was completed by July 21, 2002.

This claim is intended to cover all land open to location existing within its boundaries at this date of location.

The work of Location consisted of making a claim map as provided in NRS 517.040.

Date is 4th day of September, 2002.

SIGNATURE LOCATOR

RECORDER'S STAMP

by Mark Reischman
Mark Reischman, Agent

BOOK 350 PAGE 241
OFFICIAL RECORDS
RECORDED AT THE REQUEST OF
Anglogold USA Expl
02 SEP 20 PM 2:03

BOOK 350 PAGE 241

178821

EUREKA COUNTY NEVADA
M.N. REBALEATI, RECORDER
FILE NO. 20⁵⁰
FEES

178822

CERTIFICATE OF LOCATION OF LODE MINING CLAIM

The undersigned hereby certifies that he has caused to be located the Tyr - 55 Lode Mining Claim in the SW1/4 of the SE1/4 and SE1/4 of the SE1/4 of Section 1, Township 26 N., Range 49 E M.D.M. in Eureka County, Nevada, on the 24th day of July, 2002.

The name and mailing address of the locator is:

ANGLOGOLD (U.S.A.) EXPLORATION INC.
5251 DTC PARKWAY, SUITE 700
GREENWOOD VILLAGE, CO 80111

The claim is approximately 1500 feet long and 600 feet wide, such that 10 feet is claimed in a West direction and 1490 feet in a East direction from the point of discovery (monument of location), at which the Notice of Location is posted, together with 300 feet on each side of the monument of location and outer line of the claim.

The general course of the lode or vein is from East to the West in direction.

The number, location and markings on each corner monument are as follows:

- No. 1 Northwest Corner is a 2"x2"x4 ft. wood post.
- No. 2 Northeast Corner is a 2"x2"x4 ft. wood post.
- No. 3 Southeast Corner is a 2"x2"x4 ft. wood post.
- No. 4 Southwest Corner is a 2"x2"x4 ft. wood post.

As noted on the ground, each corner monument is marked by the claim name, number and which corner it is with an aluminum tag attached to the post. Monumentation of this claim was completed by July 24, 2002.

This claim is intended to cover all land open to location existing within its boundaries as of this date of location.

The work of Location consisted of making a claim map as provided in NRS 517.040.

Date this 4th day of September, 2002

SIGNATURE LOCATOR

RECORDER'S STAMP

by Mark Reischman

Mark Reischman, Agent

BOOK 350 PAGE 242
OFFICIAL RECORDS
RECORDED AT THE REQUEST OF
Anglogold USA Corp
02 SEP 20 PM 2:03

BOOK 350 PAGE 242

EUREKA COUNTY NEVADA
M.N. REBALEATI, RECORDER
FILE NO. 178822 FEES \$20.50

178823

CERTIFICATE OF LOCATION OF LODE MINING CLAIM

The undersigned hereby certifies that he has caused to be located the Tyr - 56 Lode Mining claim in the NW1/4 of the SE1/4, NE1/4 of the SE1/4, SE1/4 of the SE1/4 and S1/4 of the SE1/4 of Section 28, Township 26 N, Range 49E M.D.M. Eureka County, Nevada, on the 24th day of July, 2002.

The name and mailing address of the locator is:

ANGLOGOLD (U.S.A.) EXPLORATION INC.
5251 DTC PARKWAY, SUITE 700
GREENWOOD VILLAGE, CO 80111

The claim is approximately 1500 feet long and 600 feet wide, such that 10 feet is claimed in a West direction and 1490 feet in a East direction from the point of discovery (monument of location), at which the Notice of Location is posted, together with 300 feet on each side of the monument of location and outer line of the claim.

The general course of the lode or vein is from East to the West in direction.

The number, location and markings on each corner monument are as follows:

- No. 1 Northwest Corner is a 2"x2"x4 ft. wood post.
- No. 2 Northeast Corner is a 2"x2"x4 ft. wood post.
- No. 3 Southeast Corner is a 2"x2"x4 ft. wood post.
- No. 4 Southwest Corner is a 2"x2"x4 ft. wood post.

As set on the ground, each corner monument is marked by the claim name, number and which corner it is with an aluminum tag attached to the post. Monumentation of this claim was completed by July 24, 2002.

This claim is intended to cover all land open to location existing within its boundaries at this date of location.

The work of Location consisted of making a claim map as provided in NRS 517.040.

Date is 4th day of September, 2002.

SIGNATURE LOCATOR

RECORDER'S STAMP

by Mark Reischman

Mark Reischman, Agent

BOOK 350 PAGE 243
OFFICIAL RECORDS
RECORDED AT THE REQUEST OF
Anglogold USA Expl.
02 SEP 20 PM 2:03

BOOK 350 PAGE 243

EUREKA COUNTY NEVADA
M.N. REBALEATI, RECORDER
FILE NO. 178823
FEES 20.50

178824

CERTIFICATE OF LOCATION OF LODE MINING CLAIM

The undersigned hereby certifies that he has caused to be located the Tyr - 57 Lode Mining Claim in the NW1/4 of the SE1/4 and NE1/4 of the SE1/4 of Section 28, Township 26 N, Range 49 E M.D.M. in Eureka County, Nevada, on the 24th day of July, 2002.

The name and mailing address of the locator is:

ANGLOGOLD (U.S.A.) EXPLORATION INC.
5251 DTC PARKWAY, SUITE 700
GREENWOOD VILLAGE, CO 80111

The claim is approximately 1500 feet long and 600 feet wide, such that 10 feet is claimed in a West direction and 1490 feet in a East direction from the point of discovery (monument of location), at which the Notice of Location is posted, together with 300 feet on each side of the monument of location and outer line of the claim.

The general course of the lode or vein is from East to the West in direction.

The number, location and markings on each corner monument are as follows:

- No. 1 Northwest Corner is a 2"x2"x4 ft. wood post.
- No. 2 Northeast Corner is a 2"x2"x4 ft. wood post.
- No. 3 Southeast Corner is a 2"x2"x4 ft. wood post.
- No. 4 Southwest Corner is a 2"x2"x4 ft. wood post.

As set on the ground, each corner monument is marked by the claim name, number and which corner it is with an aluminum tag attached to the post. Monumentation of this claim was completed by July 24, 2002.


The claim is intended to cover all land open to location existing within its boundaries at this date of location.

The work of Location consisted of making a claim map as provided in NRS 517.040.

On this 4th day of September, 2002

SIGNATURE LOCATOR

RECORDER'S STAMP

by 
Mark Reischman, Agent

BOOK 350 PAGE 244

BOOK 350 PAGE 244
OFFICIAL RECORDS
RECORDED AT THE REQUEST OF
Anglogold USA Expl
02 SEP 20 PM 2:03
EUREKA COUNTY NEVADA
M.N. REBALEATI, RECORDER
FILE NO. 178824
FEES \$20.50

178825

CERTIFICATE OF LOCATION OF LODE MINING CLAIM

The undersigned hereby certifies that he has caused to be located the Tyr - 58 Lode Mining claim in the SW1/4 of the NE1/4, SE1/4 of the NE1/4, NE1/4 of the SE1/4 and N1/4 of the SE1/4 of Section 28, Township 26 N, Range 49E M.D.N. Eureka County, Nevada, on the 24th day of July, 2002.

The name and mailing address of the locator is:

ANGLOGOLD (U.S.A.) EXPLORATION INC.
5251 DTC PARKWAY, SUITE 700
GREENWOOD VILLAGE, CO 80111

The claim is approximately 1500 feet long and 600 feet wide, such that 10 feet is claimed in a West direction and 1490 feet in a East direction from the point of discovery (monument of location), at which the Notice of Location was posted, together with 300 feet on each side of the monument of location and outer line of the claim.

The general course of the lode or vein is from East to the West in direction.

The number, location and markings on each corner monument are as follows:

- No. 1 Northwest Corner is a 2"x2"x4 ft. wood post.
- No. 2 Northeast Corner is a 2"x2"x4 ft. wood post.
- No. 3 Southeast Corner is a 2"x2"x4 ft. wood post.
- No. 4 Southwest Corner is a 2"x2"x4 ft. wood post.

As cited on the ground, each corner monument is marked by the claim name, number and which corner it is with an aluminum tag attached to the post. Monumentation of this claim was completed by July 24, 2002.

This claim is intended to cover all land open to location existing within its boundaries as of this date of location.

The work of Location consisted of making a claim map as provided in NRS 517.040.

Date this 4th day of September, 2002.

SIGNATURE LOCATOR

RECORDER'S STAMP

by Mark Reischman
Mark Reischman, Agent

BOOK 350 PAGE 245
OFFICIAL RECORDS
RECORDED AT THE REQUEST OF
Anglogold Ash Exp
02 SEP 20 PM 2:04
EUREKA COUNTY NEVADA
M.N. REBALEATI, RECORDER
FILE NO. 178825
FEES 20 50

BOOK 350 PAGE 245

178825

178826

CERTIFICATE OF LOCATION OF LODE MINING CLAIM

The undersigned hereby certifies that he has caused to be located the Tyr - 59 Lode Mining Claim in the SW1/4 of the NE1/4 and SE1/4 of the NE1/4 of Section 8, Township 26 N, Range 49 E M.D.M. in Eureka County, Nevada, on the 24th day of July, 2002.

The name and mailing address of the locator is:

ANGLOGOLD (U.S.A.) EXPLORATION INC.
5251 DTC PARKWAY, SUITE 700
GREENWOOD VILLAGE, CO 80111

The claim is approximately 1500 feet long and 600 feet wide, such that 10 feet is claimed in a West direction and 1490 feet in a East direction from the point of discovery (monument of location), at which the Notice of Location was posted, together with 300 feet on each side of the monument of location and outer line of the claim.

The general course of the lode or vein is from East to the West in direction.

The number, location and markings on each corner monument are as follows:

- No. 1 Northwest Corner is a 2"x2"x4 ft. wood post.
- No. 2 Northeast Corner is a 2"x2"x4 ft. wood post.
- No. 3 Southeast Corner is a 2"x2"x4 ft. wood post.
- No. 4 Southwest Corner is a 2"x2"x4 ft. wood post.

As cited on the ground, each corner monument is marked by the claim name, number and which corner it is with an aluminum tag attached to the post. Monumentation of this claim was completed by July 24, 2002.

This claim is intended to cover all land open to location existing within its boundaries as of this date of location.

The work of Location consisted of making a claim map as provided in NRS 517.040.

Date is 4th day of September, 2002

SIGNATURE LOCATOR

by Mark Reischman
Mark Reischman, Agent

RECORDER'S STAMP

BOOK 350 PAGE 246
OFFICIAL RECORDS
RECORDED AT THE REQUEST OF
Anglogold USA Expl
02 SEP 20 PM 2:04

BOOK 350 PAGE 246

EUREKA COUNTY NEVADA
M.N. REBALEATI, RECORDER
FILE NO. 178826 FEES 20.50

178827

CERTIFICATE OF LOCATION OF LODE MINING CLAIM

The undersigned hereby certifies that he has caused to be located the Tyr - 60 Lode Mining claim in the NW1/4 of the NE1/4, NE1/4 of the NE1/4, SE1/4 of the NE1/4 and S1/4 of the NE1/4 of Section 28, Township 26 N, Range 49E M.D. An Eureka County, Nevada, on the 24th day of July, 2002.

The name and mailing address of the locator is:

ANGLOGOLD (U.S.A.) EXPLORATION INC.
5251 DTC PARKWAY, SUITE 700
GREENWOOD VILLAGE, CO 80111

The claim is approximately 1500 feet long and 600 feet wide, such that 10 feet is claimed in a West direction and 1490 feet in a East direction from the point of discovery (monument of location), at which the Notice of Location was posted, together with 300 feet on each side of the monument of location and outer line of the claim.

The general course of the lode or vein is from East to the West in direction.

The number, location and markings on each corner monument are as follows:

- No. 1 Northwest Corner is a 2"x2"x4 ft. wood post.
- No. 2 Northeast Corner is a 2"x2"x4 ft. wood post.
- No. 3 Southeast Corner is a 2"x2"x4 ft. wood post.
- No. 4 Southwest Corner is a 2"x2"x4 ft. wood post.

As set out on the ground, each corner monument is marked by the claim name, number and which corner it is with an aluminum tag attached to the post. Monumentation of this claim was completed by July 24, 2002.

This claim is intended to cover all land open to location existing within its boundaries at this date of location.

The work of Location consisted of making a claim map as provided in NRS 517.040.

Date this 4th day of September, 2002.

SIGNATURE LOCATOR

RECORDER'S STAMP

by Mark Reischman
Mark Reischman, Agent

BOOK 350 PAGE 247
OFFICIAL RECORDS
RECORDED AT THE REQUEST OF
Anglogold USA Expl
02 SEP 20 PM 2:04

BOOK 350 PAGE 247

EUREKA COUNTY NEVADA
M.N. REBALEATI, RECORDER
FILE NO. FEES 20⁵⁰

178827

178828

CERTIFICATE OF LOCATION OF LODE MINING CLAIM

The undersigned hereby certifies that he has caused to be located the Tyr - 61 Lode Mining Claim in the NW1/4 of the NE1/4 and NE1/4 of the NE1/4 of Section 3, Township 26 N, Range 49 E M.D.M. in Eureka County, Nevada, on the 24th day of July, 2002.

The name and mailing address of the locator is:

ANGLOGOLD (U.S.A.) EXPLORATION INC.
5251 DTC PARKWAY, SUITE 700
GREENWOOD VILLAGE, CO 80111

The claim is approximately 1500 feet long and 600 feet wide, such that 10 feet is claimed in a West direction and 1490 feet in a East direction from the point of discovery (monument of location), at which the Notice of Location was posted, together with 300 feet on each side of the monument of location and outer line of the claim.

The general course of the lode or vein is from East to the West in direction.

The number, location and markings on each corner monument are as follows:

- No. 1 Northwest Corner is a 2"x2"x4 ft. wood post.
- No. 2 Northeast Corner is a 2"x2"x4 ft. wood post.
- No. 3 Southeast Corner is a 2"x2"x4 ft. wood post.
- No. 4 Southwest Corner is a 2"x2"x4 ft. wood post.

As noted on the ground, each corner monument is marked by the claim name, number and which corner it is with an aluminum tag attached to the post. Monumentation of this claim was completed by July 24, 2002.

This claim is intended to cover all land open to location existing within its boundaries at this date of location.

The work of Location consisted of making a claim map as provided in NRS 517.040.

Date this 4th day of September, 2002

SIGNATURE LOCATOR

RECORDER'S STAMP

by Mark Reischman
Mark Reischman, Agent

BOOK 350 PAGE 248
OFFICIAL RECORDS
RECORDED AT THE REQUEST OF
Anglogold USA Expl
02 SEP 20 PM 2:04

BOOK 350 PAGE 248

EUREKA COUNTY NEVADA
M.H. REBALEATI, RECORDER
FILE NO. 178828 FEES 20.50

178829

CERTIFICATE OF LOCATION OF LODE MINING CLAIM

The undersigned hereby certifies that he has caused to be located the Tyr - 62 Lode Mining claim in the SW1/4 of the SE1/4 and SE1/4 of the SE1/4 of Section 21 and NE1/4 of the NE1/4 and NW1/4 of the NE1/4 of Section 28, Township N, Range 49 E M.D.M. in Eureka County, Nevada, on the 24th day of July, 2002.

The name and mailing address of the locator is:

ANGLOGOLD (U.S.A.) EXPLORATION INC.
5251 DTC PARKWAY, SUITE 700
GREENWOOD VILLAGE, CO 80111

The claim is approximately 1500 feet long and 600 feet wide, such that 10 feet is claimed in a West direction and 1490 feet in a East direction from the point of discovery (monument of location), at which the Notice of Location was posted, together with 300 feet on each side of the monument of location and outer line of the claim.

The general course of the lode or vein is from East to the West in direction.

The number, location and markings on each corner monument are as follows:

- No. 1 Northwest Corner is a 2"x2"x4 ft. wood post.
- No. 2 Northeast Corner is a 2"x2"x4 ft. wood post.
- No. 3 Southeast Corner is a 2"x2"x4 ft. wood post.
- No. 4 Southwest Corner is a 2"x2"x4 ft. wood post.

As set on the ground, each corner monument is marked by the claim name, number and which corner it is with an aluminum tag attached to the post. Monumentation of this claim was completed by July 24, 2002.

This claim is intended to cover all land open to location existing within its boundaries as of this date of location.

The work of Location consisted of making a claim map as provided in NRS 517.040.

Date this 4th day of September, 2002.

SIGNATURE LOCATOR

RECORDER'S STAMP

by Mark Reischman
Mark Reischman, Agent

BOOK 350 PAGE 249
OFFICIAL RECORDS
RECORDED AT THE REQUEST OF
Anglogold USA Expl
02 SEP 20 PM 2:04

BOOK 350 PAGE 249

EUREKA COUNTY NEVADA
M.N. REBALEATI, RECORDER
FILE NO. 178829
FEES 20.50

178830

CERTIFICATE OF LOCATION OF LODE MINING CLAIM

The undersigned hereby certifies that he has caused to be located the Tyr - 63 Lode Mining Claim in the SW1/4 of the SE1/4 and SE1/4 of the SE1/4 of Section 1, Township 26 N, Range 49 E M.D.M. in Eureka County, Nevada, on the 24th day of July, 2002.

The name and mailing address of the locator is:

ANGLOGOLD (U.S.A.) EXPLORATION INC.
5251 DTC PARKWAY, SUITE 700
GREENWOOD VILLAGE, CO 80111

The claim is approximately 1500 feet long and 600 feet wide, such that 10 feet is claimed in a West direction and 1490 feet in a East direction from the point of discovery (monument of location), at which the Notice of Location is posted, together with 300 feet on each side of the monument of location and outer line of the claim.

The general course of the lode or vein is from East to the West in direction.

The number, location and markings on each corner monument are as follows:

- No. 1 Northwest Corner is a 2"x2"x4 ft. wood post.
- No. 2 Northeast Corner is a 2"x2"x4 ft. wood post.
- No. 3 Southeast Corner is a 2"x2"x4 ft. wood post.
- No. 4 Southwest Corner is a 2"x2"x4 ft. wood post.

As set on the ground, each corner monument is marked by the claim name, number and which corner it is with an aluminum tag attached to the post. Monumentation of this claim was completed by July 24, 2002.

The claim is intended to cover all land open to location existing within its boundaries as of this date of location.

The work of Location consisted of making a claim map as provided in NRS 517.040.

Done this 4th day of September, 2002

SIGNATURE LOCATOR

RECORDER'S STAMP

by Mark Reischman
Mark Reischman, Agent

BOOK 350 PAGE 250
OFFICIAL RECORDS
RECORDED AT THE REQUEST OF
Anglogold USA Expl
02 SEP 20 PM 2:04

BOOK 350 PAGE 250

EUREKA COUNTY NEVADA
M.N. REBALEATI, RECORDER
FILE NO. 178830 FEES \$20.50

178831

CERTIFICATE OF LOCATION OF LODE MINING CLAIM

The undersigned hereby certifies that he has caused to be located the Tyr - 64 Lode Mining claim in the SW1/4 of the SE1/4 and SE1/4 of the SE1/4 of Section 1, Township 26 N, Range 49 E M.D.M. in Eureka County, Nevada, on the 24th day of July, 2002.

The name and mailing address of the locator is:

ANGLOGOLD (U.S.A.) EXPLORATION INC.
5251 DTC PARKWAY, SUITE 700
GREENWOOD VILLAGE, CO 80111

The claim is approximately 1500 feet long and 600 feet wide, such that 10 feet is claimed in a West direction and 1490 feet in a East direction from point of discovery (monument of location), at which the Notice of Location was posted, together with 300 feet on each side of the monument of location and outer line of the claim.

The general course of the lode or vein is from East to the West in direction.

The number, location and markings on each corner monument are as follows:

- a. 1 Northwest Corner is a 2"x2"x4 ft. wood post.
- a. 2 Northeast Corner is a 2"x2"x4 ft. wood post.
- a. 3 Southeast Corner is a 2"x2"x4 ft. wood post.
- a. 4 Southwest Corner is a 2"x2"x4 ft. wood post.

As noted on the ground, each corner monument is marked by the claim name, number and which corner it is with an aluminum tag attached to the post. Monumentation of this claim was completed by July 24, 2002.

This claim is intended to cover all land open to location existing within its boundaries as of this date of location.

The work of Location consisted of making a claim map as provided in NRS 517.040.

Date is 4th day of September, 2002.

SIGNATURE LOCATOR

RECORDER'S STAMP

by Mark Reischman
Mark Reischman, Agent

BOOK 350 PAGE 251
OFFICIAL RECORDS
RECORDED AT THE REQUEST OF
Anglogold USA Expl.
02 SEP 20 PM 2:04

BOOK 350 PAGE 251

EUREKA COUNTY NEVADA
M.N. REGALATI, RECORDER
FILE NO.
178831
FEES 20.50