

181062

CERTIFICATE OF LOCATION  
LODE MINING CLAIM

TO ALL WHOM IT MAY CONCERN:

The undersigned hereby certifies that he has caused to be located the PR 1 Lode Mining Claim in the following quarter sections(s):

<u>¼</u>	<u>Section</u>	<u>Township</u>	<u>Range</u>	<u>Meridian</u>
NW	22	25 NORTH	49 EAST	MDB&M
NE	22	25 NORTH	49 EAST	MDB&M

In Eureka County, Nevada, on the 5TH day of December 2002.

The name and mailing address of the locator is:  
Placer Dome Exploration Inc.  
240 South Rock Boulevard, Suite 117  
Reno, Nevada 89502

The Claim is approximately 1500 feet long and 600 feet wide, such that 20 feet is claimed in an East direction and 1480 feet in a West direction from the point of discovery (monument of location), at which the Notice of Location was posted, together with 300 feet on each side of the monument of location and center line of the Claim. The general course of the lode or vein is from the East to the West direction.

The number, location and markings on each corner monument are as follows:

	<u>Location</u>	<u>Markings</u>	<u>Description</u>
No. 1:	Northwest Corner	N.W. Corner PR 1	1½" x 1½" x 4' wood post
No. 2:	Northeast Corner	N.E. Corner PR 1	1½" x 1½" x 4' wood post
No. 3:	Southeast Corner	S.E. Corner PR 1	1½" x 1½" x 4' wood post
No. 4:	Southwest Corner	S.W. Corner PR 1	1½" x 1½" x 4' wood post

As erected on the ground, each corner monument is marked as described above by scribed metal tags.

The work of location consisted of making a claim map as provided in NRS 517.040.

Dated this 11th day of February, 2003

SIGNATURE OF LOCATOR

By: H. H. Tonking, Agent

Suggested Form - Nevada Department of Minerals  
Nevada - Lode Certificate of Location - NRS. 517.050

RECORDER'S STAMP

BOOK 358 PAGE 358  
OFFICIAL RECORDS  
Placer Dome Expl  
03 FEB 28 AM 9:22  
NEVADA  
CLERK, REBALANCE, RECORDER  
FILE NO. FEES 20.50

BOOK 358 PAGE 358 181062

181063

CERTIFICATE OF LOCATION  
LODE MINING CLAIM

TO ALL WHOM IT MAY CONCERN:

The undersigned hereby certifies that he has caused to be located the PR 2 Lode Mining Claim in the following quarter sections(s):

<u>¼</u>	<u>Section</u>	<u>Township</u>	<u>Range</u>	<u>Meridian</u>
NE	22	25 NORTH	49 EAST	MDB&M

In Eureka County, Nevada, on the 5TH day of December 2002.

The name and mailing address of the locator is:  
Placer Dome Exploration Inc.  
240 South Rock Boulevard, Suite 117  
Reno, Nevada 89502

The Claim is approximately 1500 feet long and 600 feet wide, such that 1480 feet is claimed in an East direction and 20 feet in a West direction from the point of discovery (monument of location), at which the Notice of Location was posted, together with 300 feet on each side of the monument of location and center line of the Claim. The general course of the lode or vein is from the East to the West direction.

The number, location and markings on each corner monument are as follows:

	<u>Location</u>	<u>Markings</u>	<u>Description</u>
No. 1:	Northwest Corner	N.W. Corner PR 2	1½" x 1½" x 4' wood post
No. 2:	Northeast Corner	N.E. Corner PR 2	1½" x 1½" x 4' wood post
No. 3:	Southeast Corner	S.E. Corner PR 2	1½" x 1½" x 4' wood post
No. 4:	Southwest Corner	S.W. Corner PR 2	1½" x 1½" x 4' wood post

As erected on the ground, each corner monument is marked as described above by scribed metal tags.

The work of location consisted of making a claim map as provided in NRS 517.040.

Dated this 11th day of February, 2003

SIGNATURE OF LOCATOR

By: H. H. Tonking, Agent

Suggested Form - Nevada Department of Minerals  
Nevada - Lode Certificate of Location - NRS. 517.050

RECORDER'S STAMP

BOOK 358 PAGE 359  
OFFICIAL RECORDS  
Placer Dome Expl  
03 FEB 28 AM 9:22

RECORDS SECTION  
FILE NO. RECORDED  
FEES 20<sup>00</sup>

BOOK 358 PAGE 359

181063

**181064**

**CERTIFICATE OF LOCATION**

**LODE MINING CLAIM**

TO ALL WHOM IT MAY CONCERN:

The undersigned hereby certifies that he has caused to be located the PR 3 Lode Mining Claim in the following quarter sections(s):

<u>¼</u>	<u>Section</u>	<u>Township</u>	<u>Range</u>	<u>Meridian</u>
NW	22	25 NORTH	49 EAST	MDB&M
NE	22	25 NORTH	49 EAST	MDB&M

In Eureka County, Nevada, on the 5TH day of December 2002.

The name and mailing address of the locator is:  
Placer Dome Exploration Inc.  
240 South Rock Boulevard, Suite 117  
Reno, Nevada 89502

The Claim is approximately 1500 feet long and 600 feet wide, such that 20 feet is claimed in an East direction and 1480 feet in a West direction from the point of discovery (monument of location), at which the Notice of Location was posted, together with 300 feet on each side of the monument of location and center line of the Claim. The general course of the lode or vein is from the East to the West direction.

The number, location and markings on each corner monument are as follows:

	<u>Location</u>	<u>Markings</u>	<u>Description</u>
No. 1:	Northwest Corner	N.W. Corner PR 3	1½" x 1½" x 4" wood post
No. 2:	Northeast Corner	N.E. Corner PR 3	1½" x 1½" x 4" wood post
No. 3:	Southeast Corner	S.E. Corner PR 3	1½" x 1½" x 4" wood post
No. 4:	Southwest Corner	S.W. Corner PR 3	1½" x 1½" x 4" wood post

As erected on the ground, each corner monument is marked as described above by scribed metal tags.

The work of location consisted of making a claim map as provided in NRS 517.040.

Dated this 11th day of February, 2003

SIGNATURE OF LOCATOR

By: H. H. Louking  
H. H. Louking, Agent

Suggested Form - Nevada Department of Minerals  
Nevada - Lode Certificate of Location - NRS. 517.050

RECORDER'S STAMP

BOOK 358 PAGE 360  
OFFICIAL RECORDS  
Placer Dome Expl  
03 FEB 28 AM 9:22

RECEIVED BY RECORDER  
FILE NO. FEES 20.50

**181064**

BOOK 358 PAGE 360

181065

CERTIFICATE OF LOCATION  
LODE MINING CLAIM

TO ALL WHOM IT MAY CONCERN:

The undersigned hereby certifies that he has caused to be located the PR 4 Lode Mining Claim in the following quarter sections(s):

<u>1/4</u>	<u>Section</u>	<u>Township</u>	<u>Range</u>	<u>Meridian</u>
NE	22	25 NORTH	49 EAST	MDB&M

In Eureka County, Nevada, on the 5TH day of December 2002.

The name and mailing address of the locator is:  
Placer Dome Exploration Inc.  
240 South Rock Boulevard, Suite 117  
Reno, Nevada 89502

The Claim is approximately 1500 feet long and 600 feet wide, such that 1480 feet is claimed in an East direction and 20 feet in a West direction from the point of discovery (monument of location), at which the Notice of Location was posted, together with 300 feet on each side of the monument of location and center line of the Claim. The general course of the lode or vein is from the East to the West direction.

The number, location and markings on each corner monument are as follows:

	<u>Location</u>	<u>Markings</u>	<u>Description</u>
No. 1:	Northwest Corner	N.W. Corner PR 4	1 1/2" x 1 1/2" x 4' wood post
No. 2:	Northeast Corner	N.E. Corner PR 4	1 1/2" x 1 1/2" x 4' wood post
No. 3:	Southeast Corner	S.E. Corner PR 4	1 1/2" x 1 1/2" x 4' wood post
No. 4:	Southwest Corner	S.W. Corner PR 4	1 1/2" x 1 1/2" x 4' wood post

As erected on the ground, each corner monument is marked as described above by scribed metal tags.

The work of location consisted of making a claim map as provided in NRS 517.040.

Dated this 11th day of February, 2003

SIGNATURE OF LOCATOR

By: H. H. Tonking, Agent

Suggested Form - Nevada Department of Minerals  
Nevada - Lode Certificate of Location - NRS. 517.050

RECORDER'S STAMP

BOOK 358 PAGE 361  
OFFICIAL RECORDS  
Placer Dome Expl  
03 FEB 28 AM 9:22  
RECORDS & DEEDS DIVISION  
FILE NO.  
FEES 20.50

181065

BOOK 358 PAGE 361

181066

CERTIFICATE OF LOCATION  
LODE MINING CLAIM

TO ALL WHOM IT MAY CONCERN:

The undersigned hereby certifies that he has caused to be located the PR 5 Lode Mining Claim in the following quarter sections(s):

<u>¼</u>	<u>Section</u>	<u>Township</u>	<u>Range</u>	<u>Meridian</u>
NW	22	25 NORTH	49 EAST	MDB&M
NE	22	25 NORTH	49 EAST	MDB&M

In Eureka County, Nevada, on the 5TH day of December 2002.

The name and mailing address of the locator is:  
Placer Dome Exploration Inc.  
240 South Rock Boulevard, Suite 117  
Reno, Nevada 89502

The Claim is approximately 1500 feet long and 600 feet wide, such that 20 feet is claimed in an East direction and 1480 feet in a West direction from the point of discovery (monument of location), at which the Notice of Location was posted, together with 300 feet on each side of the monument of location and center line of the Claim. The general course of the lode or vein is from the East to the West direction.

The number, location and markings on each corner monument are as follows:

	<u>Location</u>	<u>Markings</u>	<u>Description</u>
No. 1:	Northwest Corner	N.W. Corner PR 5	1½" x 1½" x 4' wood post
No. 2:	Northeast Corner	N.E. Corner PR 5	1½" x 1½" x 4' wood post
No. 3:	Southeast Corner	S.E. Corner PR 5	1½" x 1½" x 4' wood post
No. 4:	Southwest Corner	S.W. Corner PR 5	1½" x 1½" x 4' wood post

As erected on the ground, each corner monument is marked as described above by scribed metal tags.

The work of location consisted of making a claim map as provided in NRS 517.040.

Dated this 11th day of February, 2003

SIGNATURE OF LOCATOR

By:   
H. H. Tonking, Agent

Suggested Form - Nevada Department of Minerals  
Nevada - Lode Certificate of Location - NRS. 517.050

RECORDER'S STAMP

BOOK 358 PAGE 362  
OFFICIAL RECORDS  
RECORDED BY  
Placer Dome Expl  
03 FEB 28 AM 9:22  
RECEIVED BY NEVADA  
FILE NO. RECORDER  
FEES 20.50

BOOK 358 PAGE 362

181066

181067

CERTIFICATE OF LOCATION  
LODE MINING CLAIM

TO ALL WHOM IT MAY CONCERN:

The undersigned hereby certifies that he has caused to be located the PR 6 Lode Mining Claim in the following quarter sections(s):

<u>¼</u>	<u>Section</u>	<u>Township</u>	<u>Range</u>	<u>Meridian</u>
NE	22	25 NORTH	49 EAST	MDB&M

In Eureka County, Nevada, on the 5TH day of December 2002.

The name and mailing address of the locator is:  
Placer Dome Exploration Inc.  
240 South Rock Boulevard, Suite 117  
Reno, Nevada 89502

The Claim is approximately 1500 feet long and 600 feet wide, such that 1480 feet is claimed in an East direction and 20 feet in a West direction from the point of discovery (monument of location), at which the Notice of Location was posted, together with 300 feet on each side of the monument of location and center line of the Claim. The general course of the lode or vein is from the East to the West direction.

The number, location and markings on each corner monument are as follows:

	<u>Location</u>	<u>Markings</u>	<u>Description</u>
No. 1:	Northwest Corner	N.W. Corner PR 6	1½" x 1½" x 4" wood post
No. 2:	Northeast Corner	N.E. Corner PR 6	1½" x 1½" x 4" wood post
No. 3:	Southeast Corner	S.E. Corner PR 6	1½" x 1½" x 4" wood post
No. 4:	Southwest Corner	S.W. Corner PR 6	1½" x 1½" x 4" wood post

As erected on the ground, each corner monument is marked as described above by scribed metal tags.

The work of location consisted of making a claim map as provided in NRS 517.040.

Dated this 11th day of February, 2003

SIGNATURE OF LOCATOR

By: H. H. Tonking, Agent

Suggested Form - Nevada Department of Minerals  
Nevada - Lode Certificate of Location - NRS. 517.050

RECORDER'S STAMP

BOOK 358 PAGE 363  
OFFICIAL RECORDS  
Placer Dome Expl  
03 FEB 28 AM 9:22  
NEVADA  
RECORDERS  
FILE NO. 181067  
FEES 20.50

BOOK 358 PAGE 363

181068

CERTIFICATE OF LOCATION  
LODE MINING CLAIM

TO ALL WHOM IT MAY CONCERN:

The undersigned hereby certifies that he has caused to be located the PR 7 Lode Mining Claim in the following quarter sections(s):

<u>1/4</u>	<u>Section</u>	<u>Township</u>	<u>Range</u>	<u>Meridian</u>
NE	22	25 NORTH	49 EAST	MDB&M
NW	22	25 NORTH	49 EAST	MDB&M
SE	22	25 NORTH	49 EAST	MDB&M
SW	22	25 NORTH	49 EAST	MDB&M

In Eureka County, Nevada, on the 5TH day of December 2002.

The name and mailing address of the locator is:  
Placer Dome Exploration Inc.  
240 South Rock Boulevard, Suite 117  
Reno, Nevada 89502

The Claim is approximately 1500 feet long and 600 feet wide, such that 20 feet is claimed in an East direction and 1480 feet in a West direction from the point of discovery (monument of location), at which the Notice of Location was posted, together with 300 feet on each side of the monument of location and center line of the Claim. The general course of the lode or vein is from the East to the West direction.

The number, location and markings on each corner monument are as follows:

	<u>Location</u>	<u>Markings</u>	<u>Description</u>
No. 1:	Northwest Corner	N.W. Corner PR 7	1 1/4" x 1 1/4" x 4' wood post
No. 2:	Northeast Corner	N.E. Corner PR 7	1 1/4" x 1 1/4" x 4' wood post
No. 3:	Southeast Corner	S.E. Corner PR 7	1 1/4" x 1 1/4" x 4' wood post
No. 4:	Southwest Corner	S.W. Corner PR 7	1 1/4" x 1 1/4" x 4' wood post

As erected on the ground, each corner monument is marked as described above by scribed metal tags.

The work of location consisted of making a claim map as provided in NRS 517.040.

Dated this 11th day of February, 2003

SIGNATURE OF LOCATOR

By:

H. H. Tonking, Agent

Suggested Form - Nevada Department of Minerals  
Nevada - Lode Certificate of Location - NRS. 517.050

RECORDER'S STAMP

BOOK 358 PAGE 364

OFFICIAL RECORDS

Placer Dome Expl  
03 FEB 28 AM 9:23

NEVADA  
RECORDS  
FILE NO. FEES 20.00

181068

BOOK 358 PAGE 364

181069

CERTIFICATE OF LOCATION  
LODE MINING CLAIM

TO ALL WHOM IT MAY CONCERN:

The undersigned hereby certifies that he has caused to be located the PR 8 Lode Mining Claim in the following quarter sections(s):

<u>¼</u>	<u>Section</u>	<u>Township</u>	<u>Range</u>	<u>Meridian</u>
NE	22	25 NORTH	49 EAST	MDB&M
SE	22	25 NORTH	49 EAST	MDB&M

In Eureka County, Nevada, on the 5TH day of December 2002.

The name and mailing address of the locator is:  
Placer Dome Exploration Inc.  
240 South Rock Boulevard, Suite 117  
Reno, Nevada 89502

The Claim is approximately 1500 feet long and 600 feet wide, such that 1480 feet is claimed in an East direction and 20 feet in a West direction from the point of discovery (monument of location), at which the Notice of Location was posted, together with 300 feet on each side of the monument of location and center line of the Claim. The general course of the lode or vein is from the East to the West direction.

The number, location and markings on each corner monument are as follows:

	<u>Location</u>	<u>Markings</u>	<u>Description</u>
No. 1:	Northwest Corner	N.W. Corner PR 8	1½" x 1½" x 4' wood post
No. 2:	Northeast Corner	N.E. Corner PR 8	1½" x 1½" x 4' wood post
No. 3:	Southeast Corner	S.E. Corner PR 8	1½" x 1½" x 4' wood post
No. 4:	Southwest Corner	S.W. Corner PR 8	1½" x 1½" x 4' wood post

As erected on the ground, each corner monument is marked as described above by scribed metal tags.

The work of location consisted of making a claim map as provided in NRS 517.040.

Dated this 11th day of February, 2003

SIGNATURE OF LOCATOR

By:

H. H. Tonking, Agent

Suggested Form - Nevada Department of Minerals  
Nevada - Lode Certificate of Location - NRS. 517.050

RECORDER'S STAMP

BOOK 358 PAGE 365  
OFFICIAL RECORDS  
Placer Dome Expl  
03 FEB 28 AM 9:23  
NEVADA  
JULIUS SALLANT, RECORDER  
FILE NO. FEES 20.50

181069

BOOK 358 PAGE 365

**181070**  
**CERTIFICATE OF LOCATION**  
**LODE MINING CLAIM**

TO ALL WHOM IT MAY CONCERN:

The undersigned hereby certifies that he has caused to be located the PR 9 Lode Mining Claim in the following quarter section(s):

<u>1/4</u>	<u>Section</u>	<u>Township</u>	<u>Range</u>	<u>Meridian</u>
<u>SW</u>	<u>22</u>	<u>25 NORTH</u>	<u>49 EAST</u>	<u>MDB&amp;M</u>
<u>SE</u>	<u>22</u>	<u>25 NORTH</u>	<u>49 EAST</u>	<u>MDB&amp;M</u>

In Eureka County, Nevada, on the 5TH day of December 2002.

The name and mailing address of the locator is:  
Placer Dome Exploration Inc.  
240 South Rock Boulevard, Suite 117  
Reno, Nevada 89502

The Claim is approximately 1500 feet long and 600 feet wide, such that 20 feet is claimed in an East direction and 1480 feet in a West direction from the point of discovery (monument of location), at which the Notice of Location was posted, together with 300 feet on each side of the monument of location and center line of the Claim. The general course of the lode or vein is from the East to the West direction.

The number, location and markings on each corner monument are as follows:

<u>Location</u>	<u>Markings</u>	<u>Description</u>
No. 1: Northwest Corner	N.W. Corner PR 9	1 1/2" x 1 1/2" x 4' wood post
No. 2: Northeast Corner	N.E. Corner PR 9	1 1/2" x 1 1/2" x 4' wood post
No. 3: Southeast Corner	S.E. Corner PR 9	1 1/2" x 1 1/2" x 4' wood post
No. 4: Southwest Corner	S.W. Corner PR 9	1 1/2" x 1 1/2" x 4' wood post

As erected on the ground, each corner monument is marked as described above by scribed metal tags.

The work of location consisted of making a claim map as provided in NRS 517.040.

Dated this 11th day of February, 2003

SIGNATURE OF LOCATOR

By:   
H. H. Tonking, Agent

Suggested Form - Nevada Department of Minerals  
Nevada - Lode Certificate of Location - NRS. 517.050

RECORDER'S STAMP

BOOK 358 PAGE 366  
OFFICIAL RECORDS  
Placer Dome Exp  
03 FEB 28 AM 9:23  
NEVADA  
FILE NO. REC'D  
FEE \$ 20.50

BOOK 358 PAGE 366

181070

181071

CERTIFICATE OF LOCATION  
LODE MINING CLAIM

TO ALL WHOM IT MAY CONCERN:

The undersigned hereby certifies that he has caused to be located the PR 10 Lode Mining Claim in the following quarter sections(s):

<u>1/4</u>	<u>Section</u>	<u>Township</u>	<u>Range</u>	<u>Meridian</u>
<u>SE</u>	<u>22</u>	<u>25 NORTH</u>	<u>49 EAST</u>	<u>MDB&amp;M</u>

In Eureka County, Nevada, on the 5TH day of December 2002.

The name and mailing address of the locator is:  
Placer Dome Exploration Inc.  
240 South Rock Boulevard, Suite 117  
Reno, Nevada 89502

The Claim is approximately 1500 feet long and 600 feet wide, such that 1480 feet is claimed in an East direction and 20 feet in a West direction from the point of discovery (monument of location), at which the Notice of Location was posted, together with 300 feet on each side of the monument of location and center line of the Claim. The general course of the lode or vein is from the East to the West direction.

The number, location and markings on each corner monument are as follows:

	<u>Location</u>	<u>Markings</u>	<u>Description</u>
No. 1:	Northwest Corner	N.W. Corner PR 10	1 1/2" x 1 1/2" x 4' wood post
No. 2:	Northeast Corner	N.E. Corner PR 10	1 1/2" x 1 1/2" x 4' wood post
No. 3:	Southeast Corner	S.E. Corner PR 10	1 1/2" x 1 1/2" x 4' wood post
No. 4:	Southwest Corner	S.W. Corner PR 10	1 1/2" x 1 1/2" x 4' wood post

As erected on the ground, each corner monument is marked as described above by scribed metal tags.

The work of location consisted of making a claim map as provided in NRS 517.040.

Dated this 11th day of February, 2003

SIGNATURE OF LOCATOR

By: H. H. Tenking, Agent

Suggested Form - Nevada Department of Minerals  
Nevada - Lode Certificate of Location - NRS 517.050

RECORDER'S STAMP

BOOK 358 PAGE 367  
OFFICIAL RECORDS  
Placer Dome Expl  
03 FEB 28 AM 9:23  
RECEIVED NEVADA  
RECORDS RECORDER  
FILE NO. FEES 200

BOOK 358 PAGE 367

181071

181072

**CERTIFICATE OF LOCATION  
LODE MINING CLAIM**

**TO ALL WHOM IT MAY CONCERN:**

The undersigned hereby certifies that he has caused to be located the PR 11 Lode Mining Claim in the following quarter sections(s):

<u>¼</u>	<u>Section</u>	<u>Township</u>	<u>Range</u>	<u>Meridian</u>
SE	22	25 NORTH	49 EAST	MDB&M
SW	22	25 NORTH	49 EAST	MDB&M

In Eureka County, Nevada, on the 5TH day of December 2002.

The name and mailing address of the locator is:  
Placer Dome Exploration Inc.  
240 South Rock Boulevard, Suite 117  
Reno, Nevada 89502

The Claim is approximately 1500 feet long and 600 feet wide, such that 20 feet is claimed in an East direction and 1480 feet in a West direction from the point of discovery (monument of location), at which the Notice of Location was posted, together with 300 feet on each side of the monument of location and center line of the Claim. The general course of the lode or vein is from the East to the West direction.

The number, location and markings on each corner monument are as follows:

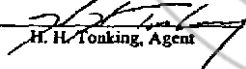
	<u>Location</u>	<u>Markings</u>	<u>Description</u>
No. 1:	Northwest Corner	N.W. Corner PR 11	1½" x 1½" x 4' wood post
No. 2:	Northeast Corner	N.E. Corner PR 11	1½" x 1½" x 4' wood post
No. 3:	Southeast Corner	S.E. Corner PR 11	1½" x 1½" x 4' wood post
No. 4:	Southwest Corner	S.W. Corner PR 11	1½" x 1½" x 4' wood post

As erected on the ground, each corner monument is marked as described above by scribed metal tags.

The work of location consisted of making a claim map as provided in NRS 517.040.

Dated this 11th day of February, 2003

SIGNATURE OF LOCATOR

By:   
H. H. Tonking, Agent

Suggested Form - Nevada Department of Minerals  
Nevada - Lode Certificate of Location - NRS. 517.050

RECORDER'S STAMP

BOOK 358 PAGE 368  
OFFICIAL RECORDS  
Placer Dome Exp  
03 FEB 28 AM 9:24  
NEVADA  
FILE NO. RECORDER  
FEES 20.00

181072

BOOK 358 PAGE 368

181073

CERTIFICATE OF LOCATION  
LODE MINING CLAIM

TO ALL WHOM IT MAY CONCERN:

The undersigned hereby certifies that he has caused to be located the PR 12 Lode Mining Claim in the following quarter sections(s):

<u>1/4</u>	<u>Section</u>	<u>Township</u>	<u>Range</u>	<u>Meridian</u>
<u>SE</u>	<u>22</u>	<u>25 NORTH</u>	<u>49 EAST</u>	<u>MDB&amp;M</u>

In Eureka County, Nevada, on the 5TH day of December 2002.

The name and mailing address of the locator is:  
Placer Dome Exploration Inc.  
240 South Rock Boulevard, Suite 117  
Reno, Nevada 89502

The Claim is approximately 1500 feet long and 600 feet wide, such that 1480 feet is claimed in an East direction and 20 feet in a West direction from the point of discovery (monument of location), at which the Notice of Location was posted, together with 300 feet on each side of the monument of location and center line of the Claim. The general course of the lode or vein is from the East to the West direction.

The number, location and markings on each corner monument are as follows:

<u>Location</u>	<u>Markings</u>	<u>Description</u>
No. 1: Northwest Corner	N.W. Corner PR 12	1 1/2" x 1 1/4" x 4' wood post
No. 2: Northeast Corner	N.E. Corner PR 12	1 1/2" x 1 1/4" x 4' wood post
No. 3: Southeast Corner	S.E. Corner PR 12	1 1/2" x 1 1/4" x 4' wood post
No. 4: Southwest Corner	S.W. Corner PR 12	1 1/2" x 1 1/4" x 4' wood post

As erected on the ground, each corner monument is marked as described above by scribed metal tags.

The work of location consisted of making a claim map as provided in NRS 517.040.

Dated this 11th day of February, 2003

SIGNATURE OF LOCATOR

By: [Signature]  
H. H. Tonking, Agent

Suggested Form - Nevada Department of Minerals  
Nevada - Lode Certificate of Location - NRS. 517.050

RECORDER'S STAMP

BOOK 358 PAGE 369  
OFFICIAL RECORDS  
RECORDED  
Placer Dome Expl  
03 FEB 28 AM 9:24  
RECEIVED BY NEVADA  
DEPARTMENT OF RECORDED  
FILE NO.  
FEES 20.00

181073

BOOK 358 PAGE 369

181074

CERTIFICATE OF LOCATION  
LODE MINING CLAIM

TO ALL WHOM IT MAY CONCERN:

The undersigned hereby certifies that he has caused to be located the PR 13 Lode Mining Claim in the following quarter sections(s):

<u>¼</u>	<u>Section</u>	<u>Township</u>	<u>Range</u>	<u>Meridian</u>
SW	22	25 NORTH	49 EAST	MDB&M
SE	22	25 NORTH	49 EAST	MDB&M

In Eureka County, Nevada, on the 5TH day of December 2002.

The name and mailing address of the locator is:  
Placer Dome Exploration Inc.  
240 South Rock Boulevard, Suite 117  
Reno, Nevada 89502

The Claim is approximately 1500 feet long and 600 feet wide, such that 20 feet is claimed in an East direction and 1480 feet in a West direction from the point of discovery (monument of location), at which the Notice of Location was posted, together with 300 feet on each side of the monument of location and center line of the Claim. The general course of the lode or vein is from the East to the West direction.

The number, location and markings on each corner monument are as follows:

	<u>Location</u>	<u>Markings</u>	<u>Description</u>
No. 1:	Northwest Corner	N.W. Corner PR 13	1½" x 1½" x 4" wood post
No. 2:	Northeast Corner	N.E. Corner PR 13	1½" x 1½" x 4" wood post
No. 3:	Southeast Corner	S.E. Corner PR 13	1½" x 1½" x 4" wood post
No. 4:	Southwest Corner	S.W. Corner PR 13	1½" x 1½" x 4" wood post

As erected on the ground, each corner monument is marked as described above by scribed metal tags.

The work of location consisted of making a claim map as provided in NRS 517.040.

Dated this 11th day of February, 2003

SIGNATURE OF LOCATOR

By: H. H. Tonking, Agent

Suggested Form - Nevada Department of Minerals  
Nevada - Lode Certificate of Location - NRS. 517.050

RECORDER'S STAMP

BOOK 358 PAGE 370  
OFFICIAL RECORDS  
Placer Dome Expl  
03 FEB 28 AM 9:24

RECEIVED BY NEVADA  
FILE NO. RECORDED  
FEES 20.50

181074

BOOK 358 PAGE 370

181075

CERTIFICATE OF LOCATION  
LODE MINING CLAIM

TO ALL WHOM IT MAY CONCERN:

The undersigned hereby certifies that he has caused to be located the PR 14 Lode Mining Claim in the following quarter sections(s):

<u>¼</u>	<u>Section</u>	<u>Township</u>	<u>Range</u>	<u>Meridian</u>
SE	22	25 NORTH	49 EAST	MDB&M

In Eureka County, Nevada, on the 5TH day of December 2002.

The name and mailing address of the locator is:  
Placer Dome Exploration Inc.  
240 South Rock Boulevard, Suite 117  
Reno, Nevada 89502

The Claim is approximately 1500 feet long and 600 feet wide, such that 1480 feet is claimed in an East direction and 20 feet in a West direction from the point of discovery (monument of location), at which the Notice of Location was posted, together with 300 feet on each side of the monument of location and center line of the Claim. The general course of the lode or vein is from the East to the West direction.

The number, location and markings on each corner monument are as follows:

	<u>Location</u>	<u>Markings</u>	<u>Description</u>
No. 1:	Northwest Corner	N.W. Corner PR 14	1½" x 1½" x 4' wood post
No. 2:	Northeast Corner	N.E. Corner PR 14	1½" x 1½" x 4' wood post
No. 3:	Southeast Corner	S.E. Corner PR 14	1½" x 1½" x 4' wood post
No. 4:	Southwest Corner	S.W. Corner PR 14	1½" x 1½" x 4' wood post

As erected on the ground, each corner monument is marked as described above by scribed metal tags.

The work of location consisted of making a claim map as provided in NRS 517.040.

Dated this 11th day of February, 2003

SIGNATURE OF LOCATOR

By:

H. H. Tonking, Agent

Suggested Form - Nevada Department of Minerals  
Nevada - Lode Certificate of Location - NRS. 517.050

RECORDER'S STAMP

BOOK 358 PAGE 371

OFFICIAL RECORDS

Placer Dome Expl  
03 FEB 20 AM 9:24

NEVADA  
DEPARTMENT OF MINERALS  
FILE NO. FEES 20.50

181075

BOOK 358 PAGE 371

**181076**  
**CERTIFICATE OF LOCATION**  
**LODE MINING CLAIM**

TO ALL WHOM IT MAY CONCERN:

The undersigned hereby certifies that he has caused to be located the PR 15 Lode Mining Claim in the following quarter section(s):

<u>¼</u>	<u>Section</u>	<u>Township</u>	<u>Range</u>	<u>Meridian</u>
SW	22	25 NORTH	49 EAST	MDB&M
SE	22	25 NORTH	49 EAST	MDB&M

In Eureka County, Nevada, on the 5TH day of December 2002.

The name and mailing address of the locator is:  
Placer Dome Exploration Inc.  
240 South Rock Boulevard, Suite 117  
Reno, Nevada 89502

The Claim is approximately 1500 feet long and 600 feet wide, such that 20 feet is claimed in an East direction and 1480 feet in a West direction from the point of discovery (monument of location), at which the Notice of Location was posted, together with 300 feet on each side of the monument of location and center line of the Claim. The general course of the lode or vein is from the East to the West direction.

The number, location and markings on each corner monument are as follows:

	<u>Location</u>	<u>Markings</u>	<u>Description</u>
No. 1:	Northwest Corner	N.W. Corner PR 15	1½" x 1½" x 4' wood post
No. 2:	Northeast Corner	N.E. Corner PR 15	1½" x 1½" x 4' wood post
No. 3:	Southeast Corner	S.E. Corner PR 15	1½" x 1½" x 4' wood post
No. 4:	Southwest Corner	S.W. Corner PR 15	1½" x 1½" x 4' wood post

As erected on the ground, each corner monument is marked as described above by scribed metal tags.

The work of location consisted of making a claim map as provided in NRS 517.040.

Dated this 11th day of February, 2003

SIGNATURE OF LOCATOR

By: *H. H. Tonking*  
H. H. Tonking, Agent

Suggested form - Nevada Department of Minerals  
Nevada - Lode Certificate of Location - NRS. 517.050

RECORDER'S STAMP

BOOK 358 PAGE 372  
OFFICIAL RECORDS  
Placer Dome Exp  
03 FEB 28 AM 9:24  
RECEIVED IN RECORDED  
FILE NO. FEES 20.50

BOOK 358 PAGE 372

181076

181077

CERTIFICATE OF LOCATION  
LODE MINING CLAIM

TO ALL WHOM IT MAY CONCERN:

The undersigned hereby certifies that he has caused to be located the PR 16 Lode Mining Claim in the following quarter sections(s):

<u>¼</u>	<u>Section</u>	<u>Township</u>	<u>Range</u>	<u>Meridian</u>
SE	22	25 NORTH	49 EAST	MDB&M

In Eureka County, Nevada, on the 5TH day of December 2002.

The name and mailing address of the locator is:  
Placer Dome Exploration Inc.  
240 South Rock Boulevard, Suite 117  
Reno, Nevada 89502

The Claim is approximately 1500 feet long and 600 feet wide, such that 1480 feet is claimed in an East direction and 20 feet in a West direction from the point of discovery (monument of location), at which the Notice of Location was posted, together with 300 feet on each side of the monument of location and center line of the Claim. The general course of the lode or vein is from the East to the West direction.

The number, location and markings on each corner monument are as follows:

	<u>Location</u>	<u>Markings</u>	<u>Description</u>
No. 1:	Northwest Corner	N.W. Corner PR 16	1½" x 1½" x 4' wood post
No. 2:	Northeast Corner	N.E. Corner PR 16	1½" x 1½" x 4' wood post
No. 3:	Southeast Corner	S.E. Corner PR 16	1½" x 1½" x 4' wood post
No. 4:	Southwest Corner	S.W. Corner PR 16	1½" x 1½" x 4' wood post

As erected on the ground, each corner monument is marked as described above by scribed metal tags.

The work of location consisted of making a claim map as provided in NRS 517.040.

Dated this 11th day of February, 2003

SIGNATURE OF LOCATOR

By: H. H. Tonking, Agent

Suggested Form - Nevada Department of Minerals  
Nevada - Lode Certificate of Location - NRS. 517.050

RECORDER'S STAMP

BOOK 358 PAGE 373  
OFFICIAL RECORDS  
Placer Dome Expl  
03 FEB 28 AM 9:25

RECORDED  
181077  
FEES 20.50

BOOK 358 PAGE 373

181078

CERTIFICATE OF LOCATION  
LODE MINING CLAIM

TO ALL WHOM IT MAY CONCERN:

The undersigned hereby certifies that he has caused to be located the PR 17 Lode Mining Claim in the following quarter sections(s):

<u>¼</u>	<u>Section</u>	<u>Township</u>	<u>Range</u>	<u>Meridian</u>
SW	22	25 NORTH	49 EAST	MDB&M
SE	22	25 NORTH	49 EAST	MDB&M
NW	27	25 NORTH	49 EAST	MDB&M
NE	27	25 NORTH	49 EAST	MDB&M

In Eureka County, Nevada, on the 5TH day of December 2002.

The name and mailing address of the locator is:  
Placer Dome Exploration Inc.  
240 South Rock Boulevard, Suite 117  
Reno, Nevada 89502

The Claim is approximately 1500 feet long and 600 feet wide, such that 20 feet is claimed in an East direction and 1480 feet in a West direction from the point of discovery (monument of location), at which the Notice of Location was posted, together with 300 feet on each side of the monument of location and center line of the Claim. The general course of the lode or vein is from the East to the West direction.

The number, location and markings on each corner monument are as follows:

	<u>Location</u>	<u>Markings</u>	<u>Description</u>
No. 1:	Northwest Corner	N.W. Corner PR 17	1½" x 1½" x 4' wood post
No. 2:	Northeast Corner	N.E. Corner PR 17	1½" x 1½" x 4' wood post
No. 3:	Southeast Corner	S.E. Corner PR 17	1½" x 1½" x 4' wood post
No. 4:	Southwest Corner	S.W. Corner PR 17	1½" x 1½" x 4' wood post

As erected on the ground, each corner monument is marked as described above by scribed metal tags.

The work of location consisted of making a claim map as provided in NRS 517.040.

Dated this 11th day of February, 2003

SIGNATURE OF LOCATOR

By: H. H. Trukey  
H. H. Trukey, Agent

Suggested Form - Nevada Department of Minerals  
Nevada - Lode Certificate of Location - NRS. 517.050

RECORDER'S STAMP

BOOK 358 PAGE 374  
OFFICIAL RECORDS  
Placer Dome Expl  
03 FEB 28 AM 9:25

NEVADA  
FILE NO. RECORDS  
FEES 20.50

181078

BOOK 358 PAGE 374

181079

CERTIFICATE OF LOCATION  
LODE MINING CLAIM

TO ALL WHOM IT MAY CONCERN:

The undersigned hereby certifies that he has caused to be located the PR 18 Lode Mining Claim in the following quarter sections(s):

<u>¼</u>	<u>Section</u>	<u>Township</u>	<u>Range</u>	<u>Meridian</u>
SE	22	25 NORTH	49 EAST	MDB&M
NE	27	25 NORTH	49 EAST	MDB&M

In Eureka County, Nevada, on the 5TH day of December 2002.

The name and mailing address of the locator is:  
Placer Dome Exploration Inc.  
240 South Rock Boulevard, Suite 117  
Reno, Nevada 89502

The Claim is approximately 1500 feet long and 600 feet wide, such that 1480 feet is claimed in an East direction and 20 feet in a West direction from the point of discovery (monument of location), at which the Notice of Location was posted, together with 300 feet on each side of the monument of location and center line of the Claim. The general course of the lode or vein is from the East to the West direction.

The number, location and markings on each corner monument are as follows:

<u>Location</u>	<u>Markings</u>	<u>Description</u>
No. 1: Northwest Corner	N.W. Corner PR 18	1½" x 1½" x 4' wood post
No. 2: Northeast Corner	N.E. Corner PR 18	1½" x 1½" x 4' wood post
No. 3: Southeast Corner	S.E. Corner PR 18	1½" x 1½" x 4' wood post
No. 4: Southwest Corner	S.W. Corner PR 18	1½" x 1½" x 4' wood post

As erected on the ground, each corner monument is marked as described above by scribed metal tags.

The work of location consisted of making a claim map as provided in NRS 517.040.

Dated this 11th day of February, 2003

SIGNATURE OF LOCATOR

By: H. H. Tenking, Agent

Suggested Form - Nevada Department of Minerals  
Nevada - Lode Certificate of Location - NRS 517.050

RECORDER'S STAMP

BOOK 358 PAGE 375  
OFFICIAL RECORDS  
Placer Dome Expl  
03 FEB 28 AM 9:25

RECEIVED IN NEVADA  
RECORDS & CLERK  
FILE NO. FFES 20, 50

181079

BOOK 358 PAGE 375

181080

CERTIFICATE OF LOCATION  
LODE MINING CLAIM

TO ALL WHOM IT MAY CONCERN:

The undersigned hereby certifies that he has caused to be located the PR 19 Lode Mining Claim in the following quarter sections(s):

<u>¼</u>	<u>Section</u>	<u>Township</u>	<u>Range</u>	<u>Meridian</u>
NW	27	25 NORTH	49 EAST	MDB&M
NE	27	25 NORTH	49 EAST	MDB&M

In Eureka County, Nevada, on the 5TH day of December 2002.

The name and mailing address of the locator is:  
Placer Dome Exploration Inc.  
240 South Rock Boulevard, Suite 117  
Reno, Nevada 89502

The Claim is approximately 1500 feet long and 600 feet wide, such that 20 feet is claimed in an East direction and 1480 feet in a West direction from the point of discovery (monument of location), at which the Notice of Location was posted, together with 300 feet on each side of the monument of location and center line of the Claim. The general course of the lode or vein is from the East to the West direction.

The number, location and markings on each corner monument are as follows:

	<u>Location</u>	<u>Markings</u>	<u>Description</u>
No. 1:	Northwest Corner	N.W. Corner PR 19	1½" x 1½" x 4' wood post
No. 2:	Northeast Corner	N.E. Corner PR 19	1½" x 1½" x 4' wood post
No. 3:	Southeast Corner	S.E. Corner PR 19	1½" x 1½" x 4' wood post
No. 4:	Southwest Corner	S.W. Corner PR 19	1½" x 1½" x 4' wood post

As erected on the ground, each corner monument is marked as described above by scribed metal tags.

The work of location consisted of making a claim map as provided in NRS 517.040.

Dated this 11th day of February, 2003

SIGNATURE OF LOCATOR

By: H. H. Tonking, Agent

Suggested Form - Nevada Department of Minerals  
Nevada - Lode Certificate of Location - NRS. 517.050

RECORDER'S STAMP

BOOK 358 PAGE 376  
OFFICIAL RECORD  
Placer Dome Expl  
03 FEB 28 AM 9:25  
RECORDED  
FILE NO.  
NEVADA  
FEE \$ 20.00

181080

BOOK 358 PAGE 376

181081

CERTIFICATE OF LOCATION  
LODE MINING CLAIM

TO ALL WHOM IT MAY CONCERN:

The undersigned hereby certifies that he has caused to be located the PR 20 Lode Mining Claim in the following quarter sections(s):

<u>1/4</u>	<u>Section</u>	<u>Township</u>	<u>Range</u>	<u>Meridian</u>
NE	27	25 NORTH	49 EAST	MDB&M

In Eureka County, Nevada, on the 5TH day of December 2002.

The name and mailing address of the locator is:  
Placer Dome Exploration Inc.  
240 South Rock Boulevard, Suite 117  
Reno, Nevada 89502

The Claim is approximately 1500 feet long and 600 feet wide, such that 1480 feet is claimed in an East direction and 20 feet in a West direction from the point of discovery (monument of location), at which the Notice of Location was posted, together with 300 feet on each side of the monument of location and center line of the Claim. The general course of the lode or vein is from the East to the West direction.

The number, location and markings on each corner monument are as follows:

	<u>Location</u>	<u>Markings</u>	<u>Description</u>
No. 1:	Northwest Corner	N.W. Corner PR 20	1 1/2" x 1 1/4" x 4' wood post
No. 2:	Northeast Corner	N.E. Corner PR 20	1 1/2" x 1 1/4" x 4' wood post
No. 3:	Southeast Corner	S.E. Corner PR 20	1 1/2" x 1 1/4" x 4' wood post
No. 4:	Southwest Corner	S.W. Corner PR 20	1 1/2" x 1 1/4" x 4' wood post

As erected on the ground, each corner monument is marked as described above by scribed metal tags.

The work of location consisted of making a claim map as provided in NRS 517.040.

Dated this 11th day of February, 2003

SIGNATURE OF LOCATOR

By: H.H. Tenking, Agent

Suggested Form - Nevada Department of Minerals  
Nevada - Lode Certificate of Location - NRS. 517.050

RECORDER'S STAMP

BOOK 358 PAGE 377  
OFFICIAL RECORDS  
Placer Dome Expl  
03 FEB 28 11:19:25

RECEIVED BY N.V. CANADA  
RECORDING RECORDER  
FILE NO. FEES 20.50

181081

BOOK 358 PAGE 377

181082

## CERTIFICATE OF LOCATION

## LODE MINING CLAIM

## TO ALL WHOM IT MAY CONCERN:

The undersigned hereby certifies that he has caused to be located the PR 21 Lode Mining Claim in the following quarter sections(s):

<u>¼</u>	<u>Section</u>	<u>Township</u>	<u>Range</u>	<u>Meridian</u>
NW	27	25 NORTH	49 EAST	MDB&M
NE	27	25 NORTH	49 EAST	MDB&M

In Eureka County, Nevada, on the 5TH day of December 2002.

The name and mailing address of the locator is:  
Placer Dome Exploration Inc.  
240 South Rock Boulevard, Suite 117  
Reno, Nevada 89502

The Claim is approximately 1500 feet long and 600 feet wide, such that 20 feet is claimed in an East direction and 1480 feet in a West direction from the point of discovery (monument of location), at which the Notice of Location was posted, together with 300 feet on each side of the monument of location and center line of the Claim. The general course of the lode or vein is from the East to the West direction.

The number, location and markings on each corner monument are as follows:

<u>Location</u>	<u>Markings</u>	<u>Description</u>
No. 1: Northwest Corner	N.W. Corner PR 21	1½" x 1½" x 4' wood post
No. 2: Northeast Corner	N.E. Corner PR 21	1½" x 1½" x 4' wood post
No. 3: Southeast Corner	S.E. Corner PR 21	1½" x 1½" x 4' wood post
No. 4: Southwest Corner	S.W. Corner PR 21	1½" x 1½" x 4' wood post

As erected on the ground, each corner monument is marked as described above by scribed metal tags.

The work of location consisted of making a claim map as provided in NRS 517.040.

Dated this 11th day of February, 2003

SIGNATURE OF LOCATOR

By:

H. H. Tenking, Agent

Suggested Form - Nevada Department of Minerals  
Nevada - Lode Certificate of Location - NRS. 517.050

RECORDER'S STAMP

BOOK 358 PAGE 378  
OFFICIAL RECORDS  
Placer Dome Expl  
03 FEB 28 AM 9:25

RECORDS & INFORMATION DIVISION  
FILE NO. RECORDER  
FEES 20.00

181082

BOOK 358 PAGE 378

181083

CERTIFICATE OF LOCATION  
LODE MINING CLAIM

TO ALL WHOM IT MAY CONCERN:

The undersigned hereby certifies that he has caused to be located the PR 22 Lode Mining Claim in the following quarter section(s):

<u>¼</u>	<u>Section</u>	<u>Township</u>	<u>Range</u>	<u>Meridian</u>
NE	27	25 NORTH	49 EAST	MDB&M

In Eureka County, Nevada, on the 5TH day of December 2002.

The name and mailing address of the locator is:  
Placer Dome Exploration Inc.  
240 South Rock Boulevard, Suite 117  
Reno, Nevada 89502

The Claim is approximately 1500 feet long and 600 feet wide, such that 1480 feet is claimed in an East direction and 20 feet in a West direction from the point of discovery (monument of location), at which the Notice of Location was posted, together with 300 feet on each side of the monument of location and center line of the Claim. The general course of the lode or vein is from the East to the West direction.

The number, location and markings on each corner monument are as follows:

	<u>Location</u>	<u>Markings</u>	<u>Description</u>
No. 1:	Northwest Corner	N.W. Corner PR 22	1½" x 1½" x 4' wood post
No. 2:	Northeast Corner	N.E. Corner PR 22	1½" x 1½" x 4' wood post
No. 3:	Southeast Corner	S.E. Corner PR 22	1½" x 1½" x 4' wood post
No. 4:	Southwest Corner	S.W. Corner PR 22	1½" x 1½" x 4' wood post

As erected on the ground, each corner monument is marked as described above by scribed metal tags.

The work of location consisted of making a claim map as provided in NRS 517.040.

Dated this 11th day of February, 2003

SIGNATURE OF LOCATOR

By: [Signature]  
H. H. Tonking, Agent

Suggested Form - Nevada Department of Minerals  
Nevada - Lode Certificate of Location - NRS 517.050

RECORDER'S STAMP

BOOK 358 PAGE 379  
OFFICIAL RECORDS  
Placer Dome Expl  
03 FEB 28 11:09:25

RECEIVED BY RECORDER  
FILE NO.

FFFS 20 30

181083

BOOK 358 PAGE 379

181084

CERTIFICATE OF LOCATION  
LODE MINING CLAIM

TO ALL WHOM IT MAY CONCERN:

The undersigned hereby certifies that he has caused to be located the PR 23 Lode Mining Claim in the following quarter section(s):

<u>¼</u>	<u>Section</u>	<u>Township</u>	<u>Range</u>	<u>Meridian</u>
NW	27	25 NORTH	49 EAST	MDB&M
NE	27	25 NORTH	49 EAST	MDB&M

In Eureka County, Nevada, on the 5TH day of December 2002.

The name and mailing address of the locator is:  
Placer Dome Exploration Inc.  
240 South Rock Boulevard, Suite 117  
Reno, Nevada 89502

The Claim is approximately 1500 feet long and 600 feet wide, such that 20 feet is claimed in an East direction and 1480 feet in a West direction from the point of discovery (monument of location), at which the Notice of Location was posted, together with 300 feet on each side of the monument of location and center line of the Claim. The general course of the lode or vein is from the East to the West direction.

The number, location and markings on each corner monument are as follows:

	<u>Location</u>	<u>Markings</u>	<u>Description</u>
No. 1:	Northwest Corner	N.W. Corner PR 23	1½" x 1½" x 4" wood post
No. 2:	Northeast Corner	N.E. Corner PR 23	1½" x 1½" x 4" wood post
No. 3:	Southeast Corner	S.E. Corner PR 23	1½" x 1½" x 4" wood post
No. 4:	Southwest Corner	S.W. Corner PR 23	1½" x 1½" x 4" wood post

As erected on the ground, each corner monument is marked as described above by scribed metal tags.

The work of location consisted of making a claim map as provided in NRS 517.040.

Dated this 11th day of February, 2003

SIGNATURE OF LOCATOR

By: H. H. Tonking, Agent

Suggested Form - Nevada Department of Minerals  
Nevada - Lode Certificate of Location - NRS 517.050

RECORDER'S STAMP

BOOK 358 PAGE 380  
OFFICIAL RECORDS  
Placer Dome Expl  
03 FEB 28 AM 9:25

FILE NO. 181084  
FEES 20.50

181084

BOOK 358 PAGE 380

181085

CERTIFICATE OF LOCATION  
LODE MINING CLAIM

TO ALL WHOM IT MAY CONCERN:

The undersigned hereby certifies that he has caused to be located the PR 24 Lode Mining Claim in the following quarter sections(s):

<u>¼</u>	<u>Section</u>	<u>Township</u>	<u>Range</u>	<u>Meridian</u>
NE	27	25 NORTH	49 EAST	MDB&M

In Eureka County, Nevada, on the 5TH day of December 2002.

The name and mailing address of the locator is:  
Placer Dome Exploration Inc.  
240 South Rock Boulevard, Suite 117  
Reno, Nevada 89502

The Claim is approximately 1500 feet long and 600 feet wide, such that 1480 feet is claimed in an East direction and 20 feet in a West direction from the point of discovery (monument of location), at which the Notice of Location was posted, together with 300 feet on each side of the monument of location and center line of the Claim. The general course of the lode or vein is from the East to the West direction.

The number, location and markings on each corner monument are as follows:

	<u>Location</u>	<u>Markings</u>	<u>Description</u>
No. 1:	Northwest Corner	N.W. Corner PR 24	1½" x 1½" x 4" wood post
No. 2:	Northeast Corner	N.E. Corner PR 24	1½" x 1½" x 4" wood post
No. 3:	Southeast Corner	S.E. Corner PR 24	1½" x 1½" x 4" wood post
No. 4:	Southwest Corner	S.W. Corner PR 24	1½" x 1½" x 4" wood post

As erected on the ground, each corner monument is marked as described above by scribed metal tags.

The work of location consisted of making a claim map as provided in NRS §17.040.

Dated this 11th day of February, 2003

SIGNATURE OF LOCATOR

By: H. H. Tonking, Agent

Suggested Form - Nevada Department of Minerals  
Nevada - Lode Certificate of Location - NRS. §17.050

RECORDER'S STAMP

BOOK 358 PAGE 381  
OFFICIAL RECORDS  
Placer Dome Exp  
03 FEB 28 AM 9:25

RECEIVED IN THE OFFICE OF THE  
FILE NO. Nevada  
FEE \$ 20.50

BOOK 358 PAGE 381

181085

**181086**  
**CERTIFICATE OF LOCATION**  
**LODE MINING CLAIM**

**TO ALL WHOM IT MAY CONCERN:**

The undersigned hereby certifies that he has caused to be located the PR 53 Lode Mining Claim in the following quarter sections(s):

<u>1/4</u>	<u>Section</u>	<u>Township</u>	<u>Range</u>	<u>Meridian</u>
SW	23	25 NORTH	49 EAST	MDB&M
SE	22	25 NORTH	49 EAST	MDB&M

In Eureka County, Nevada, on the 5TH day of December 2002.

The name and mailing address of the locator is:  
Placer Dome Exploration Inc.  
240 South Rock Boulevard, Suite 117  
Reno, Nevada 89502

The Claim is approximately 1500 feet long and 600 feet wide, such that 20 feet is claimed in an East direction and 1480 feet in a West direction from the point of discovery (monument of location), at which the Notice of Location was posted, together with 300 feet on each side of the monument of location and center line of the Claim. The general course of the lode or vein is from the East to the West direction.

The number, location and markings on each corner monument are as follows:

	<u>Location</u>	<u>Markings</u>	<u>Description</u>
No. 1:	Northwest Corner	N.W. Corner PR 53	1 1/2" x 1 1/2" x 4' wood post
No. 2:	Northeast Corner	N.E. Corner PR 53	1 1/2" x 1 1/2" x 4' wood post
No. 3:	Southeast Corner	S.E. Corner PR 53	1 1/2" x 1 1/2" x 4' wood post
No. 4:	Southwest Corner	S.W. Corner PR 53	1 1/2" x 1 1/2" x 4' wood post

As erected on the ground, each corner monument is marked as described above by scribed metal tags.

The work of location consisted of making a claim map as provided in NRS 517.040.

Dated this 11th day of February, 2003

SIGNATURE OF LOCATOR

By:

*H. H. Penking, Agent*  
H. H. Penking, Agent

Suggested Form - Nevada Department of Minerals  
Nevada - Lode Certificate of Location - NRS. 517.050

RECORDER'S STAMP

BOOK 358 PAGE 382  
OFFICIAL RECORDS  
Placer Dome Exp  
03 FEB 28 AM 9:26

NEVADA  
LOCAL RECORDS  
FILE NO. FEES 20.00

**181086**

BOOK 358 PAGE 382

181087

CERTIFICATE OF LOCATION  
LODE MINING CLAIM

TO ALL WHOM IT MAY CONCERN:

The undersigned hereby certifies that he has caused to be located the PR 54 Lode Mining Claim in the following quarter sections(s):

<u>¼</u>	<u>Section</u>	<u>Township</u>	<u>Range</u>	<u>Meridian</u>
SE	23	25 NORTH	49 EAST	MDB&M
SW	23	25 NORTH	49 EAST	MDB&M

In Eureka County, Nevada, on the 5TH day of December 2002.

The name and mailing address of the locator is:  
Placer Dome Exploration Inc.  
240 South Rock Boulevard, Suite 117  
Reno, Nevada 89502

The Claim is approximately 1500 feet long and 600 feet wide, such that 1480 feet is claimed in an East direction and 20 feet in a West direction from the point of discovery (monument of location), at which the Notice of Location was posted, together with 300 feet on each side of the monument of location and center line of the Claim. The general course of the lode or vein is from the East to the West direction.

The number, location and markings on each corner monument are as follows:

<u>Location</u>	<u>Markings</u>	<u>Description</u>
No. 1: Northwest Corner	N.W. Corner PR 54	1½" x 1½" x 4' wood post
No. 2: Northeast Corner	N.E. Corner PR 54	1½" x 1½" x 4' wood post
No. 3: Southeast Corner	S.E. Corner PR 54	1½" x 1½" x 4' wood post
No. 4: Southwest Corner	S.W. Corner PR 54	1½" x 1½" x 4' wood post

As erected on the ground, each corner monument is marked as described above by scribed metal tags.

The work of location consisted of making a claim map as provided in NRS 517.040.

Dated this 11th day of February, 2003

SIGNATURE OF LOCATOR

By: [Signature]  
H. H. Tonking, Agent

Suggested Form - Nevada Department of Minerals  
Nevada - Lode Certificate of Location - NRS 517.050

RECORDER'S STAMP

BOOK 358 PAGE 383  
OFFICIAL RECORDS  
Placer Dome Expl  
03 FEB 28 AM 9:26

RECORDED & INDEXED  
FILE NO. 20.50

181087

BOOK 358 PAGE 383

**181088**  
**CERTIFICATE OF LOCATION**  
**LODE MINING CLAIM**

TO ALL WHOM IT MAY CONCERN:

The undersigned hereby certifies that he has caused to be located the PR 55 Lode Mining Claim in the following quarter sections(s):

<u>1/4</u>	<u>Section</u>	<u>Township</u>	<u>Range</u>	<u>Meridian</u>
SE	22	25 NORTH	49 EAST	MDB&M
SW	23	25 NORTH	49 EAST	MDB&M

In Eureka County, Nevada, on the 5TH day of December 2002.

The name and mailing address of the locator is:  
Placer Dome Exploration Inc.  
240 South Rock Boulevard, Suite 117  
Reno, Nevada 89502

The Claim is approximately 1500 feet long and 600 feet wide, such that 20 feet is claimed in an East direction and 1480 feet in a West direction from the point of discovery (monument of location), at which the Notice of Location was posted, together with 300 feet on each side of the monument of location and center line of the Claim. The general course of the lode or vein is from the East to the West direction.

The number, location and markings on each corner monument are as follows:

<u>Location</u>	<u>Markings</u>	<u>Description</u>
No. 1: Northwest Corner	N.W. Corner PR 55	1 1/2" x 1 1/2" x 4' wood post
No. 2: Northeast Corner	N.E. Corner PR 55	1 1/2" x 1 1/2" x 4' wood post
No. 3: Southeast Corner	S.E. Corner PR 55	1 1/2" x 1 1/2" x 4' wood post
No. 4: Southwest Corner	S.W. Corner PR 55	1 1/2" x 1 1/2" x 4' wood post

As erected on the ground, each corner monument is marked as described above by scribed metal tags.

The work of location consisted of making a claim map as provided in NRS 517.040.

Dated this 11th day of February, 2003

SIGNATURE OF LOCATOR

By: [Signature]  
H. H. Tonking, Agent

Suggested Form - Nevada Department of Minerals  
Nevada - Lode Certificate of Location - NRS. 517.050

RECORDER'S STAMP

BOOK 358 PAGE 384  
OFFICIAL RECORDS  
Placer Dome Expl  
03 FEB 28 AM 9:26

NEVADA  
FILE NO. 181088  
RECORDED  
FEES 20.50

**181088**

BOOK 358 PAGE 384

181089

CERTIFICATE OF LOCATION  
LODE MINING CLAIM

TO ALL WHOM IT MAY CONCERN:

The undersigned hereby certifies that he has caused to be located the PR 56 Lode Mining Claim in the following quarter sections(s):

<u>1/4</u>	<u>Section</u>	<u>Township</u>	<u>Range</u>	<u>Meridian</u>
SW	23	25 NORTH	49 EAST	MDB&M
SE	23	25 NORTH	49 EAST	MDB&M

In Eureka County, Nevada, on the 5TH day of December 2002.

The name and mailing address of the locator is:  
Placer Dome Exploration Inc.  
240 South Rock Boulevard, Suite 117  
Reno, Nevada 89502

The Claim is approximately 1500 feet long and 600 feet wide, such that 1480 feet is claimed in an East direction and 20 feet in a West direction from the point of discovery (monument of location), at which the Notice of Location was posted, together with 300 feet on each side of the monument of location and center line of the Claim. The general course of the lode or vein is from the East to the West direction.

The number, location and markings on each corner monument are as follows:

	<u>Location</u>	<u>Markings</u>	<u>Description</u>
No. 1:	Northwest Corner	N.W. Corner PR 56	1 1/2" x 1 1/2" x 4' wood post
No. 2:	Northeast Corner	N.E. Corner PR 56	1 1/2" x 1 1/2" x 4' wood post
No. 3:	Southeast Corner	S.E. Corner PR 56	1 1/2" x 1 1/2" x 4' wood post
No. 4:	Southwest Corner	S.W. Corner PR 56	1 1/2" x 1 1/2" x 4' wood post

As erected on the ground, each corner monument is marked as described above by scribed metal tags.

The work of location consisted of making a claim map as provided in NRS 517.040.

Dated this 11th day of February, 2003

SIGNATURE OF LOCATOR

By: H. H. Tonking, Agent

Suggested Form - Nevada Department of Minerals  
Nevada - Lode Certificate of Location - NRS. 517.050

RECORDER'S STAMP

BOOK 358 PAGE 385  
OFFICIAL RECORDS  
Placer Dome Expl  
03 FEB 28 AM 9:26  
NEVADA  
FILE NO. 181089  
FEES 20.50

BOOK 358 PAGE 385

181089

181090

CERTIFICATE OF LOCATION  
LODE MINING CLAIM

TO ALL WHOM IT MAY CONCERN:

The undersigned hereby certifies that he has caused to be located the PR 57 Lode Mining Claim in the following quarter sections(s):

<u>¼</u>	<u>Section</u>	<u>Township</u>	<u>Range</u>	<u>Meridian</u>
SE	22	25 NORTH	49 EAST	MDB&M
SW	23	25 NORTH	49 EAST	MDB&M

In Eureka County, Nevada, on the 5TH day of December 2002.

The name and mailing address of the locator is:  
Placer Dome Exploration Inc.  
240 South Rock Boulevard, Suite 117  
Reno, Nevada 89502

The Claim is approximately 1500 feet long and 600 feet wide, such that 20 feet is claimed in an East direction and 1480 feet in a West direction from the point of discovery (monument of location), at which the Notice of Location was posted, together with 300 feet on each side of the monument of location and center line of the Claim. The general course of the lode or vein is from the East to the West direction.

The number, location and markings on each corner monument are as follows:

<u>Location</u>	<u>Markings</u>	<u>Description</u>
No. 1: Northwest Corner	N.W. Corner PR 57	1½" x 1½" x 4' wood post
No. 2: Northeast Corner	N.E. Corner PR 57	1½" x 1½" x 4' wood post
No. 3: Southeast Corner	S.E. Corner PR 57	1½" x 1½" x 4' wood post
No. 4: Southwest Corner	S.W. Corner PR 57	1½" x 1½" x 4' wood post

As erected on the ground, each corner monument is marked as described above by scribed metal tags.

The work of location consisted of making a claim map as provided in NRS 517.040.

Dated this 11th day of February, 2003

SIGNATURE OF LOCATOR

By:   
H. H. Tonking, Agent

Suggested Form - Nevada Department of Minerals  
Nevada - Lode Certificate of Location - NRS. 517.050

RECORDER'S STAMP

BOOK 358 PAGE 386  
OFFICIAL RECORDS  
Placer Dome Expl  
03 FEB 28 AM 9:26  
181090  
FEES \$1.50

BOOK 358 PAGE 386

181091

CERTIFICATE OF LOCATION  
LODE MINING CLAIM

TO ALL WHOM IT MAY CONCERN:

The undersigned hereby certifies that he has caused to be located the PR 58 Lode Mining Claim in the following quarter section(s):

<u>¼</u>	<u>Section</u>	<u>Township</u>	<u>Range</u>	<u>Meridian</u>
SW	23	25 NORTH	49 EAST	MDB&M
SE	23	25 NORTH	49 EAST	MDB&M

In Eureka County, Nevada, on the 5TH day of December 2002.

The name and mailing address of the locator is:  
Placer Dome Exploration Inc.  
240 South Rock Boulevard, Suite 117  
Reno, Nevada 89502

The Claim is approximately 1500 feet long and 600 feet wide, such that 1480 feet is claimed in an East direction and 20 feet in a West direction from the point of discovery (monument of location), at which the Notice of Location was posted, together with 300 feet on each side of the monument of location and center line of the Claim. The general course of the lode or vein is from the East to the West direction.

The number, location and markings on each corner monument are as follows:

<u>Location</u>	<u>Markings</u>	<u>Description</u>
No. 1: Northwest Corner	N.W. Corner PR 58	1½" x 1½" x 4" wood post
No. 2: Northeast Corner	N.E. Corner PR 58	1½" x 1½" x 4" wood post
No. 3: Southeast Corner	S.E. Corner PR 58	1½" x 1½" x 4" wood post
No. 4: Southwest Corner	S.W. Corner PR 58	1½" x 1½" x 4" wood post

As erected on the ground, each corner monument is marked as described above by scribed metal tags.

The work of location consisted of making a claim map as provided in NRS 517.040.

Dated this 11th day of February, 2003

SIGNATURE OF LOCATOR

By: H. H. Tonking, Agent

Suggested Form - Nevada Department of Minerals  
Nevada - Lode Certificate of Location - NRS 517.050

RECORDER'S STAMP

BOOK 358 PAGE 387  
OFFICIAL RECORDS  
Placer Dome Exp  
03 FEB 28 AM 9:26

181091  
FILE NO. 20.9

BOOK 358 PAGE 387

181092

CERTIFICATE OF LOCATION  
LODE MINING CLAIM

TO ALL WHOM IT MAY CONCERN:

The undersigned hereby certifies that he has caused to be located the PR 59 Lode Mining Claim in the following quarter sections(s):

<u>1/4</u>	<u>Section</u>	<u>Township</u>	<u>Range</u>	<u>Meridian</u>
SE	22	25 NORTH	49 EAST	MDB&M
SW	23	25 NORTH	49 EAST	MDB&M

In Eureka County, Nevada, on the 5TH day of December 2002.

The name and mailing address of the locator is:  
Placer Dome Exploration Inc.  
240 South Rock Boulevard, Suite 117  
Reno, Nevada 89502

The Claim is approximately 1500 feet long and 600 feet wide, such that 20 feet is claimed in an East direction and 1480 feet in a West direction from the point of discovery (monument of location), at which the Notice of Location was posted, together with 300 feet on each side of the monument of location and center line of the Claim. The general course of the lode or vein is from the East to the West direction.

The number, location and markings on each corner monument are as follows:

	<u>Location</u>	<u>Markings</u>	<u>Description</u>
No. 1:	Northwest Corner	N.W. Corner PR 59	1 1/2" x 1 1/2" x 4' wood post
No. 2:	Northeast Corner	N.E. Corner PR 59	1 1/2" x 1 1/2" x 4' wood post
No. 3:	Southeast Corner	S.E. Corner PR 59	1 1/2" x 1 1/2" x 4' wood post
No. 4:	Southwest Corner	S.W. Corner PR 59	1 1/2" x 1 1/2" x 4' wood post

As erected on the ground, each corner monument is marked as described above by scribed metal tags.

The work of location consisted of making a claim map as provided in NRS 517.040.

Dated this 11th day of February, 2003

SIGNATURE OF LOCATOR

By: M. H. Tonking, Agent

Suggested Form - Nevada Department of Minerals  
Nevada - Lode Certificate of Location - NRS 517.050

RECORDER'S STAMP

BOOK 358 PAGE 388  
OFFICIAL RECORDS  
Placer Dome Expl  
03 FEB 28 AM 9:26  
RECORDED  
FILE NO. 1050

181092

BOOK 358 PAGE 388

181093

CERTIFICATE OF LOCATION  
LODE MINING CLAIM

TO ALL WHOM IT MAY CONCERN:

The undersigned hereby certifies that he has caused to be located the PR 60 Lode Mining Claim in the following quarter sections(s):

<u>1/4</u>	<u>Section</u>	<u>Township</u>	<u>Range</u>	<u>Meridian</u>
SW	23	25 NORTH	49 EAST	MDB&M
SE	23	25 NORTH	49 EAST	MDB&M

In Eureka County, Nevada, on the 5TH day of December 2002.

The name and mailing address of the locator is:  
Placer Dome Exploration Inc.  
240 South Rock Boulevard, Suite 117  
Reno, Nevada 89502

The Claim is approximately 1500 feet long and 600 feet wide, such that 1480 feet is claimed in an East direction and 20 feet in a West direction from the point of discovery (monument of location), at which the Notice of Location was posted, together with 300 feet on each side of the monument of location and center line of the Claim. The general course of the lode or vein is from the East to the West direction.

The number, location and markings on each corner monument are as follows:

<u>Location</u>	<u>Markings</u>	<u>Description</u>
No. 1: Northwest Corner	N.W. Corner PR 60	1 1/2" x 1 1/2" x 4" wood post
No. 2: Northeast Corner	N.E. Corner PR 60	1 1/2" x 1 1/2" x 4" wood post
No. 3: Southeast Corner	S.E. Corner PR 60	1 1/2" x 1 1/2" x 4" wood post
No. 4: Southwest Corner	S.W. Corner PR 60	1 1/2" x 1 1/2" x 4" wood post

As erected on the ground, each corner monument is marked as described above by scribed metal tags.

The work of location consisted of making a claim map as provided in NRS 517.040.

Dated this 11th day of February, 2003

SIGNATURE OF LOCATOR

By: H. H. Tonking, Agent

Suggested Form - Nevada Department of Minerals  
Nevada - Lode Certificate of Location - NRS. 517.050

RECORDER'S STAMP

BOOK 358 PAGE 389  
OFFICIAL RECORDS  
Placer Dome Expl  
03 FEB 28 AM 9:26  
NEVADA DEPARTMENT OF MINERALS  
FILE NO. RECORDED FEES 20.60

181093

BOOK 358 PAGE 389

181094

CERTIFICATE OF LOCATION

LODE MINING CLAIM

TO ALL WHOM IT MAY CONCERN:

The undersigned hereby certifies that he has caused to be located the PR 61 Lode Mining Claim in the following quarter sections(s):

<u>¼</u>	<u>Section</u>	<u>Township</u>	<u>Range</u>	<u>Meridian</u>
SE	22	25 NORTH	49 EAST	MDB&M
SW	23	25 NORTH	49 EAST	MDB&M
NE	27	25 NORTH	49 EAST	MDB&M
NW	26	25 NORTH	49 EAST	MDB&M

In Eureka County, Nevada, on the 5TH day of December 2002.

The name and mailing address of the locator is:

Placer Dome Exploration Inc.  
240 South Rock Boulevard, Suite 117  
Reno, Nevada 89502

The Claim is approximately 1500 feet long and 600 feet wide, such that 20 feet is claimed in an East direction and 1480 feet in a West direction from the point of discovery (monument of location), at which the Notice of Location was posted, together with 300 feet on each side of the monument of location and center line of the Claim. The general course of the lode or vein is from the East to the West direction.

The number, location and markings on each corner monument are as follows:

	<u>Location</u>	<u>Markings</u>	<u>Description</u>
No. 1:	Northwest Corner	N.W. Corner PR 61	1½" x 1½" x 4" wood post
No. 2:	Northeast Corner	N.E. Corner PR 61	1½" x 1½" x 4" wood post
No. 3:	Southeast Corner	S.E. Corner PR 61	1½" x 1½" x 4" wood post
No. 4:	Southwest Corner	S.W. Corner PR 61	1½" x 1½" x 4" wood post

As erected on the ground, each corner monument is marked as described above by scribed metal tags.

The work of location consisted of making a claim map as provided in NRS 517.040.

Dated this 11th day of February, 2003

SIGNATURE OF LOCATOR

By: H. H. Tonking, Agent

Suggested Form - Nevada Department of Minerals  
Nevada - Lode Certificate of Location - NRS. 517.050

RECORDER'S STAMP

BOOK 358 PAGE 390  
OFFICIAL RECORDS  
Placer Dome Expl  
03 FEB 28 AM 9:27  
NEVADA  
FILE NO. RECORDER  
FEES 20.50

181094

BOOK 358 PAGE 390

181095

CERTIFICATE OF LOCATION

LODE MINING CLAIM

TO ALL WHOM IT MAY CONCERN:

The undersigned hereby certifies that he has caused to be located the PR 62 Lode Mining Claim in the following quarter sections(s):

<u>¼</u>	<u>Section</u>	<u>Township</u>	<u>Range</u>	<u>Meridian</u>
SW	23	25 NORTH	49 EAST	MDB&M
SE	23	25 NORTH	49 EAST	MDB&M
NW	26	25 NORTH	49 EAST	MDB&M
NE	26	25 NORTH	49 EAST	MDB&M

In Eureka County, Nevada, on the 5TH day of December 2002.

The name and mailing address of the locator is:

Placer Dome Exploration Inc.  
240 South Rock Boulevard, Suite 117  
Reno, Nevada 89502

The Claim is approximately 1500 feet long and 600 feet wide, such that 1480 feet is claimed in an East direction and 20 feet in a West direction from the point of discovery (monument of location), at which the Notice of Location was posted, together with 300 feet on each side of the monument of location and center line of the Claim. The general course of the lode or vein is from the East to the West direction.

The number, location and markings on each corner monument are as follows:


	<u>Location</u>	<u>Markings</u>	<u>Description</u>
No. 1:	Northwest Corner	N.W. Corner PR 62	1½" x 1½" x 4' wood post
No. 2:	Northeast Corner	N.E. Corner PR 62	1½" x 1½" x 4' wood post
No. 3:	Southeast Corner	S.E. Corner PR 62	1½" x 1½" x 4' wood post
No. 4:	Southwest Corner	S.W. Corner PR 62	1½" x 1½" x 4' wood post

As erected on the ground, each corner monument is marked as described above by scribed metal tags.

The work of location consisted of making a claim map as provided in NRS 517.040.

Dated this 11th day of February, 2003

SIGNATURE OF LOCATOR

By:   
H. H. Tonking, Agent

Suggested Form - Nevada Department of Minerals  
Nevada - Lode Certificate of Location - NRS 517.050

RECORDER'S STAMP

BOOK 358 PAGE 391  
DEED RECORDS  
Placer Dome Expl  
03 FEB 28 AM 9:27  
FILE NO.  
FEE \$ 20.50

BOOK 358 PAGE 391

181095

181096

CERTIFICATE OF LOCATION  
LODE MINING CLAIM

TO ALL WHOM IT MAY CONCERN:

The undersigned hereby certifies that he has caused to be located the PR 63 Lode Mining Claim in the following quarter sections(s):

<u>¼</u>	<u>Section</u>	<u>Township</u>	<u>Range</u>	<u>Meridian</u>
NE	27	25 NORTH	49 EAST	MDB&M
NW	26	25 NORTH	49 EAST	MDB&M

In Eureka County, Nevada, on the 5TH day of December 2002.

The name and mailing address of the locator is:  
Placer Dome Exploration Inc.  
240 South Rock Boulevard, Suite 117  
Reno, Nevada 89502

The Claim is approximately 1500 feet long and 600 feet wide, such that 20 feet is claimed in an East direction and 1480 feet in a West direction from the point of discovery (monument of location), at which the Notice of Location was posted, together with 300 feet on each side of the monument of location and center line of the Claim. The general course of the lode or vein is from the East to the West direction.

The number, location and markings on each corner monument are as follows:

<u>Location</u>	<u>Markings</u>	<u>Description</u>
No. 1: Northwest Corner	N.W. Corner PR 63	1½" x 1½" x 4' wood post
No. 2: Northeast Corner	N.E. Corner PR 63	1½" x 1½" x 4' wood post
No. 3: Southeast Corner	S.E. Corner PR 63	1½" x 1½" x 4' wood post
No. 4: Southwest Corner	S.W. Corner PR 63	1½" x 1½" x 4' wood post

As erected on the ground, each corner monument is marked as described above by scribed metal tags.

The work of location consisted of making a claim map as provided in NRS §17.040.

Dated this 11th day of February, 2003

SIGNATURE OF LOCATOR

By: H. H. Tonking, Agent

Suggested Form - Nevada Department of Minerals  
Nevada - Lode Certificate of Location - NRS 517.050

RECORDER'S STAMP

BOOK 358 PAGE 392  
OFFICIAL RECORD  
Placer Dome Expl  
03 FEB 28 AM 9:27

NEVADA  
FILE NO. 181096  
RECORDED  
FEES 20.50

BOOK 358 PAGE 392

**181097**  
**CERTIFICATE OF LOCATION**  
**LODE MINING CLAIM**

TO ALL WHOM IT MAY CONCERN:

The undersigned hereby certifies that he has caused to be located the PR 64 Lode Mining Claim in the following quarter sections(s):

<u>¼</u>	<u>Section</u>	<u>Township</u>	<u>Range</u>	<u>Meridian</u>
NW	26	25 NORTH	49 EAST	MOB&M
NE	26	25 NORTH	49 EAST	MOB&M

In Eureka County, Nevada, on the 5TH day of December 2002.

The name and mailing address of the locator is:  
Placer Dome Exploration Inc.  
240 South Rock Boulevard, Suite 117  
Reno, Nevada 89502

The Claim is approximately 1500 feet long and 600 feet wide, such that 1480 feet is claimed in an East direction and 20 feet in a West direction from the point of discovery (monument of location), at which the Notice of Location was posted, together with 300 feet on each side of the monument of location and center line of the Claim. The general course of the lode or vein is from the East to the West direction.

The number, location and markings on each corner monument are as follows:

	<u>Location</u>	<u>Markings</u>	<u>Description</u>
No. 1:	Northwest Corner	N.W. Corner PR 64	1½" x 1½" x 4" wood post
No. 2:	Northeast Corner	N.E. Corner PR 64	1½" x 1½" x 4" wood post
No. 3:	Southeast Corner	S.E. Corner PR 64	1½" x 1½" x 4" wood post
No. 4:	Southwest Corner	S.W. Corner PR 64	1½" x 1½" x 4" wood post

As erected on the ground, each corner monument is marked as described above by scribed metal tags.

The work of location consisted of making a claim map as provided in NRS 517.040.

Dated this 11th day of February, 2003

SIGNATURE OF LOCATOR

By: H. H. Tonking, Agent

Suggested Form - Nevada Department of Minerals  
Nevada - Lode Certificate of Location - NRS. 517.050

RECORDER'S STAMP

BOOK 358 PAGE 393  
OFFICIAL RECORDS  
Placer Dome Exp  
03 FEB 28 AM 9:27

FILE NO. 181097  
RECORDED  
FEE \$ 20.50

BOOK 358 PAGE 393

181098

CERTIFICATE OF LOCATION

LODE MINING CLAIM

TO ALL WHOM IT MAY CONCERN:

The undersigned hereby certifies that he has caused to be located the PR 65 Lode Mining Claim in the following quarter sections(s):

<u>1/4</u>	<u>Section</u>	<u>Township</u>	<u>Range</u>	<u>Meridian</u>
NE	27	25 NORTH	49 EAST	MDB&M
NW	26	25 NORTH	49 EAST	MDB&M

In Eureka County, Nevada, on the 5TH day of December 2002.

The name and mailing address of the locator is:  
Placer Dome Exploration Inc.  
240 South Rock Boulevard, Suite 117  
Reno, Nevada 89502

The Claim is approximately 1500 feet long and 600 feet wide, such that 20 feet is claimed in an East direction and 1480 feet in a West direction from the point of discovery (monument of location), at which the Notice of Location was posted, together with 300 feet on each side of the monument of location and center line of the Claim. The general course of the lode or vein is from the East to the West direction.

The number, location and markings on each corner monument are as follows:

<u>No.</u>	<u>Location</u>	<u>Markings</u>	<u>Description</u>
No. 1:	Northwest Corner	N.W. Corner PR 65	1 1/2" x 1 1/2" x 4' wood post
No. 2:	Northeast Corner	N.E. Corner PR 65	1 1/2" x 1 1/2" x 4' wood post
No. 3:	Southeast Corner	S.E. Corner PR 65	1 1/2" x 1 1/2" x 4' wood post
No. 4:	Southwest Corner	S.W. Corner PR 65	1 1/2" x 1 1/2" x 4' wood post

As erected on the ground, each corner monument is marked as described above by scribed metal tags.

The work of location consisted of making a claim map as provided in NRS 517.040.

Dated this 11th day of February, 2003

SIGNATURE OF LOCATOR

By: H. H. Tonking, Agent

Suggested Form - Nevada Department of Minerals  
Nevada - Lode Certificate of Location - NRS. 517.050

RECORDER'S STAMP

BOOK 358 PAGE 394  
OFFICIAL RECORDS  
Placer Dome Expl  
03 FEB 28 AM 9:27

FILE NO. RECORDING FEES 20.50

181098

BOOK 358 PAGE 394

181099

CERTIFICATE OF LOCATION  
LODE MINING CLAIM

TO ALL WHOM IT MAY CONCERN:

The undersigned hereby certifies that he has caused to be located the PR 66 Lode Mining Claim in the following quarter sections(s):

<u>¼</u>	<u>Section</u>	<u>Township</u>	<u>Range</u>	<u>Meridian</u>
NW	26	25 NORTH	49 EAST	MDB&M
NE	26	25 NORTH	49 EAST	MDB&M

In Eureka County, Nevada, on the 5TH day of December 2002.

The name and mailing address of the locator is:  
Placer Dome Exploration Inc.  
240 South Rock Boulevard, Suite 117  
Reno, Nevada 89502

The Claim is approximately 1500 feet long and 600 feet wide, such that 1480 feet is claimed in an East direction and 20 feet in a West direction from the point of discovery (monument of location), at which the Notice of Location was posted, together with 300 feet on each side of the monument of location and center line of the Claim. The general course of the lode or vein is from the East to the West direction.

The number, location and markings on each corner monument are as follows:

	<u>Location</u>	<u>Markings</u>	<u>Description</u>
No. 1:	Northwest Corner	N.W. Corner PR 66	1½" x 1½" x 4" wood post
No. 2:	Northeast Corner	N.E. Corner PR 66	1½" x 1½" x 4" wood post
No. 3:	Southeast Corner	S.E. Corner PR 66	1½" x 1½" x 4" wood post
No. 4:	Southwest Corner	S.W. Corner PR 66	1½" x 1½" x 4" wood post

As erected on the ground, each corner monument is marked as described above by scribed metal tags.

The work of location consisted of making a claim map as provided in NRS 517.040.

Dated this 11th day of February, 2003

SIGNATURE OF LOCATOR

By: H. H. Pönking, Agent

Suggested Form - Nevada Department of Minerals  
Nevada - Lode Certificate of Location - NRS. 517.050

RECORDER'S STAMP

BOOK 358 PAGE 395  
OFFICIAL RECORD  
Placer Dome Expl  
03 FEB 28 AM 9:27

FILED  
FEE \$20.00

181099

BOOK 358 PAGE 395

181100

CERTIFICATE OF LOCATION  
LODE MINING CLAIM

TO ALL WHOM IT MAY CONCERN:

The undersigned hereby certifies that he has caused to be located the PR 67 Lode Mining Claim in the following quarter section(s):

<u>¼</u>	<u>Section</u>	<u>Township</u>	<u>Range</u>	<u>Meridian</u>
NE	27	25 NORTH	49 EAST	MDB&M
NW	26	25 NORTH	49 EAST	MDB&M

In Eureka County, Nevada, on the 5TH day of December 2002.

The name and mailing address of the locator is:  
Placer Dome Exploration Inc.  
240 South Rock Boulevard, Suite 117  
Reno, Nevada 89502

The Claim is approximately 1500 feet long and 600 feet wide, such that 20 feet is claimed in an East direction and 1480 feet in a West direction from the point of discovery (monument of location), at which the Notice of Location was posted, together with 300 feet on each side of the monument of location and center line of the Claim. The general course of the lode or vein is from the East to the West direction.

The number, location and markings on each corner monument are as follows:

	<u>Location</u>	<u>Markings</u>	<u>Description</u>
No. 1:	Northwest Corner	N.W. Corner PR 67	1½" x 1½" x 4' wood post
No. 2:	Northeast Corner	N.E. Corner PR 67	1½" x 1½" x 4' wood post
No. 3:	Southeast Corner	S.E. Corner PR 67	1½" x 1½" x 4' wood post
No. 4:	Southwest Corner	S.W. Corner PR 67	1½" x 1½" x 4' wood post

As erected on the ground, each corner monument is marked as described above by scribed metal tags.

The work of location consisted of making a claim map as provided in NRS 517.040.

Dated this 11th day of February, 2003

SIGNATURE OF LOCATOR

By: H. H. Yonking, Agent

Suggested Form - Nevada Department of Minerals  
Nevada - Lode Certificate of Location - NRS. 517.050

RECORDER'S STAMP

BOOK 358 PAGE 396  
OFFICIAL RECORDS  
Placer Dome type  
03 FEB 28 AM 9:27  
FILE NO. 1000000  
RECORDED  
FEES 20.50

181100

BOOK 358 PAGE 396

**181101**  
**CERTIFICATE OF LOCATION**  
**LODE MINING CLAIM**

TO ALL WHOM IT MAY CONCERN:

The undersigned hereby certifies that he has caused to be located the PR 68 Lode Mining Claim in the following quarter sections(s):

<u>1/4</u>	<u>Section</u>	<u>Township</u>	<u>Range</u>	<u>Meridian</u>
NW	26	25 NORTH	49 EAST	MDB&M
NE	26	25 NORTH	49 EAST	MDB&M

In Eureka County, Nevada, on the 5TH day of December 2002.

The name and mailing address of the locator is:  
Placer Dome Exploration Inc.  
240 South Rock Boulevard, Suite 117  
Reno, Nevada 89502

The Claim is approximately 1500 feet long and 600 feet wide, such that 1480 feet is claimed in an East direction and 20 feet in a West direction from the point of discovery (monument of location), at which the Notice of Location was posted, together with 300 feet on each side of the monument of location and center line of the Claim. The general course of the lode or vein is from the East to the West direction.

The number, location and markings on each corner monument are as follows:

	<u>Location</u>	<u>Markings</u>	<u>Description</u>
No. 1:	Northwest Corner	N.W. Corner PR 68	1 1/2" x 1 1/2" x 4' wood post
No. 2:	Northeast Corner	N.E. Corner PR 68	1 1/2" x 1 1/2" x 4' wood post
No. 3:	Southeast Corner	S.E. Corner PR 68	1 1/2" x 1 1/2" x 4' wood post
No. 4:	Southwest Corner	S.W. Corner PR 68	1 1/2" x 1 1/2" x 4' wood post

As erected on the ground, each corner monument is marked as described above by scribed metal tags.

The work of location consisted of making a claim map as provided in NRS 517.040.

Dated this 11th day of February, 2003

SIGNATURE OF LOCATOR

By: H. H. Tonking  
H. H. Tonking, Agent

Suggested Form - Nevada Department of Minerals  
Nevada - Lode Certificate of Location - NRS. 517.050

RECORDER'S STAMP

BOOK 358 PAGE 397  
OFFICIAL RECORD  
Placer Dome Expl  
03 FEB 20 AM 9:27

FILE NO. 20.50

181101

BOOK 358 PAGE 397

181102

CERTIFICATE OF LOCATION  
LODE MINING CLAIM

TO ALL WHOM IT MAY CONCERN:

The undersigned hereby certifies that he has caused to be located the PR 69 Lode Mining Claim in the following quarter sections(s):

<u>¼</u>	<u>Section</u>	<u>Township</u>	<u>Range</u>	<u>Meridian</u>
NE	27	25 NORTH	49 EAST	MDB&M
SE	27	25 NORTH	49 EAST	MDB&M
NW	26	25 NORTH	49 EAST	MDB&M
SW	26	25 NORTH	49 EAST	MDB&M

In Eureka County, Nevada, on the 5TH day of December 2002.

The name and mailing address of the locator is:  
Placer Dome Exploration Inc.  
240 South Rock Boulevard, Suite 117  
Reno, Nevada 89502

The Claim is approximately 1500 feet long and 600 feet wide, such that 20 feet is claimed from East direction and 1480 feet in a West direction from the point of discovery (monument of location), at which the Notice of Location was posted, together with 300 feet on each side of the monument of location and center line of the Claim. The general course of the lode or vein is from the East to the West direction.

The number, location and markings on each corner monument are as follows:

	<u>Location</u>	<u>Markings</u>	<u>Description</u>
No. 1:	Northwest Corner	N.W. Corner PR 69	1½" x 1½" x 4' wood post
No. 2:	Northeast Corner	N.E. Corner PR 69	1½" x 1½" x 4' wood post
No. 3:	Southeast Corner	S.E. Corner PR 69	1½" x 1½" x 4' wood post
No. 4:	Southwest Corner	S.W. Corner PR 69	1½" x 1½" x 4' wood post

As erected on the ground, each corner monument is marked as described above by scribed metal tags.

The work of location consisted of making a claim map as provided in NRS 517.040.

Dated this 11th day of February, 2003

SIGNATURE OF LOCATOR

By: H. H. Tonking, Agent

Suggested Form - Nevada Department of Minerals  
Nevada - Lode Certificate of Location - NRS. 517.050

RECORDER'S STAMP

BOOK 358 PAGE 398  
OFFICIAL RECORD  
Placer Dome Expl  
03 FEB 28 AM 9:28

FILE NO. 181102  
RECORDED  
FEES 20.50

BOOK 358 PAGE 398

181102

181103

CERTIFICATE OF LOCATION  
LODE MINING CLAIM

TO ALL WHOM IT MAY CONCERN:

The undersigned hereby certifies that he has caused to be located the PR 70 Lode Mining Claim in the following quarter sections(s):

$\frac{1}{4}$	Section	Township	Range	Meridian
NW	26	25 NORTH	49 EAST	MDB&M
NE	26	25 NORTH	49 EAST	MDB&M
SE	26	25 NORTH	49 EAST	MDB&M
SW	26	25 NORTH	49 EAST	MDB&M

In Eureka County, Nevada, on the 5TH day of December 2002.

The name and mailing address of the locator is:  
Placer Dome Exploration Inc.  
240 South Rock Boulevard, Suite 117  
Reno, Nevada 89502

The Claim is approximately 1500 feet long and 600 feet wide, such that 1480 feet is claimed in an East direction and 20 feet in a West direction from the point of discovery (monument of location), at which the Notice of Location was posted, together with 300 feet on each side of the monument of location and center line of the Claim. The general course of the lode or vein is from the East to the West direction.

The number, location and markings on each corner monument are as follows:

	Location	Markings	Description
No. 1:	Northwest Corner	N.W. Corner PR 70	1½" x 1½" x 4' wood post
No. 2:	Northeast Corner	N.E. Corner PR 70	1½" x 1½" x 4' wood post
No. 3:	Southeast Corner	S.E. Corner PR 70	1½" x 1½" x 4' wood post
No. 4:	Southwest Corner	S.W. Corner PR 70	1½" x 1½" x 4' wood post

As erected on the ground, each corner monument is marked as described above by scribed metal tags.

The work of location consisted of making a claim map as provided in NRS 517.040.

Dated this 11th day of February, 2003

SIGNATURE OF LOCATOR

By:   
H. H. Tonking, Agent

Suggested Form - Nevada Department of Minerals  
Nevada - Lode Certificate of Location - NRS. 517.050

RECORDER'S STAMP

BOOK 358 PAGE 399  
OFFICIAL RECORD  
Placer Dome Expl  
03 FEB 20 AM 9:28  
FILE NO. 20.00

BOOK 358 PAGE 399

181103

181104

CERTIFICATE OF LOCATION  
LODE MINING CLAIM

TO ALL WHOM IT MAY CONCERN:

The undersigned hereby certifies that he has caused to be located the PR 71 Lode Mining Claim in the following quarter sections(s):

<u>1/4</u>	<u>Section</u>	<u>Township</u>	<u>Range</u>	<u>Meridian</u>
SE	27	25 NORTH	49 EAST	MDB&M
SW	26	25 NORTH	49 EAST	MDB&M

In Eureka County, Nevada, on the 5TH day of December 2002.

The name and mailing address of the locator is:  
Placer Dome Exploration Inc.  
240 South Rock Boulevard, Suite 117  
Reno, Nevada 89502

The Claim is approximately 1500 feet long and 600 feet wide, such that 20 feet is claimed in an East direction and 1480 feet in a West direction from the point of discovery (monument of location), at which the Notice of Location was posted, together with 300 feet on each side of the monument of location and center line of the Claim. The general course of the lode or vein is from the East to the West direction.

The number, location and markings on each corner monument are as follows:

<u>No.</u>	<u>Location</u>	<u>Markings</u>	<u>Description</u>
No. 1:	Northwest Corner	N.W. Corner PR 71	1 1/2" x 1 1/2" x 4' wood post
No. 2:	Northeast Corner	N.E. Corner PR 71	1 1/2" x 1 1/2" x 4' wood post
No. 3:	Southeast Corner	S.E. Corner PR 71	1 1/2" x 1 1/2" x 4' wood post
No. 4:	Southwest Corner	S.W. Corner PR 71	1 1/2" x 1 1/2" x 4' wood post

As erected on the ground, each corner monument is marked as described above by scribed metal tags.

The work of location consisted of making a claim map as provided in NRS 517.040.

Dated this 11th day of February, 2003

SIGNATURE OF LOCATOR

By: H. H. Tonking, Agent

Suggested Form - Nevada Department of Minerals  
Nevada - Lode Certificate of Location - NRS 517.050

RECORDER'S STAMP

BOOK 358 PAGE 400  
OFFICIAL RECORD  
Placer Dome Expl  
03 FEB 28 AM 9:28  
FILE NO. 181104  
FEE \$20.50

BOOK 358 PAGE 400

181105

CERTIFICATE OF LOCATION  
LODE MINING CLAIM

TO ALL WHOM IT MAY CONCERN:

The undersigned hereby certifies that he has caused to be located the PR 72 Lode Mining Claim in the following quarter sections(s):

<u>¼</u>	<u>Section</u>	<u>Township</u>	<u>Range</u>	<u>Meridian</u>
SW	26	25 NORTH	49 EAST	MDB&M
SE	26	25 NORTH	49 EAST	MDB&M

In Eureka County, Nevada, on the 5TH day of December 2002.

The name and mailing address of the locator is:  
Placer Dome Exploration Inc.  
240 South Rock Boulevard, Suite 117  
Reno, Nevada 89502

The Claim is approximately 1500 feet long and 600 feet wide, such that 1480 feet is claimed in an East direction and 20 feet in a West direction from the point of discovery (monument of location), at which the Notice of Location was posted, together with 300 feet on each side of the monument of location and center line of the Claim. The general course of the lode or vein is from the East to the West direction.

The number, location and markings on each corner monument are as follows:

<u>No.</u>	<u>Location</u>	<u>Markings</u>	<u>Description</u>
No. 1:	Northwest Corner	N.W. Corner PR 72	1½" x 1½" x 4' wood post
No. 2:	Northeast Corner	N.E. Corner PR 72	1½" x 1½" x 4' wood post
No. 3:	Southeast Corner	S.E. Corner PR 72	1½" x 1½" x 4' wood post
No. 4:	Southwest Corner	S.W. Corner PR 72	1½" x 1½" x 4' wood post

As erected on the ground, each corner monument is marked as described above by scribed metal tags.

The work of location consisted of making a claim map as provided in NRS 517.040.

Dated this 11th day of February, 2003

SIGNATURE OF LOCATOR

By: H. H. Ponking, Agent

Suggested Form - Nevada Department of Minerals  
Nevada - Lode Certificate of Location - NRS 517.050

RECORDER'S STAMP

BOOK 358 PAGE 401  
OFFICIAL RECORDS  
Placer Dome Expl  
03 FEB 28 AM 9:28  
FILE NO. 20.50

181105

BOOK 358 PAGE 401

181106

CERTIFICATE OF LOCATION  
LODE MINING CLAIM

TO ALL WHOM IT MAY CONCERN:

The undersigned hereby certifies that he has caused to be located the PR 73 Lode Mining Claim in the following quarter sections(s):

<u>1/4</u>	<u>Section</u>	<u>Township</u>	<u>Range</u>	<u>Meridian</u>
SE	27	25 NORTH	49 EAST	MDB&M
SW	26	25 NORTH	49 EAST	MDB&M

In Eureka County, Nevada, on the 5TH day of December 2002.

The name and mailing address of the locator is:  
Placer Dome Exploration Inc.  
240 South Rock Boulevard, Suite 117  
Reno, Nevada 89502

The Claim is approximately 1500 feet long and 600 feet wide, such that 20 feet is claimed in an East direction and 1480 feet in a West direction from the point of discovery (monument of location), at which the Notice of Location was posted, together with 300 feet on each side of the monument of location and center line of the Claim. The general course of the lode or vein is from the East to the West direction.

The number, location and markings on each corner monument are as follows:

	<u>Location</u>	<u>Markings</u>	<u>Description</u>
No. 1:	Northwest Corner	N.W. Corner PR 73	1½" x 1½" x 4" wood post
No. 2:	Northeast Corner	N.E. Corner PR 73	1½" x 1½" x 4" wood post
No. 3:	Southeast Corner	S.E. Corner PR 73	1½" x 1½" x 4" wood post
No. 4:	Southwest Corner	S.W. Corner PR 73	1½" x 1½" x 4" wood post

As erected on the ground, each corner monument is marked as described above by scribed metal tags.

The work of location consisted of making a claim map as provided in NRS 517.040.

Dated this 11th day of February, 2003

SIGNATURE OF LOCATOR

By:

H. H. Ponking, Agent

Suggested Form - Nevada Department of Minerals  
Nevada - Lode Certificate of Location - NRS 517.050

RECORDER'S STAMP

BOOK 358 PAGE 402  
OFFICIAL RECORDS  
Placer Dome Expl  
03 FEB 28 AM 9:28

RECORDED & INDEXED  
FILE NO. 181106  
FEE \$20.50

181106

BOOK 358 PAGE 402

181107

CERTIFICATE OF LOCATION  
LODE MINING CLAIM

TO ALL WHOM IT MAY CONCERN:

The undersigned hereby certifies that he has caused to be located the PR 74 Lode Mining Claim in the following quarter sections(s):

<u>1/4</u>	<u>Section</u>	<u>Township</u>	<u>Range</u>	<u>Meridian</u>
SW	26	25 NORTH	49 EAST	MDB&M
SE	26	25 NORTH	49 EAST	MDB&M

In Eureka County, Nevada, on the 5TH day of December 2002.

The name and mailing address of the locator is:  
Placer Dome Exploration Inc.  
240 South Rock Boulevard, Suite 117  
Reno, Nevada 89502

The Claim is approximately 1500 feet long and 600 feet wide, such that 1480 feet is claimed in an East direction and 20 feet in a West direction from the point of discovery (monument of location), at which the Notice of Location was posted, together with 300 feet on each side of the monument of location and center line of the Claim. The general course of the lode or vein is from the East to the West direction.

The number, location and markings on each corner monument are as follows:

	<u>Location</u>	<u>Markings</u>	<u>Description</u>
No. 1:	Northwest Corner	N.W. Corner PR 74	1 1/2" x 1 1/2" x 4" wood post
No. 2:	Northeast Corner	N.E. Corner PR 74	1 1/2" x 1 1/2" x 4" wood post
No. 3:	Southeast Corner	S.E. Corner PR 74	1 1/2" x 1 1/2" x 4" wood post
No. 4:	Southwest Corner	S.W. Corner PR 74	1 1/2" x 1 1/2" x 4" wood post

As erected on the ground, each corner monument is marked as described above by scribed metal tags.

The work of location consisted of making a claim map as provided in NRS 517.040.

Dated this 11th day of February, 2003

SIGNATURE OF LOCATOR

By: H. H. Tonking, Agent

Suggested Form - Nevada Department of Minerals  
Nevada - Lode Certificate of Location - NRS. 517.050

RECORDER'S STAMP

BOOK 358 PAGE 403  
OFFICIAL RECORDS  
Placer Dome Expl  
03 FEB 28 AM 9:28

181107  
FEB 20 2003

BOOK 358 PAGE 403

181108

CERTIFICATE OF LOCATION  
LODE MINING CLAIM

TO ALL WHOM IT MAY CONCERN:

The undersigned hereby certifies that he has caused to be located the PR 75 Lode Mining Claim in the following quarter sections(s):

<u>¼</u>	<u>Section</u>	<u>Township</u>	<u>Range</u>	<u>Meridian</u>
SE	27	25 NORTH	49 EAST	MDB&M
SW	26	25 NORTH	49 EAST	MDB&M

In Eureka County, Nevada, on the 5TH day of December 2002.

The name and mailing address of the locator is:  
Placer Dome Exploration Inc.  
240 South Rock Boulevard, Suite 117  
Reno, Nevada 89502

The Claim is approximately 1500 feet long and 600 feet wide, such that 20 feet is claimed in an East direction and 1480 feet in a West direction from the point of discovery (monument of location), at which the Notice of Location was posted, together with 300 feet on each side of the monument of location and center line of the Claim. The general course of the lode or vein is from the East to the West direction.

The number, location and markings on each corner monument are as follows:

	<u>Location</u>	<u>Markings</u>	<u>Description</u>
No. 1:	Northwest Corner	N.W. Corner PR 75	1½" x 1½" x 4' wood post
No. 2:	Northeast Corner	N.E. Corner PR 75	1½" x 1½" x 4' wood post
No. 3:	Southeast Corner	S.E. Corner PR 75	1½" x 1½" x 4' wood post
No. 4:	Southwest Corner	S.W. Corner PR 75	1½" x 1½" x 4' wood post

As erected on the ground, each corner monument is marked as described above by scribed metal tags.

The work of location consisted of making a claim map as provided in NRS 517.040.

Dated this 11th day of February, 2003

SIGNATURE OF LOCATOR

By: H. H. Tonking, Agent

Suggested Form - Nevada Department of Minerals  
Nevada - Lode Certificate of Location - NRS. 517.050

RECORDER'S STAMP

BOOK 358 PAGE 404  
OFFICIAL RECORDS  
Placer Dome Expl  
03 FEB 28 AM 9:28

181108

BOOK 358 PAGE 404

**181109**  
**CERTIFICATE OF LOCATION**  
**LODE MINING CLAIM**

TO ALL WHOM IT MAY CONCERN:

The undersigned hereby certifies that he has caused to be located the PR 76 Lode Mining Claim in the following quarter sections(s):

<u>1/4</u>	<u>Section</u>	<u>Township</u>	<u>Range</u>	<u>Meridian</u>
SW	26	25 NORTH	49 EAST	MDB&M
SE	26	25 NORTH	49 EAST	MDB&M

In Eureka County, Nevada, on the 5TH day of December 2002.

The name and mailing address of the locator is:  
Placer Dome Exploration Inc.  
240 South Rock Boulevard, Suite 117  
Reno, Nevada 89502

The Claim is approximately 1500 feet long and 600 feet wide, such that 1480 feet is claimed in an East direction and 20 feet in a West direction from the point of discovery (monument of location), at which the Notice of Location was posted, together with 300 feet on each side of the monument of location and center line of the Claim. The general course of the lode or vein is from the East to the West direction.

The number, location and markings on each corner monument are as follows:

	<u>Location</u>	<u>Markings</u>	<u>Description</u>
No. 1:	Northwest Corner	N.W. Corner PR 76	1 1/2" x 1 1/2" x 4' wood post
No. 2:	Northeast Corner	N.E. Corner PR 76	1 1/2" x 1 1/2" x 4' wood post
No. 3:	Southeast Corner	S.E. Corner PR 76	1 1/2" x 1 1/2" x 4' wood post
No. 4:	Southwest Corner	S.W. Corner PR 76	1 1/2" x 1 1/2" x 4' wood post

As erected on the ground, each corner monument is marked as described above by scribed metal tags.

The work of location consisted of making a claim map as provided in NRS 517.040.

Dated this 11th day of February, 2003

SIGNATURE OF LOCATOR

By: H. H. Tonking, Agent

Suggested Form - Nevada Department of Minerals  
Nevada - Lode Certificate of Location - NRS. 517.050

RECORDER'S STAMP

BOOK 358 PAGE 405  
OFFICIAL RECORDS  
Placer Dome Expl  
03 FEB 28 AM 9:28  
RECORDED & INDEXED  
FILE NO. 20.50

181109

BOOK 358 PAGE 405

181110

CERTIFICATE OF LOCATION  
LODE MINING CLAIM

TO ALL WHOM IT MAY CONCERN:

The undersigned hereby certifies that he has caused to be located the PR 77 Lode Mining Claim in the following quarter sections(s):

<u>¼</u>	<u>Section</u>	<u>Township</u>	<u>Range</u>	<u>Meridian</u>
SE	27	25 NORTH	49 EAST	MDB&M
SW	26	25 NORTH	49 EAST	MDB&M

In Eureka County, Nevada, on the 5TH day of December 2002.

The name and mailing address of the locator is:  
Placer Dome Exploration Inc.  
240 South Rock Boulevard, Suite 117  
Reno, Nevada 89502

The Claim is approximately 1500 feet long and 600 feet wide, such that 20 feet is claimed in an East direction and 1480 feet in a West direction from the point of discovery (monument of location), at which the Notice of Location was posted, together with 300 feet on each side of the monument of location and center line of the Claim. The general course of the lode or vein is from the East to the West direction.

The number, location and markings on each corner monument are as follows:

	<u>Location</u>	<u>Markings</u>	<u>Description</u>
No. 1:	Northwest Corner	N.W. Corner PR 77	1½" x 1½" x 4' wood post
No. 2:	Northeast Corner	N.E. Corner PR 77	1½" x 1½" x 4' wood post
No. 3:	Southeast Corner	S.E. Corner PR 77	1½" x 1½" x 4' wood post
No. 4:	Southwest Corner	S.W. Corner PR 77	1½" x 1½" x 4' wood post

As erected on the ground, each corner monument is marked as described above by scribed metal tags.

The work of location consisted of making a claim map as provided in NRS 517.040.

Dated this 11th day of February, 2003

SIGNATURE OF LOCATOR

By: H. H. Fonking, Agent

Suggested Form - Nevada Department of Minerals  
Nevada - Lode Certificate of Location - NRS. 517.050

RECORDER'S STAMP

BOOK 358 PAGE 407  
OFFICIAL RECORD  
Placer Dome Expl  
03 FEB 28 AM 9:29

FILE NO. 11111111  
FEE 20.50

181110

BOOK 358 PAGE 406

181111

CERTIFICATE OF LOCATION  
LODE MINING CLAIM

TO ALL WHOM IT MAY CONCERN:

The undersigned hereby certifies that he has caused to be located the PR 78 Lode Mining Claim in the following quarter sections(s):

<u>¼</u>	<u>Section</u>	<u>Township</u>	<u>Range</u>	<u>Meridian</u>
SW	26	25 NORTH	49 EAST	MDB&M
SE	26	25 NORTH	49 EAST	MDB&M

In Eureka County, Nevada, on the 5TH day of December 2002.

The name and mailing address of the locator is:  
Placer Dome Exploration Inc.  
240 South Rock Boulevard, Suite 117  
Reno, Nevada 89502

The Claim is approximately 1500 feet long and 600 feet wide, such that 1480 feet is claimed in an East direction and 20 feet in a West direction from the point of discovery (monument of location), at which the Notice of Location was posted, together with 300 feet on each side of the monument of location and center line of the Claim. The general course of the lode or vein is from the East to the West direction.

The number, location and markings on each corner monument are as follows:

	<u>Location</u>	<u>Markings</u>	<u>Description</u>
No. 1:	Northwest Corner	N.W. Corner PR 78	1½" x 1½" x 4' wood post
No. 2:	Northeast Corner	N.E. Corner PR 78	1½" x 1½" x 4' wood post
No. 3:	Southeast Corner	S.E. Corner PR 78	1½" x 1½" x 4' wood post
No. 4:	Southwest Corner	S.W. Corner PR 78	1½" x 1½" x 4' wood post

As erected on the ground, each corner monument is marked as described above by scribed metal tags.

The work of location consisted of making a claim map as provided in NRS 517.040.

Dated this 11th day of February, 2003

SIGNATURE OF LOCATOR

By:

H. H. Pinking, Agent

Suggested Form - Nevada Department of Minerals  
Nevada - Lode Certificate of Location - NRS. 517.050

RECORDER'S STAMP

BOOK 358 PAGE 407  
OFFICE OF CLERKS  
Placer Dome Expl  
03 FEB 28 AM 9:29

RECEIVED  
FILED  
FEE 20.00

181111

BOOK 358 PAGE 407

181112

CERTIFICATE OF LOCATION  
LODE MINING CLAIM

TO ALL WHOM IT MAY CONCERN:

The undersigned hereby certifies that he has caused to be located the PR 79 Lode Mining Claim in the following quarter sections(s):

<u>1/4</u>	<u>Section</u>	<u>Township</u>	<u>Range</u>	<u>Meridian</u>
SE	27	25 NORTH	49 EAST	MDB&M
SW	26	25 NORTH	49 EAST	MDB&M
NE	34	25 NORTH	49 EAST	MDB&M
NW	35	25 NORTH	49 EAST	MDB&M

In Eureka County, Nevada, on the 5TH day of December 2002.

The name and mailing address of the locator is:  
Placer Dome Exploration Inc.  
240 South Rock Boulevard, Suite 117  
Reno, Nevada 89502

The Claim is approximately 1500 feet long and 600 feet wide, such that 20 feet is claimed in an East direction and 1480 feet in a West direction from the point of discovery (monument of location), at which the Notice of Location was posted, together with 300 feet on each side of the monument of location and center line of the Claim. The general course of the lode or vein is from the East to the West direction.

The number, location and markings on each corner monument are as follows:

<u>No.</u>	<u>Location</u>	<u>Markings</u>	<u>Description</u>
No. 1:	Northwest Corner	N.W. Corner PR 79	1 1/2" x 1 1/2" x 4' wood post
No. 2:	Northeast Corner	N.E. Corner PR 79	1 1/2" x 1 1/2" x 4' wood post
No. 3:	Southeast Corner	S.E. Corner PR 79	1 1/2" x 1 1/2" x 4' wood post
No. 4:	Southwest Corner	S.W. Corner PR 79	1 1/2" x 1 1/2" x 4' wood post

As erected on the ground, each corner monument is marked as described above by scribed metal tags.

The work of location consisted of making a claim map as provided in NRS 517.040.

Dated this 11th day of February, 2003

SIGNATURE OF LOCATOR

By: H. H. Tonking, Agent

Suggested Form - Nevada Department of Minerals  
Nevada - Lode Certificate of Location - NRS 517.050

RECORDER'S STAMP

BOOK 358 PAGE 408  
OFFICIAL RECORD  
Placer Dome Expl  
03 FEB 28 AM 9:29

FILE NO. 20.50

181112

BOOK 358 PAGE 408

181113

CERTIFICATE OF LOCATION

LODE MINING CLAIM

TO ALL WHOM IT MAY CONCERN:

The undersigned hereby certifies that he has caused to be located the PR 80 Lode Mining Claim in the following quarter sections(s):

<u>1/4</u>	<u>Section</u>	<u>Township</u>	<u>Range</u>	<u>Meridian</u>
SW	26	25 NORTH	49 EAST	MDB&M
SE	26	25 NORTH	49 EAST	MDB&M
NW	35	25 NORTH	49 EAST	MDB&M
NE	35	25 NORTH	49 EAST	MDB&M

In Eureka County, Nevada, on the 5TH day of December 2002.

The name and mailing address of the locator is:  
Placer Dome Exploration Inc.  
240 South Rock Boulevard, Suite 117  
Reno, Nevada 89502

The Claim is approximately 1500 feet long and 600 feet wide, such that 1480 feet is claimed in an East direction and 20 feet in a West direction from the point of discovery (monument of location), at which the Notice of Location was posted, together with 300 feet on each side of the monument of location and center line of the Claim. The general course of the lode or vein is from the East to the West direction.

The number, location and markings on each corner monument are as follows:

<u>No.</u>	<u>Location</u>	<u>Markings</u>	<u>Description</u>
No. 1:	Northwest Corner	N.W. Corner PR 80	1 1/2" x 1 1/2" x 4' wood post
No. 2:	Northeast Corner	N.E. Corner PR 80	1 1/2" x 1 1/2" x 4' wood post
No. 3:	Southeast Corner	S.E. Corner PR 80	1 1/2" x 1 1/2" x 4' wood post
No. 4:	Southwest Corner	S.W. Corner PR 80	1 1/2" x 1 1/2" x 4' wood post

As erected on the ground, each corner monument is marked as described above by scribed metal tags.

The work of location consisted of making a claim map as provided in NRS 517.040.

Dated this 11th day of February, 2003

SIGNATURE OF LOCATOR

By: [Signature]  
H. H. Conking, Agent

Suggested Form - Nevada Department of Minerals  
Nevada - Lode Certificate of Location - NRS. 517.050

RECORDER'S STAMP

BOOK 358 PAGE 409  
OFFICIAL RECORD  
Placer Dome Exp  
03 FEB 28 AM 9:29

FILED IN NRS. 517.050  
181113 FILED 20.00

BOOK 358 PAGE 409

181114

CERTIFICATE OF LOCATION  
LODE MINING CLAIM

TO ALL WHOM IT MAY CONCERN:

The undersigned hereby certifies that he has caused to be located the PR 81 Lode Mining Claim in the following quarter sections(s):

$\frac{1}{4}$	Section	Township	Range	Meridian
NE	34	25 NORTH	49 EAST	MDB&M
NW	35	25 NORTH	49 EAST	MDB&M

In Eureka County, Nevada, on the 5TH day of December 2002.

The name and mailing address of the locator is:  
Placer Dome Exploration Inc.  
240 South Rock Boulevard, Suite 117  
Reno, Nevada 89502

The Claim is approximately 1500 feet long and 600 feet wide, such that 20 feet is claimed in an East direction and 1480 feet in a West direction from the point of discovery (monument of location), at which the Notice of Location was posted, together with 300 feet on each side of the monument of location and center line of the Claim. The general course of the lode or vein is from the East to the West direction.

The number, location and markings on each corner monument are as follows:

	Location	Markings	Description
No. 1:	Northwest Corner	N.W. Corner PR 81	1½" x 1½" x 4" wood post
No. 2:	Northeast Corner	N.E. Corner PR 81	1½" x 1½" x 4" wood post
No. 3:	Southeast Corner	S.E. Corner PR 81	1½" x 1½" x 4" wood post
No. 4:	Southwest Corner	S.W. Corner PR 81	1½" x 1½" x 4" wood post

As erected on the ground, each corner monument is marked as described above by scribed metal tags.

The work of location consisted of making a claim map as provided in NRS 517.040.

Dated this 11th day of February, 2003

SIGNATURE OF LOCATOR

By: H. H. Tonking  
H. H. Tonking, Agent

Suggested Form - Nevada Department of Minerals  
Nevada - Lode Certificate of Location - NRS. 517.050

RECORDER'S STAMP

BOOK 358 PAGE 410  
OFFICIAL RECORDS  
Placer Dome Expl  
03 FEB 28 11 9:29

FILED  
CORNER  
FEES 20.50

181114

BOOK 358 PAGE 410

181115

CERTIFICATE OF LOCATION

LODE MINING CLAIM

TO ALL WHOM IT MAY CONCERN:

The undersigned hereby certifies that he has caused to be located the PR 82 Lode Mining Claim in the following quarter sections(s):

<u>1/4</u>	<u>Section</u>	<u>Township</u>	<u>Range</u>	<u>Meridian</u>
NW	35	25 NORTH	49 EAST	MDB&M
NE	35	25 NORTH	49 EAST	MDB&M

In Eureka County, Nevada, on the 5TH day of December 2002.

The name and mailing address of the locator is:  
Placer Dome Exploration Inc.  
240 South Rock Boulevard, Suite 117  
Reno, Nevada 89502

The Claim is approximately 1500 feet long and 600 feet wide, such that 1480 feet is claimed in an East direction and 20 feet in a West direction from the point of discovery (monument of location), at which the Notice of Location was posted, together with 300 feet on each side of the monument of location and center line of the Claim. The general course of the lode or vein is from the East to the West direction.

The number, location and markings on each corner monument are as follows:

	<u>Location</u>	<u>Markings</u>	<u>Description</u>
No. 1:	Northwest Corner	N.W. Corner PR 82	1 1/2" x 1 1/2" x 4' wood post
No. 2:	Northeast Corner	N.E. Corner PR 82	1 1/2" x 1 1/2" x 4' wood post
No. 3:	Southeast Corner	S.E. Corner PR 82	1 1/2" x 1 1/2" x 4' wood post
No. 4:	Southwest Corner	S.W. Corner PR 82	1 1/2" x 1 1/2" x 4' wood post

As erected on the ground, each corner monument is marked as described above by scribed metal tags.

The work of location consisted of making a claim map as provided in NRS §17.040.

Dated this 11th day of February, 2003

SIGNATURE OF LOCATOR

By:

H. H. Ponking, Agent

Suggested Form - Nevada Department of Minerals  
Nevada - Lode Certificate of Location - NRS. 517.050

RECORDER'S STAMP

BOOK 358 PAGE 411

OFFICIAL RECORD

Placer Dome Expl  
03 FEB 28 AM 9:29

FILED  
RECORDED  
FEES

181115

20.50

BOOK 358 PAGE 411

181116

CERTIFICATE OF LOCATION

LODE MINING CLAIM

TO ALL WHOM IT MAY CONCERN:

The undersigned hereby certifies that he has caused to be located the PR 83 Lode Mining Claim in the following quarter sections(s):

<u>¼</u>	<u>Section</u>	<u>Township</u>	<u>Range</u>	<u>Meridian</u>
NE	34	25 NORTH	49 EAST	MDB&M
NW	35	25 NORTH	49 EAST	MDB&M

In Eureka County, Nevada, on the 5TH day of December 2002.

The name and mailing address of the locator is:  
Placer Dome Exploration Inc.  
240 South Rock Boulevard, Suite 117  
Reno, Nevada 89502

The Claim is approximately 1500 feet long and 600 feet wide, such that 20 feet is claimed in an East direction and 1480 feet in a West direction from the point of discovery (monument of location), at which the Notice of Location was posted, together with 300 feet on each side of the monument of location and center line of the Claim. The general course of the lode or vein is from the East to the West direction.

The number, location and markings on each corner monument are as follows:

<u>Location</u>	<u>Markings</u>	<u>Description</u>
No. 1: Northwest Corner	N.W. Corner PR 83	1½" x 1½" x 4' wood post
No. 2: Northeast Corner	N.E. Corner PR 83	1½" x 1½" x 4' wood post
No. 3: Southeast Corner	S.E. Corner PR 83	1½" x 1½" x 4' wood post
No. 4: Southwest Corner	S.W. Corner PR 83	1½" x 1½" x 4' wood post

As erected on the ground, each corner monument is marked as described above by scribed metal tags.

The work of location consisted of making a claim map as provided in NRS 517.040.

Dated this 11th day of February, 2003

SIGNATURE OF LOCATOR

By: H. H. Tonking, Agent

Suggested Form - Nevada Department of Minerals  
Nevada - Lode Certificate of Location - NRS. 517.050

RECORDER'S STAMP

BOOK 358 PAGE 412  
OFFICIAL RECORDS  
Placer Dome Expl  
03 FEB 28 AM 9:29  
FILE NO. 181116  
FEES 20.00

181116

BOOK 358 PAGE 412

181117

CERTIFICATE OF LOCATION  
LODE MINING CLAIM

TO ALL WHOM IT MAY CONCERN:

The undersigned hereby certifies that he has caused to be located the PR 84 Lode Mining Claim in the following quarter sections(s):

<u>1/4</u>	<u>Section</u>	<u>Township</u>	<u>Range</u>	<u>Meridian</u>
NW	35	25 NORTH	49 EAST	MDB&M
NE	35	25 NORTH	49 EAST	MDB&M

In Eureka County, Nevada, on the 5TH day of December 2002.

The name and mailing address of the locator is:  
Placer Dome Exploration Inc.  
240 South Rock Boulevard, Suite 117  
Reno, Nevada 89502

The Claim is approximately 1500 feet long and 600 feet wide, such that 1480 feet is claimed in an East direction and 20 feet in a West direction from the point of discovery (monument of location), at which the Notice of Location was posted, together with 300 feet on each side of the monument of location and center line of the Claim. The general course of the lode or vein is from the East to the West direction.

The number, location and markings on each corner monument are as follows:

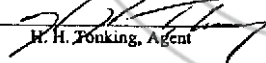
<u>Location</u>	<u>Markings</u>	<u>Description</u>
No. 1: Northwest Corner	N.W. Corner PR 84	1 1/4" x 1 1/4" x 4' wood post
No. 2: Northeast Corner	N.E. Corner PR 84	1 1/4" x 1 1/4" x 4' wood post
No. 3: Southeast Corner	S.E. Corner PR 84	1 1/4" x 1 1/4" x 4' wood post
No. 4: Southwest Corner	S.W. Corner PR 84	1 1/4" x 1 1/4" x 4' wood post

As erected on the ground, each corner monument is marked as described above by scribed metal tags.

The work of location consisted of making a claim map as provided in NRS 517.040.

Dated this 11th day of February, 2003

SIGNATURE OF LOCATOR

By:   
H. H. Tonking, Agent

Suggested Form - Nevada Department of Minerals  
Nevada - Lode Certificate of Location - NRS. 517.050

RECORDER'S STAMP

BOOK 358 PAGE 413  
OFFICIAL RECORDS  
Placer Dome Expl  
03 FEB 28 AM 9:29  
Nevada Department of Minerals  
FILE NO. 181117  
FEE \$ 20.50

BOOK 358 PAGE 413

181118

**CERTIFICATE OF LOCATION  
LODE MINING CLAIM**

TO ALL WHOM IT MAY CONCERN:

The undersigned hereby certifies that he has caused to be located the PR 85 Lode Mining Claim in the following quarter sections(s):

<u>¼</u>	<u>Section</u>	<u>Township</u>	<u>Range</u>	<u>Meridian</u>
NE	34	25 NORTH	49 EAST	MDB&M
NW	35	25 NORTH	49 EAST	MDB&M

In Eureka County, Nevada, on the 5TH day of December 2002.

*The name and mailing address of the locator is:*  
Placer Dome Exploration Inc.  
240 South Rock Boulevard, Suite 117  
Reno, Nevada 89502

The Claim is approximately 1500 feet long and 600 feet wide, such that 20 feet is claimed in an East direction and 1480 feet in a West direction from the point of discovery (monument of location), at which the Notice of Location was posted, together with 300 feet on each side of the monument of location and center line of the Claim. The general course of the lode or vein is from the East to the West direction.

The number, location and markings on each corner monument are as follows:

	<u>Location</u>	<u>Markings</u>	<u>Description</u>
No. 1:	Northwest Corner	N.W. Corner PR 85	1½" x 1½" x 4" wood post
No. 2:	Northeast Corner	N.E. Corner PR 85	1½" x 1½" x 4" wood post
No. 3:	Southeast Corner	S.E. Corner PR 85	1½" x 1½" x 4" wood post
No. 4:	Southwest Corner	S.W. Corner PR 85	1½" x 1½" x 4" wood post

As erected on the ground, each corner monument is marked as described above by scribed metal tags.

The work of location consisted of making a claim map as provided in NRS 517.040.

Dated this 11th day of February, 2003

SIGNATURE OF LOCATOR

By:

*H. H. Ponking, Agent*

Suggested Form - Nevada Department of Minerals  
Nevada - Lode Certificate of Location - NRS. 517.050

RECORDER'S STAMP

BOOK 358 PAGE 414  
OFFICIAL RECORDS

*Placer Dome Expl*  
03 FEB 28 AM 9:29

FILE NO. 181118  
FEE \$20.50

BOOK 358 PAGE 414

181119

CERTIFICATE OF LOCATION  
LODE MINING CLAIM

TO ALL WHOM IT MAY CONCERN:

The undersigned hereby certifies that he has caused to be located the PR 86 Lode Mining Claim in the following quarter sections(s):

<u>1/4</u>	<u>Section</u>	<u>Township</u>	<u>Range</u>	<u>Meridian</u>
NW	35	25 NORTH	49 EAST	MDB&M
NE	35	25 NORTH	49 EAST	MDB&M

In Eureka County, Nevada, on the 5TH day of December 2002.

The name and mailing address of the locator is:  
Placer Dome Exploration Inc.  
240 South Rock Boulevard, Suite 117  
Reno, Nevada 89502

The Claim is approximately 1500 feet long and 600 feet wide, such that 1480 feet is claimed in an East direction and 20 feet in a West direction from the point of discovery (monument of location), at which the Notice of Location was posted, together with 300 feet on each side of the monument of location and center line of the Claim. The general course of the lode or vein is from the East to the West direction.

The number, location and markings on each corner monument are as follows:

	<u>Location</u>	<u>Markings</u>	<u>Description</u>
No. 1:	Northwest Corner	N.W. Corner PR 86	1 1/2" x 1 1/2" x 4" wood post
No. 2:	Northeast Corner	N.E. Corner PR 86	1 1/2" x 1 1/2" x 4" wood post
No. 3:	Southeast Corner	S.E. Corner PR 86	1 1/2" x 1 1/2" x 4" wood post
No. 4:	Southwest Corner	S.W. Corner PR 86	1 1/2" x 1 1/2" x 4" wood post

As erected on the ground, each corner monument is marked as described above by scribed metal tags.

The work of location consisted of making a claim map as provided in NRS 517.040.

Dated this 11th day of February, 2003

SIGNATURE OF LOCATOR

By: [Signature]  
H. H. Tönking, Agent

Suggested Form - Nevada Department of Minerals  
Nevada - Lode Certificate of Location - NRS. 517.050

RECORDER'S STAMP

BOOK 358 PAGE 415  
OFFICIAL RECORD  
Placer Dome Expl  
03 FEB 28 AM 9:30  
FILE NO. 181119  
FEES 20.50

BOOK 358 PAGE 415

181120

CERTIFICATE OF LOCATION  
LODE MINING CLAIM

TO ALL WHOM IT MAY CONCERN:

The undersigned hereby certifies that he has caused to be located the PR 87 Lode Mining Claim in the following quarter section(s):

$\frac{1}{4}$	Section	Township	Range	Meridian
NE	34	25 NORTH	49 EAST	MDB&M
SE	34	25 NORTH	49 EAST	MDB&M
NW	35	25 NORTH	49 EAST	MDB&M
SW	35	25 NORTH	49 EAST	MDB&M

In Eureka County, Nevada, on the 5TH day of December 2002.

The name and mailing address of the locator is:  
Placer Dome Exploration Inc.  
240 South Rock Boulevard, Suite 117  
Reno, Nevada 89502

The Claim is approximately 1500 feet long and 600 feet wide, such that 20 feet is claimed in an East direction and 1480 feet in a West direction from the point of discovery (monument of location), at which the Notice of Location was posted, together with 300 feet on each side of the monument of location and center line of the Claim. The general course of the lode or vein is from the East to the West direction.

The number, location and markings on each corner monument are as follows:

	Location	Markings	Description
No. 1:	Northwest Corner	N.W. Corner PR 87	1½" x 1½" x 4' wood post
No. 2:	Northeast Corner	N.E. Corner PR 87	1½" x 1½" x 4' wood post
No. 3:	Southeast Corner	S.E. Corner PR 87	1½" x 1½" x 4' wood post
No. 4:	Southwest Corner	S.W. Corner PR 87	1½" x 1½" x 4' wood post

As erected on the ground, each corner monument is marked as described above by scribed metal tags.

The work of location consisted of making a claim map as provided in NRS 517.040.

Dated this 11th day of February, 2003

SIGNATURE OF LOCATOR

By:   
H. H. Tonking, Agent

Suggested Form - Nevada Department of Minerals  
Nevada - Lode Certificate of Location - NRS. 517.050

RECORDER'S STAMP

BOOK 358 PAGE 416  
OFFICIAL RECORDS  
Placer Dome Expl  
03 FEB 28 11 9:30

FILE NO. 181120  
RECEIVED  
FEB 20 2003

181120

BOOK 358 PAGE 416

181121

CERTIFICATE OF LOCATION  
LODE MINING CLAIM

TO ALL WHOM IT MAY CONCERN:

The undersigned hereby certifies that he has caused to be located the PR 88 Lode Mining Claim in the following quarter sections(s):

<u>1/4</u>	<u>Section</u>	<u>Township</u>	<u>Range</u>	<u>Meridian</u>
NW	35	25 NORTH	49 EAST	MDB&M
NE	35	25 NORTH	49 EAST	MDB&M
SE	35	25 NORTH	49 EAST	MDB&M
SW	35	25 NORTH	49 EAST	MDB&M

In Eureka County, Nevada, on the 5TH day of December 2002.

The name and mailing address of the locator is:  
Placer Dome Exploration Inc.  
240 South Rock Boulevard, Suite 117  
Reno, Nevada 89502

The Claim is approximately 1500 feet long and 600 feet wide, such that 1480 feet is claimed in an East direction and 20 feet in a West direction from the point of discovery (monument of location), at which the Notice of Location was posted, together with 300 feet on each side of the monument of location and center line of the Claim. The general course of the lode or vein is from the East to the West direction.

The number, location and markings on each corner monument are as follows:

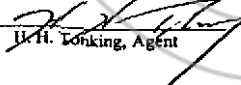
<u>No.</u>	<u>Location</u>	<u>Markings</u>	<u>Description</u>
No. 1:	Northwest Corner	N.W. Corner PR 88	1 1/2" x 1 1/2" x 4' wood post
No. 2:	Northeast Corner	N.E. Corner PR 88	1 1/2" x 1 1/2" x 4' wood post
No. 3:	Southeast Corner	S.E. Corner PR 88	1 1/2" x 1 1/2" x 4' wood post
No. 4:	Southwest Corner	S.W. Corner PR 88	1 1/2" x 1 1/2" x 4' wood post

As erected on the ground, each corner monument is marked as described above by scribed metal tags.

The work of location consisted of making a claim map as provided in NRS 517.040.

Dated this 11th day of February, 2003

SIGNATURE OF LOCATOR

By:   
D. H. Lonking, Agent

Suggested Form - Nevada Department of Minerals  
Nevada - Lode Certificate of Location - NRS. 517.050

RECORDER'S STAMP

BOOK 358 PAGE 417  
OFFICIAL RECORD  
Placer Dome Expl  
03 FEB 28 11 09:30

FILE NO. RECORDER'S FEES 20.50

181121

BOOK 358 PAGE 417

181122

CERTIFICATE OF LOCATION  
LODE MINING CLAIM

TO ALL WHOM IT MAY CONCERN:

The undersigned hereby certifies that he has caused to be located the PR 107 Lode Mining Claim in the following quarter sections(s):

<u>1/4</u>	<u>Section</u>	<u>Township</u>	<u>Range</u>	<u>Meridian</u>
SE	26	25 NORTH	49 EAST	MDB&M

In Eureka County, Nevada, on the 4TH day of December 2002.

The name and mailing address of the locator is:  
Placer Dome Exploration Inc.  
240 South Rock Boulevard, Suite 117  
Reno, Nevada 89502

The Claim is approximately 1500 feet long and 600 feet wide, such that 20 feet is claimed in an East direction and 1480 feet in a West direction from the point of discovery (monument of location), at which the Notice of Location was posted, together with 300 feet on each side of the monument of location and center line of the Claim. The general course of the lode or vein is from the East to the West direction.

The number, location and markings on each corner monument are as follows:

	<u>Location</u>	<u>Markings</u>	<u>Description</u>
No. 1:	Northwest Corner	N.W. Corner PR 107	1 1/2" x 1 1/2" x 4' wood post
No. 2:	Northeast Corner	N.E. Corner PR 107	1 1/2" x 1 1/2" x 4' wood post
No. 3:	Southeast Corner	S.E. Corner PR 107	1 1/2" x 1 1/2" x 4' wood post
No. 4:	Southwest Corner	S.W. Corner PR 107	1 1/2" x 1 1/2" x 4' wood post

As erected on the ground, each corner monument is marked as described above by scribed metal tags.

The work of location consisted of making a claim map as provided in NRS 517.040.

Dated this 11th day of February, 2003

SIGNATURE OF LOCATOR

By: H. H. Tonking, Agent

Suggested Form - Nevada Department of Minerals  
Nevada - Lode Certificate of Location - NRS. 517.050

RECORDER'S STAMP

BOOK 358 PAGE 418  
OFFICIAL RECORD  
Placer Dome Expl  
03 FEB 26 AM 9:30  
FILE NO. 181122  
FEE 20.50

181122

BOOK 358 PAGE 418

181123

CERTIFICATE OF LOCATION  
LODE MINING CLAIM

TO ALL WHOM IT MAY CONCERN:

The undersigned hereby certifies that he has caused to be located the PR 108 Lode Mining Claim in the following quarter sections(s):

<u>1/4</u>	<u>Section</u>	<u>Township</u>	<u>Range</u>	<u>Meridian</u>
SE	26	25 NORTH	49 EAST	MDB&M
SW	25	25 NORTH	49 EAST	MDB&M

In Eureka County, Nevada, on the 4TH day of December 2002.

The name and mailing address of the locator is:  
Placer Dome Exploration Inc.  
240 South Rock Boulevard, Suite 117  
Reno, Nevada 89502

The Claim is approximately 1500 feet long and 600 feet wide, such that 1480 feet is claimed in an East direction and 20 feet in a West direction from the point of discovery (monument of location), at which the Notice of Location was posted, together with 300 feet on each side of the monument of location and center line of the Claim. The general course of the lode or vein is from the East to the West direction.

The number, location and markings on each corner monument are as follows:

	<u>Location</u>	<u>Markings</u>	<u>Description</u>
No. 1:	Northwest Corner	N.W. Corner PR 108	1 1/2" x 1 1/2" x 4' wood post
No. 2:	Northeast Corner	N.E. Corner PR 108	1 1/2" x 1 1/2" x 4' wood post
No. 3:	Southeast Corner	S.E. Corner PR 108	1 1/2" x 1 1/2" x 4' wood post
No. 4:	Southwest Corner	S.W. Corner PR 108	1 1/2" x 1 1/2" x 4' wood post

As erected on the ground, each corner monument is marked as described above by scribed metal tags.

The work of location consisted of making a claim map as provided in NRS 517.040.

Dated this 11th day of February, 2003

SIGNATURE OF LOCATOR

By:   
H. H. Tonking, Agent

Suggested Form - Nevada Department of Minerals  
Nevada - Lode Certificate of Location - NRS. 517.050

RECORDER'S STAMP

BOOK 358 PAGE 419  
OFFICE OF RECORDS  
Placer Dome Expl  
03 FEB 28 AM 9:30

FILE NO. 20.50

181123

BOOK 358 PAGE 419

181124

CERTIFICATE OF LOCATION

LODE MINING CLAIM

TO ALL WHOM IT MAY CONCERN:

The undersigned hereby certifies that he has caused to be located the PR 109 Lode Mining Claim in the following quarter sections(s):

<u>¼</u>	<u>Section</u>	<u>Township</u>	<u>Range</u>	<u>Meridian</u>
SE	26	25 NORTH	49 EAST	MDB&M

In Eureka County, Nevada, on the 4TH day of December 2002.

The name and mailing address of the locator is:  
Placer Dome Exploration Inc.  
240 South Rock Boulevard, Suite 117  
Reno, Nevada 89502

The Claim is approximately 1500 feet long and 600 feet wide, such that 20 feet is claimed in an East direction and 1480 feet in a West direction from the point of discovery (monument of location), at which the Notice of Location was posted, together with 300 feet on each side of the monument of location and center line of the Claim. The general course of the lode or vein is from the East to the West direction.

The number, location and markings on each corner monument are as follows:

	<u>Location</u>	<u>Markings</u>	<u>Description</u>
No. 1:	Northwest Corner	N.W. Corner PR 109	1½" x 1½" x 4" wood post
No. 2:	Northeast Corner	N.E. Corner PR 109	1½" x 1½" x 4" wood post
No. 3:	Southeast Corner	S.E. Corner PR 109	1½" x 1½" x 4" wood post
No. 4:	Southwest Corner	S.W. Corner PR 109	1½" x 1½" x 4" wood post

As erected on the ground, each corner monument is marked as described above by scribed metal tags.

The work of location consisted of making a claim map as provided in NRS 517.040.

Dated this 11th day of February, 2003

SIGNATURE OF LOCATOR

By: H. H. Tonking, Agent

Suggested Form - Nevada Department of Minerals  
Nevada - Lode Certificate of Location - NRS 517.050

RECORDER'S STAMP

BOOK 358 PAGE 420  
OFFICIAL RECORDS  
Placer Dome Expl  
03 FEB 28 AM 9:30

FILED  
RECORDS  
FEE \$ 20.50

BOOK 358 PAGE 420 181124

181125

CERTIFICATE OF LOCATION  
LODE MINING CLAIM

TO ALL WHOM IT MAY CONCERN:

The undersigned hereby certifies that he has caused to be located the PR 110 Lode Mining Claim in the following quarter sections(s):

<u>1/4</u>	<u>Section</u>	<u>Township</u>	<u>Range</u>	<u>Meridian</u>
SE	26	25 NORTH	49 EAST	MDB&M
SW	25	25 NORTH	49 EAST	MDB&M

In Eureka County, Nevada, on the 4TH day of December 2002.

The name and mailing address of the locator is:  
Placer Dome Exploration Inc.  
240 South Rock Boulevard, Suite 117  
Reno, Nevada 89502

The Claim is approximately 1500 feet long and 600 feet wide, such that 1480 feet is claimed in an East direction and 20 feet in a West direction from the point of discovery (monument of location), at which the Notice of Location was posted, together with 300 feet on each side of the monument of location and center line of the Claim. The general course of the lode or vein is from the East to the West direction.

The number, location and markings on each corner monument are as follows:

	<u>Location</u>	<u>Markings</u>	<u>Description</u>
No. 1:	Northwest Corner	N.W. Corner PR 110	1 1/2" x 1 1/2" x 4" wood post
No. 2:	Northeast Corner	N.E. Corner PR 110	1 1/2" x 1 1/2" x 4" wood post
No. 3:	Southeast Corner	S.E. Corner PR 110	1 1/2" x 1 1/2" x 4" wood post
No. 4:	Southwest Corner	S.W. Corner PR 110	1 1/2" x 1 1/2" x 4" wood post

As erected on the ground, each corner monument is marked as described above by scribed metal tags.

The work of location consisted of making a claim map as provided in NRS 517.040.

Dated this 11th day of February, 2003

SIGNATURE OF LOCATOR

By: H. H. Tonking, Agent

Suggested Form - Nevada Department of Minerals  
Nevada - Lode Certificate of Location - NRS. 517.050

RECORDER'S STAMP

BOOK 358 PAGE 421  
OFFICIAL RECORDS  
Placer Dome Expl  
03 FEB 20 11 9:30  
181125  
FEES 20.50

BOOK 358 PAGE 421

181126

CERTIFICATE OF LOCATION  
LODE MINING CLAIM

TO ALL WHOM IT MAY CONCERN:

The undersigned hereby certifies that he has caused to be located the PR 111 Lode Mining Claim in the following quarter sections(s):

<u>1/4</u>	<u>Section</u>	<u>Township</u>	<u>Range</u>	<u>Meridian</u>
SE	26	25 NORTH	49 EAST	MDB&M
NE	35	25 NORTH	49 EAST	MDB&M

In Eureka County, Nevada, on the 4TH day of December 2002.

The name and mailing address of the locator is:  
Placer Dome Exploration Inc.  
240 South Rock Boulevard, Suite 117  
Reno, Nevada 89502

The Claim is approximately 1500 feet long and 600 feet wide, such that 20 feet is claimed in an East direction and 1480 feet in a West direction from the point of discovery (monument of location), at which the Notice of Location was posted, together with 300 feet on each side of the monument of location and center line of the Claim. The general course of the lode or vein is from the East to the West direction.

The number, location and markings on each corner monument are as follows:

	<u>Location</u>	<u>Markings</u>	<u>Description</u>
No. 1:	Northwest Corner	N.W. Corner PR 111	1½" x 1½" x 4' wood post
No. 2:	Northeast Corner	N.E. Corner PR 111	1½" x 1½" x 4' wood post
No. 3:	Southeast Corner	S.E. Corner PR 111	1½" x 1½" x 4' wood post
No. 4:	Southwest Corner	S.W. Corner PR 111	1½" x 1½" x 4' wood post

As erected on the ground, each corner monument is marked as described above by scribed metal tags.

The work of location consisted of making a claim map as provided in NRS 517.040.

Dated this 11th day of February, 2003

SIGNATURE OF LOCATOR

By: H. H. Tonking  
H. H. Tonking, Agent

Suggested Form - Nevada Department of Minerals  
Nevada - Lode Certificate of Location - NRS 517.050

RECORDER'S STAMP

BOOK 358 PAGE 422  
OFFICIAL RECORDS  
Placer Dome Expl  
03 FEB 20 AM 9:31

RECEIVED AT RECORDER  
FILE NO. FEE \$20.50

181126

BOOK 358 PAGE 422

181127

**CERTIFICATE OF LOCATION  
LODE MINING CLAIM**

**TO ALL WHOM IT MAY CONCERN:**

The undersigned hereby certifies that he has caused to be located the PR 112 Lode Mining Claim in the following quarter sections(s):

<u>¼</u>	<u>Section</u>	<u>Township</u>	<u>Range</u>	<u>Meridian</u>
SE	26	25 NORTH	49 EAST	MDB&M
NE	35	25 NORTH	49 EAST	MDB&M
SW	25	25 NORTH	49 EAST	MDB&M
NW	36	25 NORTH	49 EAST	MDB&M

In Eureka County, Nevada, on the 4TH day of December 2002.

The name and mailing address of the locator is:  
Placer Dome Exploration Inc.  
240 South Rock Boulevard, Suite 117  
Reno, Nevada 89502

The Claim is approximately 1500 feet long and 600 feet wide, such that 1480 feet is claimed in an East direction and 20 feet in a West direction from the point of discovery (monument of location), at which the Notice of Location was posted, together with 300 feet on each side of the monument of location and center line of the Claim. The general course of the lode or vein is from the East to the West direction.

The number, location and markings on each corner monument are as follows:

	<u>Location</u>	<u>Markings</u>	<u>Description</u>
No. 1:	Northwest Corner	N.W. Corner PR 112	1½" x 1½" x 4" wood post
No. 2:	Northeast Corner	N.E. Corner PR 112	1½" x 1½" x 4" wood post
No. 3:	Southeast Corner	S.E. Corner PR 112	1½" x 1½" x 4" wood post
No. 4:	Southwest Corner	S.W. Corner PR 112	1½" x 1½" x 4" wood post

As erected on the ground, each corner monument is marked as described above by scribed metal tags.

The work of location consisted of making a claim map as provided in NRS 517.040.

Dated this 11th day of February, 2003

SIGNATURE OF LOCATOR

By:

*H. H. Tonking*  
H. H. Tonking, Agent

Suggested Form - Nevada Department of Minerals  
Nevada - Lode Certificate of Location - NRS. 517.050

RECORDER'S STAMP

BOOK 358 PAGE 423  
OFFICIAL RECORD  
Placer Dome Expl  
03 FEB 28 AM 9:31

181127  
FILED  
CORDED  
FEB 20 50

BOOK 358 PAGE 423

181128

**CERTIFICATE OF LOCATION  
LODE MINING CLAIM**

**TO ALL WHOM IT MAY CONCERN:**

The undersigned hereby certifies that he has caused to be located the PR 113 Lode Mining Claim in the following quarter sections(s):

<u>1/4</u>	<u>Section</u>	<u>Township</u>	<u>Range</u>	<u>Meridian</u>
NE	35	25 NORTH	49 EAST	MDB&M

In Eureka County, Nevada, on the 4TH day of December 2002.

The name and mailing address of the locator is:  
Placer Dome Exploration Inc.  
240 South Rock Boulevard, Suite 117  
Reno, Nevada 89502

The Claim is approximately 1500 feet long and 600 feet wide, such that 20 feet is claimed in an East direction and 1480 feet in a West direction from the point of discovery (monument of location), at which the Notice of Location was posted, together with 300 feet on each side of the monument of location and center line of the Claim. The general course of the lode or vein is from the East to the West direction.

The number, location and markings on each corner monument are as follows:

	<u>Location</u>	<u>Markings</u>	<u>Description</u>
No. 1:	Northwest Corner	N.W. Corner PR 113	1 1/2" x 1 1/2" x 4' wood post
No. 2:	Northeast Corner	N.E. Corner PR 113	1 1/2" x 1 1/2" x 4' wood post
No. 3:	Southeast Corner	S.E. Corner PR 113	1 1/2" x 1 1/2" x 4' wood post
No. 4:	Southwest Corner	S.W. Corner PR 113	1 1/2" x 1 1/2" x 4' wood post

As erected on the ground, each corner monument is marked as described above by scribed metal tags.

The work of location consisted of making a claim map as provided in NRS 517.040.

Dated this 11th day of February, 2003

SIGNATURE OF LOCATOR

By:   
H. H. Tonking, Agent

Suggested Form - Nevada Department of Minerals  
Nevada - Lode Certificate of Location - NRS. 517.050

RECORDER'S STAMP

BOOK 358 PAGE 424  
OFFICIAL RECORDING  
Placer Dome Expl  
03 FEB 28 AM 9:31

RECORDED  
FILED  
FEE \$ 20.50

BOOK 358 PAGE 424 181128

181129

**CERTIFICATE OF LOCATION  
LODE MINING CLAIM**

**TO ALL WHOM IT MAY CONCERN:**

The undersigned hereby certifies that he has caused to be located the PR 114 Lode Mining Claim in the following quarter sections(s):

<u>¼</u>	<u>Section</u>	<u>Township</u>	<u>Range</u>	<u>Meridian</u>
NE	35	25 NORTH	49 EAST	MDB&M
NW	36	25 NORTH	49 EAST	MDB&M

In Eureka County, Nevada, on the 4TH day of December 2002.

The name and mailing address of the locator is:  
Placer Dome Exploration Inc.  
240 South Rock Boulevard, Suite 117  
Reno, Nevada 89502

The Claim is approximately 1500 feet long and 600 feet wide, such that 1480 feet is claimed in an East direction and 20 feet in a West direction from the point of discovery (monument of location), at which the Notice of Location was posted, together with 300 feet on each side of the monument of location and center line of the Claim. The general course of the lode or vein is from the East to the West direction.

The number, location and markings on each corner monument are as follows:

	<u>Location</u>	<u>Markings</u>	<u>Description</u>
No. 1:	Northwest Corner	N.W. Corner PR 114	1½" x 1½" x 4' wood post
No. 2:	Northeast Corner	N.E. Corner PR 114	1½" x 1½" x 4' wood post
No. 3:	Southeast Corner	S.E. Corner PR 114	1½" x 1½" x 4' wood post
No. 4:	Southwest Corner	S.W. Corner PR 114	1½" x 1½" x 4' wood post

As erected on the ground, each corner monument is marked as described above by scribed metal tags.

The work of location consisted of making a claim map as provided in NRS 517.040.

Dated this 11th day of February, 2003

SIGNATURE OF LOCATOR

By: H. H. Tonking, Agent

Suggested Form - Nevada Department of Minerals  
Nevada - Lode Certificate of Location - NRS 517.050

RECORDER'S STAMP

BOOK 358 PAGE 425  
OFFICIAL RECORDS  
Placer Dome Lode  
03 FEB 20 AM 9:31

181129  
RECORDED  
FEE \$ 20.50

BOOK 358 PAGE 425

181130

CERTIFICATE OF LOCATION  
LODE MINING CLAIM

TO ALL WHOM IT MAY CONCERN:

The undersigned hereby certifies that he has caused to be located the PR 115 Lode Mining Claim in the following quarter sections(s):

<u>1/4</u>	<u>Section</u>	<u>Township</u>	<u>Range</u>	<u>Meridian</u>
NE	35	25 NORTH	49 EAST	MDB&M

In Eureka County, Nevada, on the 4TH day of December 2002.

The name and mailing address of the locator is:  
Placer Dome Exploration Inc.  
240 South Rock Boulevard, Suite 117  
Reno, Nevada 89502

The Claim is approximately 1500 feet long and 600 feet wide, such that 20 feet is claimed in an East direction and 1480 feet in a West direction from the point of discovery (monument of location), at which the Notice of Location was posted, together with 300 feet on each side of the monument of location and center line of the Claim. The general course of the lode or vein is from the East to the West direction.

The number, location and markings on each corner monument are as follows:

	<u>Location</u>	<u>Markings</u>	<u>Description</u>
No. 1:	Northwest Corner	N.W. Corner PR 115	1 1/2" x 1 1/2" x 4' wood post
No. 2:	Northeast Corner	N.E. Corner PR 115	1 1/2" x 1 1/2" x 4' wood post
No. 3:	Southeast Corner	S.E. Corner PR 115	1 1/2" x 1 1/2" x 4' wood post
No. 4:	Southwest Corner	S.W. Corner PR 115	1 1/2" x 1 1/2" x 4' wood post

As erected on the ground, each corner monument is marked as described above by scribed metal tags.

The work of location consisted of making a claim map as provided in NRS 517.040.

Dated this 11th day of February, 2003

SIGNATURE OF LOCATOR

By: [Signature]  
H. H. Tonking, Agent

Suggested Form - Nevada Department of Minerals  
Nevada - Lode Certificate of Location - NRS. 517.050

RECORDER'S STAMP

BOOK 358 PAGE 426  
OFFICIAL RECORD  
Placer Dome Expl  
03 FEB 28 AM 9:31

181130

RECORDED  
FEB 20 2003

BOOK 358 PAGE 426

181131

CERTIFICATE OF LOCATION

LODE MINING CLAIM

TO ALL WHOM IT MAY CONCERN:

The undersigned hereby certifies that he has caused to be located the PR 116 Lode Mining Claim in the following quarter sections(s):

<u>1/4</u>	<u>Section</u>	<u>Township</u>	<u>Range</u>	<u>Meridian</u>
NE	35	25 NORTH	49 EAST	MDB&M
NW	36	25 NORTH	49 EAST	MDB&M

In Eureka County, Nevada, on the 4TH day of December 2002.

The name and mailing address of the locator is:  
Placer Dome Exploration Inc.  
240 South Rock Boulevard, Suite 117  
Reno, Nevada 89502

The Claim is approximately 1500 feet long and 600 feet wide, such that 1480 feet is claimed in an East direction and 20 feet in a West direction from the point of discovery (monument of location), at which the Notice of Location was posted, together with 300 feet on each side of the monument of location and center line of the Claim. The general course of the lode or vein is from the East to the West direction.

The number, location and markings on each corner monument are as follows:

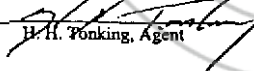
	<u>Location</u>	<u>Markings</u>	<u>Description</u>
No. 1:	Northwest Corner	N.W. Corner PR 116	1 1/2" x 1 1/2" x 4' wood post
No. 2:	Northeast Corner	N.E. Corner PR 116	1 1/2" x 1 1/2" x 4' wood post
No. 3:	Southeast Corner	S.E. Corner PR 116	1 1/2" x 1 1/2" x 4' wood post
No. 4:	Southwest Corner	S.W. Corner PR 116	1 1/2" x 1 1/2" x 4' wood post

As erected on the ground, each corner monument is marked as described above by scribed metal tags.

The work of location consisted of making a claim map as provided in NRS 517.040.

Dated this 11th day of February, 2003

SIGNATURE OF LOCATOR

By:   
H.H. Ponking, Agent

Suggested Form - Nevada Department of Minerals  
Nevada - Lode Certificate of Location - NRS. 517.050

RECORDER'S STAMP

BOOK 358 PAGE 427  
OFFICIAL RECORDS  
Placer Dome Corp  
03 FEB 28 AM 9:31

FILE NO. 181131  
FEE \$ 20.50

181131

BOOK 358 PAGE 427

181132

CERTIFICATE OF LOCATION  
LODE MINING CLAIM

TO ALL WHOM IT MAY CONCERN:

The undersigned hereby certifies that he has caused to be located the PR 117 Lode Mining Claim in the following quarter sections(s):

<u>1/4</u>	<u>Section</u>	<u>Township</u>	<u>Range</u>	<u>Meridian</u>
NE	35	25 NORTH	49 EAST	MDB&M

In Eureka County, Nevada, on the 4TH day of December 2002.

The name and mailing address of the locator is:  
Placer Dome Exploration Inc.,  
240 South Rock Boulevard, Suite 117  
Reno, Nevada 89502

The Claim is approximately 1500 feet long and 600 feet wide, such that 20 feet is claimed in an East direction and 1480 feet in a West direction from the point of discovery (monument of location), at which the Notice of Location was posted, together with 300 feet on each side of the monument of location and center line of the Claim. The general course of the lode or vein is from the East to the West direction.

The number, location and markings on each corner monument are as follows:

	<u>Location</u>	<u>Markings</u>	<u>Description</u>
No. 1:	Northwest Corner	N.W. Corner PR 117	1 1/2" x 1 1/2" x 4' wood post
No. 2:	Northeast Corner	N.E. Corner PR 117	1 1/2" x 1 1/2" x 4' wood post
No. 3:	Southeast Corner	S.E. Corner PR 117	1 1/2" x 1 1/2" x 4' wood post
No. 4:	Southwest Corner	S.W. Corner PR 117	1 1/2" x 1 1/2" x 4' wood post

As erected on the ground, each corner monument is marked as described above by scribed metal tags.

The work of location consisted of making a claim map as provided in NRS 517.040.

Dated this 11th day of February, 2003

SIGNATURE OF LOCATOR

By:   
H.H. Tanking, Agent

Suggested Form - Nevada Department of Minerals  
Nevada - Lode Certificate of Location - NRS. 517.050

RECORDER'S STAMP

BOOK 358 PAGE 428  
OFFICE OF RECORDS  
Placer Dome Expl  
03 FEB 28 AM 9:31

181132

BOOK 358 PAGE 428

**181133**  
**CERTIFICATE OF LOCATION**  
**LODE MINING CLAIM**

TO ALL WHOM IT MAY CONCERN:

The undersigned hereby certifies that he has caused to be located the PR 118 Lode Mining Claim in the following quarter sections(s):

<u>¼</u>	<u>Section</u>	<u>Township</u>	<u>Range</u>	<u>Meridian</u>
NE	35	25 NORTH	49 EAST	MDB&M
NW	36	25 NORTH	49 EAST	MDB&M

In Eureka County, Nevada, on the 4TH day of December 2002.

The name and mailing address of the locator is:  
Placer Dome Exploration Inc.  
240 South Rock Boulevard, Suite 117  
Reno, Nevada 89502

The Claim is approximately 1500 feet long and 600 feet wide, such that 1480 feet is claimed in an East direction and 20 feet in a West direction from the point of discovery (monument of location), at which the Notice of Location was posted, together with 300 feet on each side of the monument of location and center line of the Claim. The general course of the lode or vein is from the East to the West direction.

The number, location and markings on each corner monument are as follows:

	<u>Location</u>	<u>Markings</u>	<u>Description</u>
No. 1:	Northwest Corner	N.W. Corner PR 118	1½" x 1½" x 4' wood post
No. 2:	Northeast Corner	N.E. Corner PR 118	1½" x 1½" x 4' wood post
No. 3:	Southeast Corner	S.E. Corner PR 118	1½" x 1½" x 4' wood post
No. 4:	Southwest Corner	S.W. Corner PR 118	1½" x 1½" x 4' wood post

As erected on the ground, each corner monument is marked as described above by scribed metal tags.

The work of location consisted of making a claim map as provided in NRS 517.040.

Dated this 11th day of February, 2003

SIGNATURE OF LOCATOR

By: H. H. Tonking, Agent

Suggested Form - Nevada Department of Minerals  
Nevada - Lode Certificate of Location - NRS. 517.050

RECORDER'S STAMP

BOOK 358 PAGE 429  
OFFICIAL RECORDS  
Placer Dome Exp  
03 FEB 20 11 9:31

181133

BOOK 358 PAGE 429

181134

CERTIFICATE OF LOCATION  
LODE MINING CLAIM

TO ALL WHOM IT MAY CONCERN:

The undersigned hereby certifies that he has caused to be located the PR 119 Lode Mining Claim in the following quarter sections(s):

<u>1/4</u>	<u>Section</u>	<u>Township</u>	<u>Range</u>	<u>Meridian</u>
NE	35	25 NORTH	49 EAST	MDB&M
SE	35	25 NORTH	49 EAST	MDB&M

In Eureka County, Nevada, on the 4TH day of December 2002.

The name and mailing address of the locator is:  
Placer Dome Exploration Inc.  
240 South Rock Boulevard, Suite 117  
Reno, Nevada 89502

The Claim is approximately 1500 feet long and 100 feet wide, such that 20 feet is claimed in an East direction and 1480 feet in a West direction from the point of discovery (monument of location), at which the Notice of Location was posted, together with 300 feet on each side of the monument of location and center line of the Claim. The general course of the lode or vein is from the East to the West direction.

The number, location and markings on each corner monument are as follows:

<u>Location</u>	<u>Markings</u>	<u>Description</u>
No. 1: Northwest Corner	N.W. Corner PR 119	1 1/2" x 1 1/2" x 4' wood post
No. 2: Northeast Corner	N.E. Corner PR 119	1 1/2" x 1 1/2" x 4' wood post
No. 3: Southeast Corner	S.E. Corner PR 119	1 1/2" x 1 1/2" x 4' wood post
No. 4: Southwest Corner	S.W. Corner PR 119	1 1/2" x 1 1/2" x 4' wood post

As erected on the ground, each corner monument is marked as described above by scribed metal tags.

The work of location consisted of making a claim map as provided in NRS 517.040.

Dated this 11th day of February, 2003

SIGNATURE OF LOCATOR

By: H. H. Tonking, Agent

Suggested Form - Nevada Department of Minerals  
Nevada - Lode Certificate of Location - NRS 517.050

RECORDER'S STAMP

BOOK 358 PAGE 430  
OFFICIAL RECORDS  
Placer Dome Inc.  
03 FEB 28 AM 9:31  
FILED  
181134  
FEB 28 2003

BOOK 358 PAGE 430

181135

CERTIFICATE OF LOCATION

LODE MINING CLAIM

TO ALL WHOM IT MAY CONCERN:

The undersigned hereby certifies that he has caused to be located the PR 120 Lode Mining Claim in the following quarter sections(s):

<u>%</u>	<u>Section</u>	<u>Township</u>	<u>Range</u>	<u>Meridian</u>
NE	35	25 NORTH	49 EAST	MDB&M
SE	35	25 NORTH	49 EAST	MDB&M
NW	36	25 NORTH	49 EAST	MDB&M
SW	36	25 NORTH	49 EAST	MDB&M

In Eureka County, Nevada, on the 4TH day of December 2002.

The name and mailing address of the locator is:  
Placer Dome Exploration Inc.  
240 South Rock Boulevard, Suite 117  
Reno, Nevada 89502

The Claim is approximately 1500 feet long and 600 feet wide, such that 1480 feet is claimed in an East direction and 20 feet in a West direction from the point of discovery (monument of location), at which the Notice of Location was posted, together with 300 feet on each side of the monument of location and center line of the Claim. The general course of the lode or vein is from the East to the West direction.

The number, location and markings on each corner monument are as follows:

	<u>Location</u>	<u>Markings</u>	<u>Description</u>
No. 1:	Northwest Corner	N.W. Corner PR 120	1 1/2" x 1 1/2" x 4' wood post
No. 2:	Northeast Corner	N.E. Corner PR 120	1 1/2" x 1 1/2" x 4' wood post
No. 3:	Southeast Corner	S.E. Corner PR 120	1 1/2" x 1 1/2" x 4' wood post
No. 4:	Southwest Corner	S.W. Corner PR 120	1 1/2" x 1 1/2" x 4' wood post

As erected on the ground, each corner monument is marked as described above by scribed metal tags.

The work of location consisted of making a claim map as provided in NRS 517.040.

Dated this 11th day of February, 2003

SIGNATURE OF LOCATOR

By: H. H. Tonking, Agent

Suggested Form - Nevada Department of Minerals  
Nevada - Lode Certificate of Location - NRS. 517.050

RECORDER'S STAMP

BOOK 358 PAGE 431  
OFFICIAL RECORDER  
Placer Dome Expl  
03 FEB 20 AM 9:32  
FILED  
FEE \$ 20.50

181135

BOOK 358 PAGE 431

181136

**CERTIFICATE OF LOCATION  
LODE MINING CLAIM**

TO ALL WHOM IT MAY CONCERN:

The undersigned hereby certifies that he has caused to be located the PR 121 Lode Mining Claim in the following quarter sections(s):

<u>¼</u>	<u>Section</u>	<u>Township</u>	<u>Range</u>	<u>Meridian</u>
<u>SE</u>	<u>35</u>	<u>25 NORTH</u>	<u>49 EAST</u>	<u>MDB&amp;M</u>

In Eureka County, Nevada, on the 4TH day of December 2002.

The name and mailing address of the locator is:

Placer Dome Exploration Inc.  
240 South Rock Boulevard, Suite 117  
Reno, Nevada 89502

The Claim is approximately 1500 feet long and 600 feet wide, such that 20 feet is claimed in an East direction and 1480 feet in a West direction from the point of discovery (monument of location), at which the Notice of Location was posted, together with 300 feet on each side of the monument of location and center line of the Claim. The general course of the lode or vein is from the East to the West direction.

The number, location and markings on each corner monument are as follows:

	<u>Location</u>	<u>Markings</u>	<u>Description</u>
No. 1:	Northwest Corner	N.W. Corner PR 121	1½" x 1½" x 4" wood post
No. 2:	Northeast Corner	N.E. Corner PR 121	1½" x 1½" x 4" wood post
No. 3:	Southeast Corner	S.E. Corner PR 121	1½" x 1½" x 4" wood post
No. 4:	Southwest Corner	S.W. Corner PR 121	1½" x 1½" x 4" wood post

As erected on the ground, each corner monument is marked as described above by scribed metal tags.

The work of location consisted of making a claim map as provided in NRS 517.040.

Dated this 11th day of February, 2003

SIGNATURE OF LOCATOR

By: H. H. Tonking, Agent

Suggested Form - Nevada Department of Minerals  
Nevada - Lode Certificate of Location - NRS. 517.050

RECORDER'S STAMP

BOOK 358 PAGE 432  
OFFICE OF RECORDS

Placer Dome Expl  
03 FEB 28 AM 9:32

RECORDED & INDEXED  
FILE NO. 20.50

181136

BOOK 358 PAGE 432

181137

CERTIFICATE OF LOCATION

LODE MINING CLAIM

TO ALL WHOM IT MAY CONCERN:

The undersigned hereby certifies that he has caused to be located the PR 122 Lode Mining Claim in the following quarter sections(s):

<u>1/4</u>	<u>Section</u>	<u>Township</u>	<u>Range</u>	<u>Meridian</u>
SE	35	25 NORTH	49 EAST	MDB&M
SW	36	25 NORTH	49 EAST	MDB&M

In Eureka County, Nevada, on the 4TH day of December 2002.

The name and mailing address of the locator is:  
Placer Dome Exploration Inc.  
240 South Rock Boulevard, Suite 117  
Reno, Nevada 89502

The Claim is approximately 1500 feet long and 600 feet wide, such that 1480 feet is claimed in an East direction and 20 feet in a West direction from the point of discovery (monument of location), at which the Notice of Location was posted, together with 300 feet on each side of the monument of location and center line of the Claim. The general course of the lode or vein is from the East to the West direction.

The number, location and markings on each corner monument are as follows:

<u>No.</u>	<u>Location</u>	<u>Markings</u>	<u>Description</u>
No. 1:	Northwest Corner	N.W. Corner PR 122	1 1/2" x 1 1/2" x 4' wood post
No. 2:	Northeast Corner	N.E. Corner PR 122	1 1/2" x 1 1/2" x 4' wood post
No. 3:	Southeast Corner	S.E. Corner PR 122	1 1/2" x 1 1/2" x 4' wood post
No. 4:	Southwest Corner	S.W. Corner PR 122	1 1/2" x 1 1/2" x 4' wood post

As erected on the ground, each corner monument is marked as described above by scribed metal tags.

The work of location consisted of making a claim map as provided in NRS 517.040.

Dated this 11th day of February, 2003

SIGNATURE OF LOCATOR

By:

H. H. Tonking, Agent

Suggested Form - Nevada Department of Minerals  
Nevada - Lode Certificate of Location - NRS. 517.050

RECORDER'S STAMP

BOOK 358 PAGE 433  
OFFICIAL RECORDS  
Placer Dome Expl  
03 FEB 28 AM 9:32

RECEIVED BY THE RECORDER  
FILE NO. 20.50

BOOK 358 PAGE 433

181137

181138

CERTIFICATE OF LOCATION  
LODE MINING CLAIM

TO ALL WHOM IT MAY CONCERN:

The undersigned hereby certifies that he has caused to be located the PR 123 Lode Mining Claim in the following quarter sections(s):

<u>1/4</u>	<u>Section</u>	<u>Township</u>	<u>Range</u>	<u>Meridian</u>
SE	35	25 NORTH	49 EAST	MDB&M

In Eureka County, Nevada, on the 4TH day of December 2002.

The name and mailing address of the locator is:  
Placer Dome Exploration Inc.  
240 South Rock Boulevard, Suite 117  
Reno, Nevada 89502

The Claim is approximately 1500 feet long and 600 feet wide, such that 20 feet is claimed in an East direction and 1480 feet in a West direction from the point of discovery (monument of location), at which the Notice of Location was posted, together with 300 feet on each side of the monument of location and center line of the Claim. The general course of the lode or vein is from the East to the West direction.

The number, location and markings on each corner monument are as follows:

	<u>Location</u>	<u>Markings</u>	<u>Description</u>
No. 1:	Northwest Corner	N.W. Corner PR 123	1 1/2" x 1 1/2" x 4' wood post
No. 2:	Northeast Corner	N.E. Corner PR 123	1 1/2" x 1 1/2" x 4' wood post
No. 3:	Southeast Corner	S.E. Corner PR 123	1 1/2" x 1 1/2" x 4' wood post
No. 4:	Southwest Corner	S.W. Corner PR 123	1 1/2" x 1 1/2" x 4' wood post

As erected on the ground, each corner monument is marked as described above by scribed metal tags.

The work of location consisted of making a claim map as provided in NRS 517.040.

Dated this 11th day of February, 2003

SIGNATURE OF LOCATOR

By: H. H. Tonking, Agent

Suggested Form - Nevada Department of Minerals  
Nevada - Lode Certificate of Location - NRS 517.050

RECORDER'S STAMP

BOOK 358 PAGE 434  
OFFICIAL RECORDS  
Placer Dome Expt  
03 FEB 26 AM 9:32

FILED  
FEB 20.50

181138

BOOK 358 PAGE 434

181139

## CERTIFICATE OF LOCATION

## LODE MINING CLAIM

## TO ALL WHOM IT MAY CONCERN:

The undersigned hereby certifies that he has caused to be located the PR 124 Lode Mining Claim in the following quarter sections(s):

<u>¼</u>	<u>Section</u>	<u>Township</u>	<u>Range</u>	<u>Meridian</u>
SE	35	25 NORTH	49 EAST	MDB&M
SW	36	25 NORTH	49 EAST	MDB&M

In Eureka County, Nevada, on the 4TH day of December 2002.

The name and mailing address of the locator is:  
Placer Dome Exploration Inc.  
240 South Rock Boulevard, Suite 117  
Reno, Nevada 89502

The Claim is approximately 1500 feet long and 600 feet wide, such that 1480 feet is claimed in an East direction and 20 feet in a West direction from the point of discovery (monument of location), at which the Notice of Location was posted, together with 300 feet on each side of the monument of location and center line of the Claim. The general course of the lode or vein is from the East to the West direction.

The number, location and markings on each corner monument are as follows:

	<u>Location</u>	<u>Markings</u>	<u>Description</u>
No. 1:	Northwest Corner	N.W. Corner PR 124	1½" x 1½" x 4' wood post
No. 2:	Northeast Corner	N.E. Corner PR 124	1½" x 1½" x 4' wood post
No. 3:	Southeast Corner	S.E. Corner PR 124	1½" x 1½" x 4' wood post
No. 4:	Southwest Corner	S.W. Corner PR 124	1½" x 1½" x 4' wood post

As erected on the ground, each corner monument is marked as described above by scribed metal tags.

The work of location consisted of making a claim map as provided in NRS 517.040.

Dated this 11th day of February, 2003

SIGNATURE OF LOCATOR

By: H. H. Tonking, Agent

Suggested Form - Nevada Department of Minerals  
Nevada - Lode Certificate of Location - NRS. 517.050

RECORDER'S STAMP

BOOK 358 PAGE 435  
OFFICIAL RECORD  
Placer Dome Expl  
03 FEB 28 AM 9:32  
Nevada  
FILED  
181139  
FEE 20.50

BOOK 358 PAGE 435

181140

CERTIFICATE OF LOCATION  
LODE MINING CLAIM

TO ALL WHOM IT MAY CONCERN:

The undersigned hereby certifies that he has caused to be located the PR 125 Lode Mining Claim in the following quarter section(s):

<u>1/4</u>	<u>Section</u>	<u>Township</u>	<u>Range</u>	<u>Meridian</u>
SE	35	25 NORTH	49 EAST	MDB&M

In Eureka County, Nevada, on the 4TH day of December 2002.

The name and mailing address of the locator is:  
Placer Dome Exploration Inc.  
240 South Rock Boulevard, Suite 117  
Reno, Nevada 89502

The Claim is approximately 1500 feet long and 600 feet wide, such that 20 feet is claimed in an East direction and 1480 feet in a West direction from the point of discovery (monument of location), at which the Notice of Location was posted, together with 300 feet on each side of the monument of location and center line of the Claim. The general course of the lode or vein is from the East to the West direction.

The number, location and markings on each corner monument are as follows:

	<u>Location</u>	<u>Markings</u>	<u>Description</u>
No. 1:	Northwest Corner	N.W. Corner PR 125	1 1/2" x 1 1/2" x 4' wood post
No. 2:	Northeast Corner	N.E. Corner PR 125	1 1/2" x 1 1/2" x 4' wood post
No. 3:	Southeast Corner	S.E. Corner PR 125	1 1/2" x 1 1/2" x 4' wood post
No. 4:	Southwest Corner	S.W. Corner PR 125	1 1/2" x 1 1/2" x 4' wood post

As erected on the ground, each corner monument is marked as described above by scribed metal tags.

The work of location consisted of making a claim map as provided in NRS 517.040.

Dated this 11th day of February, 2003

SIGNATURE OF LOCATOR

By: [Signature]  
H. H. Tonking, Agent

Suggested Form - Nevada Department of Minerals  
Nevada - Lode Certificate of Location - NRS 517.050

RECORDER'S STAMP

BOOK 358 PAGE 436  
OFFICIAL RECORDS  
Placer Dome Expl  
03 FEB 28 AM 9:33

181140  
FEE \$20.50

BOOK 358 PAGE 436

**181141**

**CERTIFICATE OF LOCATION  
LODE MINING CLAIM**

**TO ALL WHOM IT MAY CONCERN:**

The undersigned hereby certifies that he has caused to be located the PR 126 Lode Mining Claim in the following quarter sections(s):

<u>1/4</u>	<u>Section</u>	<u>Township</u>	<u>Range</u>	<u>Meridian</u>
SE	35	25 NORTH	49 EAST	MDB&M
SW	36	25 NORTH	49 EAST	MDB&M

In Eureka County, Nevada, on the 4TH day of December 2002.

The name and mailing address of the locator is:  
Placer Dome Exploration Inc.  
240 South Rock Boulevard, Suite 117  
Reno, Nevada 89502

The Claim is approximately 1500 feet long and 600 feet wide, such that 1480 feet is claimed in an East direction and 20 feet in a West direction from the point of discovery (monument of location), at which the Notice of Location was posted, together with 300 feet on each side of the monument of location and center line of the Claim. The general course of the lode or vein is from the East to the West direction.

The number, location and markings on each corner monument are as follows:

<u>No.</u>	<u>Location</u>	<u>Markings</u>	<u>Description</u>
No. 1:	Northwest Corner	N.W. Corner PR 126	1 1/2" x 1 1/2" x 4" wood post
No. 2:	Northeast Corner	N.E. Corner PR 126	1 1/2" x 1 1/2" x 4" wood post
No. 3:	Southeast Corner	S.E. Corner PR 126	1 1/2" x 1 1/2" x 4" wood post
No. 4:	Southwest Corner	S.W. Corner PR 126	1 1/2" x 1 1/2" x 4" wood post

As erected on the ground, each corner monument is marked as described above by scribed metal tags.

The work of location consisted of making a claim map as provided in NRS 517.040.

Dated this 11th day of February, 2003

SIGNATURE OF LOCATOR

By: [Signature]  
W. H. Tonking, Agent

Suggested Form - Nevada Department of Minerals  
Nevada - Lode Certificate of Location - NRS. 517.050

RECORDER'S STAMP

BOOK 358 PAGE 437  
OFFICIAL RECORDS  
Placer Dome Expl  
03 FEB 20 11 9:33

RECEIVED BY MAIL RECORDER  
FILE NO. 181141  
FEES 20.50

**181141**

BOOK 358 PAGE 437

181142

CERTIFICATE OF LOCATION  
LODE MINING CLAIM

TO ALL WHOM IT MAY CONCERN:

The undersigned hereby certifies that he has caused to be located the PR 127 Lode Mining Claim in the following quarter sections(s):

<u>¼</u>	<u>Section</u>	<u>Township</u>	<u>Range</u>	<u>Meridian</u>
SE	35	25 NORTH	49 EAST	MDB&M

In Eureka County, Nevada, on the 4TH day of December 2002.

The name and mailing address of the locator is:  
Placer Dome Exploration Inc.  
240 South Rock Boulevard, Suite 117  
Reno, Nevada 89502

The Claim is approximately 1500 feet long and 600 feet wide, such that 20 feet is claimed in an East direction and 1480 feet in a West direction from the point of discovery (monument of location), at which the Notice of Location was posted, together with 300 feet on each side of the monument of location and center line of the Claim. The general course of the lode or vein is from the East to the West direction.

The number, location and markings on each corner monument are as follows:

	<u>Location</u>	<u>Markings</u>	<u>Description</u>
No. 1:	Northwest Corner	N.W. Corner PR 127	1½" x 1½" x 4' wood post
No. 2:	Northeast Corner	N.E. Corner PR 127	1½" x 1½" x 4' wood post
No. 3:	Southeast Corner	S.E. Corner PR 127	1½" x 1½" x 4' wood post
No. 4:	Southwest Corner	S.W. Corner PR 127	1½" x 1½" x 4' wood post

As erected on the ground, each corner monument is marked as described above by scribed metal tags.

The work of location consisted of making a claim map as provided in NRS 517.040.

Dated this 11th day of February, 2003

SIGNATURE OF LOCATOR

By: H. H. Tonking, Agent

Suggested Form - Nevada Department of Minerals  
Nevada - Lode Certificate of Location - NRS. 517.050

RECORDER'S STAMP

BOOK 358 PAGE 438  
OFFICIAL RECORDS  
Placer Dome Expl  
03 FEB 28 11 9:33

FILE NO. 20.50

BOOK 358 PAGE 438

181142

181143

CERTIFICATE OF LOCATION  
LODE MINING CLAIM

TO ALL WHOM IT MAY CONCERN:

The undersigned hereby certifies that he has caused to be located the PR 128 Lode Mining Claim in the following quarter sections(s):

<u>¼</u>	<u>Section</u>	<u>Township</u>	<u>Range</u>	<u>Meridian</u>
SE	35	25 NORTH	49 EAST	MDB&M
SW	36	25 NORTH	49 EAST	MDB&M

In Eureka County, Nevada, on the 4TH day of December 2002.

The name and mailing address of the locator is:  
Placer Dome Exploration Inc.  
240 South Rock Boulevard, Suite 117  
Reno, Nevada 89502

The Claim is approximately 1500 feet long and 600 feet wide, such that 1480 feet is claimed in an East direction and 20 feet in a West direction from the point of discovery (monument of location), at which the Notice of Location was posted, together with 300 feet on each side of the monument of location and center line of the Claim. The general course of the lode or vein is from the East to the West direction.

The number, location and markings on each corner monument are as follows:

	<u>Location</u>	<u>Markings</u>	<u>Description</u>
No. 1:	Northwest Corner	N.W. Corner PR 128	1½" x 1½" x 4' wood post
No. 2:	Northeast Corner	N.E. Corner PR 128	1½" x 1½" x 4' wood post
No. 3:	Southeast Corner	S.E. Corner PR 128	1½" x 1½" x 4' wood post
No. 4:	Southwest Corner	S.W. Corner PR 128	1½" x 1½" x 4' wood post

As erected on the ground, each corner monument is marked as described above by scribed metal tags.

The work of location consisted of making a claim map as provided in NRS 517.040.

Dated this 11th day of February, 2003

SIGNATURE OF LOCATOR

By: H. H. Tonking, Agent

Suggested Form -- Nevada Department of Minerals  
Nevada -- Lode Certificate of Location -- NRS. 517.050

RECORDER'S STAMP

BOOK 358 PAGE 439  
OFFICIAL RECORDS  
Placer Dome Expl  
03 FEB 28 11 9:33

FILED  
CORDED  
FEB 20 50

181143

BOOK 358 PAGE 439

181144

CERTIFICATE OF LOCATION  
LODE MINING CLAIM

TO ALL WHOM IT MAY CONCERN:

The undersigned hereby certifies that he has caused to be located the PR 129 Lode Mining Claim in the following quarter sections(s):

<u>1/4</u>	<u>Section</u>	<u>Township</u>	<u>Range</u>	<u>Meridian</u>
NE	2	24 NORTH	49 EAST	MDB&M

In Eureka County, Nevada, on the 4TH day of December 2002.

The name and mailing address of the locator is:

Placer Dome Exploration Inc.  
240 South Rock Boulevard, Suite 117  
Reno, Nevada 89502

The Claim is approximately 1500 feet long and 600 feet wide, such that 20 feet is claimed in an East direction and 1480 feet in a West direction from the point of discovery (monument of location), at which the Notice of Location was posted, together with 300 feet on each side of the monument of location and center line of the Claim. The general course of the lode or vein is from the East to the West direction.

The number, location and markings on each corner monument are as follows:


	<u>Location</u>	<u>Markings</u>	<u>Description</u>
No. 1:	Northwest Corner	N.W. Corner PR 129	1 1/2" x 1 1/2" x 4' wood post
No. 2:	Northeast Corner	N.E. Corner PR 129	1 1/2" x 1 1/2" x 4' wood post
No. 3:	Southeast Corner	S.E. Corner PR 129	1 1/2" x 1 1/2" x 4' wood post
No. 4:	Southwest Corner	S.W. Corner PR 129	1 1/2" x 1 1/2" x 4' wood post

As erected on the ground, each corner monument is marked as described above by scribed metal tags.

The work of location consisted of making a claim map as provided in NRS 517.040.

Dated this 11th day of February, 2003

SIGNATURE OF LOCATOR

By:   
H. H. Tonking, Agent

Suggested Form - Nevada Department of Minerals  
Nevada - Lode Certificate of Location - NRS 517.050

RECORDER'S STAMP

BOOK 358 PAGE 440  
OFFICIAL RECORDS  
Placer Dome Expl  
03 FEB 20 AM 9:33  
FILE NO. 181144  
FEE \$20.00

BOOK 358 PAGE 440

**181145**

**CERTIFICATE OF LOCATION**

**LODE MINING CLAIM**

**TO ALL WHOM IT MAY CONCERN:**

The undersigned hereby certifies that he has caused to be located the PR 130 Lode Mining Claim in the following quarter sections(s):

<u>1/4</u>	<u>Section</u>	<u>Township</u>	<u>Range</u>	<u>Meridian</u>
NE	2	24 NORTH	49 EAST	MDB&M
NW	1	24 NORTH	49 EAST	MDB&M

In Eureka County, Nevada, on the 4TH day of December 2002.

The name and mailing address of the locator is:

Placer Dome Exploration Inc.  
240 South Rock Boulevard, Suite 117  
Reno, Nevada 89502

The Claim is approximately 1500 feet long and 600 feet wide, such that 1480 feet is claimed in an East direction and 20 feet in a West direction from the point of discovery (monument of location), at which the Notice of Location was posted, together with 300 feet on each side of the monument of location and center line of the Claim. The general course of the lode or vein is from the East to the West direction.

The number, location and markings on each corner monument are as follows:

	<u>Location</u>	<u>Markings</u>	<u>Description</u>
No. 1:	Northwest Corner	N.W. Corner PR 130	1 1/2" x 1 1/2" x 4' wood post
No. 2:	Northeast Corner	N.E. Corner PR 130	1 1/2" x 1 1/2" x 4' wood post
No. 3:	Southeast Corner	S.E. Corner PR 130	1 1/2" x 1 1/2" x 4' wood post
No. 4:	Southwest Corner	S.W. Corner PR 130	1 1/2" x 1 1/2" x 4' wood post

As erected on the ground, each corner monument is marked as described above by scribed metal tags.

The work of location consisted of making a claim map as provided in NRS 517.040.

Dated this 11th day of February, 2003

SIGNATURE OF LOCATOR

By: H. H. Tonking, Agent

Suggested Form - Nevada Department of Minerals  
Nevada - Lode Certificate of Location - NRS. 517.050

RECORDER'S STAMP

BOOK 358 PAGE 441  
OFFICIAL RECORDS  
Placer Dome Expl  
03 FEB 28 AM 9:34

RECEIVED FEB 28 2003  
FILE NO. 181145  
FEE \$20.50

**181145**

BOOK 358 PAGE 441

181146

**CERTIFICATE OF LOCATION  
LODE MINING CLAIM**

**TO ALL WHOM IT MAY CONCERN:**

The undersigned hereby certifies that he has caused to be located the PR 131 Lode Mining Claim in the following quarter section(s):

<u>¼</u>	<u>Section</u>	<u>Township</u>	<u>Range</u>	<u>Meridian</u>
NE	2	24 NORTH	49 EAST	MOB&M

In Eureka County, Nevada, on the 4TH day of December 2002.

The name and mailing address of the locator is:  
Placer Dome Exploration Inc.  
240 South Rock Boulevard, Suite 117  
Reno, Nevada 89502

The Claim is approximately 1500 feet long and 600 feet wide, such that 20 feet is claimed in an East direction and 1480 feet in a West direction from the point of discovery (monument of location), at which the Notice of Location was posted, together with 300 feet on each side of the monument of location and center line of the Claim. The general course of the lode or vein is from the East to the West direction.

The number, location and markings on each corner monument are as follows:

<u>Location</u>	<u>Markings</u>	<u>Description</u>
No. 1: Northwest Corner	N.W. Corner PR 131	1½" x 1½" x 4' wood post
No. 2: Northeast Corner	N.E. Corner PR 131	1½" x 1½" x 4' wood post
No. 3: Southeast Corner	S.E. Corner PR 131	1½" x 1½" x 4' wood post
No. 4: Southwest Corner	S.W. Corner PR 131	1½" x 1½" x 4' wood post

As erected on the ground, each corner monument is marked as described above by scribed metal tags.

The work of location consisted of making a claim map as provided in NRS 517.040.

Dated this 11th day of February, 2003

**SIGNATURE OF LOCATOR**

By: *[Signature]*  
H. H. Tonking, Agent

Suggested Form - Nevada Department of Minerals  
Nevada - Lode Certificate of Location - NRS. 517.050

**RECORDER'S STAMP**

BOOK 358 PAGE 442  
OFFICIAL RECORDS  
Placer Dome Exp  
03 FEB 20 11 9:34

FILE NO. 181146  
RECORDED  
FEES 20.50

BOOK 358 PAGE 442

**181146**

181147

CERTIFICATE OF LOCATION

LODE MINING CLAIM

TO ALL WHOM IT MAY CONCERN:

The undersigned hereby certifies that he has caused to be located the PR 132 Lode Mining Claim in the following quarter sections(s):

<u>¼</u>	<u>Section</u>	<u>Township</u>	<u>Range</u>	<u>Meridian</u>
NE	2	24 NORTH	49 EAST	MD&M
NW	1	24 NORTH	49 EAST	MD&M

In Eureka County, Nevada, on the 4TH day of December 2002.

The name and mailing address of the locator is:

Placer Dome Exploration Inc.  
240 South Rock Boulevard, Suite 117  
Reno, Nevada 89502

The Claim is approximately 1500 feet long and 600 feet wide, such that 1480 feet is claimed in an East direction and 20 feet in a West direction from the point of discovery (monument of location), at which the Notice of Location was posted, together with 300 feet on each side of the monument of location and center line of the Claim. The general course of the lode or vein is from the East to the West direction.

The number, location and markings on each corner monument are as follows:

<u>No.</u>	<u>Location</u>	<u>Markings</u>	<u>Description</u>
No. 1:	Northwest Corner	N.W. Corner PR 132	1½" x 1½" x 4" wood post
No. 2:	Northeast Corner	N.E. Corner PR 132	1½" x 1½" x 4" wood post
No. 3:	Southeast Corner	S.E. Corner PR 132	1½" x 1½" x 4" wood post
No. 4:	Southwest Corner	S.W. Corner PR 132	1½" x 1½" x 4" wood post

As erected on the ground, each corner monument is marked as described above by scribed metal tags.

The work of location consisted of making a claim map as provided in NRS 517.040.

Dated this 11th day of February, 2003

SIGNATURE OF LOCATOR

By: H. H. Tonking, Agent

Suggested Form - Nevada Department of Minerals  
Nevada - Lode Certificate of Location - NRS 517.050

RECORDER'S STAMP

BOOK 358 PAGE 443  
OFFICIAL RECORDS  
Placer Dome Expl  
03 FEB 28 AM 9:34

181147  
BOOK 358 PAGE 443

181148

**CERTIFICATE OF LOCATION  
LODE MINING CLAIM**

TO ALL WHOM IT MAY CONCERN:

The undersigned hereby certifies that he has caused to be located the PR 133 Lode Mining Claim in the following quarter sections(s):

<u>¼</u>	<u>Section</u>	<u>Township</u>	<u>Range</u>	<u>Meridian</u>
NE	2	24 NORTH	49 EAST	MDB&M

In Eureka County, Nevada, on the 4TH day of December 2002.

The name and mailing address of the locator is:  
Placer Dome Exploration Inc.  
240 South Rock Boulevard, Suite 117  
Reno, Nevada 89502

The Claim is approximately 1500 feet long and 600 feet wide, such that 20 feet is claimed in an East direction and 1480 feet in a West direction from the point of discovery (monument of location), at which the Notice of Location was posted, together with 300 feet on each side of the monument of location and center line of the Claim. The general course of the lode or vein is from the East to the West direction.

The number, location and markings on each corner monument are as follows:

<u>Location</u>	<u>Markings</u>	<u>Description</u>
No. 1: Northwest Corner	N.W. Corner PR 133	1½" x 1½" x 4' wood post
No. 2: Northeast Corner	N.E. Corner PR 133	1½" x 1½" x 4' wood post
No. 3: Southeast Corner	S.E. Corner PR 133	1½" x 1½" x 4' wood post
No. 4: Southwest Corner	S.W. Corner PR 133	1½" x 1½" x 4' wood post

As erected on the ground, each corner monument is marked as described above by scribed metal tags.

The work of location consisted of making a claim map as provided in NRS 517.040.

Dated this 11th day of February, 2003

SIGNATURE OF LOCATOR

By: H. H. Tonking, Agent

Suggested Form - Nevada Department of Minerals  
Nevada - Lode Certificate of Location - NRS. 517.050

RECORDER'S STAMP

BOOK 358 PAGE 444  
OFFICIAL RECORD  
Placer Dome Expl  
03 FEB 28 AM 9:34  
FILE NO. 181148  
FEE \$20.50

BOOK 358 PAGE 444

181148

181149

CERTIFICATE OF LOCATION  
LODE MINING CLAIM

TO ALL WHOM IT MAY CONCERN:

The undersigned hereby certifies that he has caused to be located the PR 134 Lode Mining Claim in the following quarter sections(s):

<u>¼</u>	<u>Section</u>	<u>Township</u>	<u>Range</u>	<u>Meridian</u>
NE	2	24 NORTH	49 EAST	MDB&M
NW	1	24 NORTH	49 EAST	MDB&M

In Eureka County, Nevada, on the 4TH day of December 2002.

The name and mailing address of the locator is:  
Placer Dome Exploration Inc.  
240 South Rock Boulevard, Suite 117  
Reno, Nevada 89502

The Claim is approximately 1500 feet long and 600 feet wide, such that 1480 feet is claimed in an East direction and 20 feet in a West direction from the point of discovery (monument of location), at which the Notice of Location was posted, together with 300 feet on each side of the monument of location and center line of the Claim. The general course of the lode or vein is from the East to the West direction.

The number, location and markings on each corner monument are as follows:


	<u>Location</u>	<u>Markings</u>	<u>Description</u>
No. 1:	Northwest Corner	N.W. Corner PR 134	1½" x 1½" x 4' wood post
No. 2:	Northeast Corner	N.E. Corner PR 134	1½" x 1½" x 4' wood post
No. 3:	Southeast Corner	S.E. Corner PR 134	1½" x 1½" x 4' wood post
No. 4:	Southwest Corner	S.W. Corner PR 134	1½" x 1½" x 4' wood post

As erected on the ground, each corner monument is marked as described above by scribed metal tags.

The work of location consisted of making a claim map as provided in NRS 517.040.

Dated this 11th day of February, 2003

SIGNATURE OF LOCATOR

By:   
W. H. Tonking, Agent

Suggested Form - Nevada Department of Minerals  
Nevada - Lode Certificate of Location - NRS. 517.050

RECORDER'S STAMP

BOOK 358 PAGE 445  
OFFICIAL RECORD  
Placer Dome Expl  
03 FEB 28 11 34

FILE NO. 181149  
FEE \$20.50

BOOK 358 PAGE 445

**181150**  
**CERTIFICATE OF LOCATION**  
**LODE MINING CLAIM**

TO ALL WHOM IT MAY CONCERN:

The undersigned hereby certifies that he has caused to be located the PR 135 Lode Mining Claim in the following quarter sections(s):

<u>1/4</u>	<u>Section</u>	<u>Township</u>	<u>Range</u>	<u>Meridian</u>
NE	2	24 NORTH	49 EAST	MDB&M

In Eureka County, Nevada, on the 4TH day of December 2002.

The name and mailing address of the locator is:  
Placer Dome Exploration Inc.  
240 South Rock Boulevard, Suite 117  
Reno, Nevada 89502

The Claim is approximately 1500 feet long and 600 feet wide, such that 20 feet is claimed in an East direction and 1480 feet in a West direction from the point of discovery (monument of location), at which the Notice of Location was posted, together with 300 feet on each side of the monument of location and center line of the Claim. The general course of the lode or vein is from the East to the West direction.

The number, location and markings on each corner monument are as follows:

	<u>Location</u>	<u>Markings</u>	<u>Description</u>
No. 1:	Northwest Corner	N.W. Corner PR 135	1 1/2" x 1 1/2" x 4' wood post
No. 2:	Northeast Corner	N.E. Corner PR 135	1 1/2" x 1 1/2" x 4' wood post
No. 3:	Southeast Corner	S.E. Corner PR 135	1 1/2" x 1 1/2" x 4' wood post
No. 4:	Southwest Corner	S.W. Corner PR 135	1 1/2" x 1 1/2" x 4' wood post

As erected on the ground, each corner monument is marked as described above by scribed metal tags.

The work of location consisted of making a claim map as provided in NRS 517.040.

Dated this 11th day of February, 2003

SIGNATURE OF LOCATOR

By:   
H. H. Ponking, Agent

Suggested Form - Nevada Department of Minerals  
Nevada - Lode Certificate of Location - NRS. 517.050

RECORDER'S STAMP

BOOK 358 PAGE 446  
OFFICIAL RECORD  
Placer Dome Expl  
03 FEB 25 AM 9:34  
FILE NO. 181150  
FEE \$20.50

181150

BOOK 358 PAGE 446

**181151**  
**CERTIFICATE OF LOCATION**  
**LODE MINING CLAIM**

**TO ALL WHOM IT MAY CONCERN:**

The undersigned hereby certifies that he has caused to be located the PR 136 Lode Mining Claim in the following quarter sections(s):

<u>¼</u>	<u>Section</u>	<u>Township</u>	<u>Range</u>	<u>Meridian</u>
NE	2	24 NORTH	49 EAST	MDB&M
NW	1	24 NORTH	49 EAST	MDB&M

In Eureka County, Nevada, on the 4TH day of December 2002.

The name and mailing address of the locator is:  
Placer Dome Exploration Inc.  
240 South Rock Boulevard, Suite 117  
Reno, Nevada 89502

The Claim is approximately 1500 feet long and 600 feet wide, such that 1480 feet is claimed in an East direction and 20 feet in a West direction from the point of discovery (monument of location), at which the Notice of Location was posted, together with 300 feet on each side of the monument of location and center line of the Claim. The general course of the lode or vein is from the East to the West direction.

The number, location and markings on each corner monument are as follows:

	<u>Location</u>	<u>Markings</u>	<u>Description</u>
No. 1:	Northwest Corner	N.W. Corner PR 136	1½" x 1½" x 4' wood post
No. 2:	Northeast Corner	N.E. Corner PR 136	1½" x 1½" x 4' wood post
No. 3:	Southeast Corner	S.E. Corner PR 136	1½" x 1½" x 4' wood post
No. 4:	Southwest Corner	S.W. Corner PR 136	1½" x 1½" x 4' wood post

As erected on the ground, each corner monument is marked as described above by scribed metal tags.

The work of location consisted of making a claim map as provided in NRS 517.040.

Dated this 11th day of February, 2003

SIGNATURE OF LOCATOR

By: 

H. H. Tonking, Agent

Suggested Form - Nevada Department of Minerals  
Nevada - Lode Certificate of Location - NRS 517.050

RECORDER'S STAMP

BOOK 358 PAGE 447  
OFFICIAL RECORDS  
Placer Dome Expl  
03 FEB 28 AM 9:34

RECORDED  
FILE NO. 181151  
FEE \$ 20.50

**181151**

BOOK 358 PAGE 447

181152

CERTIFICATE OF LOCATION  
LODE MINING CLAIM

TO ALL WHOM IT MAY CONCERN:

The undersigned hereby certifies that he has caused to be located the PR 137 Lode Mining Claim in the following quarter sections(s):

$\frac{1}{4}$	Section	Township	Range	Meridian
NE	2	24 NORTH	49 EAST	MDB&M
SE	2	24 NORTH	49 EAST	MDB&M

In Eureka County, Nevada, on the 4TH day of December 2002.

The name and mailing address of the locator is:  
Placer Dome Exploration Inc.  
240 South Rock Boulevard, Suite 117  
Reno, Nevada 89502

The Claim is approximately 1500 feet long and 600 feet wide, such that 20 feet is claimed in an East direction and 1480 feet in a West direction from the point of discovery (monument of location), at which the Notice of Location was posted, together with 300 feet on each side of the monument of location and center line of the Claim. The general course of the lode or vein is from the East to the West direction.

The number, location and markings on each corner monument are as follows:

	Location	Markings	Description
No. 1:	Northwest Corner	N.W. Corner PR 137	1½" x 1½" x 4' wood post
No. 2:	Northeast Corner	N.E. Corner PR 137	1½" x 1½" x 4' wood post
No. 3:	Southeast Corner	S.E. Corner PR 137	1½" x 1½" x 4' wood post
No. 4:	Southwest Corner	S.W. Corner PR 137	1½" x 1½" x 4' wood post

As erected on the ground, each corner monument is marked as described above by scribed metal tags.

The work of location consisted of making a claim map as provided in NRS 517.040.

Dated this 11th day of February, 2003

SIGNATURE OF LOCATOR

By: \_\_\_\_\_

H. H. Tonking, Agent

Suggested Form - Nevada Department of Minerals  
Nevada - Lode Certificate of Location - NRS 517.050

RECORDER'S STAMP

BOOK 358 PAGE 448  
OFFICIAL RECORDS  
Placer Dome Expl  
03 FEB 28 AM 9:34

RECORDED  
FILED  
FEB 20 2003

181152

BOOK 358 PAGE 448

181153

**CERTIFICATE OF LOCATION  
LODE MINING CLAIM**

**TO ALL WHOM IT MAY CONCERN:**

The undersigned hereby certifies that he has caused to be located the PR 138 Lode Mining Claim in the following quarter sections(s):

<u>¼</u>	<u>Section</u>	<u>Township</u>	<u>Range</u>	<u>Meridian</u>
NE	2	24 NORTH	49 EAST	MDB&M
SE	2	24 NORTH	49 EAST	MDB&M
NW	1	24 NORTH	49 EAST	MDB&M
SW	1	24 NORTH	49 EAST	MDB&M

In Eureka County, Nevada, on the 4TH day of December 2002.

The name and mailing address of the locator is:  
Placer Dome Exploration Inc.  
240 South Rock Boulevard, Suite 117  
Reno, Nevada 89502

The Claim is approximately 1500 feet long and 600 feet wide, such that 1480 feet is claimed in an East direction and 20 feet in a West direction from the point of discovery (monument of location), at which the Notice of Location was posted, together with 300 feet on each side of the monument of location and center line of the Claim. The general course of the lode or vein is from the East to the West direction.

The number, location and markings on each corner monument are as follows:

<u>No.</u>	<u>Location</u>	<u>Markings</u>	<u>Description</u>
No. 1:	Northwest Corner	N.W. Corner PR 138	1½" x 1½" x 4' wood post
No. 2:	Northeast Corner	N.E. Corner PR 138	1½" x 1½" x 4' wood post
No. 3:	Southeast Corner	S.E. Corner PR 138	1½" x 1½" x 4' wood post
No. 4:	Southwest Corner	S.W. Corner PR 138	1½" x 1½" x 4' wood post

As erected on the ground, each corner monument is marked as described above by scribed metal tags.

The work of location consisted of making a claim map as provided in NRS 517.040.

Dated this 11th day of February, 2003

SIGNATURE OF LOCATOR

BY:

*[Signature]*  
H. H. Tonking, Agent

Suggested Form - Nevada Department of Minerals  
Nevada - Lode Certificate of Location - NRS. 517.050

RECORDER'S STAMP

BOOK 358 PAGE 449  
OFFICIAL RECORDS  
Placer Dome Exp  
03 FEB 28 AM 9:35

181153

BOOK 358 PAGE 449

**181154**  
**CERTIFICATE OF LOCATION**  
**LODE MINING CLAIM**

TO ALL WHOM IT MAY CONCERN:

The undersigned hereby certifies that he has caused to be located the PR 139 Lode Mining Claim in the following quarter sections(s):

<u>1/4</u>	<u>Section</u>	<u>Township</u>	<u>Range</u>	<u>Meridian</u>
SE	2	24 NORTH	49 EAST	MDB&M

In Eureka County, Nevada, on the 4TH day of December 2002.

The name and mailing address of the locator is:  
Placer Dome Exploration Inc.  
240 South Rock Boulevard, Suite 117  
Reno, Nevada 89502

The Claim is approximately 1500 feet long and 600 feet wide, such that 20 feet is claimed in an East direction and 1480 feet in a West direction from the point of discovery (monument of location), at which the Notice of Location was posted, together with 300 feet on each side of the monument of location and center line of the Claim. The general course of the lode or vein is from the East to the West direction.

The number, location and markings on each corner monument are as follows:

<u>Location</u>	<u>Markings</u>	<u>Description</u>
No. 1: Northwest Corner	N.W. Corner PR 139	1 1/2" x 1 1/2" x 4' wood post
No. 2: Northeast Corner	N.E. Corner PR 139	1 1/2" x 1 1/2" x 4' wood post
No. 3: Southeast Corner	S.E. Corner PR 139	1 1/2" x 1 1/2" x 4' wood post
No. 4: Southwest Corner	S.W. Corner PR 139	1 1/2" x 1 1/2" x 4' wood post

As erected on the ground, each corner monument is marked as described above by scribed metal tags.

The work of location consisted of making a claim map as provided in NRS 517.040.

Dated this 11th day of February, 2003

SIGNATURE OF LOCATOR

By: H. H. Tonking, Agent

Suggested Form - Nevada Department of Minerals  
Nevada - Lode Certificate of Location - NRS 517.050

RECORDER'S STAMP

BOOK 358 PAGE 450  
OFFICIAL RECORDS  
Placer Dome Expl  
03 FEB 28 AM 9:35  
FILED  
CORREL  
FEE 20.00

**181154**

BOOK 358 PAGE 450

**181155**

**CERTIFICATE OF LOCATION  
LODE MINING CLAIM**

**TO ALL WHOM IT MAY CONCERN:**

The undersigned hereby certifies that he has caused to be located the PR 140 Lode Mining Claim in the following quarter sections(s):

<u>1/4</u>	<u>Section</u>	<u>Township</u>	<u>Range</u>	<u>Meridian</u>
SE	2	24 NORTH	49 EAST	MDB&M
SW	1	24 NORTH	49 EAST	MDB&M

In Eureka County, Nevada, on the 4TH day of December 2002.

The name and mailing address of the locator is:  
Placer Dome Exploration Inc.  
240 South Rock Boulevard, Suite 117  
Reno, Nevada 89502

The Claim is approximately 1500 feet long and 600 feet wide, such that 1480 feet is claimed in an East direction and 20 feet in a West direction from the point of discovery (monument of location), at which the Notice of Location was posted, together with 300 feet on each side of the monument of location and center line of the Claim. The general course of the lode or vein is from the East to the West direction.

The number, location and markings on each corner monument are as follows:

	<u>Location</u>	<u>Markings</u>	<u>Description</u>
No. 1:	Northwest Corner	N.W. Corner PR 140	1 1/2" x 1 1/2" x 4' wood post
No. 2:	Northeast Corner	N.E. Corner PR 140	1 1/2" x 1 1/2" x 4' wood post
No. 3:	Southeast Corner	S.E. Corner PR 140	1 1/2" x 1 1/2" x 4' wood post
No. 4:	Southwest Corner	S.W. Corner PR 140	1 1/2" x 1 1/2" x 4' wood post

As erected on the ground, each corner monument is marked as described above by scribed metal tags.

The work of location consisted of making a claim map as provided in NRS 517.040.

Dated this 11th day of February, 2003

**SIGNATURE OF LOCATOR**

By:

H. H. Tonking, Agent

Suggested Form - Nevada Department of Minerals  
Nevada - Lode Certificate of Location - NRS. 517.050

**RECORDER'S STAMP**

BOOK 358 PAGE 451  
OFFICIAL RECORD  
Placer Dome Expl  
03 FEB 28 AM 9:35

RECORD NO. 181155  
FILED  
FEE \$2.50

BOOK 358 PAGE 451

181156

CERTIFICATE OF LOCATION  
LODE MINING CLAIM

TO ALL WHOM IT MAY CONCERN:

The undersigned hereby certifies that he has caused to be located the PR 141 Lode Mining Claim in the following quarter sections(s):

<u>1/4</u>	<u>Section</u>	<u>Township</u>	<u>Range</u>	<u>Meridian</u>
SE	2	24 NORTH	49 EAST	MDB&M

in Eureka County, Nevada, on the 7TH day of February 2003.

The name and mailing address of the locator is:  
Placer Dome Exploration Inc.  
240 South Rock Boulevard, Suite 117  
Reno, Nevada 89502

The Claim is approximately 1500 feet long and 600 feet wide, such that 1480 feet is claimed in an East direction and 20 feet in a West direction from the point of discovery (monument of location), at which the Notice of Location was posted, together with 300 feet on each side of the monument of location and center line of the Claim. The general course of the lode or vein is from the East to the West direction.

The number, location and markings on each corner monument are as follows:

	<u>Location</u>	<u>Markings</u>	<u>Description</u>
No. 1:	Northwest Corner	N.W. Corner PR 141	1 1/2" x 1 1/2" x 4' wood post
No. 2:	Northeast Corner	N.E. Corner PR 141	1 1/2" x 1 1/2" x 4' wood post
No. 3:	Southeast Corner	S.E. Corner PR 141	1 1/2" x 1 1/2" x 4' wood post
No. 4:	Southwest Corner	S.W. Corner PR 141	1 1/2" x 1 1/2" x 4' wood post

As erected on the ground, each corner monument is marked as described above by scribed metal tags.

The work of location consisted of making a claim map as provided in NRS 517.040.

Dated this 11th day of February, 2003

SIGNATURE OF LOCATOR

By:   
H. H. Tonking, Agent

Suggested Form - Nevada Department of Minerals  
Nevada - Lode Certificate of Location - NRS. 517.050

RECORDER'S STAMP

BOOK 358 PAGE 452  
OFFICIAL RECORDS  
Placer Dome Expt  
03 FEB 28 AM 9:35  
FILED  
FEB 20 50

181156

BOOK 358 PAGE 452

181157

CERTIFICATE OF LOCATION  
LODE MINING CLAIM

TO ALL WHOM IT MAY CONCERN:

The undersigned hereby certifies that he has caused to be located the PR 142 Lode Mining Claim in the following quarter sections(s):

<u>1/4</u>	<u>Section</u>	<u>Township</u>	<u>Range</u>	<u>Meridian</u>
SE	2	24 NORTH	49 EAST	MDB&M
SW	1	24 NORTH	49 EAST	MDB&M

In Eureka County, Nevada, on the 7TH day of February 2003.

The name and mailing address of the locator is:  
Placer Dome Exploration Inc.  
240 South Rock Boulevard, Suite 117  
Reno, Nevada 89502

The Claim is approximately 1500 feet long and 600 feet wide, such that 20 feet is claimed in an East direction and 1480 feet in a West direction from the point of discovery (monument of location), at which the Notice of Location was posted, together with 300 feet on each side of the monument of location and center line of the Claim. The general course of the lode or vein is from the East to the West direction.

The number, location and markings on each corner monument are as follows:

	<u>Location</u>	<u>Markings</u>	<u>Description</u>
No. 1:	Northwest Corner	N.W. Corner PR 142	1 1/2" x 1 1/2" x 4' wood post
No. 2:	Northeast Corner	N.E. Corner PR 142	1 1/2" x 1 1/2" x 4' wood post
No. 3:	Southeast Corner	S.E. Corner PR 142	1 1/2" x 1 1/2" x 4' wood post
No. 4:	Southwest Corner	S.W. Corner PR 142	1 1/2" x 1 1/2" x 4' wood post

As erected on the ground, each corner monument is marked as described above by scribed metal tags.

The work of location consisted of making a claim map as provided in NRS 517.040.

Dated this 11th day of February, 2003

SIGNATURE OF LOCATOR

By:   
H. H. Ponking, Agent

Suggested Form - Nevada Department of Minerals  
Nevada - Lode Certificate of Location - NRS. 517.050

RECORDER'S STAMP

BOOK 358 PAGE 453  
OFFICIAL RECORDS  
Placer Dome Expl  
03 FEB 28 AM 9:35  
FILE NO. 20.50

181157

BOOK 358 PAGE 453

181158

CERTIFICATE OF LOCATION  
LODE MINING CLAIM

TO ALL WHOM IT MAY CONCERN:

The undersigned hereby certifies that he has caused to be located the PR 143 Lode Mining Claim in the following quarter section(s):

<u>1/4</u>	<u>Section</u>	<u>Township</u>	<u>Range</u>	<u>Meridian</u>
SE	2	24 NORTH	49 EAST	MDB&M

In Eureka County, Nevada, on the 7TH day of February 2003.

The name and mailing address of the locator is:  
Placer Dome Exploration Inc.  
240 South Rock Boulevard, Suite 117  
Reno, Nevada 89502

The Claim is approximately 1500 feet long and 600 feet wide, such that 1480 feet is claimed in an East direction and 20 feet in a West direction from the point of discovery (monument of location), at which the Notice of Location was posted, together with 300 feet on each side of the monument of location and center line of the Claim. The general course of the lode or vein is from the East to the West direction.

The number, location and markings on each corner monument are as follows:

	<u>Location</u>	<u>Markings</u>	<u>Description</u>
No. 1:	Northwest Corner	N.W. Corner PR 143	1 1/2" x 1 1/2" x 4' wood post
No. 2:	Northeast Corner	N.E. Corner PR 143	1 1/2" x 1 1/2" x 4' wood post
No. 3:	Southeast Corner	S.E. Corner PR 143	1 1/2" x 1 1/2" x 4' wood post
No. 4:	Southwest Corner	S.W. Corner PR 143	1 1/2" x 1 1/2" x 4' wood post

As erected on the ground, each corner monument is marked as described above by scribed metal tags.

The work of location consisted of making a claim map as provided in NRS 517.040.

Dated this 11th day of February, 2003

SIGNATURE OF LOCATOR

By:

H. H. Tonking, Agent

Suggested Form - Nevada Department of Minerals  
Nevada - Lode Certificate of Location - NRS. 517.050

RECORDER'S STAMP

BOOK 358 PAGE 454  
OFFICIAL RECORDS  
Placer Dome Expl  
03 FEB 28 AM 9:35  
FILE NO. 20.50

181158

BOOK 358 PAGE 454

**181159**

**CERTIFICATE OF LOCATION**

**LODE MINING CLAIM**

TO ALL WHOM IT MAY CONCERN:

The undersigned hereby certifies that he has caused to be located the PR 144 Lode Mining Claim in the following quarter section(s):

<u>¼</u>	<u>Section</u>	<u>Township</u>	<u>Range</u>	<u>Meridian</u>
SE	2	24 NORTH	49 EAST	MDB&M
SW	1	24 NORTH	49 EAST	MDB&M

In Eureka County, Nevada, on the 7TH day of February 2003.

The name and mailing address of the locator is:  
Placer Dome Exploration Inc.  
240 South Rock Boulevard, Suite 117  
Reno, Nevada 89502

The Claim is approximately 1500 feet long and 600 feet wide, such that 20 feet is claimed in an East direction and 1480 feet in a West direction from the point of discovery (monument of location), at which the Notice of Location was posted, together with 300 feet on each side of the monument of location and center line of the Claim. The general course of the lode or vein is from the East to the West direction.

The number, location and markings on each corner monument are as follows:

	<u>Location</u>	<u>Markings</u>	<u>Description</u>
No. 1:	Northwest Corner	N.W. Corner PR 144	1½" x 1½" x 4' wood post
No. 2:	Northeast Corner	N.E. Corner PR 144	1½" x 1½" x 4' wood post
No. 3:	Southeast Corner	S.E. Corner PR 144	1½" x 1½" x 4' wood post
No. 4:	Southwest Corner	S.W. Corner PR 144	1½" x 1½" x 4' wood post

As erected on the ground, each corner monument is marked as described above by scribed metal tags.

The work of location consisted of making a claim map as provided in NRS 517.040.

Dated this 11th day of February, 2003

SIGNATURE OF LOCATOR

By:   
H. H. Trasking, Agent

Suggested Form - Nevada Department of Minerals  
Nevada - Lode Certificate of Location - NRS. 517.050

RECORDER'S STAMP

BOOK 358 PAGE 455  
OFFICIAL RECORDS  
Placer Dome Expl  
03 FEB 28 AM 9:35

PLACER DOMEXPL  
FILE NO. 181159  
Nevada  
CORNER  
FEE 20.50

**181159**

BOOK 358 PAGE 455

181160

CERTIFICATE OF LOCATION  
LODE MINING CLAIM

TO ALL WHOM IT MAY CONCERN:

The undersigned hereby certifies that he has caused to be located the PR 145 Lode Mining Claim in the following quarter sections(s):

<u>1/4</u>	<u>Section</u>	<u>Township</u>	<u>Range</u>	<u>Meridian</u>
NW	36	25 NORTH	49 EAST	MDB&M

In Eureka County, Nevada, on the 6TH day of December 2002.

The name and mailing address of the locator is:  
Placer Dome Exploration Inc.  
240 South Rock Boulevard, Suite 117  
Reno, Nevada 89502

The Claim is approximately 1500 feet long and 600 feet wide, such that 20 feet is claimed in an East direction and 1480 feet in a West direction from the point of discovery (monument of location), at which the Notice of Location was posted, together with 300 feet on each side of the monument of location and center line of the Claim. The general course of the lode or vein is from the East to the West direction.

The number, location and markings on each corner monument are as follows:

	<u>Location</u>	<u>Markings</u>	<u>Description</u>
No. 1:	Northwest Corner	N.W. Corner PR 145	1 1/2" x 1 1/2" x 4' wood post
No. 2:	Northeast Corner	N.E. Corner PR 145	1 1/2" x 1 1/2" x 4' wood post
No. 3:	Southeast Corner	S.E. Corner PR 145	1 1/2" x 1 1/2" x 4' wood post
No. 4:	Southwest Corner	S.W. Corner PR 145	1 1/2" x 1 1/2" x 4' wood post

As erected on the ground, each corner monument is marked as described above by scribed metal tags.

The work of location consisted of making a claim map as provided in NRS 517.040.

Dated this 11th day of February, 2003

SIGNATURE OF LOCATOR

By: H. H. Tonking  
H. H. Tonking, Agent

Suggested Form - Nevada Department of Minerals  
Nevada - Lode Certificate of Location - NRS 517.050

RECORDER'S STAMP

BOOK 358 PAGE 456  
OFFICIAL RECORD  
Placer Dome Expl  
03 FEB 28 AM 9:35  
181160  
FEE \$10.00

BOOK 358 PAGE 456

181161

CERTIFICATE OF LOCATION  
LODE MINING CLAIM

TO ALL WHOM IT MAY CONCERN:

The undersigned hereby certifies that he has caused to be located the PR 146 Lode Mining Claim in the following quarter section(s):

<u>¼</u>	<u>Section</u>	<u>Township</u>	<u>Range</u>	<u>Meridian</u>
NW	36	25 NORTH	49 EAST	MDB&M
NE	36	25 NORTH	49 EAST	MDB&M

In Eureka County, Nevada, on the 6TH day of December 2002.

The name and mailing address of the locator is:  
Placer Dome Exploration Inc.  
240 South Rock Boulevard, Suite 117  
Reno, Nevada 89502

The Claim is approximately 1500 feet long and 600 feet wide, such that 1480 feet is claimed in an East direction and 20 feet in a West direction from the point of discovery (monument of location), at which the Notice of Location was posted, together with 300 feet on each side of the monument of location and center line of the Claim. The general course of the lode or vein is from the East to the West direction.

The number, location and markings on each corner monument are as follows:

<u>No.</u>	<u>Location</u>	<u>Markings</u>	<u>Description</u>
No. 1:	Northwest Corner	N.W. Corner PR 146	1½" x 1½" x 4' wood post
No. 2:	Northeast Corner	N.E. Corner PR 146	1½" x 1½" x 4' wood post
No. 3:	Southeast Corner	S.E. Corner PR 146	1½" x 1½" x 4' wood post
No. 4:	Southwest Corner	S.W. Corner PR 146	1½" x 1½" x 4' wood post

As erected on the ground, each corner monument is marked as described above by scribed metal tags.

The work of location consisted of making a claim map as provided in NRS 517.040.

Dated this 11th day of February, 2003

SIGNATURE OF LOCATOR

By: H. H. Tonking  
H. H. Tonking, Agent

Suggested Form - Nevada Department of Minerals  
Nevada - Lode Certificate of Location - NRS. 517.050

RECORDER'S STAMP

BOOK 358 PAGE 457  
OFFICIAL RECORD  
Placer Dome Exp  
03 FEB 28 AM 9:35

FILE NO. 20.50

181161

BOOK 358 PAGE 457

181162

CERTIFICATE OF LOCATION  
LODE MINING CLAIM

TO ALL WHOM IT MAY CONCERN:

The undersigned hereby certifies that he has caused to be located the PR 147 Lode Mining Claim in the following quarter sections(s):

<u>¼</u>	<u>Section</u>	<u>Township</u>	<u>Range</u>	<u>Meridian</u>
NW	36	25 NORTH	49 EAST	MDB&M

In Eureka County, Nevada, on the 6TH day of December 2002.

The name and mailing address of the locator is:  
Placer Dome Exploration Inc.  
240 South Rock Boulevard, Suite 117  
Reno, Nevada 89502

The Claim is approximately 1500 feet long and 600 feet wide, such that 20 feet is claimed in an East direction and 1480 feet in a West direction from the point of discovery (monument of location), at which the Notice of Location was posted, together with 300 feet on each side of the monument of location and center line of the Claim. The general course of the lode or vein is from the East to the West direction.

The number, location and markings on each corner monument are as follows:

	<u>Location</u>	<u>Markings</u>	<u>Description</u>
No. 1:	Northwest Corner	N.W. Corner PR 147	1½" x 1½" x 4' wood post
No. 2:	Northeast Corner	N.E. Corner PR 147	1½" x 1½" x 4' wood post
No. 3:	Southeast Corner	S.E. Corner PR 147	1½" x 1½" x 4' wood post
No. 4:	Southwest Corner	S.W. Corner PR 147	1½" x 1½" x 4' wood post

As erected on the ground, each corner monument is marked as described above by scribed metal tags.

The work of location consisted of making a claim map as provided in NRS 517.040.

Dated this 11th day of February, 2003

SIGNATURE OF LOCATOR

By: [Signature]  
H. H. Tonking, Agent

Suggested Form - Nevada Department of Minerals  
Nevada - Lode Certificate of Location - NRS. 517.050

RECORDER'S STAMP

BOOK 358 PAGE 458  
OFFICIAL RECORD  
Placer Dome Exp  
03 FEB 20 01 9:35  
FILE NO. 181162  
RECORDING FEES 20.00

181162

BOOK 358 PAGE 458

181163

CERTIFICATE OF LOCATION  
LODE MINING CLAIM

TO ALL WHOM IT MAY CONCERN:

The undersigned hereby certifies that he has caused to be located the PR 148 Lode Mining Claim in the following quarter sections(s):

$\frac{1}{4}$	Section	Township	Range	Meridian
NW	36	25 NORTH	49 EAST	MDB&M
NE	36	25 NORTH	49 EAST	MDB&M

In Eureka County, Nevada, on the 6TH day of December 2002.

The name and mailing address of the locator is:  
Placer Dome Exploration Inc.  
240 South Rock Boulevard, Suite 117  
Reno, Nevada 89502

The Claim is approximately 1500 feet long and 600 feet wide, such that 1480 feet is claimed in an East direction and 20 feet in a West direction from the point of discovery (monument of location), at which the Notice of Location was posted, together with 300 feet on each side of the monument of location and center line of the Claim. The general course of the lode or vein is from the East to the West direction.

The number, location and markings on each corner monument are as follows:

	Location	Markings	Description
No. 1:	Northwest Corner	N.W. Corner PR 148	1½" x 1½" x 4' wood post
No. 2:	Northeast Corner	N.E. Corner PR 148	1½" x 1½" x 4' wood post
No. 3:	Southeast Corner	S.E. Corner PR 148	1½" x 1½" x 4' wood post
No. 4:	Southwest Corner	S.W. Corner PR 148	1½" x 1½" x 4' wood post

As erected on the ground, each corner monument is marked as described above by scribed metal tags.

The work of location consisted of making a claim map as provided in NRS 517.040.

Dated this 11th day of February, 2003

SIGNATURE OF LOCATOR

By:   
H. H. Tonking, Agent

Suggested Form - Nevada Department of Minerals  
Nevada - Lode Certificate of Location - NRS. 517.050

RECORDER'S STAMP

BOOK 358 PAGE 459  
OFFICIAL RECORDS  
Placer Dome Expl  
03 FEB 28 AM 9:36

RECORDED  
FILE NO. CORNER  
FEES 20.50

181163

BOOK 358 PAGE 459

181164

CERTIFICATE OF LOCATION  
LODE MINING CLAIM

TO ALL WHOM IT MAY CONCERN:

The undersigned hereby certifies that he has caused to be located the PR 149 Lode Mining Claim in the following quarter sections(s):

<u>1/4</u>	<u>Section</u>	<u>Township</u>	<u>Range</u>	<u>Meridian</u>
NW	36	25 NORTH	49 EAST	MDB&M
SW	36	25 NORTH	49 EAST	MDB&M

In Eureka County, Nevada, on the 6TH day of December 2002.

The name and mailing address of the locator is:  
Placer Dome Exploration Inc.  
240 South Rock Boulevard, Suite 117  
Reno, Nevada 89502

The Claim is approximately 1500 feet long and 600 feet wide, such that 20 feet is claimed in an East direction and 1480 feet in a West direction from the point of discovery (monument of location), at which the Notice of Location was posted, together with 300 feet on each side of the monument of location and center line of the Claim. The general course of the lode or vein is from the East to the West direction.

The number, location and markings on each corner monument are as follows:

	<u>Location</u>	<u>Markings</u>	<u>Description</u>
No. 1:	Northwest Corner	N.W. Corner PR 149	1 1/2" x 1 1/2" x 4' wood post
No. 2:	Northeast Corner	N.E. Corner PR 149	1 1/2" x 1 1/2" x 4' wood post
No. 3:	Southeast Corner	S.E. Corner PR 149	1 1/2" x 1 1/2" x 4' wood post
No. 4:	Southwest Corner	S.W. Corner PR 149	1 1/2" x 1 1/2" x 4' wood post

As erected on the ground, each corner monument is marked as described above by scribed metal tags.

The work of location consisted of making a claim map as provided in NRS 517.040.

Dated this 11th day of February, 2003

SIGNATURE OF LOCATOR

By:

H. H. Tonking, Agent

Suggested Form - Nevada Department of Minerals  
Nevada - Lode Certificate of Location - NRS. 517.050

RECORDER'S STAMP

BOOK 358 PAGE 460  
OFFICIAL RECORDS  
Placer Dome Expl  
03 FEB 28 AM 9:36

RECEIVED  
FEB 28 2003  
FEE \$20.50

181164

BOOK 358 PAGE 460

**181165**

**CERTIFICATE OF LOCATION**

**LODE MINING CLAIM**

**TO ALL WHOM IT MAY CONCERN:**

The undersigned hereby certifies that he has caused to be located the PR 150 Lode Mining Claim in the following quarter sections(s):

<u>¼</u>	<u>Section</u>	<u>Township</u>	<u>Range</u>	<u>Meridian</u>
NW	36	25 NORTH	49 EAST	MDB&M
NE	36	25 NORTH	49 EAST	MDB&M
SW	36	25 NORTH	49 EAST	MDB&M
SE	36	25 NORTH	49 EAST	MDB&M

In Eureka County, Nevada, on the 6TH day of December 2002.

The name and mailing address of the locator is:

Placer Dome Exploration Inc.  
240 South Rock Boulevard, Suite 117  
Reno, Nevada 89502

The Claim is approximately 1500 feet long and 600 feet wide, such that 1480 feet is claimed in an East direction and 20 feet in a West direction from the point of discovery (monument of location), at which the Notice of Location was posted, together with 300 feet on each side of the monument of location and center line of the Claim. The general course of the lode or vein is from the East to the West direction.

The number, location and markings on each corner monument are as follows:

	<u>Location</u>	<u>Markings</u>	<u>Description</u>
No. 1:	Northwest Corner	N.W. Corner PR 150	1½" x 1½" x 4' wood post
No. 2:	Northeast Corner	N.E. Corner PR 150	1½" x 1½" x 4' wood post
No. 3:	Southeast Corner	S.E. Corner PR 150	1½" x 1½" x 4' wood post
No. 4:	Southwest Corner	S.W. Corner PR 150	1½" x 1½" x 4' wood post

As erected on the ground, each corner monument is marked as described above by scribed metal tags.

The work of location consisted of making a claim map as provided in NRS 517.040.

Dated this 11th day of February, 2003

**SIGNATURE OF LOCATOR**

By:   
H. H. Tonking, Agent

Suggested Form - Nevada Department of Minerals  
Nevada - Lode Certificate of Location - NRS 517.050

**RECORDER'S STAMP**

BOOK 358 PAGE 461  
OFFICIAL RECORDS  
Placer Dome Exp  
03 FEB 28 AM 9:36

FILE NO. 181165  
RECORDS  
FEE 20.50

**181165**

BOOK 358 PAGE 461

181166

CERTIFICATE OF LOCATION  
LODE MINING CLAIM

TO ALL WHOM IT MAY CONCERN:

The undersigned hereby certifies that he has caused to be located the PR 151 Lode Mining Claim in the following quarter section(s):

<u>1/4</u>	<u>Section</u>	<u>Township</u>	<u>Range</u>	<u>Meridian</u>
SW	36	25 NORTH	49 EAST	MDB&M

In Eureka County, Nevada, on the 6TH day of December 2002.

The name and mailing address of the locator is:  
Placer Dome Exploration Inc.  
240 South Rock Boulevard, Suite 117  
Reno, Nevada 89502

The Claim is approximately 1500 feet long and 600 feet wide, such that 20 feet is claimed in an East direction and 1480 feet in a West direction from the point of discovery (monument of location), at which the Notice of Location was posted, together with 300 feet on each side of the monument of location and center line of the Claim. The general course of the lode or vein is from the East to the West direction.

The number, location and markings on each corner monument are as follows:

	<u>Location</u>	<u>Markings</u>	<u>Description</u>
No. 1:	Northwest Corner	N.W. Corner PR 151	1 1/2" x 1 1/2" x 4' wood post
No. 2:	Northeast Corner	N.E. Corner PR 151	1 1/2" x 1 1/2" x 4' wood post
No. 3:	Southeast Corner	S.E. Corner PR 151	1 1/2" x 1 1/2" x 4' wood post
No. 4:	Southwest Corner	S.W. Corner PR 151	1 1/2" x 1 1/2" x 4' wood post

As erected on the ground, each corner monument is marked as described above by scribed metal tags.

The work of location consisted of making a claim map as provided in NRS 517.040.

Dated this 11th day of February, 2003

SIGNATURE OF LOCATOR

By: H. H. Tonking  
H. H. Tonking Agent

Suggested Form - Nevada Department of Minerals  
Nevada - Lode Certificate of Location - NRS. 517.050

RECORDER'S STAMP

BOOK 358 PAGE 462  
OFFICIAL RECORD  
Placer Dome Expl  
03 FEB 28 AM 9:36

FILED  
FEB 20. 50

181166

BOOK 358 PAGE 462

181167

CERTIFICATE OF LOCATION  
LODE MINING CLAIM

TO ALL WHOM IT MAY CONCERN:

The undersigned hereby certifies that he has caused to be located the PR 152 Lode Mining Claim in the following quarter sections(s):

<u>¼</u>	<u>Section</u>	<u>Township</u>	<u>Range</u>	<u>Meridian</u>
SW	36	25 NORTH	49 EAST	MDB&M
SE	36	25 NORTH	49 EAST	MDB&M

In Eureka County, Nevada, on the 6TH day of December 2002.

The name and mailing address of the locator is:  
Placer Dome Exploration Inc.  
240 South Rock Boulevard, Suite 117  
Reno, Nevada 89502

The Claim is approximately 1500 feet long and 600 feet wide, such that 1480 feet is claimed in an East direction and 20 feet in a West direction from the point of discovery (monument of location), at which the Notice of Location was posted, together with 300 feet on each side of the monument of location and center line of the Claim. The general course of the lode or vein is from the East to the West direction.

The number, location and markings on each corner monument are as follows:

<u>Location</u>	<u>Markings</u>	<u>Description</u>
No. 1: Northwest Corner	N.W. Corner PR 152	1½" x 1½" x 4' wood post
No. 2: Northeast Corner	N.E. Corner PR 152	1½" x 1½" x 4' wood post
No. 3: Southeast Corner	S.E. Corner PR 152	1½" x 1½" x 4' wood post
No. 4: Southwest Corner	S.W. Corner PR 152	1½" x 1½" x 4' wood post

As erected on the ground, each corner monument is marked as described above by scribed metal tags.

The work of location consisted of making a claim map as provided in NRS 517.040.

Dated this 11th day of February, 2003

SIGNATURE OF LOCATOR

By: H. H. Finking, Agent

Suggested Form - Nevada Department of Minerals  
Nevada - Lode Certificate of Location - NRS. 517.050

RECORDER'S STAMP

BOOK 358 PAGE 463  
SPECIAL RECORDS  
Placer Dome Exp  
03 FEB 20 AM 9:36

181167

BOOK 358 PAGE 463

181168

CERTIFICATE OF LOCATION  
LODE MINING CLAIM

TO ALL WHOM IT MAY CONCERN:

The undersigned hereby certifies that he has caused to be located the PR 153 Lode Mining Claim in the following quarter sections(s):

<u>1/4</u>	<u>Section</u>	<u>Township</u>	<u>Range</u>	<u>Meridian</u>
SW	36	25 NORTH	49 EAST	MDB&M

In Eureka County, Nevada, on the 6TH day of December 2002.

The name and mailing address of the locator is:  
Placer Dome Exploration Inc.  
240 South Rock Boulevard, Suite 117  
Reno, Nevada 89502

The Claim is approximately 1500 feet long and 600 feet wide, such that 20 feet is claimed in an East direction and 1480 feet in a West direction from the point of discovery (monument of location), at which the Notice of Location was posted, together with 300 feet on each side of the monument of location and center line of the Claim. The general course of the lode or vein is from the East to the West direction.

The number, location and markings on each corner monument are as follows:

	<u>Location</u>	<u>Markings</u>	<u>Description</u>
No. 1:	Northwest Corner	N.W. Corner PR 153	1 1/2" x 1 1/2" x 4' wood post
No. 2:	Northeast Corner	N.E. Corner PR 153	1 1/2" x 1 1/2" x 4' wood post
No. 3:	Southeast Corner	S.E. Corner PR 153	1 1/2" x 1 1/2" x 4' wood post
No. 4:	Southwest Corner	S.W. Corner PR 153	1 1/2" x 1 1/2" x 4' wood post

As erected on the ground, each corner monument is marked as described above by scribed metal tags.

The work of location consisted of making a claim map as provided in NRS 517.040.

Dated this 11th day of February, 2003

SIGNATURE OF LOCATOR

By: H. H. Tonking, Agent

Suggested Form - Nevada Department of Minerals  
Nevada - Lode Certificate of Location - NRS 517.050

RECORDER'S STAMP

BOOK 358 PAGE 464  
OFFICIAL RECORDING  
Placer Dome Expl  
03 FEB 28 AM 9:36  
RECEIVED  
FEE \$ 20.50

181168

BOOK 358 PAGE 464

181169

CERTIFICATE OF LOCATION  
LODE MINING CLAIM

TO ALL WHOM IT MAY CONCERN:

The undersigned hereby certifies that he has caused to be located the PR 154 Lode Mining Claim in the following quarter sections(s):

<u>¼</u>	<u>Section</u>	<u>Township</u>	<u>Range</u>	<u>Meridian</u>
SW	36	25 NORTH	49 EAST	MDB&M
SE	36	25 NORTH	49 EAST	MDB&M

In Eureka County, Nevada, on the 6TH day of December 2002.

The name and mailing address of the locator is:  
Placer Dome Exploration Inc.  
240 South Rock Boulevard, Suite 117  
Reno, Nevada 89502

The Claim is approximately 1500 feet long and 600 feet wide, such that 1480 feet is claimed in an East direction and 20 feet in a West direction from the point of discovery (monument of location), at which the Notice of Location was posted, together with 300 feet on each side of the monument of location and center line of the Claim. The general course of the lode or vein is from the East to the West direction.

The number, location and markings on each corner monument are as follows:

	<u>Location</u>	<u>Markings</u>	<u>Description</u>
No. 1:	Northwest Corner	N.W. Corner PR 154	1½" x 1½" x 4' wood post
No. 2:	Northeast Corner	N.E. Corner PR 154	1½" x 1½" x 4' wood post
No. 3:	Southeast Corner	S.E. Corner PR 154	1½" x 1½" x 4' wood post
No. 4:	Southwest Corner	S.W. Corner PR 154	1½" x 1½" x 4' wood post

As erected on the ground, each corner monument is marked as described above by scribed metal tags.

The work of location consisted of making a claim map as provided in NRS 517.040.

Dated this 11th day of February, 2003

SIGNATURE OF LOCATOR

By: [Signature]  
H. H. Tonking, Agent

Suggested Form - Nevada Department of Minerals  
Nevada - Lode Certificate of Location - NRS. 517.050

RECORDER'S STAMP

BOOK 358 PAGE 465  
OFFICIAL RECORD  
Placer Dome Expl  
03 FEB 28 AM 9:36

FILED  
FEB 20.50

181169

BOOK 358 PAGE 465

181170

CERTIFICATE OF LOCATION

LODE MINING CLAIM

TO ALL WHOM IT MAY CONCERN:

The undersigned hereby certifies that he has caused to be located the PR 155 Lode Mining Claim in the following quarter sections(s):

<u>¼</u>	<u>Section</u>	<u>Township</u>	<u>Range</u>	<u>Meridian</u>
SW	36	25 NORTH	49 EAST	MDB&M

In Eureka County, Nevada, on the 6TH day of December 2002.

The name and mailing address of the locator is:

Placer Dome Exploration Inc.  
240 South Rock Boulevard, Suite 117  
Reno, Nevada 89502

The Claim is approximately 1500 feet long and 600 feet wide, such that 20 feet is claimed in an East direction and 1480 feet in a West direction from the point of discovery (monument of location), at which the Notice of Location was posted, together with 300 feet on each side of the monument of location and center line of the Claim. The general course of the lode or vein is from the East to the West direction.

The number, location and markings on each corner monument are as follows:

	<u>Location</u>	<u>Markings</u>	<u>Description</u>
No. 1:	Northwest Corner	N.W. Corner PR 155	1½" x 1½" x 4' wood post
No. 2:	Northeast Corner	N.E. Corner PR 155	1½" x 1½" x 4' wood post
No. 3:	Southeast Corner	S.E. Corner PR 155	1½" x 1½" x 4' wood post
No. 4:	Southwest Corner	S.W. Corner PR 155	1½" x 1½" x 4' wood post

As erected on the ground, each corner monument is marked as described above by scribed metal tags.

The work of location consisted of making a claim map as provided in NRS 517.040.

Dated this 11th day of February, 2003

SIGNATURE OF LOCATOR

By:

H. H. Tonking, Agent

Suggested Form - Nevada Department of Minerals  
Nevada - Lode Certificate of Location - NRS 517.050

RECORDER'S STAMP

BOOK 358 PAGE 466  
OFFICIAL RECORDS  
Placer Dome Expl.  
03 FEB 28 AM 9:36

FILE NO. 20.50

181170

BOOK 358 PAGE 466

**181171**

**CERTIFICATE OF LOCATION  
LODE MINING CLAIM**

**TO ALL WHOM IT MAY CONCERN:**

The undersigned hereby certifies that he has caused to be located the PR 156 Lode Mining Claim in the following quarter sections(s):

<u>¼</u>	<u>Section</u>	<u>Township</u>	<u>Range</u>	<u>Meridian</u>
SW	36	25 NORTH	49 EAST	MDB&M
SE	36	25 NORTH	49 EAST	MDB&M

In Eureka County, Nevada, on the 6TH day of December 2002.

The name and mailing address of the locator is:  
Placer Dome Exploration Inc.  
240 South Rock Boulevard, Suite 117  
Reno, Nevada 89502

The Claim is approximately 1500 feet long and 600 feet wide, such that 1480 feet is claimed in an East direction and 20 feet in a West direction from the point of discovery (monument of location), at which the Notice of Location was posted, together with 300 feet on each side of the monument of location and center line of the Claim. The general course of the lode or vein is from the East to the West direction.

The number, location and markings on each corner monument are as follows:

	<u>Location</u>	<u>Markings</u>	<u>Description</u>
No. 1:	Northwest Corner	N.W. Corner PR 156	1½" x 1½" x 4' wood post
No. 2:	Northeast Corner	N.E. Corner PR 156	1½" x 1½" x 4' wood post
No. 3:	Southeast Corner	S.E. Corner PR 156	1½" x 1½" x 4' wood post
No. 4:	Southwest Corner	S.W. Corner PR 156	1½" x 1½" x 4' wood post

As erected on the ground, each corner monument is marked as described above by scribed metal tags.

The work of location consisted of making a claim map as provided in NRS 517.040.

Dated this 11th day of February, 2003

**SIGNATURE OF LOCATOR**

By: H. H. Tonking, Agent

Suggested Form - Nevada Department of Minerals  
Nevada - Lode Certificate of Location - NRS. 517.050

**RECORDER'S STAMP**

BOOK 358 PAGE 467  
OFFICIAL RECORD  
Placer Dome Expl  
03 FEB 28 AM 9:37

FILED  
FEB 20 2003  
20.50

**181171**

BOOK 358 PAGE 467

181172

CERTIFICATE OF LOCATION  
LODE MINING CLAIM

TO ALL WHOM IT MAY CONCERN:

The undersigned hereby certifies that he has caused to be located the PR 157 Lode Mining Claim in the following quarter sections(s):

<u>¼</u>	<u>Section</u>	<u>Township</u>	<u>Range</u>	<u>Meridian</u>
SW	36	25 NORTH	49 EAST	MDB&M
NW	1	24 NORTH	49 EAST	MDB&M

In Eureka County, Nevada, on the 6TH day of December 2002.

The name and mailing address of the locator is:  
Placer Dome Exploration Inc.  
240 South Rock Boulevard, Suite 117  
Reno, Nevada 89502

The Claim is approximately 1500 feet long and 600 feet wide, such that 20 feet is claimed in an East direction and 1480 feet in a West direction from the point of discovery (monument of location), at which the Notice of Location was posted, together with 300 feet on each side of the monument of location and center line of the Claim. The general course of the lode or vein is from the East to the West direction.

The number, location and markings on each corner monument are as follows:

	<u>Location</u>	<u>Markings</u>	<u>Description</u>
No. 1:	Northwest Corner	N.W. Corner PR 157	1½" x 1½" x 4" wood post
No. 2:	Northeast Corner	N.E. Corner PR 157	1½" x 1½" x 4" wood post
No. 3:	Southeast Corner	S.E. Corner PR 157	1½" x 1½" x 4" wood post
No. 4:	Southwest Corner	S.W. Corner PR 157	1½" x 1½" x 4" wood post

As erected on the ground, each corner monument is marked as described above by scribed metal tags.

The work of location consisted of making a claim map as provided in NRS 517.040.

Dated this 11th day of February, 2003

SIGNATURE OF LOCATOR

By: [Signature]  
H. H. Tonking, Agent

Suggested Form - Nevada Department of Minerals  
Nevada - Lode Certificate of Location - NRS. 517.050

RECORDER'S STAMP

BOOK 358 PAGE 468  
RECEIVED  
Placer Dome Expl  
03 FEB 20 AM 9:37  
FILED  
181172  
20.0

BOOK 358 PAGE 468

181173

CERTIFICATE OF LOCATION

LODE MINING CLAIM

TO ALL WHOM IT MAY CONCERN:

The undersigned hereby certifies that he has caused to be located the PR 158 Lode Mining Claim in the following quarter sections(s):

<u>¼</u>	<u>Section</u>	<u>Township</u>	<u>Range</u>	<u>Meridian</u>
SW	36	25 NORTH	49 EAST	MDB&M
SE	36	25 NORTH	49 EAST	MDB&M

In Eureka County, Nevada, on the 6TH day of December 2002.

The name and mailing address of the locator is:  
Placer Dome Exploration Inc.  
240 South Rock Boulevard, Suite 117  
Reno, Nevada 89502

The Claim is approximately 1500 feet long and 600 feet wide, such that 1480 feet is claimed in an East direction and 20 feet in a West direction from the point of discovery (monument of location), at which the Notice of Location was posted, together with 300 feet on each side of the monument of location and center line of the Claim. The general course of the lode or vein is from the East to the West direction.

The number, location and markings on each corner monument are as follows:

	<u>Location</u>	<u>Markings</u>	<u>Description</u>
No. 1:	Northwest Corner	N.W. Corner PR 158	1½" x 1½" x 4" wood post
No. 2:	Northeast Corner	N.E. Corner PR 158	1½" x 1½" x 4" wood post
No. 3:	Southeast Corner	S.E. Corner PR 158	1½" x 1½" x 4" wood post
No. 4:	Southwest Corner	S.W. Corner PR 158	1½" x 1½" x 4" wood post

As erected on the ground, each corner monument is marked as described above by scribed metal tags.

The work of location consisted of making a claim map as provided in NRS 517.040.

Dated this 11th day of February, 2003

SIGNATURE OF LOCATOR

By:

H. H. Pinking, Agent

Suggested Form - Nevada Department of Minerals  
Nevada - Lode Certificate of Location - NRS. 517.050

RECORDER'S STAMP

BOOK 358 PAGE 469  
OFFICIAL RECORDS  
Placer Dome Expl  
03 FEB 28 AM 9:37

FILE NO. 20-50

181173

BOOK 358 PAGE 469

181174

CERTIFICATE OF LOCATION  
LODE MINING CLAIM

TO ALL WHOM IT MAY CONCERN:

The undersigned hereby certifies that he has caused to be located the PR 159 Lode Mining Claim in the following quarter sections(s):

<u>1/4</u>	<u>Section</u>	<u>Township</u>	<u>Range</u>	<u>Meridian</u>
NW	1	24 NORTH	49 EAST	MDB&M

In Eureka County, Nevada, on the 6TH day of December 2002.

The name and mailing address of the locator is:  
Placer Dome Exploration Inc.  
240 South Rock Boulevard, Suite 117  
Reno, Nevada 89502

The Claim is approximately 1500 feet long and 600 feet wide, such that 20 feet is claimed in an East direction and 1480 feet in a West direction from the point of discovery (monument of location), at which the Notice of Location was posted, together with 300 feet on each side of the monument of location and center line of the Claim. The general course of the lode or vein is from the East to the West direction.

The number, location and markings on each corner monument are as follows:

	<u>Location</u>	<u>Markings</u>	<u>Description</u>
No. 1:	Northwest Corner	N.W. Corner PR 159	1 1/2" x 1 1/2" x 4' wood post
No. 2:	Northeast Corner	N.E. Corner PR 159	1 1/2" x 1 1/2" x 4' wood post
No. 3:	Southeast Corner	S.E. Corner PR 159	1 1/2" x 1 1/2" x 4' wood post
No. 4:	Southwest Corner	S.W. Corner PR 159	1 1/2" x 1 1/2" x 4' wood post

As erected on the ground, each corner monument is marked as described above by scribed metal tags.

The work of location consisted of making a claim map as provided in NRS 517.040.

Dated this 11th day of February, 2003

SIGNATURE OF LOCATOR

By: H. H. Tonking, Agent

Suggested Form - Nevada Department of Minerals  
Nevada - Lode Certificate of Location - NRS. 517.050

RECORDER'S STAMP

BOOK 358 PAGE 470  
OFFICIAL RECORD  
Placer Dome Expl  
03 FEB 28 AM 9:37  
FILED  
RECORDED  
FEB 20.50

181174

BOOK 358 PAGE 470

**181175**

**CERTIFICATE OF LOCATION**

**LODE MINING CLAIM**

**TO ALL WHOM IT MAY CONCERN:**

The undersigned hereby certifies that he has caused to be located the PR 160 Lode Mining Claim in the following quarter sections(s):

<u>¼</u>	<u>Section</u>	<u>Township</u>	<u>Range</u>	<u>Meridian</u>
SW	36	25 NORTH	49 EAST	MDB&M
SE	36	25 NORTH	49 EAST	MDB&M
NW	1	24 NORTH	49 EAST	MDB&M
NE	1	24 NORTH	49 EAST	MDB&M

In Eureka County, Nevada, on the 6TH day of December 2002.

The name and mailing address of the locator is:

Placer Dome Exploration Inc.  
240 South Rock Boulevard, Suite 117  
Reno, Nevada 89502

The Claim is approximately 1500 feet long and 600 feet wide, such that 1480 feet is claimed in an East direction and 20 feet in a West direction from the point of discovery (monument of location), at which the Notice of Location was posted, together with 300 feet on each side of the monument of location and center line of the Claim. The general course of the lode or vein is from the East to the West direction.

The number, location and markings on each corner monument are as follows:

	<u>Location</u>	<u>Markings</u>	<u>Description</u>
No. 1:	Northwest Corner	N.W. Corner PR 160	1½" x 1¼" x 4" wood post
No. 2:	Northeast Corner	N.E. Corner PR 160	1½" x 1¼" x 4" wood post
No. 3:	Southeast Corner	S.E. Corner PR 160	1½" x 1¼" x 4" wood post
No. 4:	Southwest Corner	S.W. Corner PR 160	1½" x 1¼" x 4" wood post

As erected on the ground, each corner monument is marked as described above by scribed metal tags.

The work of location consisted of making a claim map as provided in NRS 517.040.

Dated this 11th day of February, 2003

SIGNATURE OF LOCATOR

By: [Signature]  
H. H. Tonking, Agent

Suggested Form - Nevada Department of Minerals  
Nevada - Lode Certificate of Location - NRS 517.050

RECORDER'S STAMP

BOOK 358 PAGE 471  
RECEIVED  
Placer Dome Expl  
03 FEB 28 AM 9:37  
RECEIVED  
FILED  
181175  
FEE \$ 20.50

BOOK 358 PAGE 471

181176

CERTIFICATE OF LOCATION  
LODE MINING CLAIM

TO ALL WHOM IT MAY CONCERN:

The undersigned hereby certifies that he has caused to be located the PR 161 Lode Mining Claim in the following quarter section(s):

<u>¼</u>	<u>Section</u>	<u>Township</u>	<u>Range</u>	<u>Meridian</u>
NW	1	24 NORTH	49 EAST	MDB&M

In Eureka County, Nevada, on the 6TH day of December 2002.

The name and mailing address of the locator is:  
Placer Dome Exploration Inc.  
240 South Rock Boulevard, Suite 117  
Reno, Nevada 89502

The Claim is approximately 1500 feet long and 600 feet wide, such that 20 feet is claimed in an East direction and 1480 feet in a West direction from the point of discovery (monument of location), at which the Notice of Location was posted, together with 300 feet on each side of the monument of location and center line of the Claim. The general course of the lode or vein is from the East to the West direction.

The number, location and markings on each corner monument are as follows:

	<u>Location</u>	<u>Markings</u>	<u>Description</u>
No. 1:	Northwest Corner	N.W. Corner PR 161	1½" x 1½" x 4' wood post
No. 2:	Northeast Corner	N.E. Corner PR 161	1½" x 1½" x 4' wood post
No. 3:	Southeast Corner	S.E. Corner PR 161	1½" x 1½" x 4' wood post
No. 4:	Southwest Corner	S.W. Corner PR 161	1½" x 1½" x 4' wood post

As erected on the ground, each corner monument is marked as described above by scribed metal tags.

The work of location consisted of making a claim map as provided in NRS 517.040.

Dated this 11th day of February, 2003

SIGNATURE OF LOCATOR

By: H. H. Tonking, Agent

Suggested Form - Nevada Department of Minerals  
Nevada - Lode Certificate of Location - NRS. 517.050

RECORDER'S STAMP

BOOK 358 PAGE 472  
RECEIVED  
Placer Dome Expl  
03 FEB 28 AM 9:37  
RECORDED  
181176  
FEE 20.50

BOOK 358 PAGE 472

181177

CERTIFICATE OF LOCATION  
LODE MINING CLAIM

TO ALL WHOM IT MAY CONCERN:

The undersigned hereby certifies that he has caused to be located the PR 162 Lode Mining Claim in the following quarter sections(s):

<u>1/4</u>	<u>Section</u>	<u>Township</u>	<u>Range</u>	<u>Meridian</u>
NW	1	24 NORTH	49 EAST	MDB&M
NE	1	24 NORTH	49 EAST	MDB&M

In Eureka County, Nevada, on the 6TH day of December 2002.

The name and mailing address of the locator is:  
Placer Dome Exploration Inc.  
240 South Rock Boulevard, Suite 117  
Reno, Nevada 89502

The Claim is approximately 1500 feet long and 600 feet wide, such that 1480 feet is claimed in an East direction and 20 feet in a West direction from the point of discovery (monument of location), at which the Notice of Location was posted, together with 300 feet on each side of the monument of location and center line of the Claim. The general course of the lode or vein is from the East to the West direction.

The number, location and markings on each corner monument are as follows:

	<u>Location</u>	<u>Markings</u>	<u>Description</u>
No. 1:	Northwest Corner	N.W. Corner PR 162	1 1/2" x 1 1/2" x 4' wood post
No. 2:	Northeast Corner	N.E. Corner PR 162	1 1/2" x 1 1/2" x 4' wood post
No. 3:	Southeast Corner	S.E. Corner PR 162	1 1/2" x 1 1/2" x 4' wood post
No. 4:	Southwest Corner	S.W. Corner PR 162	1 1/2" x 1 1/2" x 4' wood post

As erected on the ground, each corner monument is marked as described above by scribed metal tags.

The work of location consisted of making a claim map as provided in NRS 517.040.

Dated this 11th day of February, 2003

SIGNATURE OF LOCATOR

By: H. H. Tonking, Agent

Suggested Form - Nevada Department of Minerals  
Nevada - Lode Certificate of Location - NRS. 517.050

RECORDER'S STAMP

BOOK 358 PAGE 473  
RECEIVED RECORDS  
Placer Dome Expl  
03 FEB 28 11 9:38

181177  
20.50

BOOK 358 PAGE 473

181178

CERTIFICATE OF LOCATION

LODE MINING CLAIM

TO ALL WHOM IT MAY CONCERN:

The undersigned hereby certifies that he has caused to be located the PR 163 Lode Mining Claim in the following quarter sections(s):

<u>¼</u>	<u>Section</u>	<u>Township</u>	<u>Range</u>	<u>Meridian</u>
NW	1	24 NORTH	49 EAST	MDB&M

In Eureka County, Nevada, on the 6TH day of December 2002.

The name and mailing address of the locator is:  
Placer Dome Exploration Inc.  
240 South Rock Boulevard, Suite 117  
Reno, Nevada 89502

The Claim is approximately 1500 feet long and 600 feet wide, such that 20 feet is claimed in an East direction and 1480 feet in a West direction from the point of discovery (monument of location), at which the Notice of Location was posted, together with 300 feet on each side of the monument of location and center line of the Claim. The general course of the lode or vein is from the East to the West direction.

The number, location and markings on each corner monument are as follows:

	<u>Location</u>	<u>Markings</u>	<u>Description</u>
No. 1:	Northwest Corner	N.W. Corner PR 163	1½" x 1½" x 4" wood post
No. 2:	Northeast Corner	N.E. Corner PR 163	1½" x 1½" x 4" wood post
No. 3:	Southeast Corner	S.E. Corner PR 163	1½" x 1½" x 4" wood post
No. 4:	Southwest Corner	S.W. Corner PR 163	1½" x 1½" x 4" wood post

As erected on the ground, each corner monument is marked as described above by scribed metal tags.

The work of location consisted of making a claim map as provided in NRS 517.040.

Dated this 11th day of February, 2003

SIGNATURE OF LOCATOR

By: H. H. Tonking, Agent

Suggested Form - Nevada Department of Minerals  
Nevada - Lode Certificate of Location - NRS. 517.050

RECORDER'S STAMP

BOOK 358 PAGE 474  
OFFICIAL RECORDS  
Placer Dome Expl  
03 FEB 28 AM 9:38

181178

BOOK 358 PAGE 474

181179

CERTIFICATE OF LOCATION  
LODE MINING CLAIM

TO ALL WHOM IT MAY CONCERN:

The undersigned hereby certifies that he has caused to be located the PR 164 Lode Mining Claim in the following quarter sections(s):

<u>1/4</u>	<u>Section</u>	<u>Township</u>	<u>Range</u>	<u>Meridian</u>
NW	I	24 NORTH	49 EAST	MDB&M
NE	I	24 NORTH	49 EAST	MDB&M

In Eureka County, Nevada, on the 6TH day of December 2002.

The name and mailing address of the locator is:  
Placer Dome Exploration Inc.  
240 South Rock Boulevard, Suite 117  
Reno, Nevada 89502

The Claim is approximately 1500 feet long and 600 feet wide, such that 1480 feet is claimed in an East direction and 20 feet in a West direction from the point of discovery (monument of location), at which the Notice of Location was posted, together with 300 feet on each side of the monument of location and center line of the Claim. The general course of the lode or vein is from the East to the West direction.

The number, location and markings on each corner monument are as follows:

	<u>Location</u>	<u>Markings</u>	<u>Description</u>
No. 1:	Northwest Corner	N.W. Corner PR 164	1 1/2" x 1 1/2" x 4' wood post
No. 2:	Northeast Corner	N.E. Corner PR 164	1 1/2" x 1 1/2" x 4' wood post
No. 3:	Southeast Corner	S.E. Corner PR 164	1 1/2" x 1 1/2" x 4' wood post
No. 4:	Southwest Corner	S.W. Corner PR 164	1 1/2" x 1 1/2" x 4' wood post

As erected on the ground, each corner monument is marked as described above by scribed metal tags.

The work of location consisted of making a claim map as provided in NRS 517.040.

Dated this 11th day of February, 2003

SIGNATURE OF LOCATOR

By:

H. H. Tonking, Agent

Suggested Form - Nevada Department of Minerals  
Nevada - Lode Certificate of Location - NRS. 517.050

RECORDER'S STAMP

BOOK 358 PAGE 475  
OFFICIAL RECORD  
Placer Dome Expl  
03 FEB 20 11 09:38

181179

BOOK 358 PAGE 475

181180

**CERTIFICATE OF LOCATION  
LODE MINING CLAIM**

**TO ALL WHOM IT MAY CONCERN:**

The undersigned hereby certifies that he has caused to be located the PR 165 Lode Mining Claim in the following quarter sections(s):

<u>1/4</u>	<u>Section</u>	<u>Township</u>	<u>Range</u>	<u>Meridian</u>
NW	1	24 NORTH	49 EAST	MDB&M

In Eureka County, Nevada, on the 6TH day of December 2002.

The name and mailing address of the locator is:  
Placer Dome Exploration Inc.  
240 South Rock Boulevard, Suite 117  
Reno, Nevada 89502

The Claim is approximately 1500 feet long and 600 feet wide, such that 20 feet is claimed in an East direction and 1480 feet in a West direction from the point of discovery (monument of location), at which the Notice of Location was posted, together with 300 feet on each side of the monument of location and center line of the Claim. The general course of the lode or vein is from the East to the West direction.

The number, location and markings on each corner monument are as follows:

	<u>Location</u>	<u>Markings</u>	<u>Description</u>
No. 1:	Northwest Corner	N.W. Corner PR 165	1 1/2" x 1 1/2" x 4' wood post
No. 2:	Northeast Corner	N.E. Corner PR 165	1 1/2" x 1 1/2" x 4' wood post
No. 3:	Southeast Corner	S.E. Corner PR 165	1 1/2" x 1 1/2" x 4' wood post
No. 4:	Southwest Corner	S.W. Corner PR 165	1 1/2" x 1 1/2" x 4' wood post

As erected on the ground, each corner monument is marked as described above by scribed metal tags.

The work of location consisted of making a claim map as provided in NRS 517.040.

Dated this 11th day of February, 2003

SIGNATURE OF LOCATOR

By:   
R. H. Finking, Agent

Suggested Form - Nevada Department of Minerals  
Nevada - Lode Certificate of Location - NRS 517.050

RECORDER'S STAMP

BOOK 358 PAGE 476  
OFFICIAL RECORDS  
Placer Dome Inc.  
03 FEB 28 AM 9:38

181180  
BOOK 358 PAGE 476  
FILING FEE \$20.50

181181

CERTIFICATE OF LOCATION  
LODE MINING CLAIM

TO ALL WHOM IT MAY CONCERN:

The undersigned hereby certifies that he has caused to be located the PR 166 Lode Mining Claim in the following quarter sections(s):

<u>1/4</u>	<u>Section</u>	<u>Township</u>	<u>Range</u>	<u>Meridian</u>
NW	1	24 NORTH	49 EAST	MDB&M
SW	1	24 NORTH	49 EAST	MDB&M

In Eureka County, Nevada, on the 6TH day of December 2002.

The name and mailing address of the locator is:  
Placer Dome Exploration Inc.  
240 South Rock Boulevard, Suite 117  
Reno, Nevada 89502

The Claim is approximately 1500 feet long and 600 feet wide, such that 20 feet is claimed in an East direction and 1480 feet in a West direction from the point of discovery (monument of location), at which the Notice of Location was posted, together with 300 feet on each side of the monument of location and center line of the Claim. The general course of the lode or vein is from the East to the West direction.

The number, location and markings on each corner monument are as follows:

<u>Location</u>	<u>Markings</u>	<u>Description</u>
No. 1: Northwest Corner	N.W. Corner PR 166	1 1/2" x 1 1/2" x 4' wood post
No. 2: Northeast Corner	N.E. Corner PR 166	1 1/2" x 1 1/2" x 4' wood post
No. 3: Southeast Corner	S.E. Corner PR 166	1 1/2" x 1 1/2" x 4' wood post
No. 4: Southwest Corner	S.W. Corner PR 166	1 1/2" x 1 1/2" x 4' wood post

As erected on the ground, each corner monument is marked as described above by scribed metal tags.

The work of location consisted of making a claim map as provided in NRS 517.040.

Dated this 11th day of February, 2003

SIGNATURE OF LOCATOR

By:   
H. H. Tonking, Agent

Suggested Form - Nevada Department of Minerals  
Nevada - Lode Certificate of Location - NRS. 517.050

RECORDER'S STAMP

BOOK 358 PAGE 477  
OFFICIAL RECORDS  
Placer Dome Expl  
03 FEB 28 AM 9:38  
FILE NO. 181181  
FEE 20.50

BOOK 358 PAGE 477

181182

CERTIFICATE OF LOCATION  
LODE MINING CLAIM

TO ALL WHOM IT MAY CONCERN:

The undersigned hereby certifies that he has caused to be located the PR 167 Lode Mining Claim in the following quarter sections(s):

<u>1/4</u>	<u>Section</u>	<u>Township</u>	<u>Range</u>	<u>Meridian</u>
SW	1	24 NORTH	49 EAST	MDB&M

In Eureka County, Nevada, on the 6TH day of December 2002.

The name and mailing address of the locator is:  
Placer Dome Exploration Inc.  
240 South Rock Boulevard, Suite 117  
Reno, Nevada 89502

The Claim is approximately 1500 feet long and 600 feet wide, such that 20 feet is claimed in an East direction and 1480 feet in a West direction from the point of discovery (monument of location), at which the Notice of Location was posted, together with 300 feet on each side of the monument of location and center line of the Claim. The general course of the lode or vein is from the East to the West direction.

The number, location and markings on each corner monument are as follows:

<u>No.</u>	<u>Location</u>	<u>Markings</u>	<u>Description</u>
No. 1:	Northwest Corner	N.W. Corner PR 167	1 1/2" x 1 1/2" x 4' wood post
No. 2:	Northeast Corner	N.E. Corner PR 167	1 1/2" x 1 1/2" x 4' wood post
No. 3:	Southeast Corner	S.E. Corner PR 167	1 1/2" x 1 1/2" x 4' wood post
No. 4:	Southwest Corner	S.W. Corner PR 167	1 1/2" x 1 1/2" x 4' wood post

As erected on the ground, each corner monument is marked as described above by scribed metal tags.

The work of location consisted of making a claim map as provided in NRS 517.040.

Dated this 11th day of February, 2003

SIGNATURE OF LOCATOR

By: H. H. Tonking, Agent

Suggested Form - Nevada Department of Minerals  
Nevada - Lode Certificate of Location - NRS. 517.050

RECORDER'S STAMP

BOOK 358 PAGE 478  
OFFICIAL RECORD  
Placer Dome Expl  
03 FEB 28 AM 9:38

181182

BOOK 358 PAGE 478

181183

CERTIFICATE OF LOCATION  
LODE MINING CLAIM

TO ALL WHOM IT MAY CONCERN:

The undersigned hereby certifies that he has caused to be located the PR 168 Lode Mining Claim in the following quarter sections(s):

<u>¼</u>	<u>Section</u>	<u>Township</u>	<u>Range</u>	<u>Meridian</u>
SE	36	25 NORTH	49 EAST	MDB&M

In Eureka County, Nevada, on the 6TH day of December 2002.

The name and mailing address of the locator is:  
Placer Dome Exploration Inc.  
240 South Rock Boulevard, Suite 117  
Reno, Nevada 89502

The Claim is approximately 1500 feet long and 600 feet wide, such that 1480 feet is claimed in an East direction and 20 feet in a West direction from the point of discovery (monument of location), at which the Notice of Location was posted, together with 300 feet on each side of the monument of location and center line of the Claim. The general course of the lode or vein is from the East to the West direction.

The number, location and markings on each corner monument are as follows:

	<u>Location</u>	<u>Markings</u>	<u>Description</u>
No. 1:	Northwest Corner	N.W. Corner PR 168	1½" x 1½" x 4" wood post
No. 2:	Northeast Corner	N.E. Corner PR 168	1½" x 1½" x 4" wood post
No. 3:	Southeast Corner	S.E. Corner PR 168	1½" x 1½" x 4" wood post
No. 4:	Southwest Corner	S.W. Corner PR 168	1½" x 1½" x 4" wood post

As erected on the ground, each corner monument is marked as described above by scribed metal tags.

The work of location consisted of making a claim map as provided in NRS 517.040.

Dated this 11th day of February, 2003

SIGNATURE OF LOCATOR

By: H. H. Tonking, Agent

Suggested Form - Nevada Department of Minerals  
Nevada - Lode Certificate of Location - NRS. 517.050

RECORDER'S STAMP

BOOK 358 PAGE 479  
OFFICIAL RECORDS  
Placer Dome Expl  
03 FEB 23 AM 9:38

181183  
20.50

BOOK 358 PAGE 479

181184

CERTIFICATE OF LOCATION  
LODE MINING CLAIM

TO ALL WHOM IT MAY CONCERN:

The undersigned hereby certifies that he has caused to be located the PR 169 Lode Mining Claim in the following quarter section(s):

<u>1/4</u>	<u>Section</u>	<u>Township</u>	<u>Range</u>	<u>Meridian</u>
SE	36	25 NORTH	49 EAST	MDB&M

In Eureka County, Nevada, on the 6TH day of December 2002.

The name and mailing address of the locator is:  
Placer Dome Exploration Inc.  
240 South Rock Boulevard, Suite 117  
Reno, Nevada 89502

The Claim is approximately 1500 feet long and 600 feet wide, such that 1480 feet is claimed in an East direction and 20 feet in a West direction from the point of discovery (monument of location), at which the Notice of Location was posted, together with 300 feet on each side of the monument of location and center line of the Claim. The general course of the lode or vein is from the East to the West direction.

The number, location and markings on each corner monument are as follows:

	<u>Location</u>	<u>Markings</u>	<u>Description</u>
No. 1:	Northwest Corner	N.W. Corner PR 169	1 1/2" x 1 1/2" x 4' wood post
No. 2:	Northeast Corner	N.E. Corner PR 169	1 1/2" x 1 1/2" x 4' wood post
No. 3:	Southeast Corner	S.E. Corner PR 169	1 1/2" x 1 1/2" x 4' wood post
No. 4:	Southwest Corner	S.W. Corner PR 169	1 1/2" x 1 1/2" x 4' wood post

As erected on the ground, each corner monument is marked as described above by scribed metal tags.

The work of location consisted of making a claim map as provided in NRS 517.040.

Dated this 11th day of February, 2003

SIGNATURE OF LOCATOR

By: H. M. Tonking  
H. M. Tonking, Agent

Suggested Form - Nevada Department of Minerals  
Nevada - Lode Certificate of Location - NRS. 517.050

RECORDER'S STAMP

BOOK 358 PAGE 480  
OFFICIAL RECORD  
Placer Dome Exp  
03 FEB 26 AM 9:38

181184

BOOK 358 PAGE 480

FILED  
FEE \$ 20.50

181185

CERTIFICATE OF LOCATION  
LODE MINING CLAIM

TO ALL WHOM IT MAY CONCERN:

The undersigned hereby certifies that he has caused to be located the PR 170 Lode Mining Claim in the following quarter sections(s):

<u>1/4</u>	<u>Section</u>	<u>Township</u>	<u>Range</u>	<u>Meridian</u>
SE	36	25 NORTH	49 EAST	MDB&M

In Eureka County, Nevada, on the 6TH day of December 2002.

The name and mailing address of the locator is:  
Placer Dome Exploration Inc.  
240 South Rock Boulevard, Suite 117  
Reno, Nevada 89502

The Claim is approximately 1500 feet long and 600 feet wide, such that 1480 feet is claimed in an East direction and 20 feet in a West direction from the point of discovery (monument of location), at which the Notice of Location was posted, together with 300 feet on each side of the monument of location and center line of the Claim. The general course of the lode or vein is from the East to the West direction.

The number, location and markings on each corner monument are as follows:

<u>Location</u>	<u>Markings</u>	<u>Description</u>
No. 1: Northwest Corner	N.W. Corner PR 170	1 1/2" x 1 1/2" x 4" wood post
No. 2: Northeast Corner	N.E. Corner PR 170	1 1/2" x 1 1/2" x 4" wood post
No. 3: Southeast Corner	S.E. Corner PR 170	1 1/2" x 1 1/2" x 4" wood post
No. 4: Southwest Corner	S.W. Corner PR 170	1 1/2" x 1 1/2" x 4" wood post

As erected on the ground, each corner monument is marked as described above by scribed metal tags.

The work of location consisted of making a claim map as provided in NRS 517.040.

Dated this 11th day of February, 2003

SIGNATURE OF LOCATOR

By: H. H. Vonking, Agent

Suggested Form - Nevada Department of Minerals  
Nevada - Lode Certificate of Location - NRS. 517.050

RECORDER'S STAMP

BOOK 358 PAGE 481  
OFFICIAL RECORDS  
Placer Dome Expl  
03 FEB 20 11 9:38

181185 20.50

BOOK 358 PAGE 481

181186

CERTIFICATE OF LOCATION

LODE MINING CLAIM

TO ALL WHOM IT MAY CONCERN:

The undersigned hereby certifies that he has caused to be located the PR 171 Lode Mining Claim in the following quarter sections(s):

<u>¼</u>	<u>Section</u>	<u>Township</u>	<u>Range</u>	<u>Meridian</u>
SE	36	25 NORTH	49 EAST	MDB&M

In Eureka County, Nevada, on the 6TH day of December 2002.

The name and mailing address of the locator is:  
Placer Dome Exploration Inc.  
240 South Rock Boulevard, Suite 117  
Reno, Nevada 89502

The Claim is approximately 1500 feet long and 600 feet wide, such that 1480 feet is claimed in an East direction and 20 feet in a West direction from the point of discovery (monument of location), at which the Notice of Location was posted, together with 300 feet on each side of the monument of location and center line of the Claim. The general course of the lode or vein is from the East to the West direction.

The number, location and markings on each corner monument are as follows:

	<u>Location</u>	<u>Markings</u>	<u>Description</u>
No. 1:	Northwest Corner	N.W. Corner PR 171	1½" x 1½" x 4" wood post
No. 2:	Northeast Corner	N.E. Corner PR 171	1½" x 1½" x 4" wood post
No. 3:	Southeast Corner	S.E. Corner PR 171	1½" x 1½" x 4" wood post
No. 4:	Southwest Corner	S.W. Corner PR 171	1½" x 1½" x 4" wood post

As erected on the ground, each corner monument is marked as described above by scribed metal tags.

The work of location consisted of making a claim map as provided in NRS 517.040.

Dated this 11th day of February, 2003

SIGNATURE OF LOCATOR

By:   
H. H. Tonking, Agent

Suggested Form - Nevada Department of Minerals  
Nevada - Lode Certificate of Location - NRS. 517.050

RECORDER'S STAMP

BOOK 358 PAGE 482  
OFFICIAL RECORD  
Placer Dome Expl  
03 FEB 28 AM 9:39

FILED  
20.50

181186

BOOK 358 PAGE 482

**181187**  
**CERTIFICATE OF LOCATION**  
**LODE MINING CLAIM**

TO ALL WHOM IT MAY CONCERN:

The undersigned hereby certifies that he has caused to be located the PR 172 Lode Mining Claim in the following quarter sections(s):

<u>¼</u>	<u>Section</u>	<u>Township</u>	<u>Range</u>	<u>Meridian</u>
SE	36	25 NORTH	49 EAST	MDB&M
NE	1	24 NORTH	49 EAST	MDB&M

In Eureka County, Nevada, on the 6TH day of December 2002.

The name and mailing address of the locator is:  
Placer Dome Exploration Inc.  
240 South Rock Boulevard, Suite 117  
Reno, Nevada 89502

The Claim is approximately 1500 feet long and 600 feet wide, such that 1480 feet is claimed in an East direction and 20 feet in a West direction from the point of discovery (monument of location), at which the Notice of Location was posted, together with 300 feet on each side of the monument of location and center line of the Claim. The general course of the lode or vein is from the East to the West direction.

The number, location and markings on each corner monument are as follows:

	<u>Location</u>	<u>Markings</u>	<u>Description</u>
No. 1:	Northwest Corner	N.W. Corner PR 172	1½" x 1½" x 4" wood post
No. 2:	Northeast Corner	N.E. Corner PR 172	1½" x 1½" x 4" wood post
No. 3:	Southeast Corner	S.E. Corner PR 172	1½" x 1½" x 4" wood post
No. 4:	Southwest Corner	S.W. Corner PR 172	1½" x 1½" x 4" wood post

As erected on the ground, each corner monument is marked as described above by scribed metal tags.

The work of location consisted of making a claim map as provided in NRS 517.040.

Dated this 11th day of February, 2003

SIGNATURE OF LOCATOR

By:   
H. H. Tonking, Agent

Suggested Form - Nevada Department of Minerals  
Nevada - Lode Certificate of Location - NRS. 517.050

RECORDER'S STAMP

BOOK 358 PAGE 483  
OFFICE REC'D  
Placer Dome Expl  
03 FEB 20 11 9:39  
RECEIVED FEB 20 2003  
FEE 20.50

BOOK 358 PAGE 483

181187