

181205
CERTIFICATE OF LOCATION
LODE MINING CLAIM

TO ALL WHOM IT MAY CONCERN

The undersigned hereby certifies that he has caused to be located the VIO 32 Lode Mining Claim in the following quarter sections(s)

<u>¼</u>	<u>Section</u>	<u>Township</u>	<u>Range</u>	<u>Meridian</u>
SE	8	25 NORTH	49 EAST	MDB&M
SW	9	25 NORTH	49 EAST	MDB&M
NE	17	25 NORTH	49 EAST	MDB&M
NW	16	25 NORTH	49 EAST	MDB&M

In Eureka County, Nevada, on the 8TH day of December 2002

The name and mailing address of the locator is
Placer Dome Exploration Inc
240 South Rock Boulevard, Suite 117
Reno, Nevada 89502

The Claim is approximately 1500 feet long and 600 feet wide, such that 1490 feet is claimed in a North direction and 10 feet in a South direction from the point of discovery (monument of location), at which the Notice of Location was posted, together with 300 feet on each side of the monument of location and center line of the Claim. The general course of the lode or vein is from the North to the South direction.

The number, location and markings on each corner monument are as follows

	<u>Location</u>	<u>Markings</u>	<u>Description</u>
No 1	Northwest Corner	N W Corner VIO 32	1½" x 1½" x 4' wood post
No 2	Northeast Corner	N E Corner VIO 32	1½" x 1½" x 4' wood post
No 3	Southeast Corner	S E Corner VIO 32	1½" x 1½" x 4' wood post
No 4	Southwest Corner	S W Corner VIO 32	1½" x 1½" x 4' wood post

As erected on the ground, each corner monument is marked as described above by scribed metal tags.

The work of location consisted of making a claim map as provided in NRS 517.040

Dated this 11th day of February, 2003

SIGNATURE OF LOCATOR

By *H. H. Tonking*
H. H. Tonking, Agent

Suggested Form - Nevada Department of Minerals
Nevada - Lode Certificate of Location - NRS 517.050

RECORDER'S STAMP

BOOK 359 PAGE 016
OFFICE OF THE COUNTY CLERK
Placer Dome Expl
03 FEB 28 AM 10

RECORDED
INDEXED
20.50

181205

BOOK 359 PAGE 016

181206

CERTIFICATE OF LOCATION
LODE MINING CLAIM

TO ALL WHOM IT MAY CONCERN

The undersigned hereby certifies that he has caused to be located the VIO 33 Lode Mining Claim in the following quarter section(s)

<u>1/4</u>	<u>Section</u>	<u>Township</u>	<u>Range</u>	<u>Meridian</u>
SW	9	25 NORTH	49 EAST	MDB&M

In Eureka County, Nevada, on the 8th day of December 2002

The name and mailing address of the locator is:
Placer Dome Exploration Inc.
240 South Rock Boulevard, Suite 117
Reno, Nevada 89502

The Claim is approximately 1500 feet long and 200 feet wide such that 1490 feet is claimed in a North direction and 10 feet in a South direction from the point of discovery (monument of location), at which the Notice of Location was posted, together with 100 feet on each side of the monument of location and center line of the Claim. The general course of the lode or vein is from the North to the South direction.

The number, location and markings on each corner monument are as follows

	<u>Location</u>	<u>Markings</u>	<u>Description</u>
No 1	Northwest Corner	N W Corner VIO 33	1 1/2" x 1 1/2" x 4' wood post
No 2	Northeast Corner	N E Corner VIO 33	1 1/2" x 1 1/2" x 4' wood post
No 3	Southeast Corner	S E Corner VIO 33	1 1/2" x 1 1/2" x 4' wood post
No 4	Southwest Corner	S W Corner VIO 33	1 1/2" x 1 1/2" x 4' wood post

As erected on the ground, each corner monument is marked as described above by scribed metal tags.

The work of location consisted of making a claim map as provided in NRS 517 040

Dated this 11th day of February, 2003

SIGNATURE OF LOCATOR

By

H. H. Tonking, Agent

Suggested Form - Nevada Department of Minerals
Nevada - Lode Certificate of Location - NRS 517 050

RECORDER'S STAMP

BOOK 359 PAGE 017
OFFICIAL RECORDS
Placer Dome Expl
03 FEB 28 11:10:10
FILED IN COOPER
FEES 20.50

181206

BOOK 359 PAGE 017

181207
CERTIFICATE OF LOCATION
LODE MINING CLAIM

TO ALL WHOM IT MAY CONCERN

The undersigned hereby certifies that he has caused to be located the VIO 34 Lode Mining Claim in the following quarter sections(s)

<u>%</u>	<u>Section</u>	<u>Township</u>	<u>Range</u>	<u>Meridian</u>
SW	9	25 NORTH	49 EAST	MDB&M
NW	16	25 NORTH	49 EAST	MDB&M

In Eureka County, Nevada, on the 8TH day of December 2002.

The name and mailing address of the locator is.
Placer Dome Exploration Inc.
240 South Rock Boulevard, Suite 117
Reno, Nevada 89502

The Claim is approximately 1500 feet long and 600 feet wide, such that 10 feet is claimed in a North direction and 1490 feet in a South direction from the point of discovery (monument of location), at which the Notice of Location was posted, together with 300 feet on each side of the monument of location and center line of the Claim. The general course of the lode or vein is from the North to the South direction.

The number, location and markings on each corner monument are as follows

	<u>Location</u>	<u>Markings</u>	<u>Description</u>
No 1	Northwest Corner	N W Corner VIO 34	1½" x 1½" x 4' wood post
No 2	Northeast Corner	N E Corner VIO 34	1½" x 1½" x 4' wood post
No 3	Southeast Corner	S E Corner VIO 34	1½" x 1½" x 4' wood post
No 4	Southwest Corner	S W Corner VIO 34	1½" x 1½" x 4' wood post


As erected on the ground, each corner monument is marked as described above by scribed metal tags.

The work of location consisted of making a claim map as provided in NRS 517 040

Dated this 11th day of February, 2003

SIGNATURE OF LOCATOR

By


H. H. Tonking, Agent

Suggested Form - Nevada Department of Minerals
Nevada - Lode Certificate of Location - NRS 517 050

RECORDER'S STAMP

BOOK 359 PAGE 018
OFFICIAL RECORDS
Placer Dome Expl
03 FEB 28 1110 10

RECORDED
FILED
20-50

181207

BOOK 359 PAGE 018

181208

CERTIFICATE OF LOCATION
LODE MINING CLAIM

TO ALL WHOM IT MAY CONCERN

The undersigned hereby certifies that he has caused to be located the VIO 35 Lode Mining Claim in the following quarter section(s)

<u>1/4</u>	<u>Section</u>	<u>Township</u>	<u>Range</u>	<u>Meridian</u>
SW	4	25 NORTH	49 EAST	MDB&M

In Eureka County, Nevada, on the 8TH day of December 2002

The name and mailing address of the locator is.
Placer Dome Exploration Inc.
240 South Rock Boulevard, Suite 117
Reno, Nevada 89502

The Claim is approximately 1500 feet long and 600 feet wide, such that 1490 feet is claimed in a North direction and 10 feet in a South direction from the point of discovery (monument of location) at which the Notice of Location was posted, together with 300 feet on each side of the monument of location and center line of the Claim. The general course of the lode or vein is from the North to the South direction.

The number, location and markings on each corner monument are as follows

	<u>Location</u>	<u>Markings</u>	<u>Description</u>
No 1	Northwest Corner	N W Corner VIO 35	1 1/2" x 1 1/2" x 4' wood post
No 2	Northeast Corner	N E Corner VIO 35	1 1/2" x 1 1/2" x 4' wood post
No 3	Southeast Corner	S E Corner VIO 35	1 1/2" x 1 1/2" x 4' wood post
No 4	Southwest Corner	S W Corner VIO 35	1 1/2" x 1 1/2" x 4' wood post

As erected on the ground, each corner monument is marked as described above by scribed metal tags.

The work of location consisted of making a claim map as provided in NRS 517 040

Dated this 11th day of February, 2003

SIGNATURE OF LOCATOR

By H. H. Tonking, Agent

Suggested Form - Nevada Department of Minerals
Nevada - Lode Certificate of Location - NRS 517.050

RECORDER'S STAMP

BOOK 359 PAGE 019
OFFICE OF RECORDS
Placer Dome Expl
03 FEB 28 AM 10 11

FILED TO CORRESPONDENCE 20 50

181208

BOOK 359 PAGE 019

181209

CERTIFICATE OF LOCATION
LODE MINING CLAIM

TO ALL WHOM IT MAY CONCERN

The undersigned hereby certifies that he has caused to be located the VIO 36 Lode Mining Claim in the following quarter sections(s)

<u>1/4</u>	<u>Section</u>	<u>Township</u>	<u>Range</u>	<u>Meridian</u>
SW	9	25 NORTH	49 EAST	MDB&M
NW	16	25 NORTH	49 EAST	MDB&M

In Eureka County, Nevada, on the 8TH day of December 2002.

The name and mailing address of the locator is.
Placer Dome Exploration Inc
240 South Rock Boulevard, Suite 117
Reno, Nevada 89502

The Claim is approximately 1500 feet long and 600 feet wide, such that 10 feet is claimed in a North direction and 1490 feet in a South direction from the point of discovery (monument of location), at which the Notice of Location was posted, together with 300 feet on each side of the monument of location and center line of the Claim. The general course of the lode or vein is from the North to the South direction.

The number, location and markings on each corner monument are as follows.

	<u>Location</u>	<u>Markings</u>	<u>Description</u>
No 1	Northwest Corner	N W Corner VIO 36	1 1/2" x 1 1/2" x 4' wood post
No 2	Northeast Corner	N E Corner VIO 36	1 1/2" x 1 1/2" x 4' wood post
No 3	Southeast Corner	S E Corner VIO 36	1 1/2" x 1 1/2" x 4' wood post
No 4	Southwest Corner	S W Corner VIO 36	1 1/2" x 1 1/2" x 4' wood post

As erected on the ground, each corner monument is marked as described above by scribed metal tags.

The work of location consisted of making a claim map as provided in NRS 517 040

Dated this 11th day of February, 2003

SIGNATURE OF LOCATOR

By

H H Tonking
H H Tonking, Agent

Suggested Form - Nevada Department of Minerals
Nevada - Lode Certificate of Location - NRS. 517.050

RECORDER'S STAMP

BOOK 359 PAGE 020
OFFICIAL RECORDS
Placer Dome Expl
03 FEB 28 AM 11

FILE NO
FEE \$20.50

181209

BOOK 359 PAGE 020

181210

CERTIFICATE OF LOCATION
LODE MINING CLAIM

TO ALL WHOM IT MAY CONCERN

The undersigned hereby certifies that he has caused to be located the VIO 37 Lode Mining Claim in the following quarter sections(s)

<u>1/4</u>	<u>Section</u>	<u>Township</u>	<u>Range</u>	<u>Meridian</u>
SW	9	25 NORTH	49 EAST	MDB&M

In Eureka County, Nevada, on the 8TH day of December 2002

The name and mailing address of the locator is.
Placer Dome Exploration Inc.
240 South Rock Boulevard, Suite 117
Reno, Nevada 89502

The Claim is approximately 1500 feet long and 600 feet wide, such that 1490 feet is claimed in a North direction and 10 feet in a South direction from the point of discovery (monument of location), at which the Notice of Location was posted, together with 300 feet on each side of the monument of location and center line of the Claim. The general course of the lode or vein is from the North to the South direction.

The number, location and markings on each corner monument are as follows.

	<u>Location</u>	<u>Markings</u>	<u>Description</u>
No 1	Northwest Corner	N W Corner VIO 37	1 1/2" x 1 1/2" x 4' wood post
No 2	Northeast Corner	N E Corner VIO 37	1 1/2" x 1 1/2" x 4' wood post
No 3	Southeast Corner	S E Corner VIO 37	1 1/2" x 1 1/2" x 4' wood post
No 4	Southwest Corner	S W Corner VIO 37	1 1/2" x 1 1/2" x 4' wood post

As erected on the ground, each corner monument is marked as described above by scribed metal tags.

The work of location consisted of making a claim map as provided in NRS 517 040

Dated this 11th day of February, 2003

SIGNATURE OF LOCATOR

By H. H. Touking, Agent

Suggested Form - Nevada Department of Minerals
Nevada - Lode Certificate of Location - NRS. 517 030

RECORDER'S STAMP

BOOK 359 PAGE 021
OFFICIAL RECORDS

Placer Dome Expl
03 FEB 28 11:10:11

FILED
181210
FEE \$20.50

BOOK 359 PAGE 21

181211

CERTIFICATE OF LOCATION
LODE MINING CLAIM

TO ALL WHOM IT MAY CONCERN

The undersigned hereby certifies that he has caused to be located the VIO 38 Lode Mining Claim in the following quarter sections(s)

<u>1/4</u>	<u>Section</u>	<u>Township</u>	<u>Range</u>	<u>Meridian</u>
SW	9	25 NORTH	49 EAST	MDB&M
NW	16	25 NORTH	49 EAST	MDB&M

In Eureka County, Nevada, on the 8TH day of December 2002.

The name and mailing address of the locator is:
Placer Dome Exploration Inc
240 South Rock Boulevard, Suite 117
Reno, Nevada 89502

The Claim is approximately 1500 feet long and 600 feet wide, such that 10 feet is claimed in a North direction and 1490 feet in a South direction from the point of discovery (monument of location), at which the Notice of Location was posted, together with 300 feet on each side of the monument of location and center line of the Claim. The general course of the lode or vein is from the North to the South direction.

The number, location and markings on each corner monument are as follows

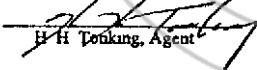
	<u>Location</u>	<u>Markings</u>	<u>Description</u>
No 1	Northwest Corner	N W Corner VIO 38	1 1/2" x 1 1/2" x 4' wood post
No 2	Northeast Corner	N E Corner VIO 38	1 1/2" x 1 1/2" x 4' wood post
No 3	Southeast Corner	S E Corner VIO 38	1 1/2" x 1 1/2" x 4' wood post
No 4	Southwest Corner	S W Corner VIO 38	1 1/2" x 1 1/2" x 4' wood post

As erected on the ground, each corner monument is marked as described above by scribed metal tags.

The work of location consisted of making a claim map as provided in NRS 517 040

Dated this 11th day of February, 2003

SIGNATURE OF LOCATOR

By: 
H. H. Tonking, Agent

Suggested Form - Nevada Department of Minerals
Nevada - Lode Certificate of Location - NRS 517 050

RECORDER'S STAMP

BOOK 359 PAGE 022
OFFICE OF RECORDS
Placer Dome Expl
03 FEB 20 11:10 11

FILED
RECORDED
FEB 20 2003

181211

BOOK 359 PAGE 022

181212

CERTIFICATE OF LOCATION
LODE MINING CLAIM

TO ALL WHOM IT MAY CONCERN

The undersigned hereby certifies that he has caused to be located the VIO 39 Lode Mining Claim in the following quarter sections(s)

<u>1/4</u>	<u>Section</u>	<u>Township</u>	<u>Range</u>	<u>Meridian</u>
SW	9	25 NORTH	49 EAST	MDB&M

In Eureka County, Nevada, on the 8TH day of December 2002

The name and mailing address of the locator is.
Placer Dome Exploration Inc
240 South Rock Boulevard, Suite 117
Reno, Nevada 89502

The Claim is approximately 1500 feet long and 600 feet wide, such that 1490 feet is claimed in a North direction and 10 feet in a South direction from the point of discovery (monument of location), at which the Notice of Location was posted, together with 300 feet on each side of the monument of location and center line of the Claim. The general course of the lode or vein is from the North to the South direction.

The number, location and markings on each corner monument are as follows.

	<u>Location</u>	<u>Markings</u>	<u>Description</u>
No 1	Northwest Corner	N W Corner VIO 39	1 1/2" x 1 1/2" x 4" wood post
No 2	Northeast Corner	N E Corner VIO 39	1 1/2" x 1 1/2" x 4" wood post
No 3	Southeast Corner	S E Corner VIO 39	1 1/2" x 1 1/2" x 4" wood post
No 4	Southwest Corner	S W Corner VIO 39	1 1/2" x 1 1/2" x 4" wood post

As erected on the ground, each corner monument is marked as described above by scribed metal tags.

The work of location consisted of making a claim map as provided in NRS 517 040

Dated this 11th day of February, 2003

SIGNATURE OF LOCATOR

By

[Signature]
W H Honking, Agent

Suggested Form - Nevada Department of Minerals
Nevada - Lode Certificate of Location - NRS 517 050

RECORDER'S STAMP

BOOK 359 PAGE 023
OFFICE OF RECORDS
Placer Dome Expl
03 FEB 28 11:10 11

FILED
CORRECTION
FEE 20.50

181212

BOOK 359 PAGE 023

181213

CERTIFICATE OF LOCATION
LODE MINING CLAIM

TO ALL WHOM IT MAY CONCERN

The undersigned hereby certifies that he has caused to be located the VIO 40 Lode Mining Claim in the following quarter sections(s)

$\frac{1}{4}$	Section	Township	Range	Meridian
SW	9	25 NORTH	49 EAST	MDB&M
SE	9	25 NORTH	49 EAST	MDB&M
NW	16	25 NORTH	49 EAST	MDB&M
NE	16	25 NORTH	49 EAST	MDB&M

In Eureka County, Nevada, on the 8TH day of December 2002

The name and mailing address of the locator is:
Placer Dome Exploration Inc
240 South Rock Boulevard, Suite 117
Reno, Nevada 89502

The Claim is approximately 1500 feet long and 600 feet wide, such that 10 feet is claimed in a North direction and 1490 feet in a South direction from the point of discovery (monument of location), at which the Notice of Location was posted, together with 300 feet on each side of the monument of location and center line of the Claim. The general course of the lode or vein is from the North to the South direction.

The number, location and markings on each corner monument are as follows

	Location	Markings	Description
No 1	Northwest Corner	N W Corner VIO 40	1½" x 1½" x 4' wood post
No 2	Northeast Corner	N E Corner VIO 40	1½" x 1½" x 4' wood post
No 3	Southeast Corner	S E Corner VIO 40	1½" x 1½" x 4' wood post
No 4	Southwest Corner	S W Corner VIO 40	1½" x 1½" x 4' wood post

As erected on the ground, each corner monument is marked as described above by scribed metal tags.

The work of location consisted of making a claim map as provided in NRS 517 040

Dated this 11th day of February, 2003

SIGNATURE OF LOCATOR

By *H. H. Torking*
H. H. Torking, Agent

Suggested Form - Nevada Department of Minerals
Nevada - Lode Certificate of Location - NRS. 517 050

RECORDER'S STAMP

BOOK 359 PAGE 024
OFFICE OF RECORDS
Placer Dome Expl
03 FEB 28 11:10:11

181213

FEE \$20.50

BOOK 359 PAGE 024

181214

CERTIFICATE OF LOCATION
LODE MINING CLAIM

TO ALL WHOM IT MAY CONCERN

The undersigned hereby certifies that he has caused to be located the VIO 41 Lode Mining Claim in the following quarter sections(s)

<u>1/4</u>	<u>Section</u>	<u>Township</u>	<u>Range</u>	<u>Meridian</u>
SW	9	25 NORTH	49 EAST	MDB&M
SE	9	25 NORTH	49 EAST	MDB&M

In Eureka County, Nevada, on the 8TH day of December 2002.

The name and mailing address of the locator is
Placer Dome Exploration Inc
240 South Rock Boulevard, Suite 117
Reno, Nevada 89502

The Claim is approximately 1500 feet long and 600 feet wide, such that 1490 feet is claimed in a North direction and 10 feet in a South direction from the point of discovery (monument of location), at which the Notice of Location was posted, together with 300 feet on each side of the monument of location and center line of the Claim. The general course of the lode or vein is from the North to the South direction.

The number, location and markings on each corner monument are as follows.

	<u>Location</u>	<u>Markings</u>	<u>Description</u>
No 1	Northwest Corner	N W Corner VIO 41	1 1/2" x 1 1/2" x 4' wood post
No 2	Northeast Corner	N E Corner VIO 41	1 1/2" x 1 1/2" x 4' wood post
No 3	Southeast Corner	S E Corner VIO 41	1 1/2" x 1 1/2" x 4' wood post
No 4	Southwest Corner	S W Corner VIO 41	1 1/2" x 1 1/2" x 4' wood post

As erected on the ground, each corner monument is marked as described above by scribed metal tags.

The work of location consisted of making a claim map as provided in NRS 517 040

Dated this 11th day of February, 2003

SIGNATURE OF LOCATOR

By

H H Tonking
H H Tonking, Agent

Suggested Form - Nevada Department of Minerals
Nevada - Lode Certificate of Location - NRS 517 050

RECORDER'S STAMP

BOOK 359 PAGE 025
OFFICIAL RECORDS
Placer Dome Expl
03 FEB 28 AM 10 11
FILED
CORDED
FEES 20.50

181214

BOOK 359 PAGE 025

181215

CERTIFICATE OF LOCATION

LODE MINING CLAIM

TO ALL WHOM IT MAY CONCERN

The undersigned hereby certifies that he has caused to be located the VIO 42 Lode Mining Claim in the following quarter sections(s)

<u>¼</u>	<u>Section</u>	<u>Township</u>	<u>Range</u>	<u>Meridian</u>
SE	9	25 NORTH	49 EAST	MDB&M
NE	16	25 NORTH	49 EAST	MDB&M

In Eureka County, Nevada, on the 8TH day of December 2002.

The name and mailing address of the locator is
Placer Dome Exploration Inc
240 South Rock Boulevard, Suite 117
Reno, Nevada 89502

The Claim is approximately 1500 feet long and 600 feet wide, such that 10 feet is claimed in a North direction and 1490 feet in a South direction from the point of discovery (monument of location), at which the Notice of Location was posted, together with 300 feet on each side of the monument of location and center line of the Claim. The general course of the lode or vein is from the North to the South direction.

The number, location and markings on each corner monument are as follows.

	<u>Location</u>	<u>Markings</u>	<u>Description</u>
No 1	Northwest Corner	N W Corner VIO 42	1½" x 1½" x 4' wood post
No 2	Northeast Corner	N E Corner VIO 42	1½" x 1½" x 4' wood post
No 3	Southeast Corner	S E Corner VIO 42	1½" x 1½" x 4' wood post
No 4	Southwest Corner	S W Corner VIO 42	1½" x 1½" x 4' wood post

As erected on the ground, each corner monument is marked as described above by scribed metal tags.

The work of location consisted of making a claim map as provided in NRS 517 040

Dated this 11th day of February, 2003

SIGNATURE OF LOCATOR

By H H Tonking, Agent

Suggested Form - Nevada Department of Minerals
Nevada - Lode Certificate of Location - NRS 517 050

RECORDER'S STAMP

BOOK 359 PAGE 026
OFFICIAL RECORDERS
Placer Dome Expl
03 FEB 28 11:10 13
L.L.T.O. 20-50

181215

BOOK 359 PAGE 026

181216

CERTIFICATE OF LOCATION
LODE MINING CLAIM

TO ALL WHOM IT MAY CONCERN

The undersigned hereby certifies that he has caused to be located the VIO 43 Lode Mining Claim in the following quarter sections(s)

<u>1/4</u>	<u>Section</u>	<u>Township</u>	<u>Range</u>	<u>Meridian</u>
SE	9	25 NORTH	49 EAST	MDB&M

In Eureka County, Nevada, on the 8TH day of December 2002

The name and mailing address of the locator is.
Placer Dome Exploration Inc
240 South Rock Boulevard, Suite 117
Reno, Nevada 89502

The Claim is approximately 1500 feet long and 600 feet wide, such that 1490 feet is claimed in a North direction and 10 feet in a South direction from the point of discovery (monument of location), at which the Notice of Location was posted, together with 300 feet on each side of the monument of location and center line of the Claim. The general course of the lode or vein is from the North to the South direction.

The number, location and markings on each corner monument are as follows


	<u>Location</u>	<u>Markings</u>	<u>Description</u>
No 1	Northwest Corner	N W Corner VIO 43	1 1/2" x 1 1/2" x 4" wood post
No 2	Northeast Corner	N E Corner VIO 43	1 1/2" x 1 1/2" x 4" wood post
No 3	Southeast Corner	S E Corner VIO 43	1 1/2" x 1 1/2" x 4" wood post
No 4	Southwest Corner	S W Corner VIO 43	1 1/2" x 1 1/2" x 4" wood post

As erected on the ground, each corner monument is marked as described above by scribed metal tags.

The work of location consisted of making a claim map as provided in NRS 517 040

Dated this 11th day of February, 2003

SIGNATURE OF LOCATOR

By: 
H. H. Tonking, Agent

Suggested Form - Nevada Department of Minerals
Nevada - Lode Certificate of Location - NRS 517 050

RECORDER'S STAMP

BOOK 359 PAGE 027
OFFICIAL RECEIPT
Placer Dome Expl
03 FEB 28 11:10-13

RECORDED
FEE \$ 20.50

181216

BOOK 359 PAGE 027

181217

CERTIFICATE OF LOCATION
LODE MINING CLAIM

TO ALL WHOM IT MAY CONCERN

The undersigned hereby certifies that he has caused to be located the VIO 44 Lode Mining Claim in the following quarter sections(s)

<u>1/4</u>	<u>Section</u>	<u>Township</u>	<u>Range</u>	<u>Meridian</u>
<u>SE</u>	<u>9</u>	<u>25 NORTH</u>	<u>49 EAST</u>	<u> MDB&M</u>
<u>NE</u>	<u>16</u>	<u>25 NORTH</u>	<u>49 EAST</u>	<u> MDB&M</u>

In Eureka County, Nevada, on the 8TH day of December 2002

The name and mailing address of the locator is.
Placer Dome Exploration Inc
240 South Rock Boulevard, Suite 117
Reno, Nevada 89502

The Claim is approximately 1500 feet long and 600 feet wide, such that 10 feet is claimed in a North direction and 1490 feet in a South direction from the point of discovery (monument of location) at which the Notice of Location was posted, together with 300 feet on each side of the monument of location and center line of the Claim. The general course of the lode or vein is from the North to the South direction.

The number, location and markings on each corner monument are as follows

	<u>Location</u>	<u>Markings</u>	<u>Description</u>
No. 1	Northwest Corner	N W Corner VIO 44	1 1/2" x 1 1/2" x 4' wood post
No. 2	Northeast Corner	N E Corner VIO 44	1 1/2" x 1 1/2" x 4' wood post
No. 3	Southeast Corner	S E Corner VIO 44	1 1/2" x 1 1/2" x 4' wood post
No. 4	Southwest Corner	S W Corner VIO 44	1 1/2" x 1 1/2" x 4' wood post

As erected on the ground, each corner monument is marked as described above by scribed metal tags.

The work of location consisted of making a claim map as provided in NRS 517 040

Dated this 11th day of February, 2003

SIGNATURE OF LOCATOR

By

H. H. Tonking
H. H. Tonking, Agent

Suggested Form - Nevada Department of Minerals
Nevada - Lode Certificate of Location - NRS. 517.050

RECORDER'S STAMP

BOOK 359 PAGE 028
OFFICIAL RECORDS
Placer Dome Expl
03 FEB 28 AM 10:13

181217
CORDE
20 50

BOOK 359 PAGE 028

181218

CERTIFICATE OF LOCATION
LODE MINING CLAIM

TO ALL WHOM IT MAY CONCERN

The undersigned hereby certifies that he has caused to be located the VIO 45 Lode Mining Claim in the following quarter sections(s)

<u>1/4</u>	<u>Section</u>	<u>Township</u>	<u>Range</u>	<u>Meridian</u>
<u>SE</u>	<u>9</u>	<u>25 NORTH</u>	<u>49 EAST</u>	<u>MDB&M</u>

In Eureka County, Nevada, on the 8TH day of December 2002

The name and mailing address of the locator is:
Placer Dome Exploration Inc
240 South Rock Boulevard, Suite 117
Reno Nevada 89502

The Claim is approximately 1500 feet long and 600 feet wide, such that 1490 feet is claimed in a North direction and 10 feet in a South direction from the point of discovery (monument of location), at which the Notice of Location was posted, together with 300 feet on each side of the monument of location and center line of the Claim. The general course of the lode or vein is from the North to the South direction.

The number, location and markings on each corner monument are as follows

	<u>Location</u>	<u>Markings</u>	<u>Description</u>
No 1	Northwest Corner	N W Corner VIO 45	1 1/2" x 1 1/2" x 4" wood post
No 2	Northeast Corner	N E Corner VIO 45	1 1/2" x 1 1/2" x 4" wood post
No 3	Southeast Corner	S E Corner VIO 45	1 1/2" x 1 1/2" x 4" wood post
No 4	Southwest Corner	S W Corner VIO 45	1 1/2" x 1 1/2" x 4" wood post

As erected on the ground, each corner monument is marked as described above by scribed metal tags.

The work of location consisted of making a claim map as provided in NRS 517 040

Dated this 11th day of February, 2003

SIGNATURE OF LOCATOR

By H H/Tonking, Agent

Suggested Form - Nevada Department of Minerals
Nevada - Lode Certificate of Location - NRS 517.050

RECORDER'S STAMP

BOOK 359 PAGE 029
OFFICIAL RECORD
Placer Dome Expl
03 FEB 28 1110 13

FILE NO
FILED
FEB 20.50

181218

BOOK 359 PAGE 029

181219

CERTIFICATE OF LOCATION
LODE MINING CLAIM

TO ALL WHOM IT MAY CONCERN

The undersigned hereby certifies that he has caused to be located the VIO 46 Lode Mining Claim in the following quarter sections(s)

<u>¼</u>	<u>Section</u>	<u>Township</u>	<u>Range</u>	<u>Meridian</u>
SE	9	25 NORTH	49 EAST	MDB&M
NE	16	25 NORTH	49 EAST	MDB&M

In Eureka County, Nevada, on the 8TH day of December 2002

The name and mailing address of the locator is:
Placer Dome Exploration Inc
240 South Rock Boulevard, Suite 117
Reno, Nevada 89502

The Claim is approximately 1500 feet long and 600 feet wide, such that 10 feet is claimed in a North direction and 1490 feet in a South direction from the point of discovery (monument of location), at which the Notice of Location was posted, together with 300 feet on each side of the monument of location and center line of the Claim. The general course of the lode or vein is from the North to the South direction.

The number, location and markings on each corner monument are as follows

	<u>Location</u>	<u>Markings</u>	<u>Description</u>
No 1	Northwest Corner	N W Corner VIO 46	1½" x 1½" x 4" wood post
No 2	Northeast Corner	N E Corner VIO 46	1½" x 1½" x 4" wood post
No 3	Southeast Corner	S E Corner VIO 46	1½" x 1½" x 4" wood post
No 4	Southwest Corner	S W Corner VIO 46	1½" x 1½" x 4" wood post

As erected on the ground, each corner monument is marked as described above by scribed metal tags.

The work of location consisted of making a claim map as provided in NRS 517 040

Dated this 11th day of February, 2003

SIGNATURE OF LOCATOR

By

H H Tonking, Agent

Suggested Form - Nevada Department of Minerals
Nevada - Lode Certificate of Location - NRS. 517 050

RECORDER'S STAMP

BOOK 359 PAGE 030
OFFICIAL RECORDS
Placer Dome Expl
03 FEB 28 AM 10 14

181219
FILED ALL INFORMATION
FEB 28 2003
FEE \$ 20.50

BOOK 359 PAGE 030

181220

CERTIFICATE OF LOCATION
LODE MINING CLAIM

TO ALL WHOM IT MAY CONCERN

The undersigned hereby certifies that he has caused to be located the VIO 47 Lode Mining Claim in the following quarter sections(s)

<u>1/4</u>	<u>Section</u>	<u>Township</u>	<u>Range</u>	<u>Meridian</u>
SE	9	25 NORTH	49 EAST	MDB&M

In Eureka County, Nevada, on the 8TH day of December 2002.

The name and mailing address of the locator is.
Placer Dome Exploration Inc
240 South Rock Boulevard, Suite 117
Reno, Nevada 89502

The Claim is approximately 1500 feet long and 600 feet wide, such that 1490 feet is claimed in a North direction and 10 feet in a South direction from the point of discovery (monument of location), at which the Notice of Location was posted, together with 300 feet on each side of the monument of location and center line of the Claim. The general course of the lode or vein is from the North to the South direction.

The number, location and markings on each corner monument are as follows.

	<u>Location</u>	<u>Markings</u>	<u>Description</u>
No 1	Northwest Corner	N W Corner VIO 47	1 1/2" x 1 1/2" x 4" wood post
No 2	Northeast Corner	N E Corner VIO 47	1 1/2" x 1 1/2" x 4" wood post
No 3	Southeast Corner	S E Corner VIO 47	1 1/2" x 1 1/2" x 4" wood post
No 4	Southwest Corner	S W Corner VIO 47	1 1/2" x 1 1/2" x 4" wood post

As erected on the ground, each corner monument is marked as described above by scribed metal tags.

The work of location consisted of making a claim map as provided in NRS 517 040

Dated this 11th day of February, 2003

SIGNATURE OF LOCATOR

By H. H. Tonking
H. H. Tonking, Agent

Suggested Form - Nevada Department of Minerals
Nevada - Lode Certificate of Location - NRS. 517 050

RECORDER'S STAMP

BOOK 359 PAGE 031
OFFICIAL RECORDING
Placer Dome Expl
03 FEB 28 AM 10:14

FILED IN CLERK'S OFFICE
FEE \$ 20.50

181220

BOOK 359 PAGE 031

181221

CERTIFICATE OF LOCATION
LODE MINING CLAIM

TO ALL WHOM IT MAY CONCERN

The undersigned hereby certifies that he has caused to be located the VIO 48 Lode Mining Claim in the following quarter sections(s)

<u>1/4</u>	<u>Section</u>	<u>Township</u>	<u>Range</u>	<u>Meridian</u>
SE	9	25 NORTH	49 EAST	MDB&M
NE	16	25 NORTH	49 EAST	MDB&M

In Eureka County, Nevada, on the 8TH day of December 2002.

The name and mailing address of the locator is.
Placer Dome Exploration Inc.
240 South Rock Boulevard, Suite 117
Reno, Nevada 89502

The Claim is approximately 1500 feet long and 600 feet wide, such that 10 feet is claimed in a North direction and 1490 feet in a South direction from the point of discovery (monument of location), at which the Notice of Location was posted, together with 300 feet on each side of the monument of location and center line of the Claim. The general course of the lode or vein is from the North to the South direction.

The number, location and markings on each corner monument are as follows.

	<u>Location</u>	<u>Markings</u>	<u>Description</u>
No 1	Northwest Corner	N W Corner VIO 48	1 1/2" x 1 1/2" x 4' wood post
No 2	Northeast Corner	N E Corner VIO 48	1 1/2" x 1 1/2" x 4' wood post
No 3	Southeast Corner	S E Corner VIO 48	1 1/2" x 1 1/2" x 4' wood post
No 4	Southwest Corner	S W Corner VIO 48	1 1/2" x 1 1/2" x 4' wood post

As erected on the ground, each corner monument is marked as described above by scribed metal tags.

The work of location consisted of making a claim map as provided in NRS 517 040

Dated this 11th day of February, 2003

SIGNATURE OF LOCATOR

By H. H. Tonking, Agent

Suggested Form - Nevada Department of Minerals
Nevada - Lode Certificate of Location - NRS 517 050

RECORDER'S STAMP

BOOK 359 PAGE 032
OFFICIAL RECORDS
Placer Dome Expl
03 FEB 28 AM 10 14

181221
RECORDED
FEE \$ 20.50

BOOK 359 PAGE 032

181222

CERTIFICATE OF LOCATION
LODE MINING CLAIM

TO ALL WHOM IT MAY CONCERN

The undersigned hereby certifies that he has caused to be located the VIO 49 Lode Mining Claim in the following quarter sections(s)

<u>1/4</u>	<u>Section</u>	<u>Township</u>	<u>Range</u>	<u>Meridian</u>
SE	9	25 NORTH	49 EAST	MDB&M

In Eureka County, Nevada, on the 8TH day of December 2002.

The name and mailing address of the locator is:
Placer Dome Exploration Inc
240 South Rock Boulevard, Suite 117
Reno, Nevada 89502

The Claim is approximately 1500 feet long and 600 feet wide, such that 1490 feet is claimed in a North direction and 10 feet in a South direction from the point of discovery (monument of location), at which the Notice of Location was posted, together with 300 feet on each side of the monument of location and center line of the Claim. The general course of the lode or vein is from the North to the South direction.

The number, location and markings on each corner monument are as follows

	<u>Location</u>	<u>Markings</u>	<u>Description</u>
No 1	Northwest Corner	N W Corner VIO 49	1 1/2" x 1 1/2" x 4' wood post
No 2	Northeast Corner	N E Corner VIO 49	1 1/2" x 1 1/2" x 4' wood post
No 3	Southeast Corner	S E Corner VIO 49	1 1/2" x 1 1/2" x 4' wood post
No 4	Southwest Corner	S W Corner VIO 49	1 1/2" x 1 1/2" x 4' wood post

As erected on the ground, each corner monument is marked as described above by scribed metal tags.

The work of location consisted of making a claim map as provided in NRS 517 040

Dated this 11th day of February, 2003

SIGNATURE OF LOCATOR

By H H Tonking, Agent

Suggested Form - Nevada Department of Minerals
Nevada - Lode Certificate of Location - NRS. 517.050

RECORDER'S STAMP

BOOK 359 PAGE 033
OFFICE OF THE RECORDER
Placer Dome Expl
03 FEB 28 AM 10:14

FILE NO 181222
RECORDED
FEES 20.50

BOOK 359 PAGE 033

181223

CERTIFICATE OF LOCATION
LODE MINING CLAIM

TO ALL WHOM IT MAY CONCERN

The undersigned hereby certifies that he has caused to be located the VIO 50 Lode Mining Claim in the following quarter sections(s)

<u>¼</u>	<u>Section</u>	<u>Township</u>	<u>Range</u>	<u>Meridian</u>
SE	8	25 NORTH	49 EAST	MDB&M
NE	17	25 NORTH	49 EAST	MDB&M

In Eureka County, Nevada, on the 8TH day of December 2002

The name and mailing address of the locator is.
Placer Dome Exploration Inc.
240 South Rock Boulevard, Suite 117
Reno, Nevada 89502

The Claim is approximately 1500 feet long and 600 feet wide such that 1490 feet is claimed in a North direction and 10 feet in a South direction from the point of discovery (monument of location), at which the Notice of Location was posted, together with 300 feet on each side of the monument of location and center line of the Claim. The general course of the lode or vein is from the North to the South direction.

The number, location and markings on each corner monument are as follows.

	<u>Location</u>	<u>Markings</u>	<u>Description</u>
No 1	Northwest Corner	N W Corner VIO 50	1½" x 1½" x 4' wood post
No 2	Northeast Corner	N E Corner VIO 50	1½" x 1½" x 4' wood post
No. 3	Southeast Corner	S E Corner VIO 50	1½" x 1½" x 4' wood post
No 4	Southwest Corner	S W Corner VIO 50	1½" x 1½" x 4' wood post

As erected on the ground, each corner monument is marked as described above by scribed metal tags.

The work of location consisted of making a claim map as provided in NRS 517 040.

Dated this 11th day of February, 2003

SIGNATURE OF LOCATOR

By W H Tonking, Agent

Suggested Form - Nevada Department of Minerals
Nevada - Lode Certificate of Location - NRS. 517.050

RECORDER'S STAMP

BOOK 359 PAGE 034
OFFICIAL RECORDS
Placer Dome Expl
03 FEB 28 AM 10:17
FILE NO
EVALUATION
CORRECT
FEE \$ 20.50

181223

BOOK 359 PAGE 034

181224

CERTIFICATE OF LOCATION
LODE MINING CLAIM

TO ALL WHOM IT MAY CONCERN

The undersigned hereby certifies that he has caused to be located the VIO 51 Lode Mining Claim in the following quarter sections(s)

<u>1/4</u>	<u>Section</u>	<u>Township</u>	<u>Range</u>	<u>Meridian</u>
SE	8	25 NORTH	49 EAST	MDB&M
NE	17	25 NORTH	49 EAST	MDB&M

In Eureka County, Nevada, on the 8TH day of December 2002

The name and mailing address of the locator is:
Placer Dome Exploration Inc
240 South Rock Boulevard, Suite 117
Reno, Nevada 89502

The Claim is approximately 1500 feet long and 600 feet wide, such that 1490 feet is claimed in a North direction and 10 feet in a South direction from the point of discovery (monument of location), at which the Notice of Location was posted, together with 300 feet on each side of the monument of location and center line of the Claim. The general course of the lode or vein is from the North to the South direction.

The number, location and markings on each corner monument are as follows.

	<u>Location</u>	<u>Markings</u>	<u>Description</u>
No 1	Northwest Corner	N W Corner VIO 51	1 1/2" x 1 1/2" x 4' wood post
No 2	Northeast Corner	N E Corner VIO 51	1 1/2" x 1 1/2" x 4' wood post
No 3	Southeast Corner	S E Corner VIO 51	1 1/2" x 1 1/2" x 4' wood post
No 4	Southwest Corner	S W Corner VIO 51	1 1/2" x 1 1/2" x 4' wood post

As erected on the ground, each corner monument is marked as described above by scribed metal tags.

The work of location consisted of making a claim map as provided in NRS 517 040

Dated this 11th day of February, 2003

SIGNATURE OF LOCATOR

By H. H. Tonkung, Agent

Suggested Form - Nevada Department of Minerals
Nevada - Lode Certificate of Location - NRS 517 050

RECORDER'S STAMP

BOOK 359 PAGE 035
OFFICIAL RECORDS

Placer Dome Expl
03 FEB 28 AM 10 18

FILED
RECORDED
FEES 20.50

181224

BOOK 359 PAGE 035

181225

CERTIFICATE OF LOCATION
LODE MINING CLAIM

TO ALL WHOM IT MAY CONCERN

The undersigned hereby certifies that he has caused to be located the VIO 52 Lode Mining Claim in the following quarter section(s)

<u>¼</u>	<u>Section</u>	<u>Township</u>	<u>Range</u>	<u>Meridian</u>
NE	17	25 NORTH	49 EAST	MDB&M

In Eureka County, Nevada, on the 8TH day of December 2002.

The name and mailing address of the locator is
Placer Dome Exploration Inc.
240 South Rock Boulevard, Suite 117
Reno, Nevada 89502

The Claim is approximately 1500 feet long and 600 feet wide, such that 10 feet is claimed in a North direction and 1490 feet in a South direction from the point of discovery (monument of location), at which the Notice of Location was posted, together with 300 feet on each side of the monument of location and center line of the Claim. The general course of the lode or vein is from the North to the South direction.

The number, location and markings on each corner monument are as follows

<u>Location</u>	<u>Markings</u>	<u>Description</u>
No 1 Northwest Corner	N W Corner VIO 52	1½" x 1½" x 4" wood post
No 2 Northeast Corner	N E Corner VIO 52	1½" x 1½" x 4" wood post
No 3 Southeast Corner	S E Corner VIO 52	1½" x 1½" x 4" wood post
No 4 Southwest Corner	S W Corner VIO 52	1½" x 1½" x 4" wood post

As erected on the ground, each corner monument is marked as described above by scribed metal tags.

The work of location consisted of making a claim map as provided in NRS 517 040

Dated this 11th day of February, 2003

SIGNATURE OF LOCATOR

By H H. Tonking, Agent

Suggested Form - Nevada Department of Minerals
Nevada - Lode Certificate of Location - NRS. 517 050

RECORDER'S STAMP

BOOK 359 PAGE 036
OFFICE RECORDS
Placer Dome Expl
03 FEB 28 1110 18
FILED
VIO 52 LODE MINING CLAIM
RECORD
FEES 20.50

181225

BOOK 359 PAGE 036

181226

CERTIFICATE OF LOCATION
LODE MINING CLAIM

TO ALL WHOM IT MAY CONCERN

The undersigned hereby certifies that he has caused to be located the VIO 53 Lode Mining Claim in the following quarter sections(s)

<u>¼</u>	<u>Section</u>	<u>Township</u>	<u>Range</u>	<u>Meridian</u>
SE	8	25 NORTH	49 EAST	MDB&M
NE	17	25 NORTH	49 EAST	MDB&M

In Eureka County, Nevada, on the 8TH day of December 2002

The name and mailing address of the locator is.
Placer Dome Exploration Inc.
240 South Rock Boulevard, Suite 117
Reno, Nevada 89502

The Claim is approximately 1500 feet long and 600 feet wide, such that 1490 feet is claimed in a North direction and 10 feet in a South direction from the point of discovery (monument of location), at which the Notice of Location was posted, together with 300 feet on each side of the monument of location and center line of the Claim. The general course of the lode or vein is from the North to the South direction.

The number, location and markings on each corner monument are as follows.

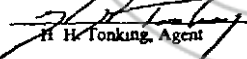
	<u>Location</u>	<u>Markings</u>	<u>Description</u>
No 1	Northwest Corner	N W Corner VIO 53	1½" x 1½" x 4" wood post
No 2	Northeast Corner	N E Corner VIO 53	1½" x 1½" x 4" wood post
No 3	Southeast Corner	S E Corner VIO 53	1½" x 1½" x 4" wood post
No 4	Southwest Corner	S W Corner VIO 53	1½" x 1½" x 4" wood post

As erected on the ground, each corner monument is marked as described above by scribed metal tags.

The work of location consisted of making a claim map as provided in NRS 517 040

Dated this 11th day of February, 2003

SIGNATURE OF LOCATOR

By: 
H. H. Tonkung, Agent

Suggested Form - Nevada Department of Minerals
Nevada - Lode Certificate of Location - NRS 517 050

RECORDER'S STAMP

BOOK 359 PAGE 037
OFFICIAL RECORD
Placer Dome Expl
03 FEB 28 AM 10:18
FILED
CORDER
FFFS 20 50

BOOK 359 PAGE 037

181226

181227

CERTIFICATE OF LOCATION

LODE MINING CLAIM

TO ALL WHOM IT MAY CONCERN

The undersigned hereby certifies that he has caused to be located the VIO 54 Lode Mining Claim in the following quarter sections(s)

<u>1/4</u>	<u>Section</u>	<u>Township</u>	<u>Range</u>	<u>Meridian</u>
NE	17	25 NORTH	49 EAST	MDB&M

In Eureka County, Nevada, on the 8TH day of December 2002

The name and mailing address of the locator is.
Placer Dome Exploration Inc
240 South Rock Boulevard, Suite 117
Reno, Nevada 89502

The Claim is approximately 1500 feet long and 600 feet wide, such that 10 feet is claimed in a North direction and 1490 feet in a South direction from the point of discovery (monument of location), at which the Notice of Location was posted, together with 300 feet on each side of the monument of location and center line of the Claim. The general course of the lode or vein is from the North to the South direction.

The number, location and markings on each corner monument are as follows.

	<u>Location</u>	<u>Markings</u>	<u>Description</u>
No. 1	Northwest Corner	N W Corner VIO 54	1 1/2" x 1 1/2" x 4" wood post
No. 2	Northeast Corner	N E Corner VIO 54	1 1/2" x 1 1/2" x 4" wood post
No. 3	Southeast Corner	S E Corner VIO 54	1 1/2" x 1 1/2" x 4" wood post
No. 4	Southwest Corner	S W Corner VIO 54	1 1/2" x 1 1/2" x 4" wood post

As erected on the ground, each corner monument is marked as described above by scribed metal tags.

The work of location consisted of making a claim map as provided in NRS 517 040

Dated this 11th day of February, 2003

SIGNATURE OF LOCATOR

By: [Signature]
H H Tonking, Agent

Suggested Form - Nevada Department of Minerals
Nevada - Lode Certificate of Location - NRS. 517 050

RECORDER'S STAMP

BOOK 359 PAGE 038
OFFICIAL RECORDS
Placer Dome Expl
03 FEB 20 7:11 18

VALUATION CORNER
FEES 20 50

181227

BOOK 359 PAGE 038

181228

CERTIFICATE OF LOCATION
LODE MINING CLAIM

TO ALL WHOM IT MAY CONCERN

The undersigned hereby certifies that he has caused to be located the VIO 55 Lode Mining Claim in the following quarter sections(s)

<u>1/4</u>	<u>Section</u>	<u>Township</u>	<u>Range</u>	<u>Meridian</u>
SW	8	25 NORTH	49 EAST	MDB&M
SE	8	25 NORTH	49 EAST	MDB&M
NW	17	25 NORTH	49 EAST	MDB&M
NE	17	25 NORTH	49 EAST	MDB&M

In Eureka County, Nevada, on the 8TH day of December 2002

The name and mailing address of the locator is.
Placer Dome Exploration Inc
240 South Rock Boulevard, Suite 117
Reno, Nevada 89502

The Claim is approximately 1500 feet long and 600 feet wide, such that 1490 feet is claimed in a North direction and 10 feet in a South direction from the point of discovery (monument of location), at which the Notice of Location was posted, together with 300 feet on each side of the monument of location and center line of the Claim. The general course of the lode or vein is from the North to the South direction.

The number, location and markings on each corner monument are as follows

	<u>Location</u>	<u>Markings</u>	<u>Description</u>
No 1	Northwest Corner	N W Corner VIO 55	1 1/2" x 1 1/2" x 4' wood post
No 2	Northeast Corner	N E Corner VIO 55	1 1/2" x 1 1/2" x 4' wood post
No 3	Southeast Corner	S E Corner VIO 55	1 1/2" x 1 1/2" x 4' wood post
No 4	Southwest Corner	S W Corner VIO 55	1 1/2" x 1 1/2" x 4' wood post

As erected on the ground, each corner monument is marked as described above by scribed metal tags.

The work of location consisted of making a claim map as provided in NRS 517 040

Dated this 11th day of February, 2003

SIGNATURE OF LOCATOR

By H. H. Tonking, Agent

Suggested Form - Nevada Department of Minerals
Nevada - Lode Certificate of Location - NRS. 517.050

RECORDER'S STAMP

BOOK 359 PAGE 039
OFFICIAL RECORDS
Placer Dome Expl
03 FEB 28 AM 10 18

RECORDED
FILED 20 50

181228

BOOK 359 PAGE 039

181229

CERTIFICATE OF LOCATION
LODE MINING CLAIM

TO ALL WHOM IT MAY CONCERN

The undersigned hereby certifies that he has caused to be located the VIO 56 Lode Mining Claim in the following quarter sections(s)

<u>1/4</u>	<u>Section</u>	<u>Township</u>	<u>Range</u>	<u>Meridian</u>
NW	17	25 NORTH	49 EAST	MDB&M
NE	17	25 NORTH	49 EAST	MDB&M

In Eureka County, Nevada, on the 8TH day of December 2002

The name and mailing address of the locator is.
Placer Dome Exploration Inc.
240 South Rock Boulevard, Suite 117
Reno, Nevada 89502

The Claim is approximately 1500 feet long and 600 feet wide, such that 10 feet is claimed in a North direction and 1490 feet in a South direction from the point of discovery (monument of location), at which the Notice of Location was posted, together with 300 feet on each side of the monument of location and center line of the Claim. The general course of the lode or vein is from the North to the South direction.

The number, location and markings on each corner monument are as follows

	<u>Location</u>	<u>Markings</u>	<u>Description</u>
No 1	Northwest Corner	N W Corner VIO 56	1 1/2" x 1 1/2" x 4' wood post
No 2	Northeast Corner	N E Corner VIO 56	1 1/2" x 1 1/2" x 4' wood post
No 3	Southeast Corner	S E Corner VIO 56	1 1/2" x 1 1/2" x 4' wood post
No 4	Southwest Corner	S W Corner VIO 56	1 1/2" x 1 1/2" x 4' wood post

As erected on the ground, each corner monument is marked as described above by scribed metal tags.

The work of location consisted of making a claim map as provided in NRS 517 040

Dated this 11th day of February, 2003

SIGNATURE OF LOCATOR

By H H Tonkung, Agent

Suggested Form - Nevada Department of Minerals
Nevada - Lode Certificate of Location - NRS. 517 050

RECORDER'S STAMP

BOOK 359 PAGE 040
OFFICIAL RECORDS
Placer Dome Expl
03 FEB 28 11:10 18

181229
RECEIVED
CORNER
FFES 20.50

BOOK 359 PAGE 040

181230

CERTIFICATE OF LOCATION
LODE MINING CLAIM

TO ALL WHOM IT MAY CONCERN

The undersigned hereby certifies that he has caused to be located the VIO 57 Lode Mining Claim in the following quarter sections(s)

<u>1/4</u>	<u>Section</u>	<u>Township</u>	<u>Range</u>	<u>Meridian</u>
SW	8	25 NORTH	49 EAST	MDB&M
NW	17	25 NORTH	49 EAST	MDB&M

In Eureka County, Nevada, on the 8TH day of December 2002.

The name and mailing address of the locator is:
Placer Dome Exploration Inc
240 South Rock Boulevard, Suite 117
Reno, Nevada 89502

The Claim is approximately 1500 feet long and 600 feet wide, such that 1490 feet is claimed in a North direction and 10 feet in a South direction from the point of discovery (monument of location), at which the Notice of Location was posted, together with 300 feet on each side of the monument of location and center line of the Claim. The general course of the lode or vein is from the North to the South direction.

The number, location and markings on each corner monument are as follows.

	<u>Location</u>	<u>Markings</u>	<u>Description</u>
No 1	Northwest Corner	N W Corner VIO 57	1 1/2" x 1 1/2" x 4' wood post
No 2	Northeast Corner	N E Corner VIO 57	1 1/2" x 1 1/2" x 4' wood post
No 3	Southeast Corner	S E Corner VIO 57	1 1/2" x 1 1/2" x 4' wood post
No 4	Southwest Corner	S W Corner VIO 57	1 1/2" x 1 1/2" x 4' wood post

As erected on the ground, each corner monument is marked as described above by scribed metal tags.

The work of location consisted of making a claim map as provided in NRS 517.040

Dated this 11th day of February, 2003

SIGNATURE OF LOCATOR

By [Signature]
H H Tonking, Agent

Suggested Form - Nevada Department of Minerals
Nevada - Lode Certificate of Location - NRS. 517.050

RECORDER'S STAMP

BOOK 359 PAGE 041
OFFICIAL RECORD
Placer Dome Expl
03 FEB 28 11:10.18

RECORDED
FEE: 20.50

181230

BOOK 359 PAGE 041

181231

CERTIFICATE OF LOCATION
LODE MINING CLAIM

TO ALL WHOM IT MAY CONCERN

The undersigned hereby certifies that he has caused to be located the VIO 58 Lode Mining Claim in the following quarter sections(s)

<u>1/4</u>	<u>Section</u>	<u>Township</u>	<u>Range</u>	<u>Meridian</u>
NW	17	25 NORTH	49 EAST	MOB&M

In Eureka County, Nevada, on the 8TH day of December 2002

The name and mailing address of the locator is
Placer Dome Exploration Inc
240 South Rock Boulevard, Suite 117
Reno, Nevada 89502

The Claim is approximately 1500 feet long and 600 feet wide, such that 10 feet is claimed in a North direction and 1490 feet in a South direction from the point of discovery (monument of location), at which the Notice of Location was posted, together with 300 feet on each side of the monument of location and center line of the Claim. The general course of the lode or vein is from the North to the South direction.

The number, location and markings on each corner monument are as follows

	<u>Location</u>	<u>Markings</u>	<u>Description</u>
No 1	Northwest Corner	N W Corner VIO 58	1 1/2" x 1 1/2" x 4' wood post
No 2	Northeast Corner	N E Corner VIO 58	1 1/2" x 1 1/2" x 4' wood post
No 3	Southeast Corner	S E Corner VIO 58	1 1/2" x 1 1/2" x 4' wood post
No 4	Southwest Corner	S W Corner VIO 58	1 1/2" x 1 1/2" x 4' wood post

As erected on the ground, each corner monument is marked as described above by scribed metal tags.

The work of location consisted of making a claim map as provided in NRS 517 040

Dated this 11th day of February, 2003

SIGNATURE OF LOCATOR

By [Signature]
H H Tonking, Agent

Suggested Form - Nevada Department of Minerals
Nevada - Lode Certificate of Location - NRS 517 050

RECORDER'S STAMP

BOOK 359 PAGE 042
OFFICE OF THE RECORDER
Placer Dome Expl
03 FEB 26 11 10 18

FILED IN 11000000
FEB 26 2003
20:50

181231

BOOK 359 PAGE 042

181232

CERTIFICATE OF LOCATION
LODE MINING CLAIM

TO ALL WHOM IT MAY CONCERN

The undersigned hereby certifies that he has caused to be located the VIO 59 Lode Mining Claim in the following quarter sections(s)

<u>1/4</u>	<u>Section</u>	<u>Township</u>	<u>Range</u>	<u>Meridian</u>
SE	17	25 NORTH	49 EAST	MDB&M
NE	17	25 NORTH	49 EAST	MDB&M

In Eureka County, Nevada, on the 9TH day of December 2002

The name and mailing address of the locator is
Placer Dome Exploration Inc
240 South Rock Boulevard, Suite 117
Reno, Nevada 89502

The Claim is approximately 1500 feet long and 600 feet wide, such that 10 feet is claimed in a North direction and 1490 feet in a South direction from the point of discovery (monument of location), at which the Notice of Location was posted, together with 300 feet on each side of the monument of location and center line of the Claim. The general course of the lode or vein is from the North to the South direction.

The number, location and markings on each corner monument are as follows


	<u>Location</u>	<u>Markings</u>	<u>Description</u>
No 1	Northwest Corner	N W Corner VIO 59	1 1/2" x 1 1/2" x 4' wood post
No 2	Northeast Corner	N E Corner VIO 59	1 1/2" x 1 1/2" x 4' wood post
No 3	Southeast Corner	S E Corner VIO 59	1 1/2" x 1 1/2" x 4' wood post
No 4	Southwest Corner	S W Corner VIO 59	1 1/2" x 1 1/2" x 4' wood post

As erected on the ground, each corner monument is marked as described above by scribed metal tags

The work of location consisted of making a claim map as provided in NRS 517 040

Dated this 11th day of February, 2003

SIGNATURE OF LOCATOR

By: 
H. H. Tonking, Agent

Suggested Form - Nevada Department of Minerals
Nevada - Lode Certificate of Location - NRS 517 050

RECORDER'S STAMP

BOOK 359 PAGE 043
OFFICIAL RECORD
Placer Dome Expl
03 FEB 28 7:11 18

181232
FILED
RECORDED
FEB 20 2003

BOOK 359 PAGE 043

181233

CERTIFICATE OF LOCATION
LODE MINING CLAIM

TO ALL WHOM IT MAY CONCERN

The undersigned hereby certifies that he has caused to be located the VIO 60 Lode Mining Claim in the following quarter section(s)

<u>1/4</u>	<u>Section</u>	<u>Township</u>	<u>Range</u>	<u>Meridian</u>
SW	9	25 NORTH	49 EAST	MDB&M

In Eureka County, Nevada, on the 10th day of December 2002.

The name and mailing address of the locator is
Placer Dome Exploration Inc
240 South Rock Boulevard, Suite 117
Reno, Nevada 89502

The Claim is approximately 1400 feet long and 180 feet wide, such that 10 feet is claimed in an East direction and 1390 feet in a West direction from the point of discovery (monument of location), at which the Notice of Location was posted, together with 90 feet on each side of the monument of location and center line of the Claim. The general course of the lode or vein is from the East to the West direction.

The number, location and markings on each corner monument are as follows

	<u>Location</u>	<u>Markings</u>	<u>Description</u>
No 1	Northwest Corner	N W Corner VIO 60	1 1/2" x 1 1/2" x 4' wood post
No 2	Northeast Corner	N E Corner VIO 60	1 1/2" x 1 1/2" x 4' wood post
No 3	Southeast Corner	S E Corner VIO 60	1 1/2" x 1 1/2" x 4' wood post
No 4	Southwest Corner	S W Corner VIO 60	1 1/2" x 1 1/2" x 4' wood post

As erected on the ground, each corner monument is marked as described above by scribed metal tags.

The work of location consisted of making a claim map as provided in NRS 517 040

Dated this 11th day of February, 2003

SIGNATURE OF LOCATOR

By H. H. Yonking, Agent

Suggested Form - Nevada Department of Minerals
Nevada - Lode Certificate of Location - NRS 517.050

RECORDER'S STAMP

BOOK 359 PAGE 044
OFFICIAL RECORD
Placer Dome Expl
03 FEB 20 4:10 PM

181233

CLERK
FEES 20.50

BOOK 359 PAGE 044

181234

CERTIFICATE OF LOCATION
LODE MINING CLAIM

TO ALL WHOM IT MAY CONCERN

The undersigned hereby certifies that he has caused to be located the VIO 61 Lode Mining Claim in the following quarter sections(s)

<u>1/4</u>	<u>Section</u>	<u>Township</u>	<u>Range</u>	<u>Meridian</u>
SW	9	25 NORTH	49 EAST	MDB&M
SE	9	25 NORTH	49 EAST	MDB&M

In Eureka County, Nevada, on the 10th day of December 2002.

The name and mailing address of the locator is.
Placer Dome Exploration Inc
240 South Rock Boulevard, Suite 117
Reno, Nevada 89502

The Claim is approximately 1200 feet long and 180 feet wide, such that 1190 feet is claimed in an East direction and 10 feet in a West direction from the point of discovery (monument of location), at which the Notice of Location was posted, together with 90 feet on each side of the monument of location and center line of the Claim. The general course of the lode or vein is from the East to the West direction.

The number, location and markings on each corner monument are as follows

	<u>Location</u>	<u>Markings</u>	<u>Description</u>
No 1	Northwest Corner	N W Corner VIO 61	1 1/2" x 1 1/2" x 4' wood post
No 2	Northeast Corner	N E Corner VIO 61	1 1/2" x 1 1/2" x 4' wood post
No 3	Southeast Corner	S E Corner VIO 61	1 1/2" x 1 1/2" x 4' wood post
No 4	Southwest Corner	S W Corner VIO 61	1 1/2" x 1 1/2" x 4' wood post

As erected on the ground, each corner monument is marked as described above by scribed metal tags.

The work of location consisted of making a claim map as provided in NRS 517 040

Dated this 11th day of February, 2003

SIGNATURE OF LOCATOR

By H. H. Tonking, Agent

Suggested Form - Nevada Department of Minerals
Nevada - Lode Certificate of Location - NRS 517 050

RECORDER'S STAMP

BOOK 359 Page 045
OFFICIAL RECORD
Placer Dome Expl
03 FEB 28 AM 10 19

181234

STATE OF NEVADA
RECORDING FEES 20.50

BOOK 359 PAGE 045

181235
CERTIFICATE OF LOCATION
LODE MINING CLAIM

TO ALL WHOM IT MAY CONCERN

The undersigned hereby certifies that he has caused to be located the VIO 62 Lode Mining Claim in the following quarter sections(s)

<u>1/4</u>	<u>Section</u>	<u>Township</u>	<u>Range</u>	<u>Meridian</u>
<u>SE</u>	<u>17</u>	<u>25 NORTH</u>	<u>49 EAST</u>	<u>MDB&M</u>
<u>SW</u>	<u>16</u>	<u>25 NORTH</u>	<u>49 EAST</u>	<u>MDB&M</u>

In Eureka County, Nevada, on the 9TH day of December 2002

The name and mailing address of the locator is
Placer Dome Exploration Inc.
240 South Rock Boulevard, Suite 117
Reno, Nevada 89502

The Claim is approximately 1500 feet long and 600 feet wide, such that 750 feet is claimed in a North direction and 750 feet in a South direction from the point of discovery (monument of location), at which the Notice of Location was posted, together with 300 feet on each side of the monument of location and center line of the Claim. The general course of the lode or vein is from the North to the South direction.

The number, location and markings on each corner monument are as follows

	<u>Location</u>	<u>Markings</u>	<u>Description</u>
No. 1	Northwest Corner	N W Corner VIO 62	1 1/2" x 1 1/2" x 4" wood post
No. 2	Northeast Corner	N E Corner VIO 62	1 1/2" x 1 1/2" x 4" wood post
No. 3	Southeast Corner	S E Corner VIO 62	1 1/2" x 1 1/2" x 4" wood post
No. 4	Southwest Corner	S W Corner VIO 62	1 1/2" x 1 1/2" x 4" wood post

As erected on the ground, each corner monument is marked as described above by scribed metal tags.

The work of location consisted of making a claim map as provided in NRS 517.040

Dated this 11th day of February, 2003

SIGNATURE OF LOCATOR

By


H. H. Tonking, Agent

Suggested Form - Nevada Department of Minerals
Nevada - Lode Certificate of Location - NRS 517.050

RECORDER'S STAMP

BOOK 359 PAGE 046
OFFICIAL RECORD

Placer Dome Expl
03 FEB 20 11 10 19

RECORDED
INDEXED 20.50

BOOK 359 PAGE 046

181235

181236

CERTIFICATE OF LOCATION
LODE MINING CLAIM

TO ALL WHOM IT MAY CONCERN

The undersigned hereby certifies that he has caused to be located the VIO 63 Lode Mining Claim in the following quarter sections(s)

<u>1/4</u>	<u>Section</u>	<u>Township</u>	<u>Range</u>	<u>Meridian</u>
SW	16	25 NORTH	49 EAST	MDB&M

In Eureka County, Nevada, on the 9TH day of December 2002.

The name and mailing address of the locator is.
Placer Dome Exploration Inc
240 South Rock Boulevard, Suite 117
Reno, Nevada 89502

The Claim is approximately 1500 feet long and 600 feet wide, such that 1490 feet is claimed in a North direction and 10 feet in a South direction from the point of discovery (monument of location), at which the Notice of Location was posted, together with 300 feet on each side of the monument of location and center line of the Claim. The general course of the lode or vein is from the North to the South direction.

The number, location and markings on each corner monument are as follows

	<u>Location</u>	<u>Markings</u>	<u>Description</u>
No 1	Northwest Corner	N W Corner VIO 63	1 1/2" x 1 1/2" x 4' wood post
No 2	Northeast Corner	N E Corner VIO 63	1 1/2" x 1 1/2" x 4' wood post
No 3	Southeast Corner	S E Corner VIO 63	1 1/2" x 1 1/2" x 4' wood post
No 4	Southwest Corner	S W Corner VIO 63	1 1/2" x 1 1/2" x 4' wood post

As erected on the ground, each corner monument is marked as described above by scribed metal tags.

The work of location consisted of making a claim map as provided in NRS 517 040

Dated this 11th day of February, 2003

SIGNATURE OF LOCATOR

By H H Tonking, Agent

Suggested Form - Nevada Department of Minerals
Nevada - Lode Certificate of Location - NRS 517 050

RECORDER'S STAMP

BOOK 359 PAGE 047
OFFICIAL RECORD
Placer Dome Exp
03 FEB 28 11:10 19

181236

BOOK 359 PAGE 047

20.50

181237

CERTIFICATE OF LOCATION

LODE MINING CLAIM

TO ALL WHOM IT MAY CONCERN

The undersigned hereby certifies that he has caused to be located the VIO 64 Lode Mining Claim in the following quarter sections(s)

<u>1/4</u>	<u>Section</u>	<u>Township</u>	<u>Range</u>	<u>Meridian</u>
NW	21	25 NORTH	49 EAST	MDB&M
SW	16	25 NORTH	49 EAST	MDB&M

In Eureka County, Nevada, on the 9TH day of December 2002.

The name and mailing address of the locator is.

Placer Dome Exploration Inc
240 South Rock Boulevard, Suite 117
Reno, Nevada 89502

The Claim is approximately 1500 feet long and 600 feet wide, such that 10 feet is claimed in a North direction and 1490 feet in a South direction from the point of discovery (monument of location), at which the Notice of Location was posted, together with 300 feet on each side of the monument of location and center line of the Claim. The general course of the lode or vein is from the North to the South direction.

The number, location and markings on each corner monument are as follows.

	<u>Location</u>	<u>Markings</u>	<u>Description</u>
No 1	Northwest Corner	N W Corner VIO 64	1 1/2" x 1 1/2" x 4' wood post
No. 2	Northeast Corner	N E Corner VIO 64	1 1/2" x 1 1/2" x 4' wood post
No 3	Southeast Corner	S E Corner VIO 64	1 1/2" x 1 1/2" x 4' wood post
No 4	Southwest Corner	S W Corner VIO 64	1 1/2" x 1 1/2" x 4' wood post

As erected on the ground, each corner monument is marked as described above by scribed metal tags.

The work of location consisted of making a claim map as provided in NRS 517 040

Dated this 11th day of February, 2003

SIGNATURE OF LOCATOR

By H H Tonking
H H Tonking, Agent

Suggested Form - Nevada Department of Minerals
Nevada - Lode Certificate of Location - NRS. 517 050

RECORDER'S STAMP

BOOK 359 PAGE 048
OFFICIAL RECORDS
Placer Dome Expl
03 FEB 28 1110 19
181237
20.50

BOOK 359 PAGE 048

181238

CERTIFICATE OF LOCATION
LODE MINING CLAIM

TO ALL WHOM IT MAY CONCERN

The undersigned hereby certifies that he has caused to be located the VIO 65 Lode Mining Claim in the following quarter section(s)

<u>1/4</u>	<u>Section</u>	<u>Township</u>	<u>Range</u>	<u>Meridian</u>
SW	16	25 NORTH	49 EAST	MDB&M

In Eureka County, Nevada, on the 9th day of December 2002.

The name and mailing address of the locator is
Placer Dome Exploration Inc
240 South Rock Boulevard, Suite 117
Reno, Nevada 89502

The Claim is approximately 1500 feet long and 200 feet wide such that 1490 feet is claimed in a North direction and 10 feet in a South direction from the point of discovery (monument of location), at which the Notice of Location was posted, together with 100 feet on each side of the monument of location and center line of the Claim. The general course of the lode or vein is from the North to the South direction.

The number, location and markings on each corner monument are as follows

	<u>Location</u>	<u>Markings</u>	<u>Description</u>
No 1	Northwest Corner	N W Corner VIO 65	1 1/2" x 1 1/2" x 4' wood post
No 2	Northeast Corner	N E Corner VIO 65	1 1/2" x 1 1/2" x 4' wood post
No 3	Southeast Corner	S E Corner VIO 65	1 1/2" x 1 1/2" x 4' wood post
No 4	Southwest Corner	S W Corner VIO 65	1 1/2" x 1 1/2" x 4' wood post

As erected on the ground, each corner monument is marked as described above by scribed metal tags

The work of location consisted of making a claim map as provided in NRS 517 040

Dated this 11th day of February, 2003

SIGNATURE OF LOCATOR

By [Signature]
H H Tonkung, Agent

Suggested Form - Nevada Department of Minerals
Nevada - Lode Certificate of Location - NRS. 517.050

RECORDER'S STAMP

BOOK 359 PAGE 049
OFFICIAL RECORDS
Placer Dome Expl
03 FEB 28 11 10 19

181238

BOOK 359 PAGE 49

181239

CERTIFICATE OF LOCATION
LODE MINING CLAIM

TO ALL WHOM IT MAY CONCERN

The undersigned hereby certifies that he has caused to be located the VIO 66 Lode Mining Claim in the following quarter sections(s)

<u>1/4</u>	<u>Section</u>	<u>Township</u>	<u>Range</u>	<u>Meridian</u>
NW	21	25 NORTH	49 EAST	MDB&M
SW	16	25 NORTH	49 EAST	MDB&M

In Eureka County, Nevada, on the 9TH day of December 2002

The name and mailing address of the locator is
Placer Dome Exploration Inc
240 South Rock Boulevard, Suite 117
Reno, Nevada 89502

The Claim is approximately 1500 feet long and 600 feet wide, such that 1490 feet is claimed in a North direction and 10 feet in a South direction from the point of discovery (monument of location) at which the Notice of Location was posted, together with 300 feet on each side of the monument of location and center line of the Claim. The general course of the lode or vein is from the North to the South direction.

The number, location and markings on each corner monument are as follows

	<u>Location</u>	<u>Markings</u>	<u>Description</u>
No 1	Northwest Corner	N W Corner VIO 66	1 1/2" x 1 1/2" x 4' wood post
No 2	Northeast Corner	N E Corner VIO 66	1 1/2" x 1 1/2" x 4' wood post
No 3	Southeast Corner	S E Corner VIO 66	1 1/2" x 1 1/2" x 4' wood post
No 4	Southwest Corner	S W Corner VIO 66	1 1/2" x 1 1/2" x 4' wood post

As erected on the ground, each corner monument is marked as described above by scribed metal tags.

The work of location consisted of making a claim map as provided in NRS 517 040

Dated this 11th day of February, 2003

SIGNATURE OF LOCATOR

By W H Tonking, Agent

Suggested Form - Nevada Department of Minerals
Nevada - Lode Certificate of Location - NRS 517.050

RECORDER'S STAMP

BOOK 359 PAGE 050
OFFICIAL RECORD
Placer Dome Expl
03 FEB 28 11:10:19

FILE NO
ORDN
FFES 20-50

181239

BOOK 359 PAGE 050

181240

CERTIFICATE OF LOCATION
LODE MINING CLAIM

TO ALL WHOM IT MAY CONCERN

The undersigned hereby certifies that he has caused to be located the VIO 67 Lode Mining Claim in the following quarter sections(s)

<u>1/4</u>	<u>Section</u>	<u>Township</u>	<u>Range</u>	<u>Meridian</u>
SW	16	25 NORTH	49 EAST	MDB&M
NW	21	25 NORTH	49 EAST	MDB&M

In Eureka County, Nevada, on the 9th day of December 2002.

The name and mailing address of the locator is
Placer Dome Exploration Inc.
240 South Rock Boulevard, Suite 117
Reno, Nevada 89502

The Claim is approximately 1500 feet long and 300 feet wide, such that 10 feet is claimed in a North direction and 1490 feet in a South direction from the point of discovery (monument of location), at which the Notice of Location was posted, together with 150 feet on each side of the monument of location and center line of the Claim. The general course of the lode or vein is from the North to the South direction.

The number, location and markings on each corner monument are as follows

	<u>Location</u>	<u>Markings</u>	<u>Description</u>
No 1	Northwest Corner	N W Corner VIO 67	1 1/2" x 1 1/2" x 4' wood post
No 2	Northeast Corner	N E Corner VIO 67	1 1/2" x 1 1/2" x 4' wood post
No 3	Southeast Corner	S E Corner VIO 67	1 1/2" x 1 1/2" x 4' wood post
No 4	Southwest Corner	S W Corner VIO 67	1 1/2" x 1 1/2" x 4' wood post

As erected on the ground, each corner monument is marked as described above by scribed metal tags

The work of location consisted of making a claim map as provided in NRS 517 040.

Dated this 11th day of February, 2003

SIGNATURE OF LOCATOR

By [Signature]
H H Tonking Agent

Suggested Form - Nevada Department of Minerals
Nevada - Lode Certificate of Location - NRS 517 050

RECORDER'S STAMP

BOOK 359 PAGE 051
OFFICIAL
Placer Dome Expl
03 FEB 20 2003

181240
20.50

BOOK 359 PAGE 051

181241

CERTIFICATE OF LOCATION
LODE MINING CLAIM

TO ALL WHOM IT MAY CONCERN

The undersigned hereby certifies that he has caused to be located the VIO 68 Lode Mining Claim in the following quarter sections(s)

<u>1/4</u>	<u>Section</u>	<u>Township</u>	<u>Range</u>	<u>Meridian</u>
SW	21	25 NORTH	49 EAST	MDB&M
NW	21	25 NORTH	49 EAST	MDB&M

In Eureka County, Nevada, on the 9TH day of December 2002.

The name and mailing address of the locator is:
Placer Dome Exploration Inc
240 South Rock Boulevard, Suite 117
Reno, Nevada 89502

The Claim is approximately 1500 feet long and 600 feet wide, such that 10 feet is claimed in a North direction and 1490 feet in a South direction from the point of discovery (monument of location), at which the Notice of Location was posted, together with 300 feet on each side of the monument of location and center line of the Claim. The general course of the lode or vein is from the North to the South direction.

The number, location and markings on each corner monument are as follows.

	<u>Location</u>	<u>Markings</u>	<u>Description</u>
No 1	Northwest Corner	N W Corner VIO 68	1 1/2" x 1 1/2" x 4" wood post
No 2	Northeast Corner	N E Corner VIO 68	1 1/2" x 1 1/2" x 4" wood post
No 3	Southeast Corner	S E Corner VIO 68	1 1/2" x 1 1/2" x 4" wood post
No 4	Southwest Corner	S W Corner VIO 68	1 1/2" x 1 1/2" x 4" wood post

As erected on the ground, each corner monument is marked as described above by scribed metal tags.

The work of location consisted of making a claim map as provided in NRS 517 040

Dated this 11th day of February, 2003

SIGNATURE OF LOCATOR

By H H Tonking, Agent

Suggested Form - Nevada Department of Minerals
Nevada - Lode Certificate of Location - NRS 517 050

RECORDER'S STAMP

BOOK 359 PAGE 052

Placer Dome Expl
03 FEB 28 1110 20

181241

BOOK 359 PAGE 052

181242

**CERTIFICATE OF LOCATION
LODE MINING CLAIM**

TO ALL WHOM IT MAY CONCERN

The undersigned hereby certifies that he has caused to be located the VIO 69 Lode Mining Claim in the following quarter section(s):

<u>¼</u>	<u>Section</u>	<u>Township</u>	<u>Range</u>	<u>Meridian</u>
NW	21	25 NORTH	49 EAST	MDB&M
SW	21	25 NORTH	49 EAST	MDB&M

In Eureka County, Nevada, on the 9TH day of December 2002

The name and mailing address of the locator is:
Placer Dome Exploration Inc
240 South Rock Boulevard, Suite 117
Reno, Nevada 89502

The Claim is approximately 1500 feet long and 600 feet wide, such that 10 feet is claimed in a North direction and 1490 feet in a South direction from the point of discovery (monument of location) at which the Notice of Location was posted, together with 300 feet on each side of the monument of location and center line of the Claim. The general course of the lode or vein is from the North to the South direction.

The number, location and markings on each corner monument are as follows

	<u>Location</u>	<u>Markings</u>	<u>Description</u>
No 1	Northwest Corner	N W Corner VIO 69	1½" x 1½" x 4" wood post
No 2	Northeast Corner	N E Corner VIO 69	1½" x 1½" x 4" wood post
No 3	Southeast Corner	S E Corner VIO 69	1½" x 1½" x 4" wood post
No 4	Southwest Corner	S W Corner VIO 69	1½" x 1½" x 4" wood post

As erected on the ground, each corner monument is marked as described above by scribed metal tags.

The work of location consisted of making a claim map as provided in NRS 517 040

Dated this 11th day of February, 2003

SIGNATURE OF LOCATOR

By

[Signature]
H. H. Tonkung, Agent

Suggested Form - Nevada Department of Minerals
Nevada - Lode Certificate of Location - NRS. 517.050

RECORDER'S STAMP

BOOK 359 PAGE 053
DEPOSITED
Placer Dome Expl
03 FEB 28 AM 10 20

181242

DA
FEB 28
20-50

BOOK 359 PAGE 053

181243

CERTIFICATE OF LOCATION
LODE MINING CLAIM

TO ALL WHOM IT MAY CONCERN

The undersigned hereby certifies that he has caused to be located the VIO 70 Lode Mining Claim in the following quarter sections(s)

<u>1/4</u>	<u>Section</u>	<u>Township</u>	<u>Range</u>	<u>Meridian</u>
SW	21	25 NORTH	49 EAST	MDB&M

In Eureka County, Nevada, on the 9TH day of December 2002

The name and mailing address of the locator is:
Placer Dome Exploration Inc
240 South Rock Boulevard, Suite 117
Reno, Nevada 89502

The Claim is approximately 1500 feet long and 600 feet wide, such that 10 feet is claimed in a North direction and 1490 feet in a South direction from the point of discovery (monument of location), at which the Notice of Location was posted, together with 300 feet on each side of the monument of location and center line of the Claim. The general course of the lode or vein is from the North to the South direction.

The number, location and markings on each corner monument are as follows.

	<u>Location</u>	<u>Markings</u>	<u>Description</u>
No 1	Northwest Corner	N W Corner VIO 70	1 1/2" x 1 1/2" x 4' wood post
No 2	Northeast Corner	N E Corner VIO 70	1 1/2" x 1 1/2" x 4' wood post
No 3	Southeast Corner	S E Corner VIO 70	1 1/2" x 1 1/2" x 4' wood post
No 4	Southwest Corner	S W Corner VIO 70	1 1/2" x 1 1/2" x 4' wood post

As erected on the ground, each corner monument is marked as described above by scribed metal tags.

The work of location consisted of making a claim map as provided in NRS 517 040

Dated this 11th day of February, 2003

SIGNATURE OF LOCATOR

By H. H. Tonking, Agent

Suggested Form - Nevada Department of Minerals
Nevada - Lode Certificate of Location - NRS 517 050

RECORDER'S STAMP

BOOK 359 PAGE 054
OFFICE OF THE RECORDER
Placer Dome Expl
03 FEB 20 11 10 20

RECEIVED
FEB 20 2003

181243

BOOK 359 PAGE 054

181244

CERTIFICATE OF LOCATION
LODE MINING CLAIM

TO ALL WHOM IT MAY CONCERN

The undersigned hereby certifies that he has caused to be located the VIO 71 Lode Mining Claim in the following quarter sections(s)

<u>1/4</u>	<u>Section</u>	<u>Township</u>	<u>Range</u>	<u>Meridian</u>
NW	21	25 NORTH	49 EAST	MDB&M
NE	21	25 NORTH	49 EAST	MDB&M
SW	21	25 NORTH	49 EAST	MDB&M
SE	21	25 NORTH	49 EAST	MDB&M

In Eureka County, Nevada, on the 9TH day of December 2002

The name and mailing address of the locator is
Placer Dome Exploration Inc
240 South Rock Boulevard, Suite 117
Reno, Nevada 89502

The Claim is approximately 1500 feet long and 600 feet wide such that 10 feet is claimed in a North direction and 1490 feet in a South direction from the point of discovery (monument of location), at which the Notice of Location was posted, together with 300 feet on each side of the monument of location and center line of the Claim. The general course of the lode or vein is from the North to the South direction.

The number, location and markings on each corner monument are as follows

<u>Location</u>	<u>Markings</u>	<u>Description</u>
No 1 Northwest Corner	N W Corner VIO 71	1 1/2" x 1 1/2" x 4" wood post
No 2 Northeast Corner	N E Corner VIO 71	1 1/2" x 1 1/2" x 4" wood post
No 3 Southeast Corner	S E Corner VIO 71	1 1/2" x 1 1/2" x 4" wood post
No 4 Southwest Corner	S W Corner VIO 71	1 1/2" x 1 1/2" x 4" wood post

As erected on the ground, each corner monument is marked as described above by scribed metal tags

The work of location consisted of making a claim map as provided in NRS 517 040

Dated this 11th day of February, 2003

SIGNATURE OF LOCATOR

By [Signature]
H. H. Tonking, Agent

Suggested Form - Nevada Department of Minerals
Nevada - Lode Certificate of Location - NRS. 517 050

RECORDER'S STAMP

BOOK 359 PAGE 055
OFFICIAL FILE
Placer Dome Expl
03 FEB 28 1110 20

181244
20-50

BOOK 359 PAGE 055

181245

CERTIFICATE OF LOCATION
LODE MINING CLAIM

TO ALL WHOM IT MAY CONCERN

The undersigned hereby certifies that he has caused to be located the VIO 72 Lode Mining Claim in the following quarter sections(s)

<u>1/4</u>	<u>Section</u>	<u>Township</u>	<u>Range</u>	<u>Meridian</u>
SW	21	25 NORTH	49 EAST	MD&M

In Eureka County, Nevada, on the 9th day of December 2002

The name and mailing address of the locator is
Placer Dome Exploration Inc
240 South Rock Boulevard, Suite 117
Reno Nevada 89502

The Claim is approximately 1500 feet long and 400 feet wide, such that 10 feet is claimed in a North direction and 1490 feet in a South direction from the point of discovery (monument of location), at which the Notice of Location was posted, together with 200 feet on each side of the monument of location and center line of the Claim. The general course of the lode or vein is from the North to the South direction.

The number, location and markings on each corner monument are as follows

	<u>Location</u>	<u>Markings</u>	<u>Description</u>
No. 1	Northwest Corner	N W Corner VIO 72	1 1/2" x 1 1/2" x 4' wood post
No. 2	Northeast Corner	N E Corner VIO 72	1 1/2" x 1 1/2" x 4' wood post
No. 3	Southeast Corner	S E Corner VIO 72	1 1/2" x 1 1/2" x 4' wood post
No. 4	Southwest Corner	S W Corner VIO 72	1 1/2" x 1 1/2" x 4' wood post

As erected on the ground, each corner monument is marked as described above by scribed metal tags.

The work of location consisted of making a claim map as provided in NRS 517 040

Dated this 11th day of February, 2003

SIGNATURE OF LOCATOR

By H. H. Tonking, Agent

Suggested Form - Nevada Department of Minerals
Nevada - Lode Certificate of Location - NRS 517 050

RECORDER'S STAMP

BOOK 359 PAGE 056
OFFICE RECORDS
Placer Dome Expl
03 FEB 28 1110 20

181245

BOOK 359 PAGE 056

BOOK 359
PAGE 20.50

181246

CERTIFICATE OF LOCATION
LODE MINING CLAIM

TO ALL WHOM IT MAY CONCERN

The undersigned hereby certifies that he has caused to be located the VIO 73 Lode Mining Claim in the following quarter sections(s)

<u>1/4</u>	<u>Section</u>	<u>Township</u>	<u>Range</u>	<u>Meridian</u>
SW	21	25 NORTH	49 EAST	MDB&M
NW	28	25 NORTH	49 EAST	MDB&M

In Eureka County, Nevada, on the 11TH day of December 2002

The name and mailing address of the locator is:
Placer Dome Exploration Inc
240 South Rock Boulevard, Suite 117
Reno, Nevada 89502

The Claim is approximately 1500 feet long and 600 feet wide, such that 1490 feet is claimed in a North direction and 10 feet in a South direction from the point of discovery (monument of location), at which the Notice of Location was posted, together with 300 feet on each side of the monument of location and center line of the Claim. The general course of the lode or vein is from the North to the South direction.

The number, location and markings on each corner monument are as follows.

	<u>Location</u>	<u>Markings</u>	<u>Description</u>
No 1	Northwest Corner	N W Corner VIO 73	1 1/2" x 1 1/2" x 4' wood post
No 2	Northeast Corner	N E Corner VIO 73	1 1/2" x 1 1/2" x 4' wood post
No 3	Southeast Corner	S E Corner VIO 73	1 1/2" x 1 1/2" x 4' wood post
No 4	Southwest Corner	S W Corner VIO 73	1 1/2" x 1 1/2" x 4' wood post

As erected on the ground, each corner monument is marked as described above by scribed metal tags.

The work of location consisted of making a claim map as provided in NRS 517 040

Dated this 11th day of February, 2003

SIGNATURE OF LOCATOR

By H. H. Tonking, Agent

Suggested Form -- Nevada Department of Minerals
Nevada -- Lode Certificate of Location -- NRS 517.050

RECORDER'S STAMP

BOOK 359 PAGE 057
OFFICIAL RECORD
Placer Dome Expl
03 FEB 20 AM 10:20

181246

20-50

BOOK 359 PAGE 057

181247

CERTIFICATE OF LOCATION
LODE MINING CLAIM

TO ALL WHOM IT MAY CONCERN

The undersigned hereby certifies that he has caused to be located the VIO 74 Lode Mining Claim in the following quarter section(s)

<u>1/4</u>	<u>Section</u>	<u>Township</u>	<u>Range</u>	<u>Meridian</u>
NW	28	25 NORTH	49 EAST	MDB&M

In Eureka County, Nevada, on the 11TH day of December 2002

The name and mailing address of the locator is:
Placer Dome Exploration Inc
240 South Rock Boulevard, Suite 117
Reno, Nevada 89502

The Claim is approximately 1500 feet long and 600 feet wide, such that 10 feet is claimed in a North direction and 1490 feet in a South direction from the point of discovery (monument of location), at which the Notice of Location was posted, together with 300 feet on each side of the monument of location and center line of the Claim. The general course of the lode or vein is from the North to the South direction.

The number, location and markings on each corner monument are as follows:

	<u>Location</u>	<u>Markings</u>	<u>Description</u>
No 1	Northwest Corner	N W Corner VIO 74	1 1/2" x 1 1/2" x 4' wood post
No 2	Northeast Corner	N E Corner VIO 74	1 1/2" x 1 1/2" x 4' wood post
No 3	Southeast Corner	S E Corner VIO 74	1 1/2" x 1 1/2" x 4' wood post
No 4	Southwest Corner	S W Corner VIO 74	1 1/2" x 1 1/2" x 4' wood post

As erected on the ground, each corner monument is marked as described above by scribed metal tags.

The work of location consisted of making a claim map as provided in NRS 517 040

Dated this 11th day of February, 2003

SIGNATURE OF LOCATOR

By: [Signature]
H. H. Finking, Agent

Suggested Form - Nevada Department of Minerals
Nevada - Lode Certificate of Location - NRS 517 050

RECORDER'S STAMP

BOOK 359 PAGE 058

OFFICIAL RECORD

Placer Dome Expl
03 FEB 20 1110 20

181247

20-60

BOOK 359 PAGE 058

181248

CERTIFICATE OF LOCATION
LODE MINING CLAIM

TO ALL WHOM IT MAY CONCERN

The undersigned hereby certifies that he has caused to be located the VIO 75 Lode Mining Claim in the following quarter sections(s)

<u>1/4</u>	<u>Section</u>	<u>Township</u>	<u>Range</u>	<u>Meridian</u>
SW	21	25 NORTH	49 EAST	MDB&M
NW	28	25 NORTH	49 EAST	MDB&M

In Eureka County, Nevada, on the 11th day of December 2002.

The name and mailing address of the locator is.
Placer Dome Exploration Inc
240 South Rock Boulevard, Suite 117
Reno, Nevada 89502

The Claim is approximately 1500 feet long and 200 feet wide, such that 1490 feet is claimed in a North direction and 10 feet in a South direction from the point of discovery (monument of location), at which the Notice of Location was posted, together with 100 feet on each side of the monument of location and center line of the Claim. The general course of the lode or vein is from the North to the South direction.

The number, location and markings on each corner monument are as follows

	<u>Location</u>	<u>Markings</u>	<u>Description</u>
No 1	Northwest Corner	N W Corner VIO 75	1 1/2" x 1 1/2" x 4' wood post
No 2	Northeast Corner	N E Corner VIO 75	1 1/2" x 1 1/2" x 4' wood post
No 3	Southeast Corner	S E Corner VIO 75	1 1/2" x 1 1/2" x 4' wood post
No 4	Southwest Corner	S W Corner VIO 75	1 1/2" x 1 1/2" x 4' wood post

As erected on the ground, each corner monument is marked as described above by scribed metal tags.

The work of location consisted of making a claim map as provided in NRS 517 040

Dated this 11th day of February, 2003

SIGNATURE OF LOCATOR

By

[Signature]
H H Honking, Agent

Suggested Form - Nevada Department of Minerals
Nevada - Lode Certificate of Location - NRS. 517.050

RECORDER'S STAMP

BOOK 359 PAGE 059
OFFICE OF THE CLERK

Placer Dome Expl
JAN 28 11 10 20

FILED
CLERK
FEB 26 50

181248

BOOK 359 PAGE 059

181249

CERTIFICATE OF LOCATION
LODE MINING CLAIM

TO ALL WHOM IT MAY CONCERN

The undersigned hereby certifies that he has caused to be located the VIO 76 Lode Mining Claim in the following quarter sections(s)

<u>1/4</u>	<u>Section</u>	<u>Township</u>	<u>Range</u>	<u>Meridian</u>
NW	28	25 NORTH	49 EAST	MDB&M

In Eureka County, Nevada, on the 11th day of December 2002

The name and mailing address of the locator is
Placer Dome Exploration Inc
240 South Rock Boulevard, Suite 117
Reno, Nevada 89502

The Claim is approximately 1500 feet long and 200 feet wide, such that 10 feet is claimed in a North direction and 1490 feet in a South direction from the point of discovery (monument of location), at which the Notice of Location was posted, together with 100 feet on each side of the monument of location and center line of the Claim. The general course of the lode or vein is from the North to the South direction.

The number, location and markings on each corner monument are as follows

	<u>Location</u>	<u>Markings</u>	<u>Description</u>
No 1	Northwest Corner	N W Corner VIO 76	1 1/2" x 1 1/2" x 4' wood post
No 2	Northeast Corner	N E Corner VIO 76	1 1/2" x 1 1/2" x 4' wood post
No 3	Southeast Corner	S E Corner VIO 76	1 1/2" x 1 1/2" x 4' wood post
No 4	Southwest Corner	S W Corner VIO 76	1 1/2" x 1 1/2" x 4' wood post

As erected on the ground, each corner monument is marked as described above by scribed metal tags.

The work of location consisted of making a claim map as provided in NRS 517 040

Dated this 11th day of February, 2003

SIGNATURE OF LOCATOR

By H H Tonking, Agent

Suggested Form - Nevada Department of Minerals
Nevada - Lode Certificate of Location - NRS 517 050

RECORDER'S STAMP

BOOK 359 PAGE 060
OFFICIAL RECORDERS
Placer Dome Expl
03 FEB 28 11:10 26

181249
RECORDED
FEB 26 2003

BOOK 359 PAGE 060

181250

CERTIFICATE OF LOCATDN
LODE MINING CLAIM

TO ALL WHOM IT MAY CONCERN

The undersigned hereby certifies that he has caused to be located the VIO 77 Lode Mining Claim in the following quarter sections(s)

<u>1/4</u>	<u>Section</u>	<u>Township</u>	<u>Range</u>	<u>Meridian</u>
SE	9	25 NORTH	4 EAST	MDB&M

In Eureka County, Nevada, on the 10th day of December 2002.

The name and mailing address of the locator is:
Placer Dome Exploration Inc
240 South Rock Boulevard, Suite 117
Reno, Nevada 89502

The Claim is approximately 1200 feet long and 180 feet wide, such that 10 feet is claimed in an East direction and 1190 feet in a West direction from the point of discovery monument of location), at which the Notice of Location was posted, together with 90 feet on each side of the monument of location and center line of the Claim. The general course of the lode or vein is from the East to the West direction.

The number, location and markings on each corner monument are as follows:

	<u>Location</u>	<u>Markings</u>	<u>Description</u>
No 1	Northwest Corner	N W Corner VIO 77	1 1/2" x 1 1/2" x 4' wood post
No 2	Northeast Corner	N E Corner VIO 77	1 1/2" x 1 1/2" x 4' wood post
No 3	Southeast Corner	S E Corner VIO 77	1 1/2" x 1 1/2" x 4' wood post
No 4	Southwest Corner	S W Corner VIO 77	1 1/2" x 1 1/2" x 4' wood post

As erected on the ground, each corner monument is marked as described above by scribed metal tags

The work of location consisted of making a claim map as provided in NRS 517 040

Dated this 11th day of February, 2003

SIGNATURE OF LOCATOR

By [Signature]
H. H. Finking, Agent

Suggested Form - Nevada Department of Minerals
Nevada - Lode Certificate of Location - NRS 517 050

RECORDER'S STAMP

BOOK 359 PAGE 061
OFFICIAL RECORDS
Placer Dome Expl
03 FEB 28 2003

181250

RECORD
FEE 20.50

BOOK 359 PAGE 061

181251

CERTIFICATE OF LOCATION
LODE MINING CLAIM

TO ALL WHOM IT MAY CONCERN

The undersigned hereby certifies that he has caused to be located the VIO 78 Lode Mining Claim in the following quarter section(s)

<u>1/4</u>	<u>Section</u>	<u>Township</u>	<u>Range</u>	<u>Meridian</u>
SE	9	25 NORTH	49 EAST	MDB&M

In Eureka County, Nevada, on the 10th day of December 2002

The name and mailing address of the locator is.
Placer Dome Exploration Inc
240 South Rock Boulevard, Suite 117
Reno, Nevada 89502

The Claim is approximately 1200 feet long and 180 feet wide, such that 1190 feet is claimed in an East direction and 10 feet in a West direction from the point of discovery (monument of location), at which the Notice of Location was posted, together with 90 feet on each side of the monument of location and center line of the Claim. The general course of the lode or vein is from the East to the West direction.

The number, location and markings on each corner monument are as follows

	<u>Location</u>	<u>Markings</u>	<u>Description</u>
No 1	Northwest Corner	N W Corner VIO 78	1 1/2" x 1 1/2" x 4' wood post
No 2	Northeast Corner	N E Corner VIO 78	1 1/2" x 1 1/2" x 4' wood post
No 3	Southeast Corner	S E Corner VIO 78	1 1/2" x 1 1/2" x 4' wood post
No 4	Southwest Corner	S W Corner VIO 78	1 1/2" x 1 1/2" x 4' wood post

As erected on the ground, each corner monument is marked as described above by scribed metal tags.

The work of location consisted of making a claim map as provided in NRS 517.040

Dated this 11th day of February, 2003

SIGNATURE OF LOCATOR

By: 
H. H. Tonking, Agent

Suggested Form - Nevada Department of Minerals
Nevada - Lode Certificate of Location - NRS 517.050

RECORDER'S STAMP

BOOK 359 PAGE 062
OFFICIAL RECORD
Placer Dome Expl
03 FEB 23 AM 10 21

181251 20-50

BOOK 359 PAGE 062