

181556

CERTIFICATE OF LOCATION

LODE MINING CLAIM

TO ALL WHOM IT MAY CONCERN:

The undersigned hereby certifies that he has caused to be located the RFT 57 Lode Mining Claim in the following quarter sections(s)

<u>1/4</u>	<u>Section</u>	<u>Township</u>	<u>Range</u>	<u>Meridian</u>
NE	10	25 NORTH	49 EAST	MDB&M
SE	10	25 NORTH	49 EAST	MDB&M

in Eureka County, Nevada, on the 9TH day of February, 2003.

The name and mailing address of the locator is:  
Placer Dome Exploration Inc.  
240 S. Rock Blvd., Suite 117  
Reno, Nevada 89502

The Claim is approximately 1500 feet long and 600 feet wide, such that 1490 feet is claimed in a North direction and 10 feet in south direction from the point of discovery (monument of location), at which the Notice of Location was posted together with 300 feet on each side of the monument of location and center line of the Claim. The general course of the lode or vein is from the North to the South direction.

The number, location and markings on each corner monument are as follows:

	<u>Location</u>	<u>Markings</u>	<u>Description</u>
No. 1:	Northwest Cor	N.W. Corner RFT 57	1 1/2" x 1 1/2" x 4' wood post
No. 2:	Northeast Cor	N.E. Corner RFT 57	1 1/2" x 1 1/2" x 4' wood post
No. 3:	Southeast Cor	S.E. Corner RFT 57	1 1/2" x 1 1/2" x 4' wood post
No. 4:	Southwest Cor	S.W. Corner RFT 57	1 1/2" x 1 1/2" x 4' wood post

As erected on the ground, each corner monument is marked as described above by scribed metal tags.

The work of location consisted of making a claim map as provided in NRS 517.040.

Dated this 20th day March, 2003

SIGNATURE OF LOCATOR

By: H. H. Tonking, Agt.

Suggested Form - Nevada Department of Minerals  
Nevada - Lode Certificate of Location - NRS. 517.050

RECORDER'S STAMP

BOOK 360 PAGE 192  
OFFICIAL RECORDS  
RECORDED AT THE REQUEST OF  
Placer Dome Expl  
2003 APR 18 PM 1:48

EUREKA COUNTY NEVADA  
M.N. REBALEATI, RECORDER  
FILE NO. FEES 20.50

181556 955181

BOOK 360 PAGE 192

181557

CERTIFICATE OF LOCATION

LODE MINING CLAIM

TO ALL WHOM IT MAY CONCERN:

The undersigned hereby certifies that he has caused to be located the RFT 58 Lode Mining Claim in the following quarter sections(s).

<u>1/4</u>	<u>Section</u>	<u>Township</u>	<u>Range</u>	<u>Meridian</u>
SE	10	25 NORTH	49 EAST	MDB&M

in Eureka County, Nevada, on 9TH day of February, 2003.

The name and mailing address of the locator is:  
Placer Dome Exploration Inc.  
240 S. Rock Blvd., Suite 117  
Reno, Nevada 89502

The Claim is approximately 1500 feet long and 600 feet wide, such that 10 feet is claimed in a North direction and 1490 feet in South direction from the point of discovery (monument of location), at which the Notice of Location was posted together with 300 feet on each side of the monument of location and center line of the Claim. The general course of the lode or vein is from the North to the South direction.

The number, location and markings on each corner monument are as follows:

	<u>Location</u>	<u>Markings</u>	<u>Description</u>
No. 1:	Northwest Cor	N.W. Corner RFT 58	1 1/2" x 1 1/2" x 4' wood post
No. 2:	Northeast Cor	N.E. Corner RFT 58	1 1/2" x 1 1/2" x 4' wood post
No. 3:	Southeast Cor	S.E. Corner RFT 58	1 1/2" x 1 1/2" x 4' wood post
No. 4:	Southwest Cor	S.W. Corner RFT 58	1 1/2" x 1 1/2" x 4' wood post

As erected on the ground, each corner monument is marked as described above by scribed metal tags.

The work of location consisted of making a claim map as provided in NRS 517.040.

Dated this 20<sup>th</sup> day March, 2003

SIGNATURE OF LOCATOR

By: H. H. Tonking, Ag

Suggested Form - Nevada Department of Minerals  
Nevada - Lode Certificate of Location - NRS. 517.050

RECORDER'S STAMP

BOOK 360 PAGE 193  
OFFICIAL RECORDS  
RECORDED AT THE REQUEST OF  
Placer Dome Inc  
2003 APR 18 PM 1:49

EUREKA COUNTY NEVADA  
M.H. REBALEATI, RECORDER  
FILE NO. FEES 20.50

181557

BOOK 360 PAGE 193

181558

CERTIFICATE OF LOCATION  
LODE MINING CLAIM

TO ALL WHOM IT MAY CONCERN:

The undersigned hereby certifies that he has caused to be located the RFT 59 Lode Mining Claim in the following quarter sections(s)

<u>¼</u>	<u>Section</u>	<u>Township</u>	<u>Range</u>	<u>Meridian</u>
NE	10	25 NORTH	49 EAST	MDB&M
SE	10	25 NORTH	49 EAST	MDB&M

in Eureka County, Nevada, the 9TH day of February, 2003.

The name and mailing address of the locator is:  
Placer Dome Exploration Inc.  
240 S. Rock Blvd., Suite 117  
Reno, Nevada 89502

The Claim is approximately 1500 feet long and 600 feet wide, such that 1490 feet is claimed in a North direction and 10 feet in a south direction from the point of discovery (monument of location), at which the Notice of Location was posted together with 300 feet on each side of the monument of location and center line of the Claim. The general course of the lode or vein is from the North to the South direction.

The number, location and markings on each corner monument are as follows:

	<u>Location</u>	<u>Markings</u>	<u>Description</u>
No. 1:	Northwest Cor	N.W. Corner RFT 59	1½" x 1½" x 4' wood post
No. 2:	Northeast Cor	N.E. Corner RFT 59	1½" x 1½" x 4' wood post
No. 3:	Southeast Cor	S.E. Corner RFT 59	1½" x 1½" x 4' wood post
No. 4:	Southwest Cor	S.W. Corner RFT 59	1½" x 1½" x 4' wood post

As erected on the ground, each corner monument is marked as described above by scribed metal tags.

The work of location consisted of making a claim map as provided in NRS 517.040.

Dated this 20<sup>th</sup> day March, 2003

SIGNATURE OF LOCATOR

By: H. H. Tonking, Ag.

Suggested Form - Nevada Department of Minerals  
Nevada - Lode Certificate of Location - NRS. 517.050

RECORDER'S STAMP

BOOK 360 PAGE 194  
OFFICIAL RECORDS  
RECORDED AT THE REQUEST OF  
Placer Dome Expl  
2003 APR 18 PM 1:49

EUREKA COUNTY NEVADA  
M.N. REBALEATI, RECORDER  
FILE NO. 2050

181558

BOOK 360 PAGE 194

# 181559

## CERTIFICATE OF LOCATION

### LODE MINING CLAIM

TO ALL WHOM IT MAY CONCERN:

The undersigned hereby certifies that he has caused to be located the RFT 60 Lode Mining Claim in the following quarter section(s)

<u>1/4</u>	<u>Section</u>	<u>Township</u>	<u>Range</u>	<u>Meridian</u>
SE	10	25 NORTH	49 EAST	MDB&M

in Eureka County, Nevada, on the 9TH day of February, 2003.

The name and mailing address of the locator is:  
Placer Dome Exploration Inc.  
240 S. Rock Blvd., Suite 117  
Reno, Nevada 89502

The Claim is approximately 1500 feet long and 600 feet wide, such that 10 feet is claimed in a North direction and 1490 feet in South direction from the point of discovery (monument of location), at which the Notice of Location was posted together with 300 feet on each side of the monument of location and center line of the Claim. The general course of the lode or vein is from the North to the South direction.

The number, location and markings on each corner monument are as follows:

	<u>Location</u>	<u>Markings</u>	<u>Description</u>
No. 1:	Northwest Cor	N.W. Corner RFT 60	1 1/2" x 1 1/2" x 4' wood post
No. 2:	Northeast Cor	N.E. Corner RFT 60	1 1/2" x 1 1/2" x 4' wood post
No. 3:	Southeast Cor	S.E. Corner RFT 60	1 1/2" x 1 1/2" x 4' wood post
No. 4:	Southwest Cor	S.W. Corner RFT 60	1 1/2" x 1 1/2" x 4' wood post


As erected on the ground, each corner monument is marked as described above by scribed metal tags.

The work of location consisted of making a claim map as provided in NRS 517.040.

Dated this 20<sup>th</sup> day of March, 2003

SIGNATURE OF LOCATOR

By:

  
H. H. Tonking, Ag.

Suggested Form - Nevada Department of Minerals  
Nevada - Lode Certificate of Location - NRS. 517.050

RECORDER'S STAMP

BOOK 360 PAGE 195  
OFFICIAL RECORDS  
RECORDED AT THE REQUEST OF  
Placer Dome Expl  
2003 APR 18 PM 1:49

EUREKA COUNTY NEVADA  
M.N. REBALEATI, RECORDER  
FILE NO. FEE \$ 20.50

# 181559

BOOK 360 PAGE 195

# 181560

## CERTIFICATE OF LOCATION LODE MINING CLAIM

TO ALL WHOM IT MAY CONCERN:

The undersigned hereby certifies that he has caused to be located the RFT 61 Lode Mining Claim in the following quarter sections(s)

<u>¼</u>	<u>Section</u>	<u>Township</u>	<u>Range</u>	<u>Meridian</u>
NE	10	25 NORTH	49 EAST	MDB&M
SE	10	25 NORTH	49 EAST	MDB&M

in Eureka County, Nevada, on the 9TH day of February, 2003.

The name and mailing address of the locator is:  
Placer Dome Exploration Inc.  
240 S. Rock Blvd., Suite 117  
Reno, Nevada 89502

The Claim is approximately 1500 feet long and 600 feet wide, such that 1490 feet is claimed in a North direction and 10 feet in a south direction from the point of discovery (monument of location), at which the Notice of Location was posted together with 300 feet on each side of the monument of location and center line of the Claim. The general course of the lode or vein is from the North to the South direction.

The number, location and markings on each corner monument are as follows:

	<u>Location</u>	<u>Markings</u>	<u>Description</u>
No. 1:	Northwest Cor	N.W. Corner RFT 61	1½" x 1½" x 4' wood post
No. 2:	Northeast Cor	N.E. Corner RFT 61	1½" x 1½" x 4' wood post
No. 3:	Southeast Cor	S.E. Corner RFT 61	1½" x 1½" x 4' wood post
No. 4:	Southwest Cor	S.W. Corner RFT 61	1½" x 1½" x 4' wood post

As erected on the ground, each corner monument is marked as described above by scribed metal tags.

The work of location consisted of making a claim map as provided in NRS 517.040.

Dated this 20<sup>th</sup> day March, 2003

SIGNATURE OF LOCATOR

By: 

H. H. Tonking, Ag

Suggested Form - Nevada Department of Minerals  
Nevada - Lode Certificate of Location - NRS. 517.050

### RECORDER'S STAMP

BOOK 360 PAGE 196  
OFFICIAL RECORDS  
RECORDED AT THE REQUEST OF  
Placer Dome Expl  
2003 APR 18 PM 1:49

EUREKA COUNTY NEVADA  
M.N. REBALEATI, RECORDER  
FILE NO. 181560  
FEES 20

BOOK 360 PAGE 196

181560

# 181561

## CERTIFICATE OF LOCATION LODE MINING CLAIM

TO ALL WHOM IT MAY CONCERN:

The undersigned hereby certifies that he has caused to be located the RFT 62 Lode Mining Claim in the following quarter sections(s)

<u>¼</u>	<u>Section</u>	<u>Township</u>	<u>Range</u>	<u>Meridian</u>
SE	10	25 NORTH	49 EAST	MDB&M

in Eureka County, Nevada, the 9TH day of February, 2003.

The name and mailing address of the locator is:  
Placer Dome Exploration Inc.  
240 S. Rock Blvd., Suite 117  
Reno, Nevada 89502

The Claim is approximately 1500 feet long and 600 feet wide, such that 10 feet is claimed in a North direction and 1490 feet in South direction from the point of discovery (monument of location), at which the Notice of Location was posted together with 300 feet on each side of the monument of location and center line of the Claim. The general course of the lode or vein is from the North to the South direction.

The number, location and markings on each corner monument are as follows:

	<u>Location</u>	<u>Markings</u>	<u>Description</u>
No. 1:	Northwest Cor	N.W. Corner RFT 62	1½" x 1½" x 4' wood post
No. 2:	Northeast Cor	N.E. Corner RFT 62	1½" x 1½" x 4' wood post
No. 3:	Southeast Cor	S.E. Corner RFT 62	1½" x 1½" x 4' wood post
No. 4:	Southwest Cor	S.W. Corner RFT 62	1½" x 1½" x 4' wood post

As erected on the ground, each corner monument is marked as described above by scribed metal tags.

The work of location consisted of making a claim map as provided in NRS 517.040.

Dated this 20<sup>th</sup> day March, 2003

SIGNATURE OF LOCATOR

By: 

H. H. Ponking, Ag

Suggested Form - Nevada Department of Minerals  
Nevada - Lode Certificate of Location - NRS. 517.050

RECORDER'S STAMP

BOOK 360 PAGE 197  
OFFICIAL RECORDS  
RECORDED AT THE REQUEST OF  
Placer Dome Expl  
2003 APR 18 PM 1:49

EUREKA COUNTY NEVADA  
M.N. REBALEATI, RECORDER  
FILE NO.

181561

FEES 20.50

BOOK 360 PAGE 197

# 181562

## CERTIFICATE OF LOCATION

### LODE MINING CLAIM

TO ALL WHOM IT MAY CONCERN:

The undersigned hereby certifies that he has caused to be located the RFT 63 Lode Mining Claim in the following quarter sections(s)

<u>1/4</u>	<u>Section</u>	<u>Township</u>	<u>Range</u>	<u>Meridian</u>
NE	10	25 NORTH	49 EAST	MDB&M
SE	10	25 NORTH	49 EAST	MDB&M

in Eureka County, Nevada, the 9TH day of February, 2003.

The name and mailing address of the locator is:

Placer Dome Exploration Inc.  
240 S. Rock Blvd., Suite 117  
Reno, Nevada 89502

The Claim is approximately 1500 feet long and 600 feet wide, such that 1490 feet is claimed in a North direction and 10 feet in a South direction from the point of discovery (monument of location), at which the Notice of Location was posted together with 300 feet on each side of the monument of location and center line of the Claim. The general course of the lode or vein is from the North to the South direction.

The number, location and markings on each corner monument are as follows:

	<u>Location</u>	<u>Markings</u>	<u>Description</u>
No. 1:	Northwest Corner	N.W. Corner RFT 63	1 1/2" x 1 1/2" x 4' wood post
No. 2:	Northeast Corner	N.E. Corner RFT 63	1 1/2" x 1 1/2" x 4' wood post
No. 3:	Southeast Corner	S.E. Corner RFT 63	1 1/2" x 1 1/2" x 4' wood post
No. 4:	Southwest Corner	S.W. Corner RFT 63	1 1/2" x 1 1/2" x 4' wood post


As erected on the ground, each corner monument is marked as described above by scribed metal tags.

The work of location consisted of making a claim map as provided in NRS 517.040.

Dated this 20<sup>th</sup> day March, 2003

SIGNATURE OF LOCATOR

By:

  
H. H. Tonking, Ag.

Suggested Form - Nevada Department of Minerals  
Nevada - Lode Certificate of Location - NRS. 517.050

RECORDER'S STAMP

BOOK 360 PAGE 198  
OFFICIAL RECORDS  
RECORDED AT THE REQUEST OF  
*Placer Dome Expl*  
2003 APR 18 PM 1:49

EUREKA COUNTY NEVADA  
M.N. REBALEATI, RECORDER  
FILE NO. FEES \$20.50

181562

BOOK 360 PAGE 198

181563

CERTIFICATE OF LOCATION

LODE MINING CLAIM

TO ALL WHOM IT MAY CONCERN:

The undersigned hereby certifies that he has caused to be located the RFT 64 Lode Mining Claim in the following quarter sections(s)

<u>1/4</u>	<u>Section</u>	<u>Township</u>	<u>Range</u>	<u>Meridian</u>
SE	10	25 NORTH	49 EAST	MDB&M

in Eureka County, Nevada, the 9TH day of February, 2003.

The name and mailing address of the locator is:  
Placer Dome Exploration Inc.  
240 S. Rock Blvd., Suite 117  
Reno, Nevada 89502

The Claim is approximately 1500 feet long and 600 feet wide, such that 10 feet is claimed in a North direction and 1490 feet in south direction from the point of discovery (monument of location), at which the Notice of Location was posted together with 300 feet on each side of the monument of location and center line of the Claim. The general course of the lode or vein is from the North to the South direction.

The number, location and markings on each corner monument are as follows:

	<u>Location</u>	<u>Markings</u>	<u>Description</u>
No. 1:	Northwest Cor	N.W. Corner RFT 64	1 1/2" x 1 1/2" x 4' wood post
No. 2:	Northeast Cor	N.E. Corner RFT 64	1 1/2" x 1 1/2" x 4' wood post
No. 3:	Southeast Cor	S.E. Corner RFT 64	1 1/2" x 1 1/2" x 4' wood post
No. 4:	Southwest Cor	S.W. Corner RFT 64	1 1/2" x 1 1/2" x 4' wood post

As erected on the ground, each corner monument is marked as described above by scribed metal tags.

The work of location consisted of making a claim map as provided in NRS 517.040.

Dated this 20<sup>th</sup> day March, 2003

SIGNATURE OF LOCATOR

By:

*[Handwritten Signature]*  
H. H. Tonking, Ag

Suggested Form - Nevada Department of Minerals  
Nevada - Lode Certificate of Location - NRS. 517.050

RECORDER'S STAMP

BOOK 360 PAGE 199  
OFFICIAL RECORDS  
RECORDED AT THE REQUEST OF  
*Placer Dome Exploration*  
2003 APR 18 PM 1:49  
EUREKA COUNTY NEVADA  
M.N. REBELEATI, RECORDER  
FILE NO. 2030  
FEES 20.50

181563



181564

CERTIFICATE OF LOCATION

LODE MINING CLAIM

TO ALL WHOM IT MAY CONCERN:

The undersigned hereby certifies that he has caused to be located the RFT 65 Lode Mining Claim in the following quarter sections(s)

<u>¼</u>	<u>Section</u>	<u>Township</u>	<u>Range</u>	<u>Meridian</u>
NE	10	25 NORTH	49 EAST	MDB&M
SE	10	25 NORTH	49 EAST	MDB&M
NW	11	25 NORTH	49 EAST	MDB&M
SW	11	25 NORTH	49 EAST	MDB&M

in Eureka County, Nevada, the 9TH day of February, 2003.

The name and mailing address of the locator is:

Placer Dome Exploration Inc.  
240 S. Rock Blvd., Suite 117  
Reno, Nevada 89502

The Claim is approximately 1500 feet long and 600 feet wide, such that 1490 feet is claimed in a North direction and 10 feet in a south direction from the point of discovery (monument of location), at which the Notice of Location was posted together with 300 feet on each side of the monument of location and center line of the Claim. The general course of the lode or vein is from the North to the South direction.

The number, location and markings on each corner monument are as follows:

	<u>Location</u>	<u>Markings</u>	<u>Description</u>
No. 1:	Northwest Cor	N.W. Corner RFT 65	1½" x 1½" x 4' wood post
No. 2:	Northeast Cor	N.E. Corner RFT 65	1½" x 1½" x 4' wood post
No. 3:	Southeast Cor	S.E. Corner RFT 65	1½" x 1½" x 4' wood post
No. 4:	Southwest Cor	S.W. Corner RFT 65	1½" x 1½" x 4' wood post

As erected on the ground, each corner monument is marked as described above by scribed metal tags.

The work of location consisted of making a claim map as provided in NRS 517.040.

Dated this 20th day March, 2003

SIGNATURE OF LOCATOR

By:

H. H. Tonking, Ag

Suggested Form - Nevada Department of Minerals  
Nevada - Lode Certificate of Location - NRS. 517.050

RECORDER'S STAMP

BOOK 360 PAGE 200  
OFFICIAL RECORDS  
RECORDED AT THE REQUEST OF  
Placer Dome Expl  
2003 APR 18 PM 1:49

EUREKA COUNTY NEVADA  
M.W. REBALEATI, RECORDER  
FILE NO. FEES 20.00

181564

BOOK 360 PAGE 200

181565

CERTIFICATE OF LOCATION

LODE MINING CLAIM

TO ALL WHOM IT MAY CONCERN:

The undersigned hereby certifies that he has caused to be located the RFT 66 Lode Mining Claim in the following quarter sections(s)

<u>1/4</u>	<u>Section</u>	<u>Township</u>	<u>Range</u>	<u>Meridian</u>
SE	10	25 NORTH	49 EAST	MDB&M
SW	11	25 NORTH	49 EAST	MDB&M

in Eureka County, Nevada, on the 9TH day of February, 2003.

The name and mailing address of the locator is:  
Placer Dome Exploration Inc.  
240 S. Rock Blvd., Suite 117  
Reno, Nevada 89502

The Claim is approximately 1500 feet long and 600 feet wide, such that 10 feet is claimed in a North direction and 1490 feet in south direction from the point of discovery (monument of location), at which the Notice of Location was posted together with 300 feet on each side of the monument of location and center line of the Claim. The general course of the lode or vein is from the North to the South direction.

The number, location and markings on each corner monument are as follows:

	<u>Location</u>	<u>Markings</u>	<u>Description</u>
No. 1:	Northwest Cor	N.W. Corner RFT 66	1 1/2" x 1 1/2" x 4' wood post
No. 2:	Northeast Cor	N.E. Corner RFT 66	1 1/2" x 1 1/2" x 4' wood post
No. 3:	Southeast Cor	S.E. Corner RFT 66	1 1/2" x 1 1/2" x 4' wood post
No. 4:	Southwest Cor	S.W. Corner RFT 66	1 1/2" x 1 1/2" x 4' wood post

As erected on the ground, each corner monument is marked as described above by scribed metal tags.

The work of location consisted of making a claim map as provided in NRS 517.040.

Dated this 20<sup>th</sup> day March, 2003

SIGNATURE OF LOCATOR

By:

*H. H. Tonking*  
H. H. Tonking, Ag

Suggested Form - Nevada Department of Minerals  
Nevada - Lode Certificate of Location - NRS. 517.050

RECORDER'S STAMP

BOOK *360* PAGE *201*  
OFFICIAL RECORDS  
RECORDED AT THE REQUEST OF  
*Placer Dome Expl*  
2003 APR 18 PM 1:50  
EUREKA COUNTY NEVADA  
M.N. REBALEATI, RECORDER  
FILE NO. FEES *20.50*

181565

BOOK 360 PAGE 201

181566

CERTIFICATE OF LOCATION

LODE MINING CLAIM

TO ALL WHOM IT MAY CONCERN:

The undersigned hereby certifies that he has caused to be located the RFT 67 Lode Mining Claim in the following quarter sections(s)

<u>1/4</u>	<u>Section</u>	<u>Township</u>	<u>Range</u>	<u>Meridian</u>
NW	11	25 NORTH	49 EAST	MDB&M
SW	11	25 NORTH	49 EAST	MDB&M

in Eureka County, Nevada, on the 9TH day of February, 2003.

The name and mailing address of the locator is:  
Placer Dome Exploration Inc.  
240 S. Rock Blvd., Suite 117  
Reno, Nevada 89502

The Claim is approximately 1500 feet long and 600 feet wide, such that 1490 feet is claimed in a North direction and 10 feet in a south direction from the point of discovery (monument of location), at which the Notice of Location was posted together with 300 feet on each side of the monument of location and center line of the Claim. The general course of the lode or vein is from the North to the South direction.

The number, location and markings on each corner monument are as follows:

	<u>Location</u>	<u>Markings</u>	<u>Description</u>
No. 1:	Northwest Corner	N.W. Corner RFT 67	1 1/2" x 1 1/2" x 4' wood post
No. 2:	Northeast Corner	N.E. Corner RFT 67	1 1/2" x 1 1/2" x 4' wood post
No. 3:	Southeast Corner	S.E. Corner RFT 67	1 1/2" x 1 1/2" x 4' wood post
No. 4:	Southwest Corner	S.W. Corner RFT 67	1 1/2" x 1 1/2" x 4' wood post

As erected on the ground, each corner monument is marked as described above by scribed metal tags.

The work of location consisted of making a claim map as provided in NRS 517.040.

Dated this 20th day March, 2003

SIGNATURE OF LOCATOR

By:

*[Handwritten Signature]*  
H. H. Tonking, Ag

Suggested Form - Nevada Department of Minerals  
Nevada - Lode Certificate of Location - NRS. 517.050

RECORDER'S STAMP

BOOK 360 PAGE 202  
OFFICIAL RECORDS  
RECORDED AT THE REQUEST OF  
*Placer Dome EXPL*  
2003 APR 18 PM 1:50  
EUREKA COUNTY NEVADA  
M.N. REBALEATI, RECORDER  
FILE NO. FEES 20.50

181566

BOOK 360 PAGE 202

181567

CERTIFICATE OF LOCATION

LODE MINING CLAIM

TO ALL WHOM IT MAY CONCERN:

The undersigned hereby certifies that he has caused to be located the RFT 68 Lode Mining Claim in the following quarter sections(s)

<u>1/4</u>	<u>Section</u>	<u>Township</u>	<u>Range</u>	<u>Meridian</u>
SW	11	25 NORTH	49 EAST	MDB&M

in Eureka County, Nevada, on 9TH day of February, 2003.

The name and mailing address of the locator is:  
Placer Dome Exploration Inc.  
240 S. Rock Blvd., Suite 117  
Reno, Nevada 89502

The Claim is approximately 1500 feet long and 600 feet wide, such that 10 feet is claimed in a North direction and 1490 feet in South direction from the point of discovery (monument of location), at which the Notice of Location was post together with 300 feet on each side of the monument of location and center line of the Claim. The general course of the lode or vein is from the North to the South direction.

The number, location and markings on each corner monument are as follows:

	<u>Location</u>	<u>Markings</u>	<u>Description</u>
No. 1:	Northwest Cor.	N.W. Corner RFT 68	1 1/2" x 1 1/2" x 4' wood post
No. 2:	Northeast Cor.	N.E. Corner RFT 68	1 1/2" x 1 1/2" x 4' wood post
No. 3:	Southeast Cor.	S.E. Corner RFT 68	1 1/2" x 1 1/2" x 4' wood post
No. 4:	Southwest Cor.	S.W. Corner RFT 68	1 1/2" x 1 1/2" x 4' wood post

As erected on the ground, each corner monument is marked as described above by scribed metal tags.

The work of location consisted of making a claim map as provided in NRS 517.040.

Dated this 20<sup>th</sup> day March, 2003

SIGNATURE OF LOCATOR

By:

*H. H. Tonking*  
H. H. Tonking, Ag

Suggested Form - Nevada Department of Minerals  
Nevada - Lode Certificate of Location - NRS. 517.050

RECORDER'S STAMP

BOOK 360 PAGE 203  
OFFICIAL RECORDS  
RECORDED AT THE REQUEST OF  
*Placer Dome Expl*  
2003 APR 18 PM 1:50

EUREKA COUNTY NEVADA  
M.N. REBALEATI, RECORDER  
FILE NO. FEES 20 50

181567

181568

CERTIFICATE OF LOCATION  
LODE MINING CLAIM

TO ALL WHOM IT MAY CONCERN:

The undersigned hereby certifies that he has caused to be located the RFT 69 Lode Mining Claim in the following quarter sections(s):

<u>1/4</u>	<u>Section</u>	<u>Township</u>	<u>Range</u>	<u>Meridian</u>
NW	11	25 NORTH	49 EAST	MDB&M
SW	11	25 NORTH	49 EAST	MDB&M

in Eureka County, Nevada, on 9TH day of February, 2003.

The name and mailing address of the locator is:  
Placer Dome Exploration Inc.  
240 S. Rock Blvd., Suite 117  
Reno, Nevada 89502

The Claim is approximately 1500 feet long and 600 feet wide, such that 1490 feet is claimed in a North direction and 10 feet in a south direction from the point of discovery (monument of location), at which the Notice of Location was posted together with 300 feet on each side of the monument of location and center line of the Claim. The general course of the lode or vein is from the North to the South direction.

The number, location and markings on each corner monument are as follows:

	<u>Location</u>	<u>Markings</u>	<u>Description</u>
No. 1:	Northwest Cor	N.W. Corner RFT 69	1 1/2" x 1 1/2" x 4' wood post
No. 2:	Northeast Cor:	N.E. Corner RFT 69	1 1/2" x 1 1/2" x 4' wood post
No. 3:	Southeast Cor:	S.E. Corner RFT 69	1 1/2" x 1 1/2" x 4' wood post
No. 4:	Southwest Cor	S.W. Corner RFT 69	1 1/2" x 1 1/2" x 4' wood post

As erected on the ground, each corner monument is marked as described above by scribed metal tags.

The work of location consisted of making a claim map as provided in NRS 517.040.

Dated this 20<sup>th</sup> day March, 2003

SIGNATURE OF LOCATOR

By:

*H. H. Tonking*  
H. H. Tonking, Ag

Suggested Form - Nevada Department of Minerals  
Nevada - Lode Certificate of Location - NRS. 517.050

RECORDER'S STAMP

BOOK 360 PAGE 204  
OFFICIAL RECORDS  
RECORDED AT THE REQUEST OF  
*Placer Dome Expl*  
2003 APR 18 PM 1:50

EUREKA COUNTY NEVADA  
M.N. REBALEATI, RECORDER  
FILE NO. FEES 20.50

181568

BOOK 360 PAGE 204

# 181569

## CERTIFICATE OF LOCATION

### LODE MINING CLAIM

TO ALL WHOM IT MAY CONCERN:

The undersigned hereby certifies that he has caused to be located the RFT 70 Lode Mining Claim in the following quarter section(s)

<u>¼</u>	<u>Section</u>	<u>Township</u>	<u>Range</u>	<u>Meridian</u>
SW	11	25 NORTH	49 EAST	MDB&M

in Eureka County, Nevada, on 9TH day of February, 2003.

The name and mailing address of the locator is:  
Placer Dome Exploration Inc.  
240 S. Rock Blvd., Suite 117  
Reno, Nevada 89502

The Claim is approximately 1500 feet long and 600 feet wide, such that 10 feet is claimed in a North direction and 1490 feet in south direction from the point of discovery (monument of location), at which the Notice of Location was posted together with 300 feet on each side of the monument of location and center line of the Claim. The general course of the lode or vein is from the North to the South direction.

The number, location and markings on each corner monument are as follows:

	<u>Location</u>	<u>Markings</u>	<u>Description</u>
No. 1:	Northwest Corner	N.W. Corner RFT 70	1½" x 1½" x 4' wood post
No. 2:	Northeast Corner	N.E. Corner RFT 70	1½" x 1½" x 4' wood post
No. 3:	Southeast Corner	S.E. Corner RFT 70	1½" x 1½" x 4' wood post
No. 4:	Southwest Corner	S.W. Corner RFT 70	1½" x 1½" x 4' wood post

As erected on the grid, each corner monument is marked as described above by scribed metal tags.

The work of location consisted of making a claim map as provided in NRS 517.040.

Dated this 20<sup>th</sup> day March, 2003

SIGNATURE OF LOCATOR

By:

  
H. H. Tonking, Ag

Suggested Form - Nevada Department of Minerals  
Nevada - Lode Certificate of Location - NRS. 517.050

RECORDER'S STAMP

BOOK 360 PAGE 205  
OFFICIAL RECORDS  
RECORDED AT THE REQUEST OF  
Placer Dome Expl  
2003 APR 18 PM 1:50

EUREKA COUNTY NEVADA  
M.N. REBALEATI, RECORDER 30  
FILE NO. FEES 20

# 181569

BOOK 360 PAGE 205

181570

CERTIFICATE OF LOCATION  
LODE MINING CLAIM

TO ALL WHOM IT MAY CONCERN:

The undersigned hereby certifies that he has caused to be located the RFT 71 Lode Mining Claim in the following quarter sections(s)

<u>1/4</u>	<u>Section</u>	<u>Township</u>	<u>Range</u>	<u>Meridian</u>
NW	11	25 NORTH	49 EAST	MDB&M
SW	11	25 NORTH	49 EAST	MDB&M

in Eureka County, Nevada, on 9TH day of February, 2003.

The name and mailing address of the locator is:  
Placer Dome Exploration Inc.  
240 S. Rock Blvd., Suite 117  
Reno, Nevada 89502

The Claim is approximately 1500 feet long and 600 feet wide, such that 1490 feet is claimed in a North direction and 10 feet in a South direction from the point of discovery (monument of location), at which the Notice of Location was posted together with 300 feet on each side of the monument of location and center line of the Claim. The general course of the lode or vein is from the North to the South direction.

The number, location and markings on each corner monument are as follows:

	<u>Location</u>	<u>Markings</u>	<u>Description</u>
No. 1:	Northwest Corner	N.W. Corner RFT 71	1 1/2" x 1 1/2" x 4' wood post
No. 2:	Northeast Corner	N.E. Corner RFT 71	1 1/2" x 1 1/2" x 4' wood post
No. 3:	Southeast Corner	S.E. Corner RFT 71	1 1/2" x 1 1/2" x 4' wood post
No. 4:	Southwest Corner	S.W. Corner RFT 71	1 1/2" x 1 1/2" x 4' wood post

As erected on the ground, each corner monument is marked as described above by scribed metal tags.

The work of location consisted of making a claim map as provided in NRS 517.040.

Dated this 20<sup>th</sup> day March, 2003

SIGNATURE OF LOCATOR

By:

*H. H. Tonking*  
H. H. Tonking, Ag.

Suggested Form - Nevada Department of Minerals  
Nevada - Lode Certificate of Location - NRS. 517.050

RECORDER'S STAMP

BOOK 360 PAGE 206  
OFFICIAL RECORDS  
RECORDED AT THE REQUEST OF  
*Placer Dome Expl*  
2003 APR 18 PM 1:50

EUREKA COUNTY NEVADA  
M.N. REBALEATI, RECORDER  
FILE NO. FEES 20.50

181570

BOOK 360 PAGE 206

181571

CERTIFICATE OF LOCATION

LODE MINING CLAIM

TO ALL WHOM IT MAY CONCERN:

The undersigned hereby certifies that he has caused to be located the RFT 72 Lode Mining Claim in the following quarter section(s):

<u>1/4</u>	<u>Section</u>	<u>Township</u>	<u>Range</u>	<u>Meridian</u>
SW	11	25 NORTH	49 EAST	MDB&M

in Eureka County, Nevada, on 9TH day of February, 2003.

The name and mailing address of the locator is:  
 Placer Dome Exploration Inc.  
 240 S. Rock Blvd., Suite 117  
 Reno, Nevada 89502

The Claim is approximately 1500 feet long and 600 feet wide, such that 10 feet is claimed in a North direction and 1490 feet in South direction from the point of discovery (monument of location), at which the Notice of Location was post-together with 300 feet on each side of the monument of location and center line of the Claim. The general course of the lode or vein is from the North to the South direction.

The number, location and markings on each corner monument are as follows:


	<u>Location</u>	<u>Markings</u>	<u>Description</u>
No. 1:	Northwest Cor	N.W. Corner RFT 72	1 1/2" x 1 1/2" x 4' wood post
No. 2:	Northeast Cor	N.E. Corner RFT 72	1 1/2" x 1 1/2" x 4' wood post
No. 3:	Southeast Cor	S.E. Corner RFT 72	1 1/2" x 1 1/2" x 4' wood post
No. 4:	Southwest Cor	S.W. Corner RFT 72	1 1/2" x 1 1/2" x 4' wood post

As erected on the ground, each corner monument is marked as described above by scribed metal tags.

The work of location consisted of making a claim map as provided in NRS 517.040.

Dated this 20<sup>th</sup> day March, 2003

SIGNATURE OF LOCATOR

By:   
 H. H. Tonking, Ag

Suggested Form - Nevada Department of Minerals  
 Nevada - Lode Certificate of Location - NRS. 517.050

RECORDER'S STAMP

BOOK 360 PAGE 207  
 OFFICIAL RECORDS  
 RECORDED AT THE REQUEST OF  
*Placer Dome Expl*  
 2003 APR 18 PM 1:50

EUREKA COUNTY NEVADA  
 M.N. REBALEATI, RECORDER  
 FILE NO. \_\_\_\_\_ FEES 20 <sup>50</sup>

181571

BOOK 360 PAGE 207



181572

CERTIFICATE OF LOCATION

LODE MINING CLAIM

TO ALL WHOM IT MAY CONCERN:

The undersigned hereby certifies that he has caused to be located the RFT 73 Lode Mining Claim in the following quarter sections:

<u>1/4</u>	<u>Section</u>	<u>Township</u>	<u>Range</u>	<u>Meridian</u>
NW	11	25 NORTH	49 EAST	MDB&M
SW	11	25 NORTH	49 EAST	MDB&M
NE	11	25 NORTH	49 EAST	MDB&M
SE	11	25 NORTH	49 EAST	MDB&M

in Eureka County, Nevada, on 9TH day of February, 2003.

The name and mailing address of the locator is:  
Placer Dome Exploration Inc.  
240 S. Rock Blvd., Suite 117  
Reno, Nevada 89502

The Claim is approximately 1500 feet long and 600 feet wide, such that 1490 feet is claimed in a North direction and 10 feet in a north direction from the point of discovery (monument of location), at which the Notice of Location was post together with 300 feet on each side of the monument of location and center line of the Claim. The general course of the lode or vein is from the North to the South direction.

The number, location and markings on each corner monument are as follows:

	<u>Location</u>	<u>Markings</u>	<u>Description</u>
No. 1:	Northwest Cor	N.W. Corner RFT 73	1 1/2" x 1 1/2" x 4' wood post
No. 2:	Northeast Cor	N.E. Corner RFT 73	1 1/2" x 1 1/2" x 4' wood post
No. 3:	Southeast Cor	S.E. Corner RFT 73	1 1/2" x 1 1/2" x 4' wood post
No. 4:	Southwest Cor	S.W. Corner RFT 73	1 1/2" x 1 1/2" x 4' wood post

As erected on the ground, each corner monument is marked as described above by scribed metal tags.

The work of location consisted of making a claim map as provided in NRS 517.040.

Dated this 20<sup>th</sup> day of March, 2003

SIGNATURE OF LOCATOR

By: [Signature]  
H. H. Tonking, Agt.

Suggested Form - Nevada Department of Minerals  
Nevada - Lode Certificate of Location - NRS. 517.050

RECORDER'S STAMP

BOOK 360 PAGE 208  
OFFICIAL RECORDS  
RECORDED AT THE REQUEST OF  
Placer Dome Expl  
2003 APR 18 PM 1:50

EUREKA COUNTY NEVADA  
M.N. REBALEATI, RECORDER  
FILE NO. 2050  
FEES 20.50

181572

# 181573

## CERTIFICATE OF LOCATION LODE MINING CLAIM

TO ALL WHOM IT MAY CONCERN:

The undersigned hereby certifies that he has caused to be located the RFT 74 Lode Mining Claim in the following quarter sections(s):

<u>¼</u>	<u>Section</u>	<u>Township</u>	<u>Range</u>	<u>Meridian</u>
SW	11	25 NORTH	49 EAST	MDB&M
SE	11	25 NORTH	49 EAST	MDB&M

in Eureka County, Nevada, on 9TH day of February, 2003.

The name and mailing address of the locator is:  
Placer Dome Exploration Inc.  
240 S. Rock Blvd., Suite 117  
Reno, Nevada 89502

The Claim is approximately 1500 feet long and 600 feet wide, such that 10 feet is claimed in a North direction and 1490 feet in south direction from the point of discovery (monument of location), at which the Notice of Location was posted together with 300 feet on each side of the monument of location and center line of the Claim. The general course of the lode or vein is from the North to the South direction.

The number, location and markings on each corner monument are as follows:

	<u>Location</u>	<u>Markings</u>	<u>Description</u>
No. 1:	Northwest Cor	N.W. Corner RFT 74	1½" x 1½" x 4' wood post
No. 2:	Northeast Cor	N.E. Corner RFT 74	1½" x 1½" x 4' wood post
No. 3:	Southeast Cor	S.E. Corner RFT 74	1½" x 1½" x 4' wood post
No. 4:	Southwest Cor	S.W. Corner RFT 74	1½" x 1½" x 4' wood post

As erected on the ground, each corner monument is marked as described above by scribed metal tags.

The work of location consisted of making a claim map as provided in NRS 517.040.

Dated this 20<sup>th</sup> day of March, 2003

SIGNATURE OF LOCATOR

By:

  
H. H. Tonking, Ag

Suggested Form - Nevada Department of Minerals  
Nevada - Lode Certificate of Location NRS. 517.050

### RECORDER'S STAMP

BOOK 360 PAGE 209  
OFFICIAL RECORDS  
RECORDED AT THE REQUEST OF  
*Placer Dome Expl*  
2003 APR 18 PM 1:51

EUREKA COUNTY NEVADA  
M.N. REALEATI, RECORDER  
FILE NO. FEES \$ 20.50

# 181573

BOOK 360 PAGE 209

181574

CERTIFICATE OF LOCATION

LODE MINING CLAIM

TO ALL WHOM IT MAY CONCERN:

The undersigned hereby certifies that he has caused to be located the RFT 75 Lode Mining Claim in the following quarter sections(s)

<u>1/4</u>	<u>Section</u>	<u>Township</u>	<u>Range</u>	<u>Meridian</u>
NE	11	25 NORTH	49 EAST	MDB&M
SE	11	25 NORTH	49 EAST	MDB&M

in Eureka County, Nevada, on 9TH day of February, 2003.

The name and mailing address of the locator is:  
Placer Dome Exploration Inc.  
240 S. Rock Blvd., Suite 117  
Reno, Nevada 89502

The Claim is approximately 1500 feet long and 600 feet wide, such that 1490 feet is claimed in a North direction and 10 feet in a North direction from the point of discovery (monument of location), at which the Notice of Location was posted together with 300 feet on each side of the monument of location and center line of the Claim. The general course of the lode or vein is from the North to the South direction.

The number, location and markings on each corner monument are as follows:

	<u>Location</u>	<u>Markings</u>	<u>Description</u>
No. 1:	Northwest Cor.	N.W. Corner RFT 75	1 1/2" x 1 1/2" x 4' wood post
No. 2:	Northeast Cor.	N.E. Corner RFT 75	1 1/2" x 1 1/2" x 4' wood post
No. 3:	Southeast Cor.	S.E. Corner RFT 75	1 1/2" x 1 1/2" x 4' wood post
No. 4:	Southwest Cor.	S.W. Corner RFT 75	1 1/2" x 1 1/2" x 4' wood post

As erected on the grid, each corner monument is marked as described above by scribed metal tags.

The work of location consisted of making a claim map as provided in NRS 517.040.

Dated this 20<sup>th</sup> day March, 2003

SIGNATURE OF LOCATOR

By:

*H. H. Tonking*  
H. H. Tonking, Ag.

Suggested Form - Nevada Department of Minerals  
Nevada - Lode Certificate of Location - NRS. 517.050

RECORDER'S STAMP

BOOK 360 PAGE 210  
OFFICIAL RECORDS  
RECORDED AT THE REQUEST OF  
*Placer Dome Expl*  
2003 APR 18 PM 1:51

EUREKA COUNTY NEVADA  
M.N. REBALEATI, RECORDER  
FILE NO. 181574  
FEES 20.50

181574

# 181575

## CERTIFICATE OF LOCATION

### LODE MINING CLAIM

TO ALL WHOM IT MAY CONCERN:

The undersigned hereby certifies that he has caused to be located the RFT 76 Lode Mining Claim in the following quarter sections(s)

<u>¼</u>	<u>Section</u>	<u>Township</u>	<u>Range</u>	<u>Meridian</u>
SE	11	25 NORTH	49 EAST	MDB&M

in Eureka County, Nevada, on 9TH day of February, 2003.

The name and mailing address of the locator is:  
Placer Dome Exploration Inc.  
240 S. Rock Blvd., Suite 117  
Reno, Nevada 89502

The Claim is approximately 1500 feet long and 600 feet wide, such that 10 feet is claimed in a North direction and 1490 feet in South direction from the point of discovery (monument of location), at which the Notice of Location was post together with 300 feet on each side of the monument of location and center line of the Claim. The general course of the lode or vein is from the North to the South direction.

The number, location and markings on each corner monument are as follows:

	<u>Location</u>	<u>Markings</u>	<u>Description</u>
No. 1:	Northwest Corner	N.W. Corner RFT 76	1½" x 1½" x 4' wood post
No. 2:	Northeast Corner	N.E. Corner RFT 76	1½" x 1½" x 4' wood post
No. 3:	Southeast Corner	S.E. Corner RFT 76	1½" x 1½" x 4' wood post
No. 4:	Southwest Corner	S.W. Corner RFT 76	1½" x 1½" x 4' wood post

As erected on the ground, each corner monument is marked as described above by scribed metal tags.

The work of location consisted of making a claim map as provided in NRS 517.040.

Dated this 20<sup>th</sup> day March, 2003

SIGNATURE OF LOCATOR

By:

  
H. H. Tonking, Agent

Suggested Form - Nevada Department of Minerals  
Nevada - Lode Certificate of Location - NRS. 517.050

#### RECORDER'S STAMP

BOOK 360 PAGE 211  
OFFICIAL RECORDS  
RECORDED AT THE REQUEST OF  
Placer Dome Expl  
2003 APR 18 PM 1:51

EUREKA COUNTY NEVADA  
M.N. REBALEATI, RECORDER  
FILE NO. FEES 20.50

**181575**

181576

CERTIFICATE OF LOCATION  
LODE MINING CLAIM

TO ALL WHOM IT MAY CONCERN:

The undersigned hereby certifies that he has caused to be located the RFT 77 Lode Mining Claim in the following quarter section(s).

<u>1/4</u>	<u>Section</u>	<u>Township</u>	<u>Range</u>	<u>Meridian</u>
SW	2	25 NORTH	49 EAST	MDB&M

in Eureka County, Nevada, on the 9th day of February, 2003.

The name and mailing address of the locator is:  
Placer Dome Exploration Inc.  
240 S. Rock Blvd., Suite 117  
Reno, Nevada 89502

The Claim is approximately 800 feet long and 600 feet wide, such that 790 feet is claimed in a North direction and 10 feet in a South direction from the point of discovery (monument of location), at which the Notice of Location was posted together with 300 feet on each side of the monument of location and center line of the Claim. The general course of the lode or vein is from the North to the South direction.

The number, location and markings on each corner monument are as follows:

	<u>Location</u>	<u>Markings</u>	<u>Description</u>
No. 1:	Northwest Corner	N.W. Corner RFT 77	1 1/2" x 1 1/2" x 4' wood post
No. 2:	Northeast Corner	N.E. Corner RFT 77	1 1/2" x 1 1/2" x 4' wood post
No. 3:	Southeast Corner	S.E. Corner RFT 77	1 1/2" x 1 1/2" x 4' wood post
No. 4:	Southwest Corner	S.W. Corner RFT 77	1 1/2" x 1 1/2" x 4' wood post

As erected on the ground, each corner monument is marked as described above by scribed metal tags.

The work of location consisted of making a claim map as provided in NRS 517.040.

Dated this 20<sup>th</sup> day March, 2003

SIGNATURE OF LOCATOR

By: [Signature]  
H. H. Tonking, Ag.

Suggested Form - Nevada Department of Minerals  
Nevada - Lode Certificate of Location - NRS. 517.050

RECORDER'S STAMP

BOOK 360 PAGE 212  
OFFICIAL RECORDS  
RECORDED AT THE REQUEST OF  
Placer Dome Expl  
2003 APR 18 PM 1:51

EUREKA COUNTY NEVADA  
M.N. REBALEATI, RECORDER  
FILE NO. 2050  
FEES

181576

181577

CERTIFICATE OF LOCATION

LODE MINING CLAIM

TO ALL WHOM IT MAY CONCERN:

The undersigned hereby certifies that he has caused to be located the RFT 78 Lode Mining Claim in the following quarter sections(s)

<u>1/4</u>	<u>Section</u>	<u>Township</u>	<u>Range</u>	<u>Meridian</u>
SW	2	25 NORTH	49 EAST	MDB&M
NW	11	25 NORTH	49 EAST	MDB&M

in Eureka County, Nevada, on 9TH day of February, 2003.

The name and mailing address of the locator is:  
Placer Dome Exploration Inc.  
240 S. Rock Blvd., Suite 117  
Reno, Nevada 89502

The Claim is approximately 1500 feet long and 600 feet wide, such that 10 feet is claimed in a North direction and 1490 feet in south direction from the point of discovery (monument of location), at which the Notice of Location was posted together with 300 feet on each side of the monument of location and center line of the Claim. The general course of the lode or vein is from the North to the South direction.

The number, location and markings on each corner monument are as follows:

	<u>Location</u>	<u>Markings</u>	<u>Description</u>
No. 1:	Northwest Cor.	N.W. Corner RFT 78	1 1/2" x 1 1/2" x 4' wood post
No. 2:	Northeast Cor.	N.E. Corner RFT 78	1 1/2" x 1 1/2" x 4' wood post
No. 3:	Southeast Cor.	S.E. Corner RFT 78	1 1/2" x 1 1/2" x 4' wood post
No. 4:	Southwest Cor.	S.W. Corner RFT 78	1 1/2" x 1 1/2" x 4' wood post

As erected on the ground, each corner monument is marked as described above by scribed metal tags.

The work of location consisted of making a claim map as provided in NRS 517.040.

Dated this 20<sup>th</sup> day March, 2003

SIGNATURE OF LOCATOR

By: H. H. Tonking, Ag.

Suggested Form - Nevada Department of Minerals  
Nevada - Lode Certificate of Location - NRS. 517.050

RECORDER'S STAMP

BOOK 360 PAGE 213  
OFFICIAL RECORDS  
RECORDED AT THE REQUEST OF  
Placer Dome Expl  
2003 APR 18 PM 1:51  
EUREKA COUNTY NEVADA  
M.N. REBALEATI, RECORDER  
FILE NO. FEES 20 50

181577

BOOK 360 PAGE 213

# 181578

## CERTIFICATE OF LOCATION

### LODE MINING CLAIM

TO ALL WHOM IT MAY CONCERN:

The undersigned hereby certifies that he has caused to be located the RFT 79 Lode Mining Claim in the following quarter section(s)

<u>1/4</u>	<u>Section</u>	<u>Township</u>	<u>Range</u>	<u>Meridian</u>
SW	2	25 NORTH	49 EAST	MDB&M

in Eureka County, Nevada, on 9th day of February, 2003.

The name and mailing address of the locator is:  
Placer Dome Exploration Inc.  
240 S. Rock Blvd., Suite 117  
Reno, Nevada 89502

The Claim is approximately 800 feet long and 600 feet wide, such that 790 feet is claimed in a North direction and 10 feet in a West direction from the point of discovery (monument of location), at which the Notice of Location was posted together with 300 feet on each side of the monument of location and center line of the Claim. The general course of the lode or vein is from the North to the South direction.

The number, location and markings on each corner monument are as follows:

	<u>Location</u>	<u>Markings</u>	<u>Description</u>
No. 1:	Northwest Corner	N.W. Corner RFT 79	1 1/2" x 1 1/2" x 4' wood post
No. 2:	Northeast Corner	N.E. Corner RFT 79	1 1/2" x 1 1/2" x 4' wood post
No. 3:	Southeast Corner	S.E. Corner RFT 79	1 1/2" x 1 1/2" x 4' wood post
No. 4:	Southwest Corner	S.W. Corner RFT 79	1 1/2" x 1 1/2" x 4' wood post


As erected on the ground, each corner monument is marked as described above by scribed metal tags.

The work of location consisted of making a claim map as provided in NRS 517.040.

Dated this 20<sup>th</sup> day March, 2003

SIGNATURE OF LOCATOR

By:

  
H. H. Tonking, Agent

Suggested Form - Nevada Department of Minerals  
Nevada - Lode Certificate of Location - NRS. 517.050

RECORDER'S STAMP

BOOK 360 PAGE 214  
OFFICIAL RECORDS  
RECORDED AT THE REQUEST OF  
Placer Dome Expl  
2003 APR 18 PM 1:51  
EUREKA COUNTY NEVADA  
M.N. REBALEATI, RECORDER  
FILE NO. FEES 20 50

181578

BOOK 360 PAGE 214

# 181579

## CERTIFICATE OF LOCATION

### LODE MINING CLAIM

TO ALL WHOM IT MAY CONCERN:

The undersigned hereby certifies that he has caused to be located the RFT 80 Lode Mining Claim in the following quarter sections(s)

<u>¼</u>	<u>Section</u>	<u>Township</u>	<u>Range</u>	<u>Meridian</u>
SW	2	25 NORTH	49 EAST	MDB&M
NW	1	25 NORTH	49 EAST	MDB&M

in Eureka County, Nevada, on 9TH day of February, 2003.

The name and mailing address of the locator is:  
Placer Dome Exploration Inc.  
240 S. Rock Blvd., Suite 117  
Reno, Nevada 89502

The Claim is approximately 1500 feet long and 600 feet wide, such that 10 feet is claimed in a North direction and 1490 feet in south direction from the point of discovery (monument of location), at which the Notice of Location was posted together with 300 feet on each side of the monument of location and center line of the Claim. The general course of the lode or vein is from the North to the South direction.

The number, located markings on each corner monument are as follows:

	<u>Location</u>	<u>Markings</u>	<u>Description</u>
No. 1:	Northwest Corner	N.W. Corner RFT 80	1½" x 1½" x 4' wood post
No. 2:	Northeast Corner	N.E. Corner RFT 80	1½" x 1½" x 4' wood post
No. 3:	Southeast Corner	S.E. Corner RFT 80	1½" x 1½" x 4' wood post
No. 4:	Southwest Corner	S.W. Corner RFT 80	1½" x 1½" x 4' wood post

As erected on the ground, each corner monument is marked as described above by scribed metal tags.

The work of location consisted of making a claim map as provided in NRS 517.040.

Dated this 20<sup>th</sup> day March, 2003

SIGNATURE OF LOCATOR

By:

*H. H. Tonking*  
H. H. Tonking, Ag.

Suggested Form - Nevada Department of Minerals  
Nevada - Lode Certificate of Location - NRS. 517.050

#### RECORDER'S STAMP

BOOK 360 PAGE 215  
OFFICIAL RECORDS  
RECORDED AT THE REQUEST OF  
*Placer Dome Expl.*  
2003 APR 18 PM 1:51

EUREKA COUNTY NEVADA  
M.N. REBALEATI, RECORDER  
FILE NO. 20 50  
FEES

# 181579



# 181580

## CERTIFICATE OF LOCATION LODE MINING CLAIM

TO ALL WHOM IT MAY CONCERN:

The undersigned hereby certifies that he has caused to be located the RFT 81 Lode Mining Claim in the following quarter sections(s)

<u>1/4</u>	<u>Section</u>	<u>Township</u>	<u>Range</u>	<u>Meridian</u>
SW	2	25 NORTH	49 EAST	MDB&M

in Eureka County, Nevada, on 9th day of February, 2003.

The name and mailing address of the locator is:  
Placer Dome Exploration Inc.  
240 S. Rock Blvd., Suite 117  
Reno, Nevada 89502

The Claim is approximately 800 feet long and 600 feet wide, such that 790 feet is claimed in a North direction and 10 feet in a South direction from the point of discovery (monument of location), at which the Notice of Location was posted together with 300 feet on each side of the monument of location and center line of the Claim. The general course of the lode or vein is from the North to the South direction.

The number, location and markings on each corner monument are as follows:


	<u>Location</u>	<u>Markings</u>	<u>Description</u>
No. 1:	Northwest Corner	N.W. Corner RFT 81	1 1/2" x 1 1/2" x 4' wood post
No. 2:	Northeast Corner	N.E. Corner RFT 81	1 1/2" x 1 1/2" x 4' wood post
No. 3:	Southeast Corner	S.E. Corner RFT 81	1 1/2" x 1 1/2" x 4' wood post
No. 4:	Southwest Corner	S.W. Corner RFT 81	1 1/2" x 1 1/2" x 4' wood post

As erected on the ground, each corner monument is marked as described above by scribed metal tags.

The work of location consisted of making a claim map as provided in NRS 517.040.

Dated this 20<sup>th</sup> day of March, 2003

SIGNATURE OF LOCATOR

By:   
H. H. Tonking, Agent

Suggested Form - Nevada Department of Minerals  
Nevada - Lode Certificate of Location - NRS. 517.050

RECORDER'S STAMP

BOOK 360 PAGE 216  
OFFICIAL RECORDS  
RECORDED AT THE REQUEST OF  
Placer Dome Expl  
2003 APR 18 PM 1:52

EUREKA COUNTY NEVADA  
M.N. REBALEATI, RECORDER  
FILE NO. FEES 20.50

181580

BOOK 360 PAGE 216

181581

CERTIFICATE OF LOCATION

LODE MINING CLAIM

TO ALL WHOM IT MAY CONCERN:

The undersigned hereby certifies that he has caused to be located the RFT 82 Lode Mining Claim in the following quarter sections(s)

<u>1/4</u>	<u>Section</u>	<u>Township</u>	<u>Range</u>	<u>Meridian</u>
SW	2	25 NORTH	49 EAST	MDB&M
NW	1	25 NORTH	49 EAST	MDB&M

in Eureka County, Nevada, on 9TH day of February, 2003.

The name and mailing address of the locator is:  
Placer Dome Exploration Inc.  
240 S. Rock Blvd., Suite 117  
Reno, Nevada 89502

The Claim is approximately 1500 feet long and 600 feet wide, such that 10 feet is claimed in a North direction and 1490 feet in south direction from the point of discovery (monument of location), at which the Notice of Location was posted together with 300 feet on each side of the monument of location and center line of the Claim. The general course of the lode or vein is from the North to the South direction.

The number, located markings on each corner monument are as follows:

	<u>Location</u>	<u>Markings</u>	<u>Description</u>
No. 1:	Northwest Cor:	N.W. Corner RFT 82	1 1/2" x 1 1/2" x 4' wood post
No. 2:	Northeast Cor:	N.E. Corner RFT 82	1 1/2" x 1 1/2" x 4' wood post
No. 3:	Southeast Cor:	S.E. Corner RFT 82	1 1/2" x 1 1/2" x 4' wood post
No. 4:	Southwest Cor:	S.W. Corner RFT 82	1 1/2" x 1 1/2" x 4' wood post

As erected on the ground, each corner monument is marked as described above by scribed metal tags.

The work of location consisted of making a claim map as provided in NRS 517.040.

Dated this 20<sup>th</sup> day March, 2003

SIGNATURE OF LOCATOR

By: H. H. Tonking, Ag.

Suggested Form - Nevada Department of Minerals  
Nevada - Lode Certificate of Location - NRS. 517.050

RECORDER'S STAMP

BOOK 360 PAGE 217  
OFFICIAL RECORDS  
RECORDED AT THE REQUEST OF  
Placer Dome Expl  
2003 APR 18 PM 1:52

EUREKA COUNTY NEVADA  
M.N. REBALEATI, RECORDER  
FILE NO. FEES \$ 20 50

181581

BOOK 360 PAGE 217

# 181582

## CERTIFICATE OF LOCATION

### LODE MINING CLAIM

TO ALL WHOM IT MAY CONCERN:

The undersigned hereby certifies that he has caused to be located the RFT 83 Lode Mining Claim in the following quarter sections(s)

<u>¼</u>	<u>Section</u>	<u>Township</u>	<u>Range</u>	<u>Meridian</u>
SW	2	25 NORTH	49 EAST	MDB&M
SE	2	25 NORTH	49 EAST	MDB&M

in Eureka County, Nevada, on 9th day of February, 2003.

The name and mailing address of the locator is:  
Placer Dome Exploration Inc.  
240 S. Rock Blvd., Suite 117  
Reno, Nevada 89502

The Claim is approximately 800 feet long and 600 feet wide, such that 790 feet is claimed in a North direction and 10 feet in a South direction from the point of discovery (monument of location), at which the Notice of Location was posted together with 300 feet on each side of the monument of location and center line of the Claim. The general course of the lode or vein is from the North to the South direction.

The number, location and markings on each corner monument are as follows:

	<u>Location</u>	<u>Markings</u>	<u>Description</u>
No. 1:	Northwest Corner	N.W. Corner RFT 83	1½" x 1½" x 4' wood post
No. 2:	Northeast Corner	N.E. Corner RFT 83	1½" x 1½" x 4' wood post
No. 3:	Southeast Corner	S.E. Corner RFT 83	1½" x 1½" x 4' wood post
No. 4:	Southwest Corner	S.W. Corner RFT 83	1½" x 1½" x 4' wood post

As erected on the ground, each corner monument is marked as described above by scribed metal tags.

The work of location consisted of making a claim map as provided in NRS 517.040.

Dated this 20<sup>th</sup> day of March, 2003

SIGNATURE OF LOCATOR

By:

*H. H. Tonking*  
H. H. Tonking, Ag.

Suggested Form - Nevada Department of Minerals  
Nevada - Lode Certificate of Location - NRS. 517.050

RECORDER'S STAMP

BOOK *360* PAGE *218*  
OFFICIAL RECORDS  
RECORDED AT THE REQUEST OF  
*Placer Dome Expl*  
2003 APR 18 PM 1:52

EUREKA COUNTY NEVADA  
M.N. REBALEATI, RECORDER  
FILE NO. *20 90*  
FEES

181582

BOOK 360 PAGE 218

# 181583

## CERTIFICATE OF LOCATION LODE MINING CLAIM

TO ALL WHOM IT MAY CONCERN:

The undersigned hereby certifies that he has caused to be located the RFT 84 Lode Mining Claim in the following quarter sections(s)

<u>¼</u>	<u>Section</u>	<u>Township</u>	<u>Range</u>	<u>Meridian</u>
SW	2	25 NORTH	49 EAST	MDB&M
SE	2	25 NORTH	49 EAST	MDB&M
NW	11	25 NORTH	49 EAST	MDB&M
NE	11	25 NORTH	49 EAST	MDB&M

in Eureka County, Nevada, on 9TH day of February, 2003.

The name and mailing address of the locator is:  
Placer Dome Exploration Inc.  
240 S. Rock Blvd., Suite 117  
Reno, Nevada 89502

The Claim is approximately 1500 feet long and 600 feet wide, such that 10 feet is claimed in a North direction and 1490 feet in South direction from the point of discovery (monument of location), at which the Notice of Location was posted together with 300 feet on each side of the monument of location and center line of the Claim. The general course of the lode or vein is from the North to the South direction.

The number, location and markings on each corner monument are as follows:

	<u>Location</u>	<u>Markings</u>	<u>Description</u>
No. 1:	Northwest Cor	N.W. Corner RFT 84	1½" x 1½" x 4' wood post
No. 2:	Northeast Cor	N.E. Corner RFT 84	1½" x 1½" x 4' wood post
No. 3:	Southeast Cor	S.E. Corner RFT 84	1½" x 1½" x 4' wood post
No. 4:	Southwest Cor	S.W. Corner RFT 84	1½" x 1½" x 4' wood post

As erected on the ground, each corner monument is marked as described above by scribed metal tags.

The work of location consisted of making a claim map as provided in NRS 517.040.

Dated this 20<sup>th</sup> day March, 2003

SIGNATURE OF LOCATOR

By:

  
H. H. Tonking, Ag

Suggested Form - Nevada Department of Minerals  
Nevada - Lode Certificate of Location - NRS. 517.050

RECORDER'S STAMP

BOOK 360 PAGE 219  
OFFICIAL RECORDS  
RECORDED AT THE REQUEST OF  
Placer Dome Expl  
2003 APR 18 PM 1:52

EUREKA COUNTY NEVADA  
M.M. REBALEATI, RECORDER  
FILE NO. FEES 20.50

181583

BOOK 360 PAGE 219

# 181584

## CERTIFICATE OF LOCATION LODE MINING CLAIM

TO ALL WHOM IT MAY CONCERN:

The undersigned hereby certifies that he has caused to be located the RFT 85 Lode Mining Claim in the following quarter section(s)

<u>¼</u>	<u>Section</u>	<u>Township</u>	<u>Range</u>	<u>Meridian</u>
SE	2	25 NORTH	49 EAST	MDB&M

in Eureka County, Nevada, on 9th day of February, 2003.

The name and mailing address of the locator is:  
Placer Dome Exploration Inc.  
240 S. Rock Blvd., Suite 117  
Reno, Nevada 89502

The Claim is approximately 800 feet long and 600 feet wide, such that 790 feet is claimed in a North direction and 10 feet in a south direction from the point of discovery (monument of location), at which the Notice of Location was posted together with 300 feet on each side of the monument of location and center line of the Claim. The general course of the lode or vein is from the North to the South direction.

The number, location and markings on each corner monument are as follows:

	<u>Location</u>	<u>Markings</u>	<u>Description</u>
No. 1:	Northwest Cor	N.W. Corner RFT 85	1½" x 1½" x 4' wood post
No. 2:	Northeast Cor	N.E. Corner RFT 85	1½" x 1½" x 4' wood post
No. 3:	Southeast Cor	S.E. Corner RFT 85	1½" x 1½" x 4' wood post
No. 4:	Southwest Cor	S.W. Corner RFT 85	1½" x 1½" x 4' wood post

As erected on the ground, each corner monument is marked as described above by scribed metal tags.

The work of location consisted of making a claim map as provided in NRS 517.040.

Dated this 20<sup>th</sup> day March, 2003

SIGNATURE OF LOCATOR

By:

  
H. H. Ponking, Ag

Suggested Form - Nevada Department of Minerals  
Nevada - Lode Certificate of Location - NRS. 517.050

RECORDER'S STAMP

BOOK 360 PAGE 220  
OFFICIAL RECORDS  
RECORDED AT THE REQUEST OF  
*Placer Dome Expl*  
2003 APR 18 PM 1:52

EUREKA COUNTY NEVADA  
M.N. REBALEATI, RECORDER  
FILE NO. FEES 20.50

181584

BOOK 360 PAGE 220

# 181585

## CERTIFICATE OF LOCATION

### LODE MINING CLAIM

TO ALL WHOM IT MAY CONCERN:

The undersigned hereby certifies that he has caused to be located the RFT 86 Lode Mining Claim in the following quarter sections(s)

<u>1/4</u>	<u>Section</u>	<u>Township</u>	<u>Range</u>	<u>Meridian</u>
SE	2	25 NORTH	49 EAST	MDB&M
NE	11	25 NORTH	49 EAST	MDB&M

in Eureka County, Nevada, the 9TH day of February, 2003.

The name and mailing address of the locator is:  
Placer Dome Exploration Inc.  
240 S. Rock Blvd., Suite 117  
Reno, Nevada 89502

The Claim is approximately 1500 feet long and 600 feet wide, such that 10 feet is claimed in a North direction and 1490 feet in South direction from the point of discovery (monument of location), at which the Notice of Location was posted together with 300 feet on each side of the monument of location and center line of the Claim. The general course of the lode or vein is from the North to the South direction.

The number, location and markings on each corner monument are as follows:

	<u>Location</u>	<u>Markings</u>	<u>Description</u>
No. 1:	Northwest Cor	N.W. Corner RFT 86	1 1/2" x 1 1/2" x 4' wood post
No. 2:	Northeast Cor	N.E. Corner RFT 86	1 1/2" x 1 1/2" x 4' wood post
No. 3:	Southeast Cor	S.E. Corner RFT 86	1 1/2" x 1 1/2" x 4' wood post
No. 4:	Southwest Cor	S.W. Corner RFT 86	1 1/2" x 1 1/2" x 4' wood post

As erected on the land, each corner monument is marked as described above by scribed metal tags.

The work of location consisted of making a claim map as provided in NRS 517.040.

Dated this 20<sup>th</sup> day March, 2003

SIGNATURE OF LOCATOR

By:

*H. H. Tonking, As*  
H. H. Tonking, As

Suggested Form - Nevada Department of Minerals  
Nevada - Lode Certificate of Location - NRS. 517.050

RECORDER'S STAMP

BOOK 360 PAGE 221  
OFFICIAL RECORDS  
RECORDED AT THE REQUEST OF  
*Placer Dome Expl*  
2003 APR 18 PM 1:52

EUREKA COUNTY NEVADA  
M.H. REBALEATI, RECORDER  
FILE NO. \_\_\_\_\_ FEES 20 <sup>50</sup>

181585

BOOK 360 PAGE 221

# 181586

## CERTIFICATE OF LOCATION LODE MINING CLAIM

TO ALL WHOM IT MAY CONCERN:

The undersigned hereby certifies that he has caused to be located the RFT 87 Lode Mining Claim in the following quarter sections(s):

<u>¼</u>	<u>Section</u>	<u>Township</u>	<u>Range</u>	<u>Meridian</u>
SE	10	25 NORTH	49 EAST	MDB&M
NE	15	25 NORTH	49 EAST	MDB&M

in Eureka County, Nevada, on the 10TH day of February, 2003.

The name and mailing address of the locator is:  
Placer Dome Exploration Inc.  
240 S. Rock Blvd., Suite 117  
Reno, Nevada 89502

The Claim is approximately 1500 feet long and 600 feet wide, such that 10 feet is claimed in a North direction and 1490 feet in South direction from the point of discovery (monument of location), at which the Notice of Location was posted together with 300 feet on each side of the monument of location and center line of the Claim. The general course of the lode or vein is from the North to the South direction.

The number, location and markings on each corner monument are as follows:

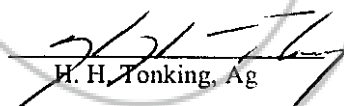
	<u>Location</u>	<u>Markings</u>	<u>Description</u>
No. 1:	Northwest Cor	N.W. Corner RFT 87	1½" x 1½" x 4' wood post
No. 2:	Northeast Cor	N.E. Corner RFT 87	1½" x 1½" x 4' wood post
No. 3:	Southeast Cor	S.E. Corner RFT 87	1½" x 1½" x 4' wood post
No. 4:	Southwest Cor	S.W. Corner RFT 87	1½" x 1½" x 4' wood post

As erected on the ground, each corner monument is marked as described above by scribed metal tags.

The work of location consisted of making a claim map as provided in NRS 517.040.

Dated this 20<sup>th</sup> day March, 2003

SIGNATURE OF LOCATOR

By:   
H. H. Tonking, Ag

Suggested Form - Nevada Department of Minerals  
Nevada - Lode Certificate of Location - NRS. 517.050

### RECORDER'S STAMP

BOOK 360 PAGE 222  
OFFICIAL RECORDS  
RECORDED AT THE REQUEST OF  
Placer Dome Expl  
2003 APR 18 PM 1:52

EUREKA COUNTY NEVADA  
M.H. REBALEATI, RECORDER  
FILE NO. \_\_\_\_\_ FEES 20.50

# 181586

BOOK 360 PAGE 222

181587

CERTIFICATE OF LOCATION

LODE MINING CLAIM

TO ALL WHOM IT MAY CONCERN:

The undersigned hereby certifies that he has caused to be located the RFT 88 Lode Mining Claim in the following quarter sections:

<u>1/4</u>	<u>Section</u>	<u>Township</u>	<u>Range</u>	<u>Meridian</u>
SE	10	25 NORTH	49 EAST	MDB&M
NE	15	25 NORTH	49 EAST	MDB&M

in Eureka County, Nevada, on the 10TH day of February, 2003.

The name and mailing address of the locator is:  
Placer Dome Exploration Inc.  
240 S. Rock Blvd., Suite 117  
Reno, Nevada 89502

The Claim is approximately 1500 feet long and 600 feet wide, such that 10 feet is claimed in a North direction and 1490 feet in South direction from the point of discovery (monument of location), at which the Notice of Location was posted together with 300 feet on each side of the monument of location and center line of the Claim. The general course of the lode or vein is from the North to the South direction.

The number, location and markings on each corner monument are as follows:

	<u>Location</u>	<u>Markings</u>	<u>Description</u>
No. 1:	Northwest Cor	N.W. Corner RFT 88	1 1/2" x 1 1/2" x 4' wood post
No. 2:	Northeast Cor	N.E. Corner RFT 88	1 1/2" x 1 1/2" x 4' wood post
No. 3:	Southeast Cor	S.E. Corner RFT 88	1 1/2" x 1 1/2" x 4' wood post
No. 4:	Southwest Cor	S.W. Corner RFT 88	1 1/2" x 1 1/2" x 4' wood post

As erected on the ground, each corner monument is marked as described above by scribed metal tags.

The work of location consisted of making a claim map as provided in NRS 517.040.

Dated this 20<sup>th</sup> day March, 2003

SIGNATURE OF LOCATOR

By:

*H. H. Tonking, Jr.*  
H. H. Tonking, Jr.

Suggested Form - Nevada Department of Minerals  
Nevada - Lode Certificate of Location - NRS. 517.050

RECORDER'S STAMP

BOOK 360 PAGE 223  
OFFICIAL RECORDS  
RECORDED AT THE REQUEST OF  
Placer Dome Expl  
2003 APR 18 PM 1:53  
EUREKA COUNTY NEVADA  
M.N. REBALEATI, RECORDER  
FILE NO. 20  
FEES \$

BOOK 360 PAGE 223

181587



181588

CERTIFICATE OF LOCATION  
LODE MINING CLAIM

TO ALL WHOM IT MAY CONCERN:

The undersigned hereby certifies that he has caused to be located the RFT 89 Lode Mining Claim in the following quarter sections(s)

<u>1/4</u>	<u>Section</u>	<u>Township</u>	<u>Range</u>	<u>Meridian</u>
SE	10	25 NORTH	49 EAST	MDB&M
NE	15	25 NORTH	49 EAST	MDB&M

in Eureka County, Nevada, on the 10TH day of February, 2003.

The name and mailing address of the locator is:  
Placer Dome Exploration Inc.  
240 S. Rock Blvd., Suite 117  
Reno, Nevada 89502

The Claim is approximately 1500 feet long and 600 feet wide, such that 10 feet is claimed in a North direction and 1490 feet in south direction from the point of discovery (monument of location), at which the Notice of Location was posted together with 300 feet on each side of the monument of location and center line of the Claim. The general course of the lode or vein is from the North to the South direction.

The number, location and markings on each corner monument are as follows:

	<u>Location</u>	<u>Markings</u>	<u>Description</u>
No. 1:	Northwest Cor	N.W. Corner RFT 89	1 1/2" x 1 1/2" x 4' wood post
No. 2:	Northeast Cor	N.E. Corner RFT 89	1 1/2" x 1 1/2" x 4' wood post
No. 3:	Southeast Cor	S.E. Corner RFT 89	1 1/2" x 1 1/2" x 4' wood post
No. 4:	Southwest Cor	S.W. Corner RFT 89	1 1/2" x 1 1/2" x 4' wood post

As erected on the ground, each corner monument is marked as described above by scribed metal tags.

The work of location consisted of making a claim map as provided in NRS 517.040.

Dated this 20<sup>th</sup> day March, 2003

SIGNATURE OF LOCATOR

By: [Signature]  
H. H. Tonking, Ag

Suggested Form - Nevada Department of Minerals  
Nevada - Lode Certificate of Location - NRS. 517.050

RECORDER'S STAMP

BOOK 360 PAGE 224  
OFFICIAL RECORDS  
RECORDED AT THE REQUEST OF  
Placer Dome Expl  
2003 APR 18 PM 1:53

EUREKA COUNTY NEVADA  
M.N. REBALEATI, RECORDER  
FILE NO. 20 <sup>50</sup>  
FEES

BOOK 360 PAGE 224

181588

# 181589

## CERTIFICATE OF LOCATION LODE MINING CLAIM

TO ALL WHOM IT MAY CONCERN:

The undersigned hereby certifies that he has caused to be located the RFT 90 Lode Mining Claim in the following quarter sections(s)

<u>1/4</u>	<u>Section</u>	<u>Township</u>	<u>Range</u>	<u>Meridian</u>
SE	10	25 NORTH	49 EAST	MDB&M
NE	15	25 NORTH	49 EAST	MDB&M

in Eureka County, Nevada, on the 10TH day of February, 2003.

The name and mailing address of the locator is:  
Placer Dome Exploration Inc.  
240 S. Rock Blvd., Suite 117  
Reno, Nevada 89502

The Claim is approximately 1500 feet long and 600 feet wide, such that 10 feet is claimed in a North direction and 1490 feet in South direction from the point of discovery (monument of location), at which the Notice of Location was posted together with 300 feet on each side of the monument of location and center line of the Claim. The general course of the lode or vein is from the North to the South direction.

The number, location and markings on each corner monument are as follows:

	<u>Location</u>	<u>Markings</u>	<u>Description</u>
No. 1:	Northwest Cor	N.W. Corner RFT 90	1½" x 1½" x 4' wood post
No. 2:	Northeast Cor	N.E. Corner RFT 90	1½" x 1½" x 4' wood post
No. 3:	Southeast Cor	S.E. Corner RFT 90	1½" x 1½" x 4' wood post
No. 4:	Southwest Cor	S.W. Corner RFT 90	1½" x 1½" x 4' wood post


As erected on the ground, each corner monument is marked as described above by scribed metal tags.

The work of location consisted of making a claim map as provided in NRS 517.040.

Dated this 20<sup>th</sup> day March, 2003

SIGNATURE OF LOCATOR

By:

  
H. H. Tonking, As

Suggested Form -- Nevada Department of Minerals  
Nevada -- Lode Certificate of Location -- NRS. 517.050

RECORDER'S STAMP

BOOK 360 PAGE 225  
OFFICIAL RECORDS  
RECORDED AT THE REQUEST OF  
Placer Dome Expl  
2003 APR 18 PM 1:53

EUREKA COUNTY NEVADA  
M.N. REBALEATI, RECORDER  
FILE NO. FEES 20.50

181589

BOOK 360 PAGE 225

# 181590

## CERTIFICATE OF LOCATION LODE MINING CLAIM

TO ALL WHOM IT MAY CONCERN:

The undersigned hereby certifies that he has caused to be located the RFT 91 Lode Mining Claim in the following quarter sections:

<u>1/4</u>	<u>Section</u>	<u>Township</u>	<u>Range</u>	<u>Meridian</u>
SE	10	25 NORTH	49 EAST	MDB&M
SW	11	25 NORTH	49 EAST	MDB&M
NE	15	25 NORTH	49 EAST	MDB&M
NW	14	25 NORTH	49 EAST	MDB&M

in Eureka County, Nevada, on the 10TH day of February, 2003.

The name and mailing address of the locator is:  
Placer Dome Exploration Inc.  
240 S. Rock Blvd., Suite 117  
Reno, Nevada 89502

The Claim is approximately 1500 feet long and 600 feet wide, such that 10 feet is claimed in a North direction and 1490 feet in South direction from the point of discovery (monument of location), at which the Notice of Location was posted together with 300 feet on each side of the monument of location and center line of the Claim. The general course of the lode or vein is from the North to the South direction.

The number, location and markings on each corner monument are as follows:

	<u>Location</u>	<u>Markings</u>	<u>Description</u>
No. 1:	Northwest Cor	N.W. Corner RFT 91	1 1/2" x 1 1/2" x 4' wood post
No. 2:	Northeast Cor	N.E. Corner RFT 91	1 1/2" x 1 1/2" x 4' wood post
No. 3:	Southeast Cor	S.E. Corner RFT 91	1 1/2" x 1 1/2" x 4' wood post
No. 4:	Southwest Cor	S.W. Corner RFT 91	1 1/2" x 1 1/2" x 4' wood post


As erected on the ground, each corner monument is marked as described above by scribed metal tags.

The work of location consisted of making a claim map as provided in NRS 517.040.

Dated this 20<sup>th</sup> day of March, 2003

SIGNATURE OF LOCATOR

By:

  
H. H. Tonking, A.T.

Suggested Form - Nevada Department of Minerals  
Nevada - Lode Certificate of Location - NRS. 517.050

RECORDER'S STAMP

BOOK 360 PAGE 226  
OFFICIAL RECORDS  
RECORDED AT THE REQUEST OF  
Placer Dome Expl  
2003 APR 18 PM 1:53

EUREKA COUNTY NEVADA  
M.H. REBALEATI, RECORDER  
FILE NO. FEES 20 <sup>50</sup>

# 181590

BOOK 360 PAGE 226

# 181591

## CERTIFICATE OF LOCATION LODE MINING CLAIM

TO ALL WHOM IT MAY CONCERN:

The undersigned hereby certifies that he has caused to be located the RFT 92 Lode Mining Claim in the following quarter sections(s)

<u>¼</u>	<u>Section</u>	<u>Township</u>	<u>Range</u>	<u>Meridian</u>
SW	11	25 NORTH	49 EAST	MDB&M
NW	14	25 NORTH	49 EAST	MDB&M

in Eureka County, Nevada, the 10TH day of February, 2003.

The name and mailing address of the locator is:  
Placer Dome Exploration Inc.  
240 S. Rock Blvd., Suite 117  
Reno, Nevada 89502

The Claim is approximately 1500 feet long and 600 feet wide, such that 10 feet is claimed in a North direction and 1490 feet in south direction from the point of discovery (monument of location), at which the Notice of Location was posted together with 300 feet on each side of the monument and center line of the Claim. The general course of the lode or vein is from the North to the South direction.

The number, location and markings on each corner monument are as follows:

	<u>Location</u>	<u>Markings</u>	<u>Description</u>
No. 1:	Northwest Cor	N.W. Corner RFT 92	1½" x 1½" x 4' wood post
No. 2:	Northeast Cor	N.E. Corner RFT 92	1½" x 1½" x 4' wood post
No. 3:	Southeast Cor	S.E. Corner RFT 92	1½" x 1½" x 4' wood post
No. 4:	Southwest Cor	S.W. Corner RFT 92	1½" x 1½" x 4' wood post

As erected on the ground, each corner monument is marked as described above by scribed metal tags.

The work of location consisted of making a claim map as provided in NRS 517.040.

Dated this 20<sup>th</sup> day March, 2003

SIGNATURE OF LOCATOR

By: 

H. H. Ponking, Agent

Suggested Form - Nevada Department of Minerals  
Nevada - Lode Certificate of Location - NRS. 517.050

### RECORDER'S STAMP

BOOK 360 PAGE 227  
OFFICIAL RECORDS  
RECORDED AT THE REQUEST OF  
Placer Dome Expl  
2003 APR 18 PM 1:53

EUREKA COUNTY NEVADA  
M.N. REBALEATI, RECORDER  
FILE NO. FEES 20.50

# 181591

BOOK 360 PAGE 227

# 181592

## CERTIFICATE OF LOCATION LODE MINING CLAIM

TO ALL WHOM IT MAY CONCERN:

The undersigned hereby certifies that he has caused to be located the RFT 93 Lode Mining Claim in the following quarter sections(s)

<u>¼</u>	<u>Section</u>	<u>Township</u>	<u>Range</u>	<u>Meridian</u>
SW	11	25 NORTH	49 EAST	MDB&M
NW	14	25 NORTH	49 EAST	MDB&M

in Eureka County, Nevada, on the 10TH day of February, 2003.

The name and mailing address of the locator is:  
Placer Dome Exploration Inc.  
240 S. Rock Blvd., Suite 117  
Reno, Nevada 89502

The Claim is approximately 1500 feet long and 600 feet wide, such that 10 feet is claimed in a North direction and 1490 feet in south direction from the point of discovery (monument of location), at which the Notice of Location was posted together with 300 feet on each side of the monument of location and center line of the Claim. The general course of the lode or vein is from the North to the South direction.

The number, location and markings on each corner monument are as follows:

	<u>Location</u>	<u>Markings</u>	<u>Description</u>
No. 1:	Northwest Cor	N.W. Corner RFT 93	1½" x 1½" x 4' wood post
No. 2:	Northeast Cor	N.E. Corner RFT 93	1½" x 1½" x 4' wood post
No. 3:	Southeast Cor	S.E. Corner RFT 93	1½" x 1½" x 4' wood post
No. 4:	Southwest Cor	S.W. Corner RFT 93	1½" x 1½" x 4' wood post

As erected on the ground, each corner monument is marked as described above by scribed metal tags.

The work of location consisted of making a claim map as provided in NRS 517.040.

Dated this 20<sup>th</sup> day March, 2003

SIGNATURE OF LOCATOR

By:

*H. H. Tonking*  
H. H. Tonking, Ag

Suggested Form - Nevada Department of Minerals  
Nevada - Lode Certificate of Location - NRS. 517.050

### RECORDER'S STAMP

BOOK 360 PAGE 228  
OFFICIAL RECORDS  
RECORDED AT THE REQUEST OF  
*Placer Dome Expl*  
2003 APR 18 PM 1:53

EUREKA COUNTY NEVADA  
M.N. REBALEATI, RECORDER  
FILE NO. \_\_\_\_\_ FEES 20.50

181592

# 181593

## CERTIFICATE OF LOCATION

### LODE MINING CLAIM

TO ALL WHOM IT MAY CONCERN:

The undersigned hereby certifies that he has caused to be located the RFT 94 Lode Mining Claim in the following quarter sections(s)

<u>¼</u>	<u>Section</u>	<u>Township</u>	<u>Range</u>	<u>Meridian</u>
SW	11	25 NORTH	49 EAST	MDB&M
NW	14	25 NORTH	49 EAST	MDB&M

in Eureka County, Nevada, the 10TH day of February, 2003.

The name and mailing address of the locator is:

Placer Dome Exploration Inc.  
240 S. Rock Blvd., Suite 117  
Reno, Nevada 89502

The Claim is approximately 1500 feet long and 600 feet wide, such that 10 feet is claimed in a North direction and 1490 feet in South direction from the point of discovery (monument of location), at which the Notice of Location was posted together with 300 feet on each side of the monument of location and center line of the Claim. The general course of the lode or vein is from the North to the South direction.

The number, location and markings on each corner monument are as follows:

	<u>Location</u>	<u>Markings</u>	<u>Description</u>
No. 1:	Northwest Cor	N.W. Corner RFT 94	1½" x 1½" x 4' wood post
No. 2:	Northeast Cor	N.E. Corner RFT 94	1½" x 1½" x 4' wood post
No. 3:	Southeast Cor	S.E. Corner RFT 94	1½" x 1½" x 4' wood post
No. 4:	Southwest Cor	S.W. Corner RFT 94	1½" x 1½" x 4' wood post

As erected on the ground, each corner monument is marked as described above by scribed metal tags.

The work of location consisted of making a claim map as provided in NRS 517.040.

Dated this 20<sup>th</sup> day March, 2003

SIGNATURE OF LOCATOR

By:   
H. H. Tonking, Ag

Suggested Form - Nevada Department of Minerals  
Nevada - Lode Certificate of Location - NRS. 517.050

#### RECORDER'S STAMP

BOOK 360 PAGE 229  
OFFICIAL RECORDS  
RECORDED AT THE REQUEST OF  
Placer Dome Expl  
2003 APR 18 PM 1:53

EUREKA COUNTY NEVADA  
M.N. REBAL. RECORDS  
FILE NO. 2050 FEES 20

# 181593

BOOK 360 PAGE 229

# 181594

## CERTIFICATE OF LOCATION

### LODE MINING CLAIM

TO ALL WHOM IT MAY CONCERN:

The undersigned hereby certifies that he has caused to be located the RFT 95 Lode Mining Claim in the following quarter sections(s)

<u>¼</u>	<u>Section</u>	<u>Township</u>	<u>Range</u>	<u>Meridian</u>
SW	11	25 NORTH	49 EAST	MDB&M
SE	11	25 NORTH	49 EAST	MDB&M
NW	14	25 NORTH	49 EAST	MDB&M
NE	14	25 NORTH	49 EAST	MDB&M

in Eureka County, Nevada, on the 10TH day of February, 2003.

The name and mailing address of the locator is:

Placer Dome Exploration Inc.  
240 S. Rock Blvd., Suite 117  
Reno, Nevada 89502

The Claim is approximately 1500 feet long and 600 feet wide, such that 10 feet is claimed in a North direction and 1490 feet in South direction from the point of discovery (monument of location), at which the Notice of Location was posted together with 300 feet on each side of the monument of location and center line of the Claim. The general course of the lode or vein is from the North to the South direction.

The number, location and markings on each corner monument are as follows:

	<u>Location</u>	<u>Markings</u>	<u>Description</u>
No. 1:	Northwest Cor	N.W. Corner RFT 95	1½" x 1½" x 4' wood post
No. 2:	Northeast Cor	N.E. Corner RFT 95	1½" x 1½" x 4' wood post
No. 3:	Southeast Cor	S.E. Corner RFT 95	1½" x 1½" x 4' wood post
No. 4:	Southwest Cor	S.W. Corner RFT 95	1½" x 1½" x 4' wood post

As erected on the ground, each corner monument is marked as described above by scribed metal tags.

The work of location consisted of making a claim map as provided in NRS 517.040.

Dated this 20<sup>th</sup> day March, 2003

SIGNATURE OF LOCATOR

By:

*H. H. Tonking*  
H. H. Tonking, Ag

Suggested Form - Nevada Department of Minerals  
Nevada - Lode Certificate of Location - NRS. 517.050

RECORDER'S STAMP

BOOK 360 PAGE 260  
OFFICIAL RECORDS  
RECORDED AT THE REQUEST OF  
Placer Dome Expl  
2003 APR 18 PM 1:53

EUREKA COUNTY NEVADA  
M.N. REBALEATI, RECORDER  
FILE NO. FEES 20 50

181594

# 181595

## CERTIFICATE OF LOCATION

### LODE MINING CLAIM

TO ALL WHOM IT MAY CONCERN:

The undersigned hereby certifies that he has caused to be located the RFT 96 Lode Mining Claim in the following quarter sections:

<u>¼</u>	<u>Section</u>	<u>Township</u>	<u>Range</u>	<u>Meridian</u>
<u>SE</u>	<u>11</u>	<u>25 NORTH</u>	<u>49 EAST</u>	<u>MDB&amp;M</u>
<u>NE</u>	<u>14</u>	<u>25 NORTH</u>	<u>49 EAST</u>	<u>MDB&amp;M</u>

in Eureka County, Nevada, the 10TH day of February, 2003.

The name and mailing address of the locator is:  
Placer Dome Exploration Inc.  
240 S. Rock Blvd., Suite 117  
Reno, Nevada 89502

The Claim is approximately 1500 feet long and 600 feet wide, such that 10 feet is claimed in a North direction and 1490 feet in South direction from the point of discovery (monument of location), at which the Notice of Location was posted together with 300 feet on each side of the monument of location and center line of the Claim. The general course of the lode or vein is from the North to the South direction.

The number, location and markings on each corner monument are as follows:

	<u>Location</u>	<u>Markings</u>	<u>Description</u>
No. 1:	Northwest Cor	N.W. Corner RFT 96	1½" x 1½" x 4' wood post
No. 2:	Northeast Cor	N.E. Corner RFT 96	1½" x 1½" x 4' wood post
No. 3:	Southeast Cor	S.E. Corner RFT 96	1½" x 1½" x 4' wood post
No. 4:	Southwest Cor	S.W. Corner RFT 96	1½" x 1½" x 4' wood post

As erected on the land, each corner monument is marked as described above by scribed metal tags.

The work of location consisted of making a claim map as provided in NRS 517.040.

Dated this 20<sup>th</sup> day March, 2003

SIGNATURE OF LOCATOR

By:

  
H. H. Tonking, Agent

Suggested Form - Nevada Department of Minerals  
Nevada - Lode Certificate of Location - NRS. 517.050

RECORDER'S STAMP

BOOK 360 PAGE 231  
OFFICIAL RECORDS  
RECORDED AT THE REQUEST OF  
Placer Dome Expl  
2003 APR 18 PM 1:53

EUREKA COUNTY NEVADA  
M.N. REBALEATI, RECORDER  
FILE NO. 2050  
FEES 20.50

181595

BOOK 360 PAGE 231



181596

CERTIFICATE OF LOCATION  
LODE MINING CLAIM

TO ALL WHOM IT MAY CONCERN:

The undersigned hereby certifies that he has caused to be located the RFT 97 Lode Mining Claim in the following quarter sections(s)

<u>1/4</u>	<u>Section</u>	<u>Township</u>	<u>Range</u>	<u>Meridian</u>
NE	15	25 NORTH	49 EAST	MDB&M

in Eureka County, Nevada, on 10TH day of February, 2003.

The name and mailing address of the locator is:  
Placer Dome Exploration Inc.  
240 S. Rock Blvd., Suite 117  
Reno, Nevada 89502

The Claim is approximately 1500 feet long and 600 feet wide, such that 1490 feet is claimed in a North direction and 10 feet in a north direction from the point of discovery (monument of location), at which the Notice of Location was posted together with 300 feet on each side of the monument of location and center line of the Claim. The general course of the lode or vein is from the North to the South direction.

The number, location and markings on each corner monument are as follows:

	<u>Location</u>	<u>Markings</u>	<u>Description</u>
No. 1:	Northwest Cor	N.W. Corner RFT 97	1 1/2" x 1 1/2" x 4' wood post
No. 2:	Northeast Cor	N.E. Corner RFT 97	1 1/2" x 1 1/2" x 4' wood post
No. 3:	Southeast Cor	S.E. Corner RFT 97	1 1/2" x 1 1/2" x 4' wood post
No. 4:	Southwest Cor	S.W. Corner RFT 97	1 1/2" x 1 1/2" x 4' wood post

As erected on the ground, each corner monument is marked as described above by scribed metal tags.

The work of location consisted of making a claim map as provided in NRS 517.040.

Dated this 20<sup>th</sup> day March, 2003

SIGNATURE OF LOCATOR

By:

  
H. H. Tonking, Ag

Suggested Form - Nevada Department of Minerals  
Nevada - Lode Certificate of Location - NRS. 517.050

RECORDER'S STAMP

BOOK 360 PAGE 262  
OFFICIAL RECORDS  
RECORDED AT THE REQUEST OF  
Placer Dome Expl  
2003 APR 18 PM 1:54

EUREKA COUNTY NEVADA  
M.N. REBALEATI, RECORDER  
FILE NO. FEE \$ 20<sup>50</sup>

181596

181597

CERTIFICATE OF LOCATION  
LODE MINING CLAIM

TO ALL WHOM IT MAY CONCERN:

The undersigned hereby certifies that he has caused to be located the RFT 98 Lode Mining Claim in the following quarter sections(s).

<u>1/4</u>	<u>Section</u>	<u>Township</u>	<u>Range</u>	<u>Meridian</u>
NE	15	25 NORTH	49 EAST	MDB&M
SE	15	25 NORTH	49 EAST	MDB&M

in Eureka County, Nevada, on the 10TH day of February, 2003.

The name and mailing address of the locator is:  
Placer Dome Exploration Inc.  
240 S. Rock Blvd., Suite 117  
Reno, Nevada 89502

The Claim is approximately 1500 feet long and 600 feet wide, such that 10 feet is claimed in a North direction and 1490 feet in South direction from the point of discovery (monument of location), at which the Notice of Location was posted together with 300 feet on each side of the monument of location and center line of the Claim. The general course of the lode or vein is from the North to the South direction.

The number, location and markings on each corner monument are as follows:

	<u>Location</u>	<u>Markings</u>	<u>Description</u>
No. 1:	Northwest Cor	N.W. Corner RFT 98	1 1/2" x 1 1/2" x 4' wood post
No. 2:	Northeast Cor	N.E. Corner RFT 98	1 1/2" x 1 1/2" x 4' wood post
No. 3:	Southeast Cor	S.E. Corner RFT 98	1 1/2" x 1 1/2" x 4' wood post
No. 4:	Southwest Cor	S.W. Corner RFT 98	1 1/2" x 1 1/2" x 4' wood post

As erected on the ground, each corner monument is marked as described above by scribed metal tags.

The work of location consisted of making a claim map as provided in NRS 517.040.

Dated this 20<sup>th</sup> day March, 2003

SIGNATURE OF LOCATOR

By: H. H. Tonking, Ag

Suggested Form - Nevada Department of Minerals  
Nevada - Lode Certificate of Location - NRS. 517.050

RECORDER'S STAMP

BOOK 360 PAGE 233  
OFFICIAL RECORDS  
RECORDED AT THE REQUEST OF  
Placer Dome Expl  
2003 APR 18 PM 1:54  
EUREKA COUNTY NEVADA  
M.H. REBALEATI, RECORDER  
FILE NO. FEES 20.50

181597

# 181598

## CERTIFICATE OF LOCATION LODE MINING CLAIM

TO ALL WHOM IT MAY CONCERN:

The undersigned hereby certifies that he has caused to be located the RFT 99 Lode Mining Claim in the following quarter sections(s):

<u>1/4</u>	<u>Section</u>	<u>Township</u>	<u>Range</u>	<u>Meridian</u>
NE	15	25 NORTH	49 EAST	MDB&M
NW	14	25 NORTH	49 EAST	MDB&M

in Eureka County, Nevada, on 10TH day of February, 2003.

The name and mailing address of the locator is:  
Placer Dome Exploration Inc.  
240 S. Rock Blvd., Suite 117  
Reno, Nevada 89502

The Claim is approximately 1500 feet long and 600 feet wide, such that 1490 feet is claimed in a North direction and 10 feet in a north direction from the point of discovery (monument of location), at which the Notice of Location was post together with 300 feet on each side of the monument of location and center line of the Claim. The general course of the lode or vein is from the North to the South direction.

The number, location and markings on each corner monument are as follows:

	<u>Location</u>	<u>Markings</u>	<u>Description</u>
No. 1:	Northwest Cor	N.W. Corner RFT 99	1 1/2" x 1 1/2" x 4' wood post
No. 2:	Northeast Cor	N.E. Corner RFT 99	1 1/2" x 1 1/2" x 4' wood post
No. 3:	Southeast Cor	S.E. Corner RFT 99	1 1/2" x 1 1/2" x 4' wood post
No. 4:	Southwest Cor	S.W. Corner RFT 99	1 1/2" x 1 1/2" x 4' wood post

As erected on the ground, each corner monument is marked as described above by scribed metal tags.

The work of location consisted of making a claim map as provided in NRS 517.040.

Dated this 20<sup>th</sup> day March, 2003

SIGNATURE OF LOCATOR

By:

*H. H. Tonking, Ag*  
H. H. Tonking, Ag

Suggested Form - Nevada Department of Minerals  
Nevada - Lode Certificate of Location - NRS. 517.050

RECORDER'S STAMP

BOOK 360 PAGE 234  
OFFICIAL RECORDS  
RECORDED AT THE REQUEST OF  
*Placer Dome Expl*  
2003 APR 18 PM 1:54

EUREKA COUNTY NEVADA  
M.N. REBALEATI, RECORDER  
FILE NO. 2050

181598

BOOK 360 PAGE 234

# 181599

## CERTIFICATE OF LOCATION LODE MINING CLAIM

TO ALL WHOM IT MAY CONCERN:

The undersigned hereby certifies that he has caused to be located the RFT 100 Lode Mining Claim in the following quarter sections(s):

<u>¼</u>	<u>Section</u>	<u>Township</u>	<u>Range</u>	<u>Meridian</u>
NE	15	25 NORTH	49 EAST	MDB&M
SE	15	25 NORTH	49 EAST	MDB&M
NW	14	25 NORTH	49 EAST	MDB&M
SW	14	25 NORTH	49 EAST	MDB&M

in Eureka County, Nevada, on the 10TH day of February, 2003.

The name and mailing address of the locator is:  
Placer Dome Exploration Inc.  
240 S. Rock Blvd., Suite 117  
Reno, Nevada 89502

The Claim is approximately 1500 feet long and 600 feet wide, such that 10 feet is claimed in a North direction and 1490 feet in South direction from the point of discovery (monument of location), at which the Notice of Location was posted together with 300 feet on each side of the monument of location and center line of the Claim. The general course of the lode or vein is from the North to the South direction.

The number, location and markings on each corner monument are as follows:

	<u>Location</u>	<u>Markings</u>	<u>Description</u>
No. 1:	Northwest Cor	N.W. Corner RFT 100	1½" x 1½" x 4' wood post
No. 2:	Northeast Cor	N.E. Corner RFT 100	1½" x 1½" x 4' wood post
No. 3:	Southeast Cor	S.E. Corner RFT 100	1½" x 1½" x 4' wood post
No. 4:	Southwest Cor	S.W. Corner RFT 100	1½" x 1½" x 4' wood post

As erected on the ground, each corner monument is marked as described above by scribed metal tags.

The work of location consisted of making a claim map as provided in NRS 517.040.

Dated this 20<sup>th</sup> day March, 2003

SIGNATURE OF LOCATOR

By:

*H. H. Tonking, As*

Suggested Form - Nevada Department of Minerals  
Nevada - Lode Certificate of Location - NRS. 517.050

RECORDER'S STAMP

BOOK 360 PAGE 235  
OFFICIAL RECORDS  
RECORDED AT THE REQUEST OF  
*Placer Dome Exal*  
2003 APR 18 PM 1:54

EUREKA COUNTY NEVADA  
M.N. REBALEATI, RECORDER  
FILE NO. FEES 20<sup>50</sup>

181599

BOOK 360 PAGE 235

# 181600

## CERTIFICATE OF LOCATION LODE MINING CLAIM

TO ALL WHOM IT MAY CONCERN:

The undersigned hereby certifies that he has caused to be located the RFT 101 Lode Mining Claim in the following quarter section(s)

<u>1/4</u>	<u>Section</u>	<u>Township</u>	<u>Range</u>	<u>Meridian</u>
NW	14	25 NORTH	49 EAST	MDB&M

in Eureka County, Nevada, on 10TH day of February, 2003.

The name and mailing address of the locator is:  
Placer Dome Exploration Inc.  
240 S. Rock Blvd., Suite 117  
Reno, Nevada 89502

The Claim is approximately 1500 feet long and 600 feet wide, such that 1490 feet is claimed in a North direction and 10 feet in a south direction from the point of discovery (monument of location), at which the Notice of Location was posted together with 300 feet on each side of the monument of location and center line of the Claim. The general course of the lode or vein is from the North to the South direction.

The number, location and markings on each corner monument are as follows:

	<u>Location</u>	<u>Markings</u>	<u>Description</u>
No. 1:	Northwest Cor	N.W. Corner RFT 101	1 1/2" x 1 1/2" x 4' wood post
No. 2:	Northeast Cor	N.E. Corner RFT 101	1 1/2" x 1 1/2" x 4' wood post
No. 3:	Southeast Cor	S.E. Corner RFT 101	1 1/2" x 1 1/2" x 4' wood post
No. 4:	Southwest Cor	S.W. Corner RFT 101	1 1/2" x 1 1/2" x 4' wood post

As erected on the ground, each corner monument is marked as described above by scribed metal tags.

The work of location consisted of making a claim map as provided in NRS 517.040.

Dated this 20<sup>th</sup> day March, 2003

SIGNATURE OF LOCATOR

By:

  
H. H. Tonking, Ag

Suggested Form - Nevada Department of Minerals  
Nevada - Lode Certificate of Location - NRS. 517.050

### RECORDER'S STAMP

BOOK 360 PAGE 236  
OFFICIAL RECORDS  
RECORDED AT THE REQUEST OF  
*Placer Dome Expl*  
2003 APR 18 PM 1:54

EUREKA COUNTY NEVADA  
M.N. REBALEATI, RECORDER  
FILE NO. FEES 20 50

# 181600

BOOK 360 PAGE 236

# 181601

## CERTIFICATE OF LOCATION LODE MINING CLAIM

TO ALL WHOM IT MAY CONCERN:

The undersigned hereby certifies that he has caused to be located the RFT 102 Lode Mining Claim in the following quarter sections(s)

<u>¼</u>	<u>Section</u>	<u>Township</u>	<u>Range</u>	<u>Meridian</u>
NW	14	25 NORTH	49 EAST	MDB&M
SW	14	25 NORTH	49 EAST	MDB&M

in Eureka County, Nevada, on the 10TH day of February, 2003.

The name and mailing address of the locator is:  
Placer Dome Exploration Inc.  
240 S. Rock Blvd., Suite 117  
Reno, Nevada 89502

The Claim is approximately 1500 feet long and 600 feet wide, such that 10 feet is claimed in a North direction and 1490 feet in South direction from the point of discovery (monument of location), at which the Notice of Location was posted together with 300 feet on each side of the monument of location and center line of the Claim. The general course of the lode or vein is from the North to the South direction.

The number, location and markings on each corner monument are as follows:


	<u>Location</u>	<u>Markings</u>	<u>Description</u>
No. 1:	Northwest Cor	N.W. Corner RFT 102	1½" x 1½" x 4' wood post
No. 2:	Northeast Cor	N.E. Corner RFT 102	1½" x 1½" x 4' wood post
No. 3:	Southeast Cor	S.E. Corner RFT 102	1½" x 1½" x 4' wood post
No. 4:	Southwest Cor	S.W. Corner RFT 102	1½" x 1½" x 4' wood post

As erected on the land, each corner monument is marked as described above by scribed metal tags.

The work of location consisted of making a claim map as provided in NRS 517.040.

Dated this 20<sup>th</sup> day March, 2003

SIGNATURE OF LOCATOR

By:   
H. H. Tonking, Agt

Suggested Form - Nevada Department of Minerals  
Nevada - Lode Certificate of Location - NRS. 517.050

RECORDER'S STAMP

BOOK 360 PAGE 237  
OFFICIAL RECORDS  
RECORDED AT THE REQUEST OF  
Placer Dome Exploration  
2003 APR 18 PM 1:54  
EUREKA COUNTY NEVADA  
M.M. REBALEATI, RECORDER  
FILE NO. FEES 20.50

BOOK 360 PAGE 237

181601

# 181602

## CERTIFICATE OF LOCATION

### LODE MINING CLAIM

TO ALL WHOM IT MAY CONCERN:

The undersigned hereby certifies that he has caused to be located the RFT 103 Lode Mining Claim in the following quarter section(s)

<u>1/4</u>	<u>Section</u>	<u>Township</u>	<u>Range</u>	<u>Meridian</u>
NW	14	25 NORTH	49 EAST	MDB&M

in Eureka County, Nevada, on the 10TH day of February, 2003.

The name and mailing address of the locator is:

Placer Dome Exploration Inc.  
240 S. Rock Blvd., Suite 117  
Reno, Nevada 89502

The Claim is approximately 1500 feet long and 600 feet wide, such that 1490 feet is claimed in a North direction and 10 feet in south direction from the point of discovery (monument of location), at which the Notice of Location was posted together with 300 feet on each side of the monument of location and center line of the Claim. The general course of the lode or vein is from the North to the South direction.

The number, location and markings on each corner monument are as follows:

	<u>Location</u>	<u>Markings</u>	<u>Description</u>
No. 1:	Northwest Cor	N.W. Corner RFT 103	1 1/2" x 1 1/2" x 4' wood post
No. 2:	Northeast Cor	N.E. Corner RFT 103	1 1/2" x 1 1/2" x 4' wood post
No. 3:	Southeast Cor	S.E. Corner RFT 103	1 1/2" x 1 1/2" x 4' wood post
No. 4:	Southwest Cor	S.W. Corner RFT 103	1 1/2" x 1 1/2" x 4' wood post

As erected on the land, each corner monument is marked as described above by scribed metal tags.

The work of location consisted of making a claim map as provided in NRS 517.040.

Dated this 20<sup>th</sup> day of March, 2003

SIGNATURE OF LOCATOR

By:

*H. H. Fonking, Ag*  
H. H. Fonking, Ag

Suggested Form - Nevada Department of Minerals  
Nevada - Lode Certificate of Location - NRS. 517.050

#### RECORDER'S STAMP

BOOK 360 PAGE 238  
OFFICIAL RECORDS  
RECORDED AT THE REQUEST OF  
*Placer Dome Expl*  
2003 APR 18 PM 1:54

EUREKA COUNTY NEVADA  
M.H. REBALEATI, RECORDER  
FILE NO. FEES 20<sup>50</sup>

181602

# 181603

## CERTIFICATE OF LOCATION LODE MINING CLAIM

TO ALL WHOM IT MAY CONCERN:

The undersigned hereby certifies that he has caused to be located the RFT 104 Lode Mining Claim in the following quarter sections(s)

<u>¼</u>	<u>Section</u>	<u>Township</u>	<u>Range</u>	<u>Meridian</u>
NW	14	25 NORTH	49 EAST	MDB&M
SW	14	25 NORTH	49 EAST	MDB&M

in Eureka County, Nevada, the 10TH day of February, 2003.

The name and mailing address of the locator is:  
Placer Dome Exploration Inc.  
240 S. Rock Blvd., Suite 117  
Reno, Nevada 89502

The Claim is approximately 1500 feet long and 600 feet wide, such that 10 feet is claimed in a North direction and 1490 feet in South direction from the point of discovery (monument of location), at which the Notice of Location was posted together with 300 feet on each side of the monument of location and center line of the Claim. The general course of the lode or vein is from the North to the South direction.

The number, location and markings on each corner monument are as follows:

	<u>Location</u>	<u>Markings</u>	<u>Description</u>
No. 1:	Northwest Cor	N.W. Corner RFT 104	1½" x 1½" x 4' wood post
No. 2:	Northeast Cor	N.E. Corner RFT 104	1½" x 1½" x 4' wood post
No. 3:	Southeast Cor	S.E. Corner RFT 104	1½" x 1½" x 4' wood post
No. 4:	Southwest Cor	S.W. Corner RFT 104	1½" x 1½" x 4' wood post

As erected on the ground, each corner monument is marked as described above by scribed metal tags.

The work of location consisted of making a claim map as provided in NRS 517.040.

Dated this 20<sup>th</sup> day March, 2003

SIGNATURE OF LOCATOR

By:

*H. H. Tonking*  
H. H. Tonking, Ag

Suggested Form - Nevada Department of Minerals  
Nevada - Lode Certificate of Location - NRS. 517.050

RECORDER'S STAMP

BOOK 360 PAGE 239  
OFFICIAL RECORDS  
RECORDED AT THE REQUEST OF  
*Placer Dome Expl*  
2003 APR 18 PM 1:55

EUREKA COUNTY NEVADA  
M.N. REBALEATI, RECORDER  
FILED. FEES 20.50

181603

BOOK 360 PAGE 239



# 181604

## CERTIFICATE OF LOCATION

### LODE MINING CLAIM

TO ALL WHOM IT MAY CONCERN:

The undersigned hereby certifies that he has caused to be located the RFT 105 Lode Mining Claim in the following quarter section(s)

<u>1/4</u>	<u>Section</u>	<u>Township</u>	<u>Range</u>	<u>Meridian</u>
NW	14	25 NORTH	49 EAST	MDB&M

in Eureka County, Nevada, on the 10TH day of February, 2003.

The name and mailing address of the locator is:

Placer Dome Exploration Inc.  
240 S. Rock Blvd., Suite 117  
Reno, Nevada 89502

The Claim is approximately 1500 feet long and 600 feet wide, such that 1490 feet is claimed in a North direction and 10 feet in south direction from the point of discovery (monument of location), at which the Notice of Location was posted together with 300 feet on each side of the monument of location and center line of the Claim. The general course of the lode or vein is from the North to the South direction.

The number, location and markings on each corner monument are as follows:

	<u>Location</u>	<u>Markings</u>	<u>Description</u>
No. 1:	Northwest Cor	N.W. Corner RFT 105	1 1/2" x 1 1/2" x 4' wood post
No. 2:	Northeast Cor	N.E. Corner RFT 105	1 1/2" x 1 1/2" x 4' wood post
No. 3:	Southeast Cor	S.E. Corner RFT 105	1 1/2" x 1 1/2" x 4' wood post
No. 4:	Southwest Cor	S.W. Corner RFT 105	1 1/2" x 1 1/2" x 4' wood post

As erected on the land, each corner monument is marked as described above by scribed metal tags.

The work of location consisted of making a claim map as provided in NRS 517.040.

Dated this 20<sup>th</sup> day March, 2003

SIGNATURE OF LOCATOR

By: 

H. H. Tonking, Ag

Suggested Form - Nevada Department of Minerals  
Nevada - Lode Certificate of Location - NRS. 517.050

RECORDER'S STAMP

BOOK 360 PAGE 240  
OFFICIAL RECORDS  
RECORDED AT THE REQUEST OF  
Placer Dome Expl.  
2003 APR 18 PM 1:55

EUREKA COUNTY NEVADA  
M.N. REBALCATTI, RECORDER  
FILFNO. FEE\$ 20.50

181604

BOOK 360 PAGE 240

# 181605

## CERTIFICATE OF LOCATION LODE MINING CLAIM

TO ALL WHOM IT MAY CONCERN:

The undersigned hereby certifies that he has caused to be located the RFT 106 Lode Mining Claim in the following quarter sections(s)

<u>¼</u>	<u>Section</u>	<u>Township</u>	<u>Range</u>	<u>Meridian</u>
NW	14	25 NORTH	49 EAST	MDB&M
SW	14	25 NORTH	49 EAST	MDB&M

in Eureka County, Nevada, the 10TH day of February, 2003.

The name and mailing address of the locator is:  
Placer Dome Exploration Inc.  
240 S. Rock Blvd., Suite 117  
Reno, Nevada 89502

The Claim is approximately 1500 feet long and 600 feet wide, such that 10 feet is claimed in a North direction and 1490 feet in South direction from the point of discovery (monument of location), at which the Notice of Location was posted together with 300 feet on each side of the monument of location and center line of the Claim. The general course of the lode or vein is from the North to the South direction.

The number, location and markings on each corner monument are as follows:

	<u>Location</u>	<u>Markings</u>	<u>Description</u>
No. 1:	Northwest Cor	N.W. Corner RFT 106	1½" x 1½" x 4' wood post
No. 2:	Northeast Cor	N.E. Corner RFT 106	1½" x 1½" x 4' wood post
No. 3:	Southeast Cor	S.E. Corner RFT 106	1½" x 1½" x 4' wood post
No. 4:	Southwest Cor	S.W. Corner RFT 106	1½" x 1½" x 4' wood post

As erected on the ground, each corner monument is marked as described above by scribed metal tags.

The work of location consisted of making a claim map as provided in NRS 517.040.

Dated this 20<sup>th</sup> day March, 2003

SIGNATURE OF LOCATOR

By:

*H. H. Tonking*  
H. H. Tonking, Ag

Suggested Form - Nevada Department of Minerals  
Nevada - Lode Certificate of Location - NRS. 517.050

### RECORDER'S STAMP

BOOK 360 PAGE 241  
OFFICIAL RECORDS  
RECORDED AT THE REQUEST OF  
*Placer Dome Expl*  
2003 APR 18 PM 1:55

EUREKA COUNTY NEVADA  
M.N. REBALEATI, RECORDER  
FILE NO. FEES 20.50

# 181605

BOOK 360 PAGE 241

# 181606

## CERTIFICATE OF LOCATION LODE MINING CLAIM

TO ALL WHOM IT MAY CONCERN:

The undersigned hereby certifies that he has caused to be located the RFT 107 Lode Mining Claim in the following quarter sections:

<u>¼</u>	<u>Section</u>	<u>Township</u>	<u>Range</u>	<u>Meridian</u>
NW	14	25 NORTH	49 EAST	MDB&M
NE	14	25 NORTH	49 EAST	MDB&M

in Eureka County, Nevada, on the 10TH day of February, 2003.

The name and mailing address of the locator is:  
Placer Dome Exploration Inc.  
240 S. Rock Blvd., Suite 117  
Reno, Nevada 89502

The Claim is approximately 1500 feet long and 600 feet wide, such that 1490 feet is claimed in a North direction and 10 feet in South direction from the point of discovery (monument of location), at which the Notice of Location was posted together with 300 feet on each side of the monument of location and center line of the Claim. The general course of the lode or vein is from the North to the South direction.

The number, location and markings on each corner monument are as follows:

	<u>Location</u>	<u>Markings</u>	<u>Description</u>
No. 1:	Northwest Cor	N.W. Corner RFT 107	1½" x 1½" x 4' wood post
No. 2:	Northeast Cor	N.E. Corner RFT 107	1½" x 1½" x 4' wood post
No. 3:	Southeast Cor	S.E. Corner RFT 107	1½" x 1½" x 4' wood post
No. 4:	Southwest Cor	S.W. Corner RFT 107	1½" x 1½" x 4' wood post

As erected on the ground, each corner monument is marked as described above by scribed metal tags.

The work of location consisted of making a claim map as provided in NRS 517.040.

Dated this 20<sup>th</sup> day March, 2003

SIGNATURE OF LOCATOR

By:

*H. H. Tonking, Ag*  
H. H. Tonking, Ag

Suggested Form - Nevada Department of Minerals  
Nevada - Lode Certificate of Location - NRS. 517.050

RECORDER'S STAMP

BOOK 360 PAGE 242  
OFFICIAL RECORDS  
RECORDED AT THE REQUEST OF  
*Placer Dome Expl*  
2003 APR 18 PM 1:55

EUREKA COUNTY NEVADA  
M.N. REBALEATI, RECORDER  
FILED. FEES 20.50

181606

BOOK 360 PAGE 242

181607

CERTIFICATE OF LOCATION

LODE MINING CLAIM

TO ALL WHOM IT MAY CONCERN:

The undersigned hereby certifies that he has caused to be located the RFT 108 Lode Mining Claim in the following quarter sections:

<u>¼ Section</u>	<u>Section</u>	<u>Township</u>	<u>Range</u>	<u>Meridian</u>
NW	14	25 NORTH	49 EAST	MDB&M
NE	14	25 NORTH	49 EAST	MDB&M
SW	14	25 NORTH	49 EAST	MDB&M
SE	14	25 NORTH	49 EAST	MDB&M

in Eureka County, Nevada, the 10TH day of February, 2003.

The name and mailing address of the locator is:  
Placer Dome Exploration Inc.  
240 S. Rock Blvd., Suite 117  
Reno, Nevada 89502

The Claim is approximately 1500 feet long and 600 feet wide, such that 10 feet is claimed in a North direction and 1490 feet in South direction from the point of discovery (monument of location), at which the Notice of Location was posted together with 300 feet on each side of the monument of location and center line of the Claim. The general color of the lode or vein is from the North to the South direction.

The number, location and markings on each corner monument are as follows:

	<u>Location</u>	<u>Markings</u>	<u>Description</u>
No. 1:	Northwest Cor	N.W. Corner RFT 108	1½" x 1½" x 4' wood post
No. 2:	Northeast Cor	N.E. Corner RFT 108	1½" x 1½" x 4' wood post
No. 3:	Southeast Cor	S.E. Corner RFT 108	1½" x 1½" x 4' wood post
No. 4:	Southwest Cor	S.W. Corner RFT 108	1½" x 1½" x 4' wood post

As erected on the ground, each corner monument is marked as described above by scribed metal tags.

The work of location consisted of making a claim map as provided in NRS 517.040.

Dated this 20<sup>th</sup> day of March, 2003

SIGNATURE OF LOCATOR

By: [Signature]  
H. H. Tonking, A.S.

Suggested Form - Nevada Department of Minerals  
Nevada - Lode Certificate of Location - NRS. 517.050

RECORDER'S STAMP

BOOK 360 PAGE 243  
OFFICIAL RECORDS  
RECORDED AT THE REQUEST OF  
Placer Dome Inc  
2003 APR 18 PM 1:55  
EUREKA COUNTY NEVADA  
M.H. REBALEATI, RECORDER  
FILE NO. FEES 20.50

181607

BOOK 360 PAGE 243

# 181608

## CERTIFICATE OF LOCATION LODE MINING CLAIM

TO ALL WHOM IT MAY CONCERN:

The undersigned hereby certifies that he has caused to be located the RFT 109 Lode Mining Claim in the following quarter sections(s)

<u>1/4</u>	<u>Section</u>	<u>Township</u>	<u>Range</u>	<u>Meridian</u>
NE	14	25 NORTH	49 EAST	MDB&M

in Eureka County, Nevada, on the 10TH day of February, 2003.

The name and mailing address of the locator is:  
Placer Dome Exploration Inc.  
240 S. Rock Blvd., Suite 117  
Reno, Nevada 89502

The Claim is approximately 1500 feet long and 600 feet wide, such that 1490 feet is claimed in a North direction and 10 feet in a south direction from the point of discovery (monument of location), at which the Notice of Location was posted together with 300 feet on each side of the monument of location and center line of the Claim. The general course of the lode or vein is from the North to the South direction.

The number, location and markings on each corner monument are as follows:

	<u>Location</u>	<u>Markings</u>	<u>Description</u>
No. 1:	Northwest Cor	N.W. Corner RFT 109	1 1/2" x 1 1/2" x 4' wood post
No. 2:	Northeast Cor	N.E. Corner RFT 109	1 1/2" x 1 1/2" x 4' wood post
No. 3:	Southeast Cor	S.E. Corner RFT 109	1 1/2" x 1 1/2" x 4' wood post
No. 4:	Southwest Cor	S.W. Corner RFT 109	1 1/2" x 1 1/2" x 4' wood post

As erected on the ground, each corner monument is marked as described above by scribed metal tags.

The work of location consisted of making a claim map as provided in NRS 517.040.

Dated this 20<sup>th</sup> day March, 2003

SIGNATURE OF LOCATOR

By:

  
H. H. Tonking, Ag

Suggested Form - Nevada Department of Minerals  
Nevada - Lode Certificate of Location - NRS. 517.050

RECORDER'S STAMP

BOOK 360 PAGE 244  
OFFICIAL RECORDS  
RECORDED AT THE REQUEST OF  
Placer Dome Expl  
2003 APR 18 PM 1:55  
EUREKA COUNTY NEVADA  
M.N. REBALEATI, RECORDER  
FILED. FEES 20<sup>50</sup>

181608

BOOK 360 PAGE 244

181609

CERTIFICATE OF LOCATION  
LODE MINING CLAIM

TO ALL WHOM IT MAY CONCERN:

The undersigned hereby certifies that he has caused to be located the RFT 110 Lode Mining Claim in the following quarter sections:

<u>1/4</u>	<u>Section</u>	<u>Township</u>	<u>Range</u>	<u>Meridian</u>
NE	14	25 NORTH	49 EAST	MDB&M
SE	14	25 NORTH	49 EAST	MDB&M

in Eureka County, Nevada, on the 10TH day of February, 2003.

The name and mailing address of the locator is:  
Placer Dome Exploration Inc.  
240 S. Rock Blvd., Suite 117  
Reno, Nevada 89502

The Claim is approximately 1500 feet long and 600 feet wide, such that 10 feet is claimed in a North direction and 1490 feet in South direction from the point of discovery (monument of location), at which the Notice of Location was posted together with 300 feet on each side of the monument of location and center line of the Claim. The general course of the lode or vein is from the North to the South direction.

The number, location and markings on each corner monument are as follows:

	<u>Location</u>	<u>Markings</u>	<u>Description</u>
No. 1:	Northwest Corner	N.W. Corner RFT 110	1 1/2" x 1 1/2" x 4' wood post
No. 2:	Northeast Corner	N.E. Corner RFT 110	1 1/2" x 1 1/2" x 4' wood post
No. 3:	Southeast Corner	S.E. Corner RFT 110	1 1/2" x 1 1/2" x 4' wood post
No. 4:	Southwest Corner	S.W. Corner RFT 110	1 1/2" x 1 1/2" x 4' wood post

As erected on the ground, each corner monument is marked as described above by scribed metal tags.

The work of location consisted of making a claim map as provided in NRS 517.040.

Dated this 20<sup>th</sup> day March, 2003

SIGNATURE OF LOCATOR

By: H. H. Tonking, Ag.

Suggested Form - Nevada Department of Minerals  
Nevada - Lode Certificate of Location - NRS. 517.050

RECORDER'S STAMP

BOOK 360 PAGE 245  
OFFICIAL RECORDS  
RECORDED AT THE REQUEST OF  
Placer Dome Expl  
2003 APR 18 PM 1:55

EUREKA COUNTY NEVADA  
M.N. REBELEATI, RECORDER  
FILE NO. FEES 20.50

181609

BOOK 360 PAGE 245