

181611

CERTIFICATE OF LOCATION

LODE MINING CLAIM

TO ALL WHOM IT MAY CONCERN:

The undersigned hereby certifies that he has caused to be located the PP 173 Lode Mining Claim in the following quarter sections(s)

<u>¼</u>	<u>Section</u>	<u>Township</u>	<u>Range</u>	<u>Meridian</u>
NW	21	25 NORTH	49 EAST	MDB&M
NE	21	25 NORTH	49 EAST	MDB&M
SE	21	25 NORTH	49 EAST	MDB&M
SW	21	25 NORTH	49 EAST	MDB&M

in Eureka County, Nevada, on the 11TH day of February, 2003.

The name and mailing address of the locator is:

Placer Dome Exploration Inc.
240 S. Rock Blvd., Suite 117
Reno, Nevada 89502

The Claim is approximately 1500 feet long and 600 feet wide, such that 20 feet is claimed in a North direction and 1480 feet in South direction from the point of discovery (monument of location), at which the Notice of Location was posted together with 300 feet on each side of the monument of location and center line of the Claim. The general course of the lode or vein is from the North to the South direction.

The number, location and markings on each corner monument are as follows:

	<u>Location</u>	<u>Markings</u>	<u>Description</u>
No. 1:	Northwest Cor	N.W. Corner PP 173	1½" x 1½" x 4' wood post
No. 2:	Northeast Cor	N.E. Corner PP 173	1½" x 1½" x 4' wood post
No. 3:	Southeast Cor	S.E. Corner PP 173	1½" x 1½" x 4' wood post
No. 4:	Southwest Cor	S.W. Corner PP 173	1½" x 1½" x 4' wood post


As erected on the ground, each corner monument is marked as described above by scribed metal tags.

The work of location consisted of making a claim map as provided in NRS 517.040.

Dated this 20th day March, 2003

SIGNATURE OF LOCATOR

By:


H. H. Fonking, Agt

Suggested Form - Nevada Department of Minerals
Nevada - Lode Certificate of Location - NRS. 517.050

RECORDER'S STAMP

BOOK 360 PAGE 246
OFFICIAL RECORDS
RECORDED AT THE REQUEST OF
Placer Dome Exp.
2003 APR 18 PM 1:58

EUREKA COUNTY NEVADA
M.N. REBALEATI, RECORDER
FILE NO. FEES 20.50

181611

BOOK 360 PAGE 246

181612

CERTIFICATE OF LOCATION
LODE MINING CLAIM

TO ALL WHOM IT MAY CONCERN:

The undersigned hereby certifies that he has caused to be located the PP 174 Lode Mining Claim in the following quarter sections(s):

<u>1/4</u>	<u>Section</u>	<u>Township</u>	<u>Range</u>	<u>Meridian</u>
NW	21	25 NORTH	49 EAST	MDB&M
NE	21	25 NORTH	49 EAST	MDB&M

in Eureka County, Nevada, on 11TH day of February, 2003.

The name and mailing address of the locator is:
Placer Dome Exploration Inc.
240 S. Rock Blvd., Suite 117
Reno, Nevada 89502

The Claim is approximately 1500 feet long and 600 feet wide, such that 1480 feet is claimed in a North direction and 20 feet in a south direction from the point of discovery (monument of location), at which the Notice of Location was posted together with 300 feet on each side of the monument of location and center line of the Claim. The general course of the lode or vein is from the North to the South direction.

The number, location and markings on each corner monument are as follows:

	<u>Location</u>	<u>Markings</u>	<u>Description</u>
No. 1:	Northwest Cor	N.W. Corner PP 174	1 1/2" x 1 1/2" x 4' wood post
No. 2:	Northeast Cor	N.E. Corner PP 174	1 1/2" x 1 1/2" x 4' wood post
No. 3:	Southeast Cor	S.E. Corner PP 174	1 1/2" x 1 1/2" x 4' wood post
No. 4:	Southwest Cor	S.W. Corner PP 174	1 1/2" x 1 1/2" x 4' wood post

As erected on the ground, each corner monument is marked as described above by scribed metal tags.

The work of location consisted of making a claim map as provided in NRS 517.040.

Dated this 20th day March, 2003

SIGNATURE OF LOCATOR

By:

H. H. Tonking
H. H. Tonking, Ag

Suggested Form - Nevada Department of Minerals
Nevada - Lode Certificate of Location - NRS. 517.050

RECORDER'S STAMP

BOOK 360 PAGE 247
OFFICIAL RECORDS
RECORDED AT THE REQUEST OF
Placer Dome Exp.
2003 APR 18 PM 1:58

EUREKA COUNTY NEVADA
M.N. REBALEATI, RECORDER
FILE NO.

FEES \$20.50

181612

181613

CERTIFICATE OF LOCATION

LODE MINING CLAIM

TO ALL WHOM IT MAY CONCERN:

The undersigned hereby certifies that he has caused to be located the PP 175 Lode Mining Claim in the following quarter section(s)

<u>1/4</u>	<u>Section</u>	<u>Township</u>	<u>Range</u>	<u>Meridian</u>
NE	21	25 NORTH	49 EAST	MDB&M
SE	21	25 NORTH	49 EAST	MDB&M

in Eureka County, Nevada, the 11TH day of February, 2003.

The name and mailing address of the locator is:

Placer Dome Exploration Inc.
240 S. Rock Blvd., Suite 117
Reno, Nevada 89502

The Claim is approximately 1500 feet long and 600 feet wide, such that 20 feet is claimed in a North direction and 1480 feet in south direction from the point of discovery (monument of location), at which the Notice of Location was posted together with 300 feet on each side of the monument of location and center line of the Claim. The general course of the lode or vein is from the North to the South direction.

The number, location and markings on each corner monument are as follows:

	<u>Location</u>	<u>Markings</u>	<u>Description</u>
No. 1:	Northwest Cor	N.W. Corner PP 175	1 1/2" x 1 1/2" x 4' wood post
No. 2:	Northeast Cor	N.E. Corner PP 175	1 1/2" x 1 1/2" x 4' wood post
No. 3:	Southeast Cor	S.E. Corner PP 175	1 1/2" x 1 1/2" x 4' wood post
No. 4:	Southwest Cor	S.W. Corner PP 175	1 1/2" x 1 1/2" x 4' wood post

As erected on the ground, each corner monument is marked as described above by scribed metal tags.

The work of location consisted of making a claim map as provided in NRS 517.040.

Dated this 20th day March, 2003

SIGNATURE OF LOCATOR

By:

H. H. Tonking
H. H. Tonking, Ag

Suggested Form - Nevada Department of Minerals
Nevada - Lode Certificate of Location - NRS. 517.050

RECORDER'S STAMP

BOOK 360 PAGE 248
OFFICIAL RECORDS
RECORDED AT THE REQUEST OF
Placer Dome Exp.
2003 APR 18 PM 1:58

EUREKA COUNTY NEVADA
M.N. REBALEATI, RECORDER
FILE NO. FEE \$ 20.50

181613

181614

CERTIFICATE OF LOCATION
LODE MINING CLAIM

TO ALL WHOM IT MAY CONCERN:

The undersigned hereby certifies that he has caused to be located the PP 176 Lode Mining Claim in the following quarter section(s):

<u>1/4</u>	<u>Section</u>	<u>Township</u>	<u>Range</u>	<u>Meridian</u>
NE	21	25 NORTH	49 EAST	MDB&M

in Eureka County, Nevada, on the 11TH day of February, 2003.

The name and mailing address of the locator is:
Placer Dome Exploration Inc.
240 S. Rock Blvd., Suite 117
Reno, Nevada 89502

The Claim is approximately 1500 feet long and 600 feet wide, such that 1480 feet is claimed in a North direction and 20 feet in a South direction from the point of discovery (monument of location), at which the Notice of Location was posted together with 300 feet on each side of the monument of location and center line of the Claim. The general course of the lode or vein is from the North to the South direction.

The number, location and markings on each corner monument are as follows:

	<u>Location</u>	<u>Markings</u>	<u>Description</u>
No. 1:	Northwest Corner	N.W. Corner PP 176	1 1/2" x 1 1/2" x 4' wood post
No. 2:	Northeast Corner	N.E. Corner PP 176	1 1/2" x 1 1/2" x 4' wood post
No. 3:	Southeast Corner	S.E. Corner PP 176	1 1/2" x 1 1/2" x 4' wood post
No. 4:	Southwest Corner	S.W. Corner PP 176	1 1/2" x 1 1/2" x 4' wood post

As erected on the ground, each corner monument is marked as described above by scribed metal tags.

The work of location consisted of making a claim map as provided in NRS 517.040.

Dated this 20th day of March, 2003

SIGNATURE OF LOCATOR

By:

H. H. Tonking
H. H. Tonking, Ag

Suggested Form - Nevada Department of Minerals
Nevada - Lode Certificate of Location - NRS. 517.050

RECORDER'S STAMP

BOOK 360 PAGE 249
OFFICIAL RECORDS
RECORDED AT THE REQUEST OF
Placer Dome Exp.
2003 APR 18 PM 1:58

EUREKA COUNTY NEVADA
M.N. REBALEATI, RECORDER
FILE NO. FEES 20.50

181614

181615

CERTIFICATE OF LOCATION LODE MINING CLAIM

TO ALL WHOM IT MAY CONCERN:

The undersigned hereby certifies that he has caused to be located the PP 177 Lode Mining Claim in the following quarter sections(s):

<u>1/4</u>	<u>Section</u>	<u>Township</u>	<u>Range</u>	<u>Meridian</u>
NE	21	25 NORTH	49 EAST	MDB&M
SE	21	25 NORTH	49 EAST	MDB&M

in Eureka County, Nevada, on 11TH day of February, 2003.

The name and mailing address of the locator is:
Placer Dome Exploration Inc.
240 S. Rock Blvd., Suite 117
Reno, Nevada 89502

The Claim is approximately 1500 feet long and 600 feet wide, such that 20 feet is claimed in a North direction and 1480 feet in South direction from the point of discovery (monument of location), at which the Notice of Location was posted together with 300 feet on each side of the monument of location and center line of the Claim. The general course of the lode or vein is from the North to the South direction.

The number, location and markings on each corner monument are as follows:

	<u>Location</u>	<u>Markings</u>	<u>Description</u>
No. 1:	Northwest Corner	N.W. Corner PP 177	1 1/2" x 1 1/2" x 4' wood post
No. 2:	Northeast Corner	N.E. Corner PP 177	1 1/2" x 1 1/2" x 4' wood post
No. 3:	Southeast Corner	S.E. Corner PP 177	1 1/2" x 1 1/2" x 4' wood post
No. 4:	Southwest Corner	S.W. Corner PP 177	1 1/2" x 1 1/2" x 4' wood post

As erected on the ground, each corner monument is marked as described above by scribed metal tags.

The work of location consisted of making a claim map as provided in NRS 517.040.

Dated this 20th day March, 2003

SIGNATURE OF LOCATOR

By: 
H. H. Tonking, Ag

Suggested Form - Nevada Department of Minerals
Nevada - Lode Certificate of Location NRS. 517.050

RECORDER'S STAMP

BOOK 360 PAGE 250
OFFICIAL RECORDS
RECORDED AT THE REQUEST OF
Placer Dome Exp.
2003 APR 18 PM 1:58

EUREKA COUNTY NEVADA
M.N. REBALEATI, RECORDER
FILE NO. FEES 20.50

181615

BOOK 360 PAGE 250

181616

CERTIFICATE OF LOCATION

LODE MINING CLAIM

TO ALL WHOM IT MAY CONCERN:

The undersigned hereby certifies that he has caused to be located the PP 275 Lode Mining Claim in the following quarter sections(s).

<u>¼</u>	<u>Section</u>	<u>Township</u>	<u>Range</u>	<u>Meridian</u>
SW	21	25 NORTH	49 EAST	MDB&M
SE	21	25 NORTH	49 EAST	MDB&M

in Eureka County, Nevada, on 4TH day of February, 2003.

The name and mailing address of the locator is:
Placer Dome Exploration Inc.
240 S. Rock Blvd., Suite 117
Reno, Nevada 89502

The Claim is approximately 1500 feet long and 600 feet wide, such that 1480 feet is claimed in a North direction and 20 feet in a South direction from the point of discovery (monument of location), at which the Notice of Location was posted together with 300 feet on each side of the monument of location and center line of the Claim. The general course of the lode or vein is from the North to the South direction.

The number, location and markings on each corner monument are as follows:


	<u>Location</u>	<u>Markings</u>	<u>Description</u>
No. 1:	Northwest Corner	N.W. Corner PP 275	1½" x 1½" x 4' wood post
No. 2:	Northeast Corner	N.E. Corner PP 275	1½" x 1½" x 4' wood post
No. 3:	Southeast Corner	S.E. Corner PP 275	1½" x 1½" x 4' wood post
No. 4:	Southwest Corner	S.W. Corner PP 275	1½" x 1½" x 4' wood post

As erected on the grid, each corner monument is marked as described above by scribed metal tags.

The work of location consisted of making a claim map as provided in NRS 517.040.

Dated this 20th day March, 2003

SIGNATURE OF LOCATOR

By: 
H. H. Tonking, Ag.

Suggested Form - Nevada Department of Minerals
Nevada - Lode Certificate of Location - NRS. 517.050

RECORDER'S STAMP

BOOK 360 PAGE 251
OFFICIAL RECORDS
RECORDED AT THE REQUEST OF
Placer Dome Exp.
2003 APR 18 PM 1:59

EUREKA COUNTY NEVADA
M.N. REBALEATI, RECORDER
FILE NO. FEES 20.50

181616

181617

CERTIFICATE OF LOCATION
LODE MINING CLAIM

TO ALL WHOM IT MAY CONCERN:

The undersigned hereby certifies that he has caused to be located the PP 276 Lode Mining Claim in the following quarter sections(s):

<u>1/4</u>	<u>Section</u>	<u>Township</u>	<u>Range</u>	<u>Meridian</u>
SW	21	25 NORTH	49 EAST	MDB&M
SE	21	25 NORTH	49 EAST	MDB&M
NW	28	25 NORTH	49 EAST	MDB&M
NE	28	25 NORTH	49 EAST	MDB&M

in Eureka County, Nevada, on 4TH day of February, 2003.

The name and mailing address of the locator is:
Placer Dome Exploration Inc.
240 S. Rock Blvd., Suite 117
Reno, Nevada 89502

The Claim is approximately 1500 feet long and 600 feet wide, such that 20 feet is claimed in a North direction and 1480 feet in South direction from the point of discovery (monument of location), at which the Notice of Location was posted together with 300 feet on each side of the monument of location and center line of the Claim. The general course of the lode or vein is from the North to the South direction.

The number, location and markings on each corner monument are as follows:

	<u>Location</u>	<u>Markings</u>	<u>Description</u>
No. 1:	Northwest Cor	N.W. Corner PP 276	1 1/2" x 1 1/2" x 4' wood post
No. 2:	Northeast Cor	N.E. Corner PP 276	1 1/2" x 1 1/2" x 4' wood post
No. 3:	Southeast Cor	S.E. Corner PP 276	1 1/2" x 1 1/2" x 4' wood post
No. 4:	Southwest Cor	S.W. Corner PP 276	1 1/2" x 1 1/2" x 4' wood post

As erected on the ground, each corner monument is marked as described above by scribed metal tags.

The work of location consisted of making a claim map as provided in NRS 517.040.

Dated this 20th day March, 2003

SIGNATURE OF LOCATOR

By:

H. H. Tonking
H. H. Tonking, Ag

Suggested Form - Nevada Department of Minerals
Nevada - Lode Certificate of Location - NRS. 517.050

RECORDER'S STAMP

BOOK 360 PAGE 252
OFFICIAL RECORDS
RECORDED AT THE REQUEST OF
Placer Dome Exp.
2003 APR 18 PM 1:59

EUREKA COUNTY NEVADA
M.N. REBALEATI, RECORDER
FILE NO. FEES 20.50

181617

BOOK 360 PAGE 252

181618

CERTIFICATE OF LOCATION LODE MINING CLAIM

TO ALL WHOM IT MAY CONCERN:

The undersigned hereby certifies that he has caused to be located the PP 277 Lode Mining Claim in the following quarter section(s)

<u>1/4</u>	<u>Section</u>	<u>Township</u>	<u>Range</u>	<u>Meridian</u>
SE	21	25 NORTH	49 EAST	MDB&M

in Eureka County, Nevada, the 4TH day of February, 2003.

The name and mailing address of the locator is:
Placer Dome Exploration Inc.
240 S. Rock Blvd., Suite 117
Reno, Nevada 89502

The Claim is approximately 1500 feet long and 600 feet wide, such that 1480 feet is claimed in a North direction and 20 feet in a South direction from the point of discovery (monument of location), at which the Notice of Location was posted together with 300 feet on each side of the monument of location and center line of the Claim. The general course of the lode or vein is from the North to the South direction.

The number, location and markings on each corner monument are as follows:

	<u>Location</u>	<u>Markings</u>	<u>Description</u>
No. 1:	Northwest Corner	N.W. Corner PP 277	1 1/2" x 1 1/2" x 4' wood post
No. 2:	Northeast Corner	N.E. Corner PP 277	1 1/2" x 1 1/2" x 4' wood post
No. 3:	Southeast Corner	S.E. Corner PP 277	1 1/2" x 1 1/2" x 4' wood post
No. 4:	Southwest Corner	S.W. Corner PP 277	1 1/2" x 1 1/2" x 4' wood post

As erected on the ground, each corner monument is marked as described above by scribed metal tags.

The work of location consisted of making a claim map as provided in NRS 517.040.

Dated this 20th day March, 2003

SIGNATURE OF LOCATOR

By: 
H. H. Tonking, Agent

Suggested Form - Nevada Department of Minerals
Nevada - Lode Certificate of Location - NRS. 517.050

RECORDER'S STAMP

BOOK 360 PAGE 253
OFFICIAL RECORDS
RECORDED AT THE REQUEST OF
Placer Dome Exp.
2003 APR 18 PM 1:59

EUREKA COUNTY NEVADA
M.N. REBELEATI, RECORDER
FILE NO. FEES 20.50

181618

BOOK 360 PAGE 253

181619

CERTIFICATE OF LOCATION LODE MINING CLAIM

TO ALL WHOM IT MAY CONCERN:

The undersigned hereby certifies that he has caused to be located the PP 278 Lode Mining Claim in the following quarter sections(s)

<u>1/4</u>	<u>Section</u>	<u>Township</u>	<u>Range</u>	<u>Meridian</u>
SE	21	25 NORTH	49 EAST	MDB&M
NE	28	25 NORTH	49 EAST	MDB&M

in Eureka County, Nevada, the 4TH day of February, 2003.

The name and mailing address of the locator is:
Placer Dome Exploration Inc.
240 S. Rock Blvd., Suite 117
Reno, Nevada 89502

The Claim is approximately 1500 feet long and 600 feet wide, such that 20 feet is claimed in a North direction and 1480 feet in South direction from the point of discovery (monument of location), at which the Notice of Location was posted together with 300 feet on each side of the monument of location and center line of the Claim. The general course of the lode or vein is from the North to the South direction.

The number, location and markings on each corner monument are as follows:

	<u>Location</u>	<u>Markings</u>	<u>Description</u>
No. 1:	Northwest Cor	N.W. Corner PP 278	1 1/2" x 1 1/2" x 4' wood post
No. 2:	Northeast Cor	N.E. Corner PP 278	1 1/2" x 1 1/2" x 4' wood post
No. 3:	Southeast Cor	S.E. Corner PP 278	1 1/2" x 1 1/2" x 4' wood post
No. 4:	Southwest Cor	S.W. Corner PP 278	1 1/2" x 1 1/2" x 4' wood post


As erected on the ground, each corner monument is marked as described above by scribed metal tags.

The work of location consisted of making a claim map as provided in NRS 517.040.

Dated this 20th day March, 2003

SIGNATURE OF LOCATOR

By:


H. H. Tonking, Agent

Suggested Form - Nevada Department of Minerals
Nevada - Lode Certificate of Location - NRS. 517.050

RECORDER'S STAMP

BOOK 360 PAGE 254
OFFICIAL RECORDS
RECORDED AT THE REQUEST OF
Placer Dome Exp.
2003 APR 18 PM 1:59

EUREKA COUNTY NEVADA
M. N. REBALEATI, RECORDER
FILE NO. FEES 20.50

181619

BOOK 360 PAGE 254

181620

CERTIFICATE OF LOCATION
LODE MINING CLAIM

TO ALL WHOM IT MAY CONCERN:

The undersigned hereby certifies that he has caused to be located the PP 279 Lode Mining Claim in the following quarter section(s)

<u>1/4</u>	<u>Section</u>	<u>Township</u>	<u>Range</u>	<u>Meridian</u>
SE	21	25 NORTH	49 EAST	MDB&M

in Eureka County, Nevada, on 4TH day of February, 2003.

The name and mailing address of the locator is:
Placer Dome Exploration Inc.
240 S. Rock Blvd., Suite 117
Reno, Nevada 89502

The Claim is approximately 1500 feet long and 600 feet wide, such that 1480 feet is claimed in a North direction and 20 feet in a South direction from the point of discovery (monument of location), at which the Notice of Location was posted together with 300 feet on each side of the monument of location and center line of the Claim. The general course of the lode or vein is from the North to the South direction.

The number, location and markings on each corner monument are as follows:

	<u>Location</u>	<u>Markings</u>	<u>Description</u>
No. 1:	Northwest Corner	N.W. Corner PP 279	1 1/2" x 1 1/2" x 4' wood post
No. 2:	Northeast Corner	N.E. Corner PP 279	1 1/2" x 1 1/2" x 4' wood post
No. 3:	Southeast Corner	S.E. Corner PP 279	1 1/2" x 1 1/2" x 4' wood post
No. 4:	Southwest Corner	S.W. Corner PP 279	1 1/2" x 1 1/2" x 4' wood post

As erected on the ground, each corner monument is marked as described above by scribed metal tags.

The work of location consisted of making a claim map as provided in NRS 517.040.

Dated this 20th day March, 2003

SIGNATURE OF LOCATOR

By: H. H. Tonking, Agent

Suggested Form - Nevada Department of Minerals
Nevada - Lode Certificate of Location - NRS. 517.050

RECORDER'S STAMP

BOOK 360 PAGE 255
OFFICIAL RECORDS
RECORDED AT THE REQUEST OF
Placer Dome Exp
2003 APR 18 PM 1:59

EUREKA COUNTY NEVADA
M.H. REBALEATI, RECORDER
FILE NO.

FEES 20.50

181620

BOOK 360 PAGE 255

181621

CERTIFICATE OF LOCATION
LODE MINING CLAIM

TO ALL WHOM IT MAY CONCERN:

The undersigned hereby certifies that he has caused to be located the PP 280 Lode Mining Claim in the following quarter sections(s)

<u>1/4</u>	<u>Section</u>	<u>Township</u>	<u>Range</u>	<u>Meridian</u>
SE	21	25 NORTH	49 EAST	MDB&M
NE	28	25 NORTH	49 EAST	MDB&M

in Eureka County, Nevada, the 4TH day of February, 2003.

The name and mailing address of the locator is:
Placer Dome Exploration Inc.
240 S. Rock Blvd., Suite 117
Reno, Nevada 89502

The Claim is approximately 1500 feet long and 600 feet wide, such that 20 feet is claimed in a North direction and 1480 feet in South direction from the point of discovery (monument of location), at which the Notice of Location was posted together with 300 feet on each side of the monument of location and center line of the Claim. The general course of the lode or vein is from the North to the South direction.

The number, location and markings on each corner monument are as follows:

	<u>Location</u>	<u>Markings</u>	<u>Description</u>
No. 1:	Northwest Cor	N.W. Corner PP 280	1 1/2" x 1 1/2" x 4' wood post
No. 2:	Northeast Cor	N.E. Corner PP 280	1 1/2" x 1 1/2" x 4' wood post
No. 3:	Southeast Cor	S.E. Corner PP 280	1 1/2" x 1 1/2" x 4' wood post
No. 4:	Southwest Cor	S.W. Corner PP 280	1 1/2" x 1 1/2" x 4' wood post

As erected on the ground, each corner monument is marked as described above by scribed metal tags.

The work of location consisted of making a claim map as provided in NRS 517.040.

Dated this 20th day March, 2003

SIGNATURE OF LOCATOR

By:

H. H. Tonking
H. H. Tonking, Ag

Suggested Form - Nevada Department of Minerals
Nevada - Lode Certificate of Location - NRS. 517.050

RECORDER'S STAMP

BOOK 360 PAGE 256
OFFICIAL RECORDS
RECORDED AT THE REQUEST OF
Placer Dome Exp.
2003 APR 18 PM 1:59

EUREKA COUNTY NEVADA
M.N. REBALEATI, RECORDER
FILE NO.

FEES \$20.50

181621

181622

CERTIFICATE OF LOCATION LODE MINING CLAIM

TO ALL WHOM IT MAY CONCERN:

The undersigned hereby certifies that he has caused to be located the PP 281 Lode Mining Claim in the following quarter section(s)

<u>1/4</u>	<u>Section</u>	<u>Township</u>	<u>Range</u>	<u>Meridian</u>
SE	21	25 NORTH	49 EAST	MDB&M

in Eureka County, Nevada, on the 4TH day of February, 2003.

The name and mailing address of the locator is:
Placer Dome Exploration Inc.
240 S. Rock Blvd., Suite 117
Reno, Nevada 89502

The Claim is approximately 1500 feet long and 600 feet wide, such that 1480 feet is claimed in a North direction and 20 feet in a South direction from the point of discovery (monument of location), at which the Notice of Location was posted together with 300 feet on each side of the monument of location and center line of the Claim. The general course of the lode or vein is from the North to the South direction.

The number, location and markings on each corner monument are as follows:

	<u>Location</u>	<u>Markings</u>	<u>Description</u>
No. 1:	Northwest Corner	N.W. Corner PP 281	1 1/2" x 1 1/2" x 4' wood post
No. 2:	Northeast Corner	N.E. Corner PP 281	1 1/2" x 1 1/2" x 4' wood post
No. 3:	Southeast Corner	S.E. Corner PP 281	1 1/2" x 1 1/2" x 4' wood post
No. 4:	Southwest Corner	S.W. Corner PP 281	1 1/2" x 1 1/2" x 4' wood post

As erected on the ground, each corner monument is marked as described above by scribed metal tags.

The work of location consisted of making a claim map as provided in NRS 517.040.

Dated this 20th day of March, 2003

SIGNATURE OF LOCATOR

By:


H. H. Tonking, Agent

Suggested Form - Nevada Department of Minerals
Nevada - Lode Certificate of Location - NRS. 517.050

RECORDER'S STAMP

BOOK 360 PAGE 257
OFFICIAL RECORDS
RECORDED AT THE REQUEST OF
Placer Dome Exp.
2003 APR 18 PM 1:59

EUREKA COUNTY NEVADA
M.H. REBELETTI, RECORDER
FILE NO. FEES 20.50

181622

BOOK 360 PAGE 257

181623

CERTIFICATE OF LOCATION LODE MINING CLAIM

TO ALL WHOM IT MAY CONCERN:

The undersigned hereby certifies that he has caused to be located the PP 282 Lode Mining Claim in the following quarter sections(s)

<u>1/4</u>	<u>Section</u>	<u>Township</u>	<u>Range</u>	<u>Meridian</u>
SE	21	25 NORTH	49 EAST	MDB&M
NE	28	25 NORTH	49 EAST	MDB&M

in Eureka County, Nevada, on the 4TH day of February, 2003.

The name and mailing address of the locator is:
Placer Dome Exploration Inc.
240 S. Rock Blvd., Suite 117
Reno, Nevada 89502

The Claim is approximately 1500 feet long and 600 feet wide, such that 20 feet is claimed in a North direction and 1480 feet in South direction from the point of discovery (monument of location), at which the Notice of Location was posted together with 300 feet on each side of the monument of location and center line of the Claim. The general course of the lode or vein is from the North to the South direction.

The number, location and markings on each corner monument are as follows:

	<u>Location</u>	<u>Markings</u>	<u>Description</u>
No. 1:	Northwest Cor	N.W. Corner PP 282	1 1/2" x 1 1/2" x 4' wood post
No. 2:	Northeast Cor	N.E. Corner PP 282	1 1/2" x 1 1/2" x 4' wood post
No. 3:	Southeast Cor	S.E. Corner PP 282	1 1/2" x 1 1/2" x 4' wood post
No. 4:	Southwest Cor	S.W. Corner PP 282	1 1/2" x 1 1/2" x 4' wood post

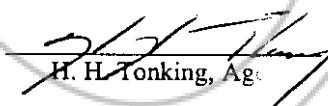
As erected on the grid, each corner monument is marked as described above by scribed metal tags.

The work of location consisted of making a claim map as provided in NRS 517.040.

Dated this 20th day March, 2003

SIGNATURE OF LOCATOR

By:


H. H. Tonking, Agent

Suggested Form - Nevada Department of Minerals
Nevada - Lode Certificate of Location - NRS. 517.050

RECORDER'S STAMP

BOOK 360 PAGE 258
OFFICIAL RECORDS
RECORDED AT THE REQUEST OF
Placer Dome Exp.
2003 APR 18 PM 1:59

EUREKA COUNTY NEVADA
M.M. REBALEATI, RECORDER
FILE NO. FEES \$20.50

181623

BOOK 360 PAGE 258

181624

CERTIFICATE OF LOCATION LODE MINING CLAIM

TO ALL WHOM IT MAY CONCERN:

The undersigned hereby certifies that he has caused to be located the PP 283 Lode Mining Claim in the following quarter sections(s)

<u>1/4</u>	<u>Section</u>	<u>Township</u>	<u>Range</u>	<u>Meridian</u>
SE	21	25 NORTH	49 EAST	MDB&M
SW	22	25 NORTH	49 EAST	MDB&M

in Eureka County, Nevada, on the 4TH day of February, 2003.

The name and mailing address of the locator is:
Placer Dome Exploration Inc.
240 S. Rock Blvd., Suite 117
Reno, Nevada 89502

The Claim is approximately 1500 feet long and 600 feet wide, such that 1480 feet is claimed in a North direction and 20 feet in a South direction from the point of discovery (monument of location), at which the Notice of Location was posted together with 300 feet on each side of the monument of location and center line of the Claim. The general course of the lode or vein is from the North to the South direction.

The number, location and markings on each corner monument are as follows:

	<u>Location</u>	<u>Markings</u>	<u>Description</u>
No. 1:	Northwest Corner	N.W. Corner PP 283	1 1/2" x 1 1/2" x 4' wood post
No. 2:	Northeast Corner	N.E. Corner PP 283	1 1/2" x 1 1/2" x 4' wood post
No. 3:	Southeast Corner	S.E. Corner PP 283	1 1/2" x 1 1/2" x 4' wood post
No. 4:	Southwest Corner	S.W. Corner PP 283	1 1/2" x 1 1/2" x 4' wood post

As erected on the ground, each corner monument is marked as described above by scribed metal tags.

The work of location consisted of making a claim map as provided in NRS 517.040.

Dated this 20th day March, 2003

SIGNATURE OF LOCATOR

By: 
H. H. Tonking, Agent

Suggested Form - Nevada Department of Minerals
Nevada - Lode Certificate of Location - NRS. 517.050

RECORDER'S STAMP

BOOK 360 PAGE 259
OFFICIAL RECORDS
RECORDED AT THE REQUEST OF
Placer Dome Exp
2003 APR 18 PM 1:59

EUREKA COUNTY NEVADA
M.H. REBALEATI, RECORDER
FILED
FEES 20.50
181624

BOOK 360 PAGE 259

181625

CERTIFICATE OF LOCATION
LODE MINING CLAIM

TO ALL WHOM IT MAY CONCERN:

The undersigned hereby certifies that he has caused to be located the PP 284 Lode Mining Claim in the following quarter sections(s)

<u>1/4</u>	<u>Section</u>	<u>Township</u>	<u>Range</u>	<u>Meridian</u>
SE	21	25 NORTH	49 EAST	MDB&M
NE	28	25 NORTH	49 EAST	MDB&M
SW	22	25 NORTH	49 EAST	MDB&M
NW	27	25 NORTH	49 EAST	MDB&M

in Eureka County, Nevada, on 4TH day of February, 2003.

The name and mailing address of the locator is:
Placer Dome Exploration Inc.
240 S. Rock Blvd., Suite 117
Reno, Nevada 89502

The Claim is approximately 1500 feet long and 600 feet wide, such that 20 feet is claimed in a North direction and 1480 feet in south direction from the point of discovery (monument of location), at which the Notice of Location was posted together with 300 feet on each side of the monument of location and center line of the Claim. The general course of the lode or vein is from the North to the South direction.

The number, location and markings on each corner monument are as follows:

	<u>Location</u>	<u>Markings</u>	<u>Description</u>
No. 1:	Northwest Cor	N.W. Corner PP 284	1 1/2" x 1 1/2" x 4' wood post
No. 2:	Northeast Cor	N.E. Corner PP 284	1 1/2" x 1 1/2" x 4' wood post
No. 3:	Southeast Cor	S.E. Corner PP 284	1 1/2" x 1 1/2" x 4' wood post
No. 4:	Southwest Cor	S.W. Corner PP 284	1 1/2" x 1 1/2" x 4' wood post

As erected on the ground, each corner monument is marked as described above by scribed metal tags.

The work of location consisted of making a claim map as provided in NRS 517.040.

Dated this 20th day March, 2003

SIGNATURE OF LOCATOR

By: [Signature]
H. H. Tonking, Ag

RECORDER'S STAMP

BOOK 360 PAGE 260
OFFICIAL RECORDS
RECORDED AT THE REQUEST OF
Placer Dome Exp.
2003 APR 18 PM 2:00

EUREKA COUNTY NEVADA
M.N. REBALEATI, RECORDER
FILE NO. FEES 20.50

Suggested Form - Nevada Department of Minerals
Nevada - Lode Certificate of Location - NRS. 517.050

181625

181626

CERTIFICATE OF LOCATION
LODE MINING CLAIM

TO ALL WHOM IT MAY CONCERN:

The undersigned hereby certifies that he has caused to be located the PP 285 Lode Mining Claim in the following quarter section(s)

<u>1/4</u>	<u>Section</u>	<u>Township</u>	<u>Range</u>	<u>Meridian</u>
SW	22	25 NORTH	49 EAST	MDB&M

in Eureka County, Nevada, on the 4TH day of February, 2003.

The name and mailing address of the locator is:
Placer Dome Exploration Inc.
240 S. Rock Blvd., Suite 117
Reno, Nevada 89502

The Claim is approximately 1500 feet long and 600 feet wide, such that 1480 feet is claimed in a North direction and 20 feet in a south direction from the point of discovery (monument of location), at which the Notice of Location was posted together with 300 feet on each side of the monument of location and center line of the Claim. The general course of the lode or vein is from the North to the South direction.

The number, location and markings on each corner monument are as follows:

	<u>Location</u>	<u>Markings</u>	<u>Description</u>
No. 1:	Northwest Corner	N.W. Corner PP 285	1 1/2" x 1 1/2" x 4' wood post
No. 2:	Northeast Corner	N.E. Corner PP 285	1 1/2" x 1 1/2" x 4' wood post
No. 3:	Southeast Corner	S.E. Corner PP 285	1 1/2" x 1 1/2" x 4' wood post
No. 4:	Southwest Corner	S.W. Corner PP 285	1 1/2" x 1 1/2" x 4' wood post

As erected on the ground, each corner monument is marked as described above by scribed metal tags.

The work of location consisted of making a claim map as provided in NRS 517.040.

Dated this 20th day March, 2003

SIGNATURE OF LOCATOR

By:

H. H. Tonking
H. H. Tonking, Ag

RECORDER'S STAMP

BOOK 360 PAGE 261
OFFICIAL RECORDS
RECORDED AT THE REQUEST OF
Placer Dome Exp
2003 APR 18 PM 3:00

EUREKA COUNTY NEVADA
M.N. REBALEATI, RECORDER
FILE NO.

FEES 20.50

181626

Suggested Form - Nevada Department of Minerals
Nevada - Lode Certificate of Location - NRS. 517.050

181627

CERTIFICATE OF LOCATION

LODE MINING CLAIM

TO ALL WHOM IT MAY CONCERN:

The undersigned hereby certifies that he has caused to be located the PP 286 Lode Mining Claim in the following quarter sections(s)

<u>¼</u>	<u>Section</u>	<u>Township</u>	<u>Range</u>	<u>Meridian</u>
SW	22	25 NORTH	49 EAST	MDB&M
NW	27	25 NORTH	49 EAST	MDB&M

in Eureka County, Nevada, on the 4TH day of February, 2003.

The name and mailing address of the locator is:
Placer Dome Exploration Inc.
240 S. Rock Blvd., Suite 117
Reno, Nevada 89502

The Claim is approximately 1500 feet long and 600 feet wide, such that 20 feet is claimed in a North direction and 1480 feet in south direction from the point of discovery (monument of location), at which the Notice of Location was posted together with 300 feet on each side of the monument of location and center line of the Claim. The general course of the lode or vein is from the North to the South direction.

The number, location and markings on each corner monument are as follows:

	<u>Location</u>	<u>Markings</u>	<u>Description</u>
No. 1:	Northwest Cor	N.W. Corner PP 286	1½" x 1½" x 4' wood post
No. 2:	Northeast Cor	N.E. Corner PP 286	1½" x 1½" x 4' wood post
No. 3:	Southeast Cor	S.E. Corner PP 286	1½" x 1½" x 4' wood post
No. 4:	Southwest Cor	S.W. Corner PP 286	1½" x 1½" x 4' wood post

As erected on the ground, each corner monument is marked as described above by scribed metal tags.

The work of location consisted of making a claim map as provided in NRS 517.040.

Dated this 20th day March, 2003

SIGNATURE OF LOCATOR

By:

H. H. Tonking, Ag
H. H. Tonking, Ag

Suggested Form - Nevada Department of Minerals
Nevada - Lode Certificate of Location - NRS. 517.050

RECORDER'S STAMP

BOOK 360 PAGE 262
OFFICIAL RECORDS
RECORDED AT THE REQUEST OF
Placer Dome Exp
2003 APR 18 PM 3:00
EUREKA COUNTY NEVADA
M.N. REBELEATI. RECORDER
FILE NO. FEES \$20.50

181627

181628

CERTIFICATE OF LOCATION

LODE MINING CLAIM

TO ALL WHOM IT MAY CONCERN:

The undersigned hereby certifies that he has caused to be located the PP 287 Lode Mining Claim in the following quarter sections:

<u>1/4</u>	<u>Section</u>	<u>Township</u>	<u>Range</u>	<u>Meridian</u>
SW	22	25 NORTH	49 EAST	MDB&M

in Eureka County, Nevada, on the 4TH day of February, 2003.

The name and mailing address of the locator is:

Placer Dome Exploration Inc.
240 S. Rock Blvd., Suite 117
Reno, Nevada 89502

The Claim is approximately 1500 feet long and 600 feet wide, such that 1480 feet is claimed in a North direction and 20 feet in a South direction from the point of discovery (monument of location), at which the Notice of Location was posted together with 300 feet on each side of the monument of location and center line of the Claim. The general course of the lode or vein is from the North to the South direction.

The number, location and markings on each corner monument are as follows:

	<u>Location</u>	<u>Markings</u>	<u>Description</u>
No. 1:	Northwest Cor	N.W. Corner PP 287	1 1/2" x 1 1/2" x 4' wood post
No. 2:	Northeast Cor	N.E. Corner PP 287	1 1/2" x 1 1/2" x 4' wood post
No. 3:	Southeast Cor	S.E. Corner PP 287	1 1/2" x 1 1/2" x 4' wood post
No. 4:	Southwest Cor	S.W. Corner PP 287	1 1/2" x 1 1/2" x 4' wood post

As erected on the ground, each corner monument is marked as described above by scribed metal tags.

The work of location consisted of making a claim map as provided in NRS 517.040.

Dated this 20th day March, 2003

SIGNATURE OF LOCATOR

By:

H. H. Tonking, Ag

RECORDER'S STAMP

BOOK 360 PAGE 263
OFFICIAL RECORDS
RECORDED AT THE REQUEST OF
Placer Dome Exp
2003 APR 18 PM 3:00

EUREKA COUNTY NEVADA
M.N. REBALEATI, RECORDER
FILED.

FEES 20.50

181628

Suggested Form - Nevada Department of Minerals
Nevada - Lode Certificate of Location - NRS. 517.050

181629

CERTIFICATE OF LOCATION LODE MINING CLAIM

TO ALL WHOM IT MAY CONCERN:

The undersigned hereby certifies that he has caused to be located the PP 288 Lode Mining Claim in the following quarter sections:

<u>1/4</u>	<u>Section</u>	<u>Township</u>	<u>Range</u>	<u>Meridian</u>
SW	22	25 NORTH	49 EAST	MDB&M
NW	27	25 NORTH	49 EAST	MDB&M

in Eureka County, Nevada, the 4TH day of February, 2003.

The name and mailing address of the locator is:
Placer Dome Exploration Inc.
240 S. Rock Blvd., Suite 117
Reno, Nevada 89502

The Claim is approximately 1500 feet long and 600 feet wide, such that 20 feet is claimed in a North direction and 1480 feet in South direction from the point of discovery (monument of location), at which the Notice of Location was posted together with 300 feet on each side of the monument of location and center line of the Claim. The general course of the lode or vein is from the North to the South direction.

The number, location and markings on each corner monument are as follows:

	<u>Location</u>	<u>Markings</u>	<u>Description</u>
No. 1:	Northwest Cor	N.W. Corner PP 288	1½" x 1½" x 4' wood post
No. 2:	Northeast Cor:	N.E. Corner PP 288	1½" x 1½" x 4' wood post
No. 3:	Southeast Cor:	S.E. Corner PP 288	1½" x 1½" x 4' wood post
No. 4:	Southwest Cor	S.W. Corner PP 288	1½" x 1½" x 4' wood post


As erected on the ground, each corner monument is marked as described above by scribed metal tags.

The work of location consisted of making a claim map as provided in NRS 517.040.

Dated this 20th day March, 2003

SIGNATURE OF LOCATOR

By:


H. H. Tonking, Ag

Suggested Form - Nevada Department of Minerals
Nevada - Lode Certificate of Location - NRS. 517.050

RECORDER'S STAMP

BOOK 360 PAGE 264
OFFICIAL RECORDS
RECORDED AT THE REQUEST OF
Placer Dome Exp.
2003 APR 18 PM 3:00

EUREKA COUNTY NEVADA
M.N. REBALEATI, RECORDER
FILE NO. FEES 20.50

181629

BOOK 360 PAGE 264

181630

CERTIFICATE OF LOCATION
LODE MINING CLAIM

TO ALL WHOM IT MAY CONCERN:

The undersigned hereby certifies that he has caused to be located the PP 289 Lode Mining Claim in the following quarter section(s)

<u>1/4</u>	<u>Section</u>	<u>Township</u>	<u>Range</u>	<u>Meridian</u>
SW	22	25 NORTH	49 EAST	MDB&M

in Eureka County, Nevada, the 4TH day of February, 2003.

The name and mailing address of the locator is:
Placer Dome Exploration Inc.
240 S. Rock Blvd., Suite 117
Reno, Nevada 89502

The Claim is approximately 1500 feet long and 600 feet wide, such that 1480 feet is claimed in a North direction and 20 feet in a North direction from the point of discovery (monument of location), at which the Notice of Location was posted together with 300 feet on each side of the monument of location and center line of the Claim. The general course of the lode or vein is from the North to the South direction.

The number, location and markings on each corner monument are as follows:

	<u>Location</u>	<u>Markings</u>	<u>Description</u>
No. 1:	Northwest Corner	N.W. Corner PP 289	1 1/2" x 1 1/2" x 4' wood post
No. 2:	Northeast Corner	N.E. Corner PP 289	1 1/2" x 1 1/2" x 4' wood post
No. 3:	Southeast Corner	S.E. Corner PP 289	1 1/2" x 1 1/2" x 4' wood post
No. 4:	Southwest Corner	S.W. Corner PP 289	1 1/2" x 1 1/2" x 4' wood post

As erected on the ground, each corner monument is marked as described above by scribed metal tags.

The work of location consisted of making a claim map as provided in NRS 517.040.

Dated this 20th day March, 2003

SIGNATURE OF LOCATOR

By:


H. H. Tonking, Ag

Suggested Form - Nevada Department of Minerals
Nevada - Lode Certificate of Location - NRS. 517.050

RECORDER'S STAMP

BOOK 360 PAGE 265
OFFICIAL RECORDS
RECORDED AT THE REQUEST OF
Placer Dome Exp
2003 APR 18 PM 3:00
EUREKA COUNTY NEVADA
M.N. REBALEATI, RECORDER
FILE NO. _____ FEES 20.50

181630

181631

CERTIFICATE OF LOCATION

LODE MINING CLAIM

TO ALL WHOM IT MAY CONCERN:

The undersigned hereby certifies that he has caused to be located the PP 290 Lode Mining Claim in the following quarter sections:

<u>1/4</u>	<u>Section</u>	<u>Township</u>	<u>Range</u>	<u>Meridian</u>
SW	22	25 NORTH	49 EAST	MDB&M
NW	27	25 NORTH	49 EAST	MDB&M

in Eureka County, Nevada, on the 4TH day of February, 2003.

The name and mailing address of the locator is:
 Placer Dome Exploration Inc.
 240 S. Rock Blvd., Suite 117
 Reno, Nevada 89502

The Claim is approximately 1500 feet long and 600 feet wide, such that 20 feet is claimed in a North direction and 1480 feet in a South direction from the point of discovery (monument of location), at which the Notice of Location was posted together with 300 feet on each side of the monument and center line of the Claim. The general course of the lode or vein is from the North to the South direction.

The number, location and markings on each corner monument are as follows:

	<u>Location</u>	<u>Markings</u>	<u>Description</u>
No. 1:	Northwest Cor	N.W. Corner PP 290	1 1/2" x 1 1/2" x 4' wood post
No. 2:	Northeast Cor	N.E. Corner PP 290	1 1/2" x 1 1/2" x 4' wood post
No. 3:	Southeast Cor	S.E. Corner PP 290	1 1/2" x 1 1/2" x 4' wood post
No. 4:	Southwest Cor	S.W. Corner PP 290	1 1/2" x 1 1/2" x 4' wood post

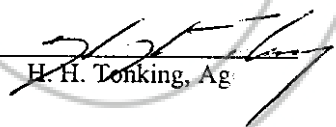
As erected on the ground, each corner monument is marked as described above by scribed metal tags.

The work of location consisted of making a claim map as provided in NRS 517.040.

Dated this 20th day March, 2003

SIGNATURE OF LOCATOR

By:


H. H. Tonking, Agent

Suggested Form - Nevada Department of Minerals
Nevada - Lode Certificate of Location - NRS. 517.050

RECORDER'S STAMP

BOOK 360 PAGE 266
 OFFICIAL RECORDS
 RECORDED AT THE REQUEST OF
 Placer Dome Exp
 2003 APR 18 PM 3:00

EUREKA COUNTY NEVADA
 M.N. REBALEATI, RECORDER
 FILE NO. FEES \$20.50

181631

BOOK 360 PAGE 266

181632

CERTIFICATE OF LOCATION
LODE MINING CLAIM

TO ALL WHOM IT MAY CONCERN:

The undersigned hereby certifies that he has caused to be located the PP 291 Lode Mining Claim in the following quarter sections:

<u>1/4</u>	<u>Section</u>	<u>Township</u>	<u>Range</u>	<u>Meridian</u>
SW	22	25 NORTH	49 EAST	MDB&M

in Eureka County, Nevada, the 4th day of February, 2003.

The name and mailing address of the locator is:
Placer Dome Exploration Inc.
240 S. Rock Blvd., Suite 117
Reno, Nevada 89502

The Claim is approximately 1500 feet long and 200 feet wide, such that 1480 feet is claimed in a North direction and 20 feet in south direction from the point of discovery (monument of location), at which the Notice of Location was posted together with 100 feet on each side of the monument of location and center line of the Claim. The general course of the lode or vein is from the North to the South direction.

The number, location and markings on each corner monument are as follows:

	<u>Location</u>	<u>Markings</u>	<u>Description</u>
No. 1:	Northwest Corner	N.W. Corner PP 291	1 1/2" x 1 1/2" x 4' wood post
No. 2:	Northeast Corner	N.E. Corner PP 291	1 1/2" x 1 1/2" x 4' wood post
No. 3:	Southeast Corner	S.E. Corner PP 291	1 1/2" x 1 1/2" x 4' wood post
No. 4:	Southwest Corner	S.W. Corner PP 291	1 1/2" x 1 1/2" x 4' wood post

As erected on the land, each corner monument is marked as described above by scribed metal tags.

The work of location consisted of making a claim map as provided in NRS 517.040.

Dated this 20th day March, 2003

SIGNATURE OF LOCATOR

By: [Signature]
H. H. Tonking, Ag

Suggested Form - Nevada Department of Minerals
Nevada - Lode Certificate of Location - NRS. 517.050

RECORDER'S STAMP

BOOK 360 PAGE 267
OFFICIAL RECORDS
RECORDED AT THE REQUEST OF
Placer Dome Exp
2003 APR 18 PM 3:00

EUREKA COUNTY NEVADA
M.N. REBALEATI, RECORDER
FILE NO. FEES \$ 20.50

181632

BOOK 360 PAGE 267

181633

CERTIFICATE OF LOCATION

LODE MINING CLAIM

TO ALL WHOM IT MAY CONCERN:

The undersigned hereby certifies that he has caused to be located the PP 292 Lode Mining Claim in the following quarter sections:

<u>1/4</u>	<u>Section</u>	<u>Township</u>	<u>Range</u>	<u>Meridian</u>
SW	22	25 NORTH	49 EAST	MDB&M
NW	27	25 NORTH	49 EAST	MDB&M

in Eureka County, Nevada, on the 4th day of February, 2003.

The name and mailing address of the locator is:
Placer Dome Exploration Inc.
240 S. Rock Blvd., Suite 117
Reno, Nevada 89502

The Claim is approximately 1500 feet long and 200 feet wide, such that 20 feet is claimed in a North direction and 1480 feet in South direction from the point of discovery (monument of location), at which the Notice of Location was posted together with 100 feet on each side of the monument of location and center line of the Claim. The general course of the lode or vein is from the North to the South direction.

The number, location and markings on each corner monument are as follows:

	<u>Location</u>	<u>Markings</u>	<u>Description</u>
No. 1:	Northwest Cor	N.W. Corner PP 292	1 1/2" x 1 1/2" x 4' wood post
No. 2:	Northeast Cor	N.E. Corner PP 292	1 1/2" x 1 1/2" x 4' wood post
No. 3:	Southeast Cor	S.E. Corner PP 292	1 1/2" x 1 1/2" x 4' wood post
No. 4:	Southwest Cor	S.W. Corner PP 292	1 1/2" x 1 1/2" x 4' wood post

As erected on the ground, each corner monument is marked as described above by scribed metal tags.

The work of location consisted of making a claim map as provided in NRS 517.040.

Dated this 20th day March, 2003

SIGNATURE OF LOCATOR

By:

H. H. Tonking, Ag

Suggested Form - Nevada Department of Minerals
Nevada - Lode Certificate of Location - NRS. 517.050

RECORDER'S STAMP

BOOK 360 PAGE 268
OFFICIAL RECORDS
RECORDED AT THE REQUEST OF
Placer Dome Exp
2003 APR 18 PM 3:01

EUREKA COUNTY NEVADA
M.N. REBALEATI, RECORDER
FILE NO.

FEES 20.50

181633

BOOK 360 PAGE 268

181634

CERTIFICATE OF LOCATION
LODE MINING CLAIM

TO ALL WHOM IT MAY CONCERN:

The undersigned hereby certifies that he has caused to be located the PP 293 Lode Mining Claim in the following quarter sections:

<u>1/4</u>	<u>Section</u>	<u>Township</u>	<u>Range</u>	<u>Meridian</u>
NW	28	25 NORTH	49 EAST	MDB&M
NE	28	25 NORTH	49 EAST	MDB&M

in Eureka County, Nevada, the 4TH day of February, 2003.

The name and mailing address of the locator is:
Placer Dome Exploration Inc.
240 S. Rock Blvd., Suite 117
Reno, Nevada 89502

The Claim is approximately 1500 feet long and 600 feet wide, such that 1400 feet is claimed in a North direction and 100 feet in south direction from the point of discovery (monument of location), at which the Notice of Location was posted together with 300 feet on each side of the monument of location and center line of the Claim. The general course of the lode or vein is from the North to the South direction.

The number, location and markings on each corner monument are as follows:

	<u>Location</u>	<u>Markings</u>	<u>Description</u>
No. 1:	Northwest Corner	N.W. Corner PP 293	1 1/2" x 1 1/2" x 4' wood post
No. 2:	Northeast Corner	N.E. Corner PP 293	1 1/2" x 1 1/2" x 4' wood post
No. 3:	Southeast Corner	S.E. Corner PP 293	1 1/2" x 1 1/2" x 4' wood post
No. 4:	Southwest Corner	S.W. Corner PP 293	1 1/2" x 1 1/2" x 4' wood post

As erected on the ground, each corner monument is marked as described above by scribed metal tags.

The work of location consisted of making a claim map as provided in NRS 517.040.

Dated this 20th day March, 2003

SIGNATURE OF LOCATOR

By: [Signature]
H. H. Tonking, Agent

Suggested Form - Nevada Department of Minerals
Nevada - Lode Certificate of Location - NRS. 517.050

RECORDER'S STAMP

BOOK 360 PAGE 269
OFFICIAL RECORDS
RECORDED AT THE REQUEST OF
Placer Dome Exp
2003 APR 18 PM 3:01

EUREKA COUNTY NEVADA
M.N. REBALEATI, RECORDER
FILE NO. FEES 20.50

181634

181635

CERTIFICATE OF LOCATION LODE MINING CLAIM

TO ALL WHOM IT MAY CONCERN:

The undersigned hereby certifies that he has caused to be located the PP 294 Lode Mining Claim in the following quarter sections:

<u>¼</u>	<u>Section</u>	<u>Township</u>	<u>Range</u>	<u>Meridian</u>
<u>NE</u>	<u>28</u>	<u>25 NORTH</u>	<u>49 EAST</u>	<u>MDB&M</u>
<u>SE</u>	<u>28</u>	<u>25 NORTH</u>	<u>49 EAST</u>	<u>MDB&M</u>

in Eureka County, Nevada, on the 4TH day of February, 2003.

The name and mailing address of the locator is:
Placer Dome Exploration Inc.
240 S. Rock Blvd., Suite 117
Reno, Nevada 89502

The Claim is approximately 1500 feet long and 600 feet wide, such that 20 feet is claimed in a North direction and 1480 feet in South direction from the point of discovery (monument of location), at which the Notice of Location was posted together with 300 feet on each side of the monument of location and center line of the Claim. The general course of the lode or vein is from the North to the South direction.

The number, location and markings on each corner monument are as follows:

	<u>Location</u>	<u>Markings</u>	<u>Description</u>
No. 1:	Northwest Cor	N.W. Corner PP 294	1½" x 1½" x 4' wood post
No. 2:	Northeast Cor	N.E. Corner PP 294	1½" x 1½" x 4' wood post
No. 3:	Southeast Cor	S.E. Corner PP 294	1½" x 1½" x 4' wood post
No. 4:	Southwest Cor	S.W. Corner PP 294	1½" x 1½" x 4' wood post

As erected on the ground, each corner monument is marked as described above by scribed metal tags.

The work of location consisted of making a claim map as provided in NRS 517.040.

Dated this 20th day March, 2003

SIGNATURE OF LOCATOR

By: 

H. H. Tonking, Agent

Suggested Form - Nevada Department of Minerals
Nevada - Lode Certificate of Location - NRS. 517.050

RECORDER'S STAMP

BOOK 360 PAGE 270
OFFICIAL RECORDS
RECORDED AT THE REQUEST OF
Placer Dome Exp
2003 APR 18 PM 3:01

EUREKA COUNTY NEVADA
M.N. REDELEATI, RECORDER
FILE NO.

FEES 20.50

181635

BOOK 360 PAGE 270

181636

CERTIFICATE OF LOCATION LODE MINING CLAIM

TO ALL WHOM IT MAY CONCERN:

The undersigned hereby certifies that he has caused to be located the PP 295 Lode Mining Claim in the following quarter sections:

<u>¼</u>	<u>Section</u>	<u>Township</u>	<u>Range</u>	<u>Meridian</u>
NE	28	25 NORTH	49 EAST	MDB&M

in Eureka County, Nevada, the 4TH day of February, 2003.

The name and mailing address of the locator is:
Placer Dome Exploration Inc.
240 S. Rock Blvd., Suite 117
Reno, Nevada 89502

The Claim is approximately 1500 feet long and 600 feet wide, such that 1480 feet is claimed in a North direction and 20 feet in south direction from the point of discovery (monument of location), at which the Notice of Location was posted together with 300 feet on each side of the monument of location and center line of the Claim. The general course of the lode or vein is from the North to the South direction.

The number, location and markings on each corner monument are as follows:

	<u>Location</u>	<u>Markings</u>	<u>Description</u>
No. 1:	Northwest Corner	N.W. Corner PP 295	1½" x 1½" x 4' wood post
No. 2:	Northeast Corner	N.E. Corner PP 295	1½" x 1½" x 4' wood post
No. 3:	Southeast Corner	S.E. Corner PP 295	1½" x 1½" x 4' wood post
No. 4:	Southwest Corner	S.W. Corner PP 295	1½" x 1½" x 4' wood post


As erected on the ground, each corner monument is marked as described above by scribed metal tags.

The work of location consisted of making a claim map as provided in NRS 517.040.

Dated this 20th day March, 2003

SIGNATURE OF LOCATOR

By:


H. H. Tonking, Agent

Suggested Form - Nevada Department of Minerals
Nevada - Lode Certificate of Location - NRS. 517.050

RECORDER'S STAMP

BOOK 360 PAGE 271
OFFICIAL RECORDS
RECORDED AT THE REQUEST OF
Placer Dome Exp
2003 APR 18 PM 3:01

EUREKA COUNTY NEVADA
M.H. REBALEATI, RECORDER
FILE NO. FEES 20.50

181636

181637

CERTIFICATE OF LOCATION

LODE MINING CLAIM

TO ALL WHOM IT MAY CONCERN:

The undersigned hereby certifies that he has caused to be located the PP 296 Lode Mining Claim in the following quarter sections(s)

<u>¼</u>	<u>Section</u>	<u>Township</u>	<u>Range</u>	<u>Meridian</u>
NE	28	25 NORTH	49 EAST	MDB&M
SE	28	25 NORTH	49 EAST	MDB&M

in Eureka County, Nevada, on the 4TH day of February, 2003.

The name and mailing address of the locator is:

Placer Dome Exploration Inc.
240 S. Rock Blvd., Suite 117
Reno, Nevada 89502

The Claim is approximately 1500 feet long and 600 feet wide, such that 20 feet is claimed in a North direction and 1480 feet in South direction from the point of discovery (monument of location), at which the Notice of Location was posted together with 300 feet on each side of the monument of location and center line of the Claim. The general course of the lode or vein is from the North to the South direction.

The number, locational markings on each corner monument are as follows:

	<u>Location</u>	<u>Markings</u>	<u>Description</u>
No. 1:	Northwest Corner	N.W. Corner PP 296	1½" x 1½" x 4' wood post
No. 2:	Northeast Corner	N.E. Corner PP 296	1½" x 1½" x 4' wood post
No. 3:	Southeast Corner	S.E. Corner PP 296	1½" x 1½" x 4' wood post
No. 4:	Southwest Corner	S.W. Corner PP 296	1½" x 1½" x 4' wood post

As erected on the grid, each corner monument is marked as described above by scribed metal tags.

The work of location consisted of making a claim map as provided in NRS 517.040.

Dated this 20th day of March, 2003

SIGNATURE OF LOCATOR

By:


H. H. Tonking, Agent

Suggested Form - Nevada Department of Minerals
Nevada - Lode Certificate of Location - NRS. 517.050

RECORDER'S STAMP

BOOK 360 PAGE 272
OFFICIAL RECORDS
RECORDED AT THE REQUEST OF
Placer Dome Exp
2003 APR 18 PM 3:01

EUREKA COUNTY NEVADA
M.N. REBALEATI, RECORDER
FILE NO.

FEES 20.50

181637

BOOK 360 PAGE 272

181638

CERTIFICATE OF LOCATION

LODE MINING CLAIM

TO ALL WHOM IT MAY CONCERN:

The undersigned hereby certifies that he has caused to be located the PP 297 Lode Mining Claim in the following quarter sections:

<u>1/4</u>	<u>Section</u>	<u>Township</u>	<u>Range</u>	<u>Meridian</u>
NE	28	25 NORTH	49 EAST	MDB&M

in Eureka County, Nevada, the 4TH day of February, 2003.

The name and mailing address of the locator is:
Placer Dome Exploration Inc.
240 S. Rock Blvd., Suite 117
Reno, Nevada 89502

The Claim is approximately 1500 feet long and 600 feet wide, such that 1480 feet is claimed in a North direction and 20 feet in south direction from the point of discovery (monument of location), at which the Notice of Location was posted together with 300 feet on each side of the monument of location and center line of the Claim. The general course of the lode or vein is from the North to the South direction.

The number, location and markings on each corner monument are as follows:

	<u>Location</u>	<u>Markings</u>	<u>Description</u>
No. 1:	Northwest Cor	N.W. Corner PP 297	1 1/2" x 1 1/2" x 4' wood post
No. 2:	Northeast Cor	N.E. Corner PP 297	1 1/2" x 1 1/2" x 4' wood post
No. 3:	Southeast Cor	S.E. Corner PP 297	1 1/2" x 1 1/2" x 4' wood post
No. 4:	Southwest Cor	S.W. Corner PP 297	1 1/2" x 1 1/2" x 4' wood post

As erected on the ground, each corner monument is marked as described above by scribed metal tags.

The work of location consisted of making a claim map as provided in NRS 517.040.

Dated this 20th day March, 2003

SIGNATURE OF LOCATOR

By:

[Signature]
H. H. Tonking, Ag

Suggested Form - Nevada Department of Minerals
Nevada - Lode Certificate of Location - NRS. 517.050

RECORDER'S STAMP

BOOK 360 PAGE 273
OFFICIAL RECORDS
RECORDED AT THE REQUEST OF
Placer Dome Exp.
2003 APR 18 PM 3:01

EUREKA COUNTY NEVADA
M.N. REBALANCE RECORD
FILE NO. FEE \$

20.50

181638

181639

CERTIFICATE OF LOCATION LODE MINING CLAIM

TO ALL WHOM IT MAY CONCERN:

The undersigned hereby certifies that he has caused to be located the PP 298 Lode Mining Claim in the following quarter sections(s)

<u>1/4</u>	<u>Section</u>	<u>Township</u>	<u>Range</u>	<u>Meridian</u>
NE	28	25 NORTH	49 EAST	MDB&M
SE	28	25 NORTH	49 EAST	MDB&M

in Eureka County, Nevada, on the 4TH day of February, 2003.

The name and mailing address of the locator is:
Placer Dome Exploration Inc.
240 S. Rock Blvd., Suite 117
Reno, Nevada 89502

The Claim is approximately 1500 feet long and 600 feet wide, such that 20 feet is claimed in a North direction and 1480 feet in South direction from the point of discovery (monument of location), at which the Notice of Location was posted together with 300 feet on each side of the monument of location and center line of the Claim. The general course of the lode or vein is from the North to the South direction.

The number, located markings on each corner monument are as follows:

	<u>Location</u>	<u>Markings</u>	<u>Description</u>
No. 1:	Northwest Corner	N.W. Corner PP 298	1 1/2" x 1 1/2" x 4' wood post
No. 2:	Northeast Corner	N.E. Corner PP 298	1 1/2" x 1 1/2" x 4' wood post
No. 3:	Southeast Corner	S.E. Corner PP 298	1 1/2" x 1 1/2" x 4' wood post
No. 4:	Southwest Corner	S.W. Corner PP 298	1 1/2" x 1 1/2" x 4' wood post


As erected on the grid, each corner monument is marked as described above by scribed metal tags.

The work of location consisted of making a claim map as provided in NRS 517.040.

Dated this 20th day March, 2003

SIGNATURE OF LOCATOR

By:


H. H. Tonking, Agent

Suggested Form - Nevada Department of Minerals
Nevada - Lode Certificate of Location - NRS. 517.050

RECORDER'S STAMP

BOOK 360 PAGE 274
OFFICIAL RECORDS
RECORDED AT THE REQUEST OF
Placer Dome Exp
2003 APR 18 PM 3:01

EUREKA COUNTY NEVADA
M.N. REBALEATI, RECORDER
FILE NO.

FEES 20.50

181639

BOOK 360 PAGE 274

181640

CERTIFICATE OF LOCATION LODE MINING CLAIM

TO ALL WHOM IT MAY CONCERN:

The undersigned hereby certifies that he has caused to be located the PP 299 Lode Mining Claim in the following quarter section(s):

<u>¼</u>	<u>Section</u>	<u>Township</u>	<u>Range</u>	<u>Meridian</u>
<u>NE</u>	<u>28</u>	<u>25 NORTH</u>	<u>49 EAST</u>	<u>MDB&M</u>

in Eureka County, Nevada, on the 4TH day of February, 2003.

The name and mailing address of the locator is:
Placer Dome Exploration Inc.
240 S. Rock Blvd., Suite 117
Reno, Nevada 89502

The Claim is approximately 1500 feet long and 600 feet wide, such that 1480 feet is claimed in a North direction and 20 feet in South direction from the point of discovery (monument of location), at which the Notice of Location was posted together with 300 feet on each side of the monument of location and center line of the Claim. The general course of the lode or vein is from the North to the South direction.

The number, location and markings on each corner monument are as follows:

	<u>Location</u>	<u>Markings</u>	<u>Description</u>
No. 1:	Northwest Corner	N.W. Corner PP 299	1½" x 1½" x 4' wood post
No. 2:	Northeast Corner	N.E. Corner PP 299	1½" x 1½" x 4' wood post
No. 3:	Southeast Corner	S.E. Corner PP 299	1½" x 1½" x 4' wood post
No. 4:	Southwest Corner	S.W. Corner PP 299	1½" x 1½" x 4' wood post


As erected on the ground, each corner monument is marked as described above by scribed metal tags.

The work of location consisted of making a claim map as provided in NRS 517.040.

Dated this 20th day March, 2003

SIGNATURE OF LOCATOR

By:


H. H. Tonking, Ag

Suggested Form - Nevada Department of Minerals
Nevada - Lode Certificate of Location - NRS. 517.050

RECORDER'S STAMP

BOOK 360 PAGE 275
OFFICIAL RECORDS
RECORDED AT THE REQUEST OF
Placer Dome Exp
2003 APR 18 PM 3:01

EUREKA COUNTY NEVADA
M.N. REBELEATI, RECORDER
FILE NO.

181640

FEES 20.50

BOOK 360 PAGE 275

181641

CERTIFICATE OF LOCATION

LODE MINING CLAIM

TO ALL WHOM IT MAY CONCERN:

The undersigned hereby certifies that he has caused to be located the PP 300 Lode Mining Claim in the following quarter sections:

<u>1/4</u>	<u>Section</u>	<u>Township</u>	<u>Range</u>	<u>Meridian</u>
NE	28	25 NORTH	49 EAST	MDB&M
NW	27	25 NORTH	49 EAST	MDB&M
SW	27	25 NORTH	49 EAST	MDB&M
SE	28	25 NORTH	49 EAST	MDB&M

in Eureka County, Nevada, on the 4TH day of February, 2003.

The name and mailing address of the locator is:
Placer Dome Exploration Inc.
240 S. Rock Blvd., Suite 117
Reno, Nevada 89502

The Claim is approximately 1500 feet long and 600 feet wide, such that 20 feet is claimed in a North direction and 1480 feet in South direction from the point of discovery (monument of location), at which the Notice of Location was posted together with 300 feet on each side of the monument of location and center line of the Claim. The general course of the lode or vein is from the North to the South direction.

The number, location and markings on each corner monument are as follows:

	<u>Location</u>	<u>Markings</u>	<u>Description</u>
No. 1:	Northwest Corner	N.W. Corner PP 300	1 1/2" x 1 1/2" x 4' wood post
No. 2:	Northeast Corner	N.E. Corner PP 300	1 1/2" x 1 1/2" x 4' wood post
No. 3:	Southeast Corner	S.E. Corner PP 300	1 1/2" x 1 1/2" x 4' wood post
No. 4:	Southwest Corner	S.W. Corner PP 300	1 1/2" x 1 1/2" x 4' wood post

As erected on the ground, each corner monument is marked as described above by scribed metal tags.

The work of location consisted of making a claim map as provided in NRS 517.040.

Dated this 20th day March, 2003

SIGNATURE OF LOCATOR

By:

H. H. Tonking, Ag

Suggested Form - Nevada Department of Minerals
Nevada - Lode Certificate of Location - NRS. 517.050

RECORDER'S STAMP

BOOK 360 PAGE 276
OFFICIAL RECORDS
RECORDED AT THE REQUEST OF
Placer Dome Exp
2003 APR 18 PM 3:01

EUREKA COUNTY NEVADA
M.N. REBALEATI, RECORDER
FILE NO. FEES \$20.50

181641

BOOK 360 PAGE 276

181642

CERTIFICATE OF LOCATION LODE MINING CLAIM

TO ALL WHOM IT MAY CONCERN:

The undersigned hereby certifies that he has caused to be located the PP 301 Lode Mining Claim in the following quarter sections:

<u>1/4</u>	<u>Section</u>	<u>Township</u>	<u>Range</u>	<u>Meridian</u>
NE	28	25 NORTH	49 EAST	MDB&M
NW	27	25 NORTH	49 EAST	MDB&M

in Eureka County, Nevada, the 4TH day of February, 2003.

The name and mailing address of the locator is:
Placer Dome Exploration Inc.
240 S. Rock Blvd., Suite 117
Reno, Nevada 89502

The Claim is approximately 1500 feet long and 600 feet wide, such that 1480 feet is claimed in a North direction and 20 feet in South direction from the point of discovery (monument of location), at which the Notice of Location was posted together with 300 feet on each side of the monument of location and center line of the Claim. The general course of the lode or vein is from the North to the South direction.

The number, location and markings on each corner monument are as follows:

	<u>Location</u>	<u>Markings</u>	<u>Description</u>
No. 1:	Northwest Cor	N.W. Corner PP 301	1½" x 1½" x 4' wood post
No. 2:	Northeast Cor	N.E. Corner PP 301	1½" x 1½" x 4' wood post
No. 3:	Southeast Cor	S.E. Corner PP 301	1½" x 1½" x 4' wood post
No. 4:	Southwest Cor	S.W. Corner PP 301	1½" x 1½" x 4' wood post

As erected on the land, each corner monument is marked as described above by scribed metal tags.

The work of location consisted of making a claim map as provided in NRS 517.040.

Dated this 20th day March, 2003

SIGNATURE OF LOCATOR

By: 
H.H. Tonking, Ag

Suggested Form - Nevada Department of Minerals
Nevada - Lode Certificate of Location - NRS. 517.050

RECORDER'S STAMP

BOOK 360 PAGE 277
OFFICIAL RECORDS
RECORDED AT THE REQUEST OF
Placer Dome Exp
2003 APR 18 PM 3:02

EUREKA COUNTY NEVADA
M.N. REBALEATI, RECORDER
FILE NO.

FEES 20.50

181642

BOOK 360 PAGE 277

181643

CERTIFICATE OF LOCATION
LODE MINING CLAIM

TO ALL WHOM IT MAY CONCERN:

The undersigned hereby certifies that he has caused to be located the PP 302 Lode Mining Claim in the following quarter sections(s)

<u>1/4</u>	<u>Section</u>	<u>Township</u>	<u>Range</u>	<u>Meridian</u>
NW	27	25 NORTH	49 EAST	MDB&M
SW	27	25 NORTH	49 EAST	MDB&M

in Eureka County, Nevada, the 4TH day of February, 2003.

The name and mailing address of the locator is:
Placer Dome Exploration Inc.
240 S. Rock Blvd., Suite 117
Reno, Nevada 89502

The Claim is approximately 1500 feet long and 600 feet wide, such that 20 feet is claimed in a North direction and 1480 feet in south direction from the point of discovery (monument of location), at which the Notice of Location was posted together with 300 feet on each side of the monument of location and center line of the Claim. The general course of the lode or vein is from the North to the South direction.

The number, location and markings on each corner monument are as follows:

	<u>Location</u>	<u>Markings</u>	<u>Description</u>
No. 1:	Northwest Cor	N.W. Corner PP 302	1 1/2" x 1 1/2" x 4' wood post
No. 2:	Northeast Cor	N.E. Corner PP 302	1 1/2" x 1 1/2" x 4' wood post
No. 3:	Southeast Cor	S.E. Corner PP 302	1 1/2" x 1 1/2" x 4' wood post
No. 4:	Southwest Cor	S.W. Corner PP 302	1 1/2" x 1 1/2" x 4' wood post

As erected on the ground, each corner monument is marked as described above by scribed metal tags.

The work of location consisted of making a claim map as provided in NRS 517.040.

Dated this 20th day March, 2003

SIGNATURE OF LOCATOR

By:

[Handwritten Signature]
H. H. Tonking, Agt

Suggested Form - Nevada Department of Minerals
Nevada - Lode Certificate of Location - NRS. 517.050

RECORDER'S STAMP

BOOK 360 PAGE 278
OFFICIAL RECORDS
RECORDED AT THE REQUEST OF
Placer Dome Exp
2003 APR 18 PM 3:02

EUREKA COUNTY NEVADA
M.N. REBALEATI, RECORDER
FILE NO. FEES \$20.50

181643

BOOK 360 PAGE 278

181644

CERTIFICATE OF LOCATION
LODE MINING CLAIM

TO ALL WHOM IT MAY CONCERN:

The undersigned hereby certifies that he has caused to be located the PP 303 Lode Mining Claim in the following quarter sections:

<u>1/4</u>	<u>Section</u>	<u>Township</u>	<u>Range</u>	<u>Meridian</u>
NW	27	25 NORTH	49 EAST	MDB&M

in Eureka County, Nevada, on 4TH day of February, 2003.

The name and mailing address of the locator is:
Placer Dome Exploration Inc.
240 S. Rock Blvd., Suite 117
Reno, Nevada 89502

The Claim is approximately 1500 feet long and 600 feet wide, such that 1480 feet is claimed in a North direction and 20 feet in South direction from the point of discovery (monument of location), at which the Notice of Location was posted together with 300 feet on each side of the monument of location and center line of the Claim. The general course of the lode or vein is from the North to the South direction.

The number, location and markings on each corner monument are as follows:

	<u>Location</u>	<u>Markings</u>	<u>Description</u>
No. 1:	Northwest Corner	N.W. Corner PP 303	1 1/2" x 1 1/2" x 4' wood post
No. 2:	Northeast Corner	N.E. Corner PP 303	1 1/2" x 1 1/2" x 4' wood post
No. 3:	Southeast Corner	S.E. Corner PP 303	1 1/2" x 1 1/2" x 4' wood post
No. 4:	Southwest Corner	S.W. Corner PP 303	1 1/2" x 1 1/2" x 4' wood post

As erected on the ground, each corner monument is marked as described above by scribed metal tags.

The work of location consisted of making a claim map as provided in NRS 517.040.

Dated this 20th day March, 2003

SIGNATURE OF LOCATOR

By: [Signature]
H. H. Tonking, Ag

Suggested Form - Nevada Department of Minerals
Nevada - Lode Certificate of Location - NRS. 517.050

RECORDER'S STAMP

BOOK 360 PAGE 279
OFFICIAL RECORDS
RECORDED AT THE REQUEST OF
Placer Dome Exp
2003 APR 18 PM 3:02

EUREKA COUNTY NEVADA
M.N. REBALEATI, RECORDER
FILE NO.

FEES 20.50

181644

181645

CERTIFICATE OF LOCATION
LODE MINING CLAIM

TO ALL WHOM IT MAY CONCERN:

The undersigned hereby certifies that he has caused to be located the PP 304 Lode Mining Claim in the following quarter sections:

<u>1/4</u>	<u>Section</u>	<u>Township</u>	<u>Range</u>	<u>Meridian</u>
NW	27	25 NORTH	49 EAST	MDB&M
SW	27	25 NORTH	49 EAST	MDB&M

in Eureka County, Nevada, the 4TH day of February, 2003.

The name and mailing address of the locator is:
Placer Dome Exploration Inc.
240 S. Rock Blvd., Suite 117
Reno, Nevada 89502

The Claim is approximately 1500 feet long and 600 feet wide, such that 20 feet is claimed in a North direction and 1480 feet in South direction from the point of discovery (monument of location), at which the Notice of Location was posted together with 300 feet on each side of the monument of location and center line of the Claim. The general course of the lode or vein is from the North to the South direction.

The number, location and markings on each corner monument are as follows:


	<u>Location</u>	<u>Markings</u>	<u>Description</u>
No. 1:	Northwest Cor	N.W. Corner PP 304	1 1/2" x 1 1/2" x 4' wood post
No. 2:	Northeast Cor	N.E. Corner PP 304	1 1/2" x 1 1/2" x 4' wood post
No. 3:	Southeast Cor	S.E. Corner PP 304	1 1/2" x 1 1/2" x 4' wood post
No. 4:	Southwest Cor	S.W. Corner PP 304	1 1/2" x 1 1/2" x 4' wood post

As erected on the ground, each corner monument is marked as described above by scribed metal tags.

The work of location consisted of making a claim map as provided in NRS 517.040.

Dated this 20th day March, 2003

SIGNATURE OF LOCATOR

By: 
H. H. Tonking, Ag

Suggested Form - Nevada Department of Minerals
Nevada - Lode Certificate of Location - NRS. 517.050

RECORDER'S STAMP

BOOK 360 PAGE 280
OFFICIAL RECORDS
RECORDED AT THE REQUEST OF
Placer Dome Exp
2003 APR 18 PM 3:02

EUREKA COUNTY NEVADA
M.N. REBALEATI, RECORDER
FILE NO. FEES \$20.50

181645

BOOK 360 PAGE 280

181646

CERTIFICATE OF LOCATION

LODE MINING CLAIM

TO ALL WHOM IT MAY CONCERN:

The undersigned hereby certifies that he has caused to be located the PP 305 Lode Mining Claim in the following quarter sections:

<u>¼</u>	<u>Section</u>	<u>Township</u>	<u>Range</u>	<u>Meridian</u>
NW	27	25 NORTH	49 EAST	MDB&M

in Eureka County, Nevada, on the 4TH day of February, 2003.

The name and mailing address of the locator is:

Placer Dome Exploration Inc.
240 S. Rock Blvd., Suite 117
Reno, Nevada 89502

The Claim is approximately 1500 feet long and 600 feet wide, such that 1480 feet is claimed in a North direction and 20 feet in South direction from the point of discovery (monument of location), at which the Notice of Location was posted together with 300 feet on each side of the monument of location and center line of the Claim. The general course of the lode or vein is from the North to the South direction.

The number, location and markings on each corner monument are as follows:

	<u>Location</u>	<u>Markings</u>	<u>Description</u>
No. 1:	Northwest Cor	N.W. Corner PP 305	1½" x 1½" x 4" wood post
No. 2:	Northeast Cor	N.E. Corner PP 305	1½" x 1½" x 4" wood post
No. 3:	Southeast Cor	S.E. Corner PP 305	1½" x 1½" x 4" wood post
No. 4:	Southwest Cor	S.W. Corner PP 305	1½" x 1½" x 4" wood post


As erected on the ground, each corner monument is marked as described above by scribed metal tags.

The work of location consisted of making a claim map as provided in NRS 517.040.

Dated this 20th day March, 2003

SIGNATURE OF LOCATOR

By:


H. H. Tonking, Ag

Suggested Form - Nevada Department of Minerals
Nevada - Lode Certificate of Location - NRS. 517.050

RECORDER'S STAMP

BOOK 360 PAGE 281
OFFICIAL RECORDS
RECORDED AT THE REQUEST OF
Placer Dome Exp
2003 APR 18 PM 3:02

EUREKA COUNTY NEVADA
M.N. REBALEATI, RECORDER
FILE NO.

FEES \$20.50

181646

BOOK 360 PAGE 281

181647

CERTIFICATE OF LOCATION

LODE MINING CLAIM

TO ALL WHOM IT MAY CONCERN:

The undersigned hereby certifies that he has caused to be located the PP 306 Lode Mining Claim in the following quarter sections(s)

<u>1/4</u>	<u>Section</u>	<u>Township</u>	<u>Range</u>	<u>Meridian</u>
NW	27	25 NORTH	49 EAST	MDB&M
SW	27	25 NORTH	49 EAST	MDB&M

in Eureka County, Nevada, the 4TH day of February, 2003.

The name and mailing address of the locator is:
Placer Dome Exploration Inc.
240 S. Rock Blvd., Suite 117
Reno, Nevada 89502

The Claim is approximately 1500 feet long and 600 feet wide, such that 20 feet is claimed in a North direction and 1480 feet South direction from the point of discovery (monument of location), at which the Notice of Location was posted together with 300 feet on each side of the monument of location and center line of the Claim. The general course of the lode or vein is from the North to the South direction.

The number, location and markings on each corner monument are as follows:

	<u>Location</u>	<u>Markings</u>	<u>Description</u>
No. 1:	Northwest Corner	N.W. Corner PP 306	1 1/2" x 1 1/2" x 4' wood post
No. 2:	Northeast Corner	N.E. Corner PP 306	1 1/2" x 1 1/2" x 4' wood post
No. 3:	Southeast Corner	S.E. Corner PP 306	1 1/2" x 1 1/2" x 4' wood post
No. 4:	Southwest Corner	S.W. Corner PP 306	1 1/2" x 1 1/2" x 4' wood post

As erected on the ground, each corner monument is marked as described above by scribed metal tags.

The work of location consisted of making a claim map as provided in NRS 517.040.

Dated this 20th day March, 2003

SIGNATURE OF LOCATOR

By:

H. H. Tonking, Ag

Suggested Form - Nevada Department of Minerals
Nevada - Lode Certificate of Location - NRS. 517.050

RECORDER'S STAMP

BOOK 360 PAGE 282
OFFICIAL RECORDS
RECORDED AT THE REQUEST OF
Placer Dome Exp
2003 APR 18 PM 3:02

EUREKA COUNTY NEVADA
M.N. REALEATI, RECORDER
FILE NO.

FEES 20.50

181647

BOOK 360 PAGE 282

181648

CERTIFICATE OF LOCATION
LODE MINING CLAIM

TO ALL WHOM IT MAY CONCERN:

The undersigned hereby certifies that he has caused to be located the PP 307 Lode Mining Claim in the following quarter section(s)

<u>¼</u>	<u>Section</u>	<u>Township</u>	<u>Range</u>	<u>Meridian</u>
NW	27	25 NORTH	49 EAST	MDB&M

in Eureka County, Nevada, on the 4TH day of February, 2003.

The name and mailing address of the locator is:
Placer Dome Exploration Inc.
240 S. Rock Blvd., Suite 117
Reno, Nevada 89502

The Claim is approximately 1500 feet long and 600 feet wide, such that 1480 feet is claimed in a North direction and 20 feet in a South direction from the point of discovery (monument of location), at which the Notice of Location was posted together with 300 feet on each side of the monument of location and center line of the Claim. The general course of the lode or vein is from the North to the South direction.

The number, location and markings on each corner monument are as follows:

	<u>Location</u>	<u>Markings</u>	<u>Description</u>
No. 1:	Northwest Corner	N.W. Corner PP 307	1½" x 1½" x 4' wood post
No. 2:	Northeast Corner	N.E. Corner PP 307	1½" x 1½" x 4' wood post
No. 3:	Southeast Corner	S.E. Corner PP 307	1½" x 1½" x 4' wood post
No. 4:	Southwest Corner	S.W. Corner PP 307	1½" x 1½" x 4' wood post

As erected on the ground, each corner monument is marked as described above by scribed metal tags.

The work of location consisted of making a claim map as provided in NRS 517.040.

Dated this 20th day March, 2003

SIGNATURE OF LOCATOR

By:

H. H. Tonking, Agent

Suggested Form - Nevada Department of Minerals
Nevada - Lode Certificate of Location - NRS. 517.050

RECORDER'S STAMP

BOOK 360 PAGE 283
OFFICIAL RECORDS
RECORDED AT THE REQUEST OF
Placer Dome Exp
2003 APR 18 PM 3:02

EUREKA COUNTY NEVADA
M.N. REBALEATI, RECORDER
FILE NO. 181648
FEES \$20.50

181649

CERTIFICATE OF LOCATION LODE MINING CLAIM

TO ALL WHOM IT MAY CONCERN:

The undersigned hereby certifies that he has caused to be located the PP 308 Lode Mining Claim in the following quarter sections:

<u>¼</u>	<u>Section</u>	<u>Township</u>	<u>Range</u>	<u>Meridian</u>
NW	27	25 NORTH	49 EAST	MDB&M
SW	27	25 NORTH	49 EAST	MDB&M

in Eureka County, Nevada, on the 4th day of February, 2003.

The name and mailing address of the locator is:
Placer Dome Exploration Inc.
240 S. Rock Blvd., Suite 117
Reno, Nevada 89502

The Claim is approximately 1500 feet long and 300 feet wide, such that 20 feet is claimed in a North direction and 1480 feet in South direction from the point of discovery (monument of location), at which the Notice of Location was posted together with 150 feet on each side of the monument of location and center line of the Claim. The general course of the lode or vein is from the North to the South direction.

The number, location and markings on each corner monument are as follows:

	<u>Location</u>	<u>Markings</u>	<u>Description</u>
No. 1:	Northwest Corner	N.W. Corner PP 308	1½" x 1½" x 4' wood post
No. 2:	Northeast Corner	N.E. Corner PP 308	1½" x 1½" x 4' wood post
No. 3:	Southeast Corner	S.E. Corner PP 308	1½" x 1½" x 4' wood post
No. 4:	Southwest Corner	S.W. Corner PP 308	1½" x 1½" x 4' wood post

As erected on the ground, each corner monument is marked as described above by scribed metal tags.

The work of location consisted of making a claim map as provided in NRS 517.040.

Dated this 20th day March, 2003

SIGNATURE OF LOCATOR

By:


H. H. Tonking, Ag

Suggested Form - Nevada Department of Minerals
Nevada - Lode Certificate of Location - NRS. 517.050

RECORDER'S STAMP

BOOK 360 PAGE 284
OFFICIAL RECORDS
RECORDED AT THE REQUEST OF
Placer Dome Exp
2003 APR 18 PM 3:02

EUREKA COUNTY NEVADA
M.N. REBALEATI, RECORDER
FILE NO.

FEES 20.50

181649

BOOK 360 PAGE 284

181650

CERTIFICATE OF LOCATION

LODE MINING CLAIM

TO ALL WHOM IT MAY CONCERN:

The undersigned hereby certifies that he has caused to be located the PP 309 Lode Mining Claim in the following quarter sections:

<u>1/4</u>	<u>Section</u>	<u>Township</u>	<u>Range</u>	<u>Meridian</u>
NW	27	25 NORTH	49 EAST	MDB&M

in Eureka County, Nevada, on the 4th day of February, 2003.

The name and mailing address of the locator is:

Placer Dome Exploration Inc.
240 S. Rock Blvd., Suite 117
Reno, Nevada 89502

The Claim is approximately 1500 feet long and 300 feet wide, such that 1480 feet is claimed in a North direction and 20 feet in a South direction from the point of discovery (monument of location), at which the Notice of Location was posted together with 150 feet on each side of the monument of location and center line of the Claim. The general course of the lode or vein is from the North to the South direction.

The number, location and markings on each corner monument are as follows:

	<u>Location</u>	<u>Markings</u>	<u>Description</u>
No. 1:	Northwest Corner	N.W. Corner PP 309	1 1/2" x 1 1/2" x 4' wood post
No. 2:	Northeast Corner	N.E. Corner PP 309	1 1/2" x 1 1/2" x 4' wood post
No. 3:	Southeast Corner	S.E. Corner PP 309	1 1/2" x 1 1/2" x 4' wood post
No. 4:	Southwest Corner	S.W. Corner PP 309	1 1/2" x 1 1/2" x 4' wood post

As erected on the ground, each corner monument is marked as described above by scribed metal tags.

The work of location consisted of making a claim map as provided in NRS 517.040.

Dated this 20th day of March, 2003

SIGNATURE OF LOCATOR

By:

H. H. Tonking, Ag

Suggested Form - Nevada Department of Minerals
Nevada - Lode Certificate of Location - NRS. 517.050

RECORDER'S STAMP

BOOK 360 PAGE 285
OFFICIAL RECORDS
RECORDED AT THE REQUEST OF
Placer Dome Exp
2003 APR 18 PM 3:03

EUREKA COUNTY NEVADA
M.N. REBALEATI, RECORDER
FILE NO. FEES \$20.50

181650

BOOK 360 PAGE 285

181651

CERTIFICATE OF LOCATION
LODE MINING CLAIM

TO ALL WHOM IT MAY CONCERN:

The undersigned hereby certifies that he has caused to be located the PP 310 Lode Mining Claim in the following quarter sections(s)

<u>1/4</u>	<u>Section</u>	<u>Township</u>	<u>Range</u>	<u>Meridian</u>
SE	28	25 NORTH	49 EAST	MDB&M

in Eureka County, Nevada, on the 5TH day of February, 2003.

The name and mailing address of the locator is:
Placer Dome Exploration Inc.
240 S. Rock Blvd., Suite 117
Reno, Nevada 89502

The Claim is approximately 1500 feet long and 600 feet wide, such that 20 feet is claimed in a North direction and 1480 feet in south direction from the point of discovery (monument of location), at which the Notice of Location was posted together with 300 feet on each side of the monument of location and center line of the Claim. The general course of the lode or vein is from the North to the South direction.

The number, location and markings on each corner monument are as follows:

	<u>Location</u>	<u>Markings</u>	<u>Description</u>
No. 1:	Northwest Corner	N.W. Corner PP 310	1 1/2" x 1 1/2" x 4' wood post
No. 2:	Northeast Corner	N.E. Corner PP 310	1 1/2" x 1 1/2" x 4' wood post
No. 3:	Southeast Corner	S.E. Corner PP 310	1 1/2" x 1 1/2" x 4' wood post
No. 4:	Southwest Corner	S.W. Corner PP 310	1 1/2" x 1 1/2" x 4' wood post

As erected on the ground, each corner monument is marked as described above by scribed metal tags.

The work of location consisted of making a claim map as provided in NRS 517.040.

Dated this 20th day March, 2003

SIGNATURE OF LOCATOR

By: [Signature]
H. H. Tonking, Ag

Suggested Form -- Nevada Department of Minerals
Nevada -- Lode Certificate of Location -- NRS. 517.050

RECORDER'S STAMP

BOOK 360 PAGE 286
OFFICIAL RECORDS
RECORDED AT THE REQUEST OF
Placer Dome Exp
2003 APR 18 PM 3:03
EUREKA COUNTY NEVADA
M.H. REBALEATI, RECORDER
FILED.
FEES 20.50

181651

BOOK 360 PAGE 286

181652

CERTIFICATE OF LOCATION

LODE MINING CLAIM

TO ALL WHOM IT MAY CONCERN:

The undersigned hereby certifies that he has caused to be located the PP 311 Lode Mining Claim in the following quarter sections(s)

<u>1/4</u>	<u>Section</u>	<u>Township</u>	<u>Range</u>	<u>Meridian</u>
SE	28	25 NORTH	49 EAST	MDB&M

in Eureka County, Nevada, the 5TH day of February, 2003.

The name and mailing address of the locator is:
Placer Dome Exploration Inc.
240 S. Rock Blvd., Suite 117
Reno, Nevada 89502

The Claim is approximately 1500 feet long and 600 feet wide, such that 20 feet is claimed in a North direction and 1480 feet in south direction from the point of discovery (monument of location), at which the Notice of Location was posted together with 300 feet on each side of the monument of location and center line of the Claim. The general course of the lode or vein is from the North to the South direction.

The number, location and markings on each corner monument are as follows:

	<u>Location</u>	<u>Markings</u>	<u>Description</u>
No. 1:	Northwest Corner	N.W. Corner PP 311	1 1/2" x 1 1/2" x 4' wood post
No. 2:	Northeast Corner	N.E. Corner PP 311	1 1/2" x 1 1/2" x 4' wood post
No. 3:	Southeast Corner	S.E. Corner PP 311	1 1/2" x 1 1/2" x 4' wood post
No. 4:	Southwest Corner	S.W. Corner PP 311	1 1/2" x 1 1/2" x 4' wood post

As erected on the ground, each corner monument is marked as described above by scribed metal tags.

The work of location consisted of making a claim map as provided in NRS 517.040.

Dated this 20th day March, 2003

SIGNATURE OF LOCATOR

By: H. H. Tonking, Agt.

Suggested Form - Nevada Department of Minerals
Nevada - Lode Certificate of Location - NRS. 517.050

RECORDER'S STAMP

BOOK 360 PAGE 287
OFFICIAL RECORDS
RECORDED AT THE REQUEST OF
Placer Dome Exp.
2003 APR 18 PM 3:03
EUREKA COUNTY NEVADA
M.N. REBALEATI, RECORDER
FILE NO. FEES 20.50

181652

181653

CERTIFICATE OF LOCATION

LODE MINING CLAIM

TO ALL WHOM IT MAY CONCERN:

The undersigned hereby certifies that he has caused to be located the PP 313 Lode Mining Claim in the following quarter sections(s)

<u>1/4</u>	<u>Section</u>	<u>Township</u>	<u>Range</u>	<u>Meridian</u>
SE	28	25 NORTH	49 EAST	MDB&M

in Eureka County, Nevada, on the 5TH day of February, 2003.

The name and mailing address of the locator is:

Placer Dome Exploration Inc.
240 S. Rock Blvd., Suite 117
Reno, Nevada 89502

The Claim is approximately 1500 feet long and 600 feet wide, such that 20 feet is claimed in a North direction and 1480 feet in South direction from the point of discovery (monument of location), at which the Notice of Location was posted together with 300 feet on each side of the monument of location and center line of the Claim. The general course of the lode or vein is from the North to the South direction.

The number, location and markings on each corner monument are as follows:

	<u>Location</u>	<u>Markings</u>	<u>Description</u>
No. 1:	Northwest Corner	N.W. Corner PP 313	1 1/2" x 1 1/2" x 4' wood post
No. 2:	Northeast Corner	N.E. Corner PP 313	1 1/2" x 1 1/2" x 4' wood post
No. 3:	Southeast Corner	S.E. Corner PP 313	1 1/2" x 1 1/2" x 4' wood post
No. 4:	Southwest Corner	S.W. Corner PP 313	1 1/2" x 1 1/2" x 4' wood post


As erected on the ground, each corner monument is marked as described above by scribed metal tags.

The work of location consisted of making a claim map as provided in NRS 517.040.

Dated this 20th day March, 2003

SIGNATURE OF LOCATOR

By:


H. H. Tonking, Agent

Suggested Form - Nevada Department of Minerals
Nevada - Lode Certificate of Location - NRS. 517.050

RECORDER'S STAMP

BOOK 360 PAGE 288
OFFICIAL RECORDS
RECORDED AT THE REQUEST OF
Placer Dome Exp.
2003 APR 18 PM 3:03

EUREKA COUNTY NEVADA
M.N. REBALEATI, RECORDER
FILE NO. FEES 20.50

181653

BOOK 360 PAGE 288

181654

CERTIFICATE OF LOCATION LODE MINING CLAIM

TO ALL WHOM IT MAY CONCERN:

The undersigned hereby certifies that he has caused to be located the PP 315 Lode Mining Claim in the following quarter sections:

<u>¼</u>	<u>Section</u>	<u>Township</u>	<u>Range</u>	<u>Meridian</u>
SE	28	25 NORTH	49 EAST	MDB&M
SW	27	25 NORTH	49 EAST	MDB&M

in Eureka County, Nevada, on the 5TH day of February, 2003.

The name and mailing address of the locator is:
Placer Dome Exploration Inc.
240 S. Rock Blvd., Suite 117
Reno, Nevada 89502

The Claim is approximately 1500 feet long and 600 feet wide, such that 20 feet is claimed in a North direction and 1480 feet in South direction from the point of discovery (monument of location), at which the Notice of Location was posted together with 300 feet on each side of the monument of location and center line of the Claim. The general course of the lode or vein is from the North to the South direction.

The number, location and markings on each corner monument are as follows:

	<u>Location</u>	<u>Markings</u>	<u>Description</u>
No. 1:	Northwest Corner	N.W. Corner PP 315	1½" x 1½" x 4' wood post
No. 2:	Northeast Corner	N.E. Corner PP 315	1½" x 1½" x 4' wood post
No. 3:	Southeast Corner	S.E. Corner PP 315	1½" x 1½" x 4' wood post
No. 4:	Southwest Corner	S.W. Corner PP 315	1½" x 1½" x 4' wood post

As erected on the ground, each corner monument is marked as described above by scribed metal tags.

The work of location consisted of making a claim map as provided in NRS 517.040.

Dated this 20th day March, 2003

SIGNATURE OF LOCATOR

By:


H. H. Tonking, Ag

Suggested Form - Nevada Department of Minerals
Nevada - Lode Certificate of Location - NRS. 517.050

RECORDER'S STAMP

BOOK 360 PAGE 289
OFFICIAL RECORDS
RECORDED AT THE REQUEST OF
Placer Dome Exp.
2003 APR 18 PM 3:03

EUREKA COUNTY NEVADA
M.N. REBALEATI, RECORDER
FILE NO.

FEES 20.50

181654

BOOK 360 PAGE 289