

## Amended Notice and Claim of Mechanic's Lien

NOTICE IS HEREBY GIVEN that MasTec North America, Inc. ("Lien Claimant") claims a Mechanics and Materials Lien (the "Lien") in the amount of \$7,880,927.00 ("Lien Amount"), plus attorneys' fees, costs and interest, upon those certain improvements located on or about the public and private rights of way generally located adjacent to and/or along U.S. Highway 50 and more particularly described in Exhibit A attached to this Lien and incorporated herein by reference (the "improvements").

This Amended Notice and Claim of Mechanic's Lien amends that certain Notice and Claim of Mechanic's Lien recorded in the official records of the County Recorder's Office for Eureka County, Nevada, on December 2, 2002, in Book 356 on Page 003 as File No. 180246. The purpose of this Amended Notice and Claim of Lien is to revise the legal description regarding the property being lien'd and to add an additional Owner.

This Lien is made pursuant to the laws of the State of Nevada, particularly Chapter 108 of the Nevada Revised Stats, as amended, for the value of labor and materials furnished by Lien Claimant for the construction of a fiber optic cable system (the "Work and Materials").

The whole of the improvements is reasonably necessary for the convenient use and occupation of the Improvements.

Lien Claimant further states:

1. The name of the owner(s) of the interest in real property against whose interest the Lien is claimed is: **Sierra Touch America, LLC, Sierra Pacific Communications, and/or Qwest Communication Corporation** ("Owners"), including its subsidiaries and any other entities owned by or associated with Owner.

Owner is believed to be engaged in the cable transmission of electronic television signals, communication signals, and any and all other cable or communication activities.

The interest of the Owner, as far as known to the Lien Claimant, is as Owner of an easement and/or franchise including, without limitation, all licenses, permits or agreements permitting Owner to install, operate, maintain, repair or replace cable television lines, communication signals, and all other cable or communication activities.

2. The name of the person by whom Lien Claimant was employed and to whom Lien Claimant furnished the Work and Materials is the Owner.

3. The terms and conditions of the contract were that the Lien Claimant would furnish the Work and Materials pursuant to written contracts entered into with Owner with terms and conditions which provided for payment of the Lien Amount to be made to the Lien Claimant.

4. Lien Claimant commenced furnishing the Work and Materials in or about June 2001.


5. Lien Claimant completed furnishing Work and Materials on or about October 25, 2002. Ninety (90) days ; not elapsed since the completion of the Improvements, nor has forty (40) days elapsed since recording of any Notice of Completion.

6. The Work and Materials were furnished to and actually used in the construction of the Improvements and the Lien Amount is now due and owing to Lien Claimant for the Work and Materials.

7. Demand payment was made by Lien Claimant, and no part or portion of the Lien Amount has been paid; there are no further offsets to the Lien; and Lien Claimant claims a Lien upon the Improvements in the Lien Amount, plus attorneys fees, costs and interest as provided by law.

8. Nothing contained herein, nor the recordation of this Lien shall be construed to be a waiver of Lien Claimant's right to arbitrate its claims, disputes and other matters as may be required in Lien Claimant's agreement with Owner.

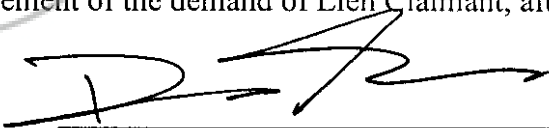
MASTEC NORTH AMERICA, INC.  
Daniel Fischer

By   
Its Vice President


STATE OF NEVADA     )  
  ) ss.  
COUNTY OF CLARK    )

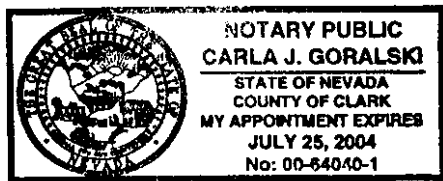
Daniel Fischer being first duly sworn on oath, according to law, deposes and says:

I am the Vice Prdent of MasTec North America, Inc., the Lien Claimant named in the Lien. I read the above Note and Claim of Mechanic's Lien, know the contents thereof and state that the same are true of my own personal knowledge, except those matters stated upon information and belief; and as to those matters, I believe them to be true. I further state that the Lien contains, among other things, a correct statement of the demand of Lien Claimant, after deducting all just credits and offsets.



SUBSCRIBED AND SWORN to before me  
this 14th day of May, 2004

  
Notary Public in and for said County and State



Silver State East  
 Provo to Reno  
 NEVADA  
 Permit Line List  
 EXHIBIT A

County	State	Town-ship	Range	Section	Stationing Numbers	Comments :
						<b>SPREAD 3</b>
Eureka	NV	17N	18E	NE 1/4 5	23+75	Linear Encroachment HWY 50 (South side)
Eureka	NV	17N	18E	NE 1/4 5		Linear Encroachment HWY 50 (South side)
Eureka	NV	17N	18E	NE 1/4 5		Numerous Road Crossings Reference Note
Eureka	NV	17N	18E	NE 1/4 5		Crossing SR 379
Eureka	NV	18N	18E	W 1/2 32		Linear Encroachment HWY 50
Eureka	NV	18N	18E	W 1/2 32		Linear Encroachment HWY 50
Eureka	NV	18N	18E	W 1/2 32	9+89	Crossing Unnamed Asphalt Road
Eureka	NV	18N	18E	W 1/2 32		Linear Encroachment HWY 50
Eureka	NV	18N	18E	W 1/2 32		Linear Encroachment HWY 50
Eureka	NV	18N	18E	W 1/2 32	39+05	Crossing HWY 50
Eureka	NV	18N	18E	W 1/2 32		Linear Encroachment HWY 50
Eureka	NV	18N	18E	W 1/2 32		Linear Encroachment HWY 50
Eureka	NV	18N	18E	W 1/2 32	8+65	Crossing HWY 50
Eureka	NV	18N	18E	W 1/2 29		Linear Encroachment HWY 50
Eureka	NV	18N	18E	W 1/2 29		Linear Encroachment HWY 50
Eureka	NV	18N	18E	W 1/2 29	55+32	Crossing HWY 50
Eureka	NV	18N	18E	W 1/2 20		Linear Encroachment HWY 50
Eureka	NV	18N	18E	W 1/2 20		Linear Encroachment HWY 50
Eureka	NV	18N	18E	W 1/2 20		Linear Encroachment
Eureka	NV	18N	18E	W 1/2 20		Linear Encroachment HWY 50
Eureka	NV	18N	18E	W 1/2 20		Linear Encroachment HWY 50
Eureka	NV	18N	18E	W 1/2 20	31+43	Crossing Hoosac Creek
Eureka	NV	18N	18E	W 1/2 20		Linear Encroachment HWY 50
Eureka	NV	18N	18E	W 1/2 20		Linear Encroachment HWY 50
Eureka	NV	18N	18E	W 1/2 17		Linear Encroachment HWY 50
Eureka	NV	18N	18E	W 1/2 17		Linear Encroachment HWY 50
Eureka	NV	18N	18E	W 1/2 17	14+00 22+80	Crossing Pinto Canyon Creek
Eureka	NV	18N	18E	W 1/2 17		Linear Encroachment HWY 50
Eureka	NV	18N	18E	W 1/2 17		Linear Encroachment HWY 50
Eureka	NV	18N	18E	NE 1/4 18		Linear Encroachment HWY 50
Eureka	NV	18N	18E	NE 1/4 18		Linear Encroachment HWY 50
Eureka	NV	18N	18E	E 1/2 7		Linear Encroachment HWY 50
Eureka	NV	18N	18E	E 1/2 7		Linear Encroachment HWY 50
Eureka	NV	18N	18E	E 1/2, NW 1/4 6		Linear Encroachment HWY 50
Eureka	NV	18N	18E	E 1/2, NW 1/4 6		Linear Encroachment HWY 50
Eureka	NV	19N	18E	E 1/2 36		Linear Encroachment HWY 50
Eureka	NV	19N	18E	E 1/2 36		Linear Encroachment HWY 50
Eureka	NV	19N	18E	NW 1/4 31		Linear Encroachment HWY 50
Eureka	NV	19N	18E	NW 1/4 31		Linear Encroachment HWY 50
Eureka	NV	19N	18E	E 1/2, NW 1/4 25		Linear Encroachment HWY 50
Eureka	NV	19N	18E	E 1/2, NW 1/4 25		Linear Encroachment HWY 50
Eureka	NV	19N	18E	W 1/2 24		Linear Encroachment HWY 50
Eureka	NV	19N	18E	W 1/2 24		Linear Encroachment HWY 50
Eureka	NV	19N	18E	W 1/2 24	32+11	Crossing McCoy Street
Eureka	NV	19N	18E	W 1/2 24		Linear Encroachment HWY 50
Eureka	NV	19N	18E	W 1/2 24		Linear Encroachment HWY 50
Eureka	NV	19N	18E	W 1/2 24	22+60	Crossing Galena Street
Eureka	NV	19N	18E	W 1/2 24		Linear Encroachment HWY 50
Eureka	NV	19N	18E	W 1/2 13		Linear Encroachment HWY 50
Eureka	NV	19N	18E	W 1/2 13	17+40	Crossing Silver Street
Eureka	NV	19N	18E	W 1/2 13		Linear Encroachment HWY 50
Eureka	NV	19N	18E	W 1/2 13	11+80	Crossing Bateman Road
Eureka	NV	19N	18E	W 1/2 13		Linear Encroachment HWY 50

**Silver State East  
Provo to Reno  
NEVADA  
Permit Line List  
EXHIBIT A**

County	State	Town-ship	Range	Section	Stationing Numbers	Comments :
Eureka	NV	19N	06E	W 1/2 13	7+70	Crossing Clark Street
Eureka	NV	19N	06E	W 1/2 13		Linear Encroachment HWY 50
Eureka	NV	19N	06E	W 1/2 13	47+00	Crossing Robins Street
Eureka	NV	19N	06E	W 1/2 13		Linear Encroachment HWY 50
Eureka	NV	19N	06E	W 1/2 13	43+30	Crossing Parker Street
Eureka	NV	19N	06E	W 1/2 13		Linear Encroachment HWY 50
Eureka	NV	19N	06E	SW 1/4 12		Linear Encroachment HWY 50
Eureka	NV	19N	06E	E 1/2, NW 1/4 11		Linear Encroachment HWY 50
Eureka	NV	19N	06E	W 1/2 2		Linear Encroachment HWY 50
Eureka	NV	20N	06E	SW 1/4 35		Linear Encroachment HWY 50
Eureka	NV	20N	06E	SE 1/4 34	31+65	Crossing HWY 50
Eureka	NV	20N	06E	N 1/2 33		Linear Encroachment HWY 50
Eureka	NV	20N	06E	N 1/2 33		Linear Encroachment HWY 50
Eureka	NV	20N	06E	SW 1/4 28	28+50	Eureka OA Site @ MP 32.5
Eureka	NV	20N	06E	SW 1/4 28	23+06	Crossing Unnamed Gravel Road
Eureka	NV	20N	06E	SW 1/4 28		Linear Encroachment HWY 50
Eureka	NV	20N	06E	S 1/2 29		Linear Encroachment HWY 50
Eureka	NV	20N	06E	S 1/2 29		Linear Encroachment HWY 50
Eureka	NV	20N	06E	S 1/2 29	46+26 34+36 16+73	Crossing Unnamed Gravel Roads (3)
Eureka	NV	20N	06E	S 1/2 29, SE 1/4 30		Linear Encroachment
Eureka	NV	20N	06E	N 1/2 30		Linear Encroachment HWY 50
Eureka	NV	20N	06E	N 1/2 30		Linear Encroachment HWY 50
Eureka	NV	20N	06E	N 1/2 30		Linear Encroachment
Eureka	NV	20N	06E	N 1/2 30		Linear Encroachment Hwy 50
Eureka	NV	20N	06E	N 1/2 30		Linear Encroachment HWY 50
Eureka	NV	20N	06E	N 1/2 30	40+32	Crossing Unnamed Gravel Road
Eureka	NV	20N	06E	N 1/2 25		Linear Encroachment HWY 50
Eureka	NV	20N	06E	N 1/2 25		Linear Encroachment HWY 50
Eureka	NV	20N	06E	S 1/2 24		Linear Encroachment HWY 50
Eureka	NV	20N	06E	S 1/2 24		Linear Encroachment HWY 50
Eureka	NV	20N	06E	NE 1/4 26		Linear Encroachment HWY 50
Eureka	NV	20N	06E	NE 1/4 26		Linear Encroachment HWY 50
Eureka	NV	20N	06E	S 1/2 23		Linear Encroachment HWY 50
Eureka	NV	20N	06E	S 1/2 23		Linear Encroachment HWY 50
Eureka	NV	20N	06E	E 1/2, NW 1/4 22		Linear Encroachment HWY 50
Eureka	NV	20N	06E	E 1/2, NW 1/4 22		Linear Encroachment HWY 50
Eureka	NV	20N	06E	E 1/2, NW 1/4 22	36+44 11+62 to 28+70	Crossing Slough Creek (4) Times
Eureka	NV	20N	06E	E 1/2, NW 1/4 22		Linear Encroachment HWY 50
Eureka	NV	20N	06E	E 1/2, NW 1/4 22		Linear Encroachment HWY 50
Eureka	NV	20N	06E	N 1/2 21		Linear Encroachment HWY 50
Eureka	NV	20N	06E	N 1/2 21		Linear Encroachment HWY 50
Eureka	NV	20N	06E	W 1/2 20		Linear Encroachment HWY 50
Eureka	NV	20N	06E	W 1/2 20		Linear Encroachment HWY 50
Eureka	NV	20N	06E	W 1/2 20	40+46 35+39 7+89	Crossing Unnamed Gravel Roads (3)
Eureka	NV	20N	06E	S 1/2 19		Linear Encroachment HWY 50
Eureka	NV	20N	06E	S 1/2 19		Linear Encroachment HWY 50
Eureka	NV	20N	06E	S 1/2 19		Linear Encroachment
Eureka	NV	20N	06E	S 1/2 19		Linear Encroachment
Eureka	NV	20N	06E	S 1/2 19		Linear Encroachment HWY 50
Eureka	NV	20N	06E	S 1/2 19		Linear Encroachment HWY 50
Eureka	NV	20N	06E	S 1/2 25		Linear Encroachment HWY 50

**Silver State East  
Provo to Reno  
NEVADA  
Permit Line List  
EXHIBIT A**

County	State	Town-ship	Range	Section	Stationing Numbers	Comments :
Eureka	NV	20N	E	S 1/2 25		Linear Encroachment HWY 50
Eureka	NV	20N	E	NW 1/4 36		Linear Encroachment
Eureka	NV	20N	E	NW 1/4 36		Linear Encroachment HWY 50
Eureka	NV	20N	E	NW 1/4 36		Linear Encroachment HWY 50
Eureka	NV	20N	E	N 1/2, SW 1/4 35		Linear Encroachment HWY 50
Eureka	NV	20N	E	N 1/2, SW 1/4 35		Linear Encroachment HWY 50
Eureka	NV	20N	E	SE 1/4 34		Linear Encroachment HWY 50
Eureka	NV	20N	E	SE 1/4 34		Linear Encroachment HWY 50
Eureka	NV	19N	E	NW 1/4 3		Linear Encroachment HWY 50
Eureka	NV	19N	E	NW 1/4 3		Linear Encroachment HWY 50
Eureka	NV	19N	E	N 1/2, SW 1/4 4		Linear Encroachment HWY 50
Eureka	NV	19N	E	N 1/2, SW 1/4 4		Linear Encroachment HWY 50
Eureka	NV	19N	E	S 1/2 5		Linear Encroachment HWY 50
Eureka	NV	19N	E	S 1/2 5		Linear Encroachment HWY 50
Eureka	NV	19N	E	NW 1/4 8		Linear Encroachment HWY 50
Eureka	NV	19N	E	NW 1/4 8		Linear Encroachment HWY 50
Eureka	NV	19N	E	N 1/2 7		Linear Encroachment HWY 50
Eureka	NV	19N	E	N 1/2 7		Linear Encroachment HWY 50
Eureka	NV	19N	E	N 1/2, SW 1/4 12		Linear Encroachment HWY 50
Eureka	NV	19N	E	N 1/2, SW 1/4 12		Linear Encroachment HWY 50
Eureka	NV	19N	E	S 1/2 11		Linear Encroachment HWY 50
Eureka	NV	19N	E	S 1/2 11		Linear Encroachment HWY 50
Eureka	NV	19N	E	NW 1/4 14		Linear Encroachment HWY 50
Eureka	NV	19N	E	NW 1/4 14		Linear Encroachment HWY 50
Eureka	NV	19N	E	N 1/2 15		Linear Encroachment HWY 50
Eureka	NV	19N	E	N 1/2 15		Linear Encroachment HWY 50
Eureka	NV	19N	E	N 1/2 16		Linear Encroachment HWY 50
Eureka	NV	19N	E	N 1/2 16		Linear Encroachment HWY 50
Eureka	NV	19N	E	N 1/2 16,17		Linear Encroachment
Eureka	NV	19N	E	NE 1/4, S 1/2 17		Linear Encroachment HWY 50
Eureka	NV	19N	E	NE 1/4, S 1/2 17		Linear Encroachment HWY 50
Eureka	NV	19N	E	S 1/2 18		Linear Encroachment HWY 50
Eureka	NV	19N	E	S 1/2 18		Linear Encroachment HWY 50
Eureka	NV	19N	E	NW 1/4 24		Linear Encroachment HWY 50
Eureka	NV	19N	E	NW 1/4 24		Linear Encroachment HWY 50
Eureka	NV	19N	E	N 1/2 23		Linear Encroachment HWY 50
Eureka	NV	19N	E	N 1/2 23		Linear Encroachment HWY 50
Eureka	NV	19N	E	N 1/2, SW 1/4 22		Linear Encroachment HWY 50
Eureka	NV	19N	E	N 1/2, SW 1/4 22		Linear Encroachment HWY 50
Eureka	NV	19N	E	S 1/2 21		Linear Encroachment HWY 50
Eureka	NV	19N	E	S 1/2 21		Linear Encroachment HWY 50
Eureka	NV	19N	E	S 1/2 20		Linear Encroachment HWY 50
Eureka	NV	19N	E	S 1/2 20		Linear Encroachment HWY 50
Eureka	NV	19N	E	S 1/2 20		Linear Encroachment
Eureka	NV	19N	E	NW 1/4 29		Linear Encroachment HWY 50
Eureka	NV	19N	E	NW 1/4 29		Linear Encroachment HWY 50
Eureka	NV	19N	E	NW 1/4 29		Linear Encroachment
Eureka	NV	19N	E	NW 1/4 29	9+44 38+71	Crossing Unnamed Gravel Roads
Eureka	NV	19N	E	N 1/2 30		Linear Encroachment HWY 50
Eureka	NV	19N	E	N 1/2 30		Linear Encroachment HWY 50
Eureka	NV	19N	E	N 1/2 30		Linear Encroachment
Eureka	NV	19N	E	NE 1/4, SW 1/4 24		Linear Encroachment HWY 50
Eureka	NV	19N	E	NE 1/4, SW 1/4 24		Linear Encroachment HWY 50
Eureka	NV	19N	E	NE 1/4, SW 1/4 24		Linear Encroachment HWY 50
Eureka	NV	19N	E	NE 1/4, SW 1/4 24	47+60	Crossing Unnamed Gravel Road
Eureka	NV	19N	E	SW 1/4 24		Linear Encroachment HWY 50
Eureka	NV	19N	E	SW 1/4 24		Linear Encroachment HWY 50
Eureka	NV	19N	E	S 1/2 23		Linear encroachment HWY 50

Silver State East  
Provo to Reno  
NEVADA  
Permit Line List  
EXHIBIT A

County	State	Town-ship	Range	Section	Stationing Numbers	Comments :
Eureka	NV	19N	04E	S 1/2 23		Linear Encroachment HWY 50
Eureka	NV	19N	04E	S 1/2 22		Linear Encroachment HWY 50
Eureka	NV	19N	04E	S 1/2 22		Linear Encroachment HWY 50
Eureka	NV	19N	04E	NW 1/4 27		Linear Encroachment HWY 50
Eureka	NV	19N	04E	NW 1/4 27		Linear Encroachment HWY 50
Eureka	NV	19N	04E	N 1/2 28		Linear Encroachment HWY 50
Eureka	NV	19N	04E	N 1/2 28		Linear Encroachment HWY 50
Eureka	NV	19N	04E	N 1/2 29		Linear Encroachment HWY 50
Eureka	NV	19N	04E	N 1/2 29		Linear Encroachment HWY 50



Recorded at the Request and When Recorded  
Return to:

PEEL, BRIMLEY & SINGLER  
701 N. Green Valley Py., Ste. 220  
Henderson, NV 89014

COPY

BOOK 361 PAGE 255  
OFFICIAL RECORDS  
RECORDED AT THE REQUEST OF  
*Max Tech North America, Inc*  
2003 MAY 19 PM 3:35

EUREKA COUNTY NEVADA  
M.N. REBALEATI, RECORDER  
FILE NO. FEES 20.00

**181812**