

BOOK 365 PAGE 7
OFFICIAL RECORDS
RECORDED AT THE REQUEST OF
Bonanza Explorations, Inc.
2003 AUG 27 PM 1:15

EUREKA COUNTY NEVADA
M.N. REBALEATI, RECORDER
FILE NO. FEES 24.50

182377

CERTIFICATE OF LOCATION
State of Nevada Lode Claim

The undersigned **Bonanza Explorations, Inc.**, whose principal place of business is **290 Gentry Way, Suite 6, Reno, Nevada 82**, certifies that it has located the **GB 1** lode mining claim, more particularly described below.

The date of location is the **July, 2003**.

This claim is described as follows: Beginning at the NW corner,
Then **600 East**
Then **1500 South**
Then **600 West**
Then **1500 North** to pt of beginning.

The number of linear feet claimed in length each way from the point of discovery is, **25** feet in a **North** direction and **1475** feet in **South** direction. The width claimed on each side of the center of the discovery is **300** feet.

The general course of the ore vein, as near as may be determined is **North South**.

The lode mining claim is situated in the:

SE	Quarter of Sect 27	T 22 N	R 49 E
	Quarter of Sect 0	T 0 N	R 0 E
	Quarter of Sect 0	T 0 N	R 0 E
	Quarter of Sect 0	T 0 N	R 0 E

Mount Diablo Meridian, Eureka County, Nevada.

The work of location consisted of making the maps as provided in NRS 517.040.

Corner No. 1, the NE cor. is a 2x2 wood post marked with a scribed aluminum tag.
Corner No. 2, the SE cor. is a 2x2 wood post marked with a scribed aluminum tag.
Corner No. 3, the SW cor. is a 2x2 wood post marked with a scribed aluminum tag.
Corner No. 4, the NW cor. is a 2x2 wood post marked with a scribed aluminum tag.

By Robley E. Berry
Robley E. Berry, Agent

182377

BOOK 365 PAGE 007

BOOK 365 PAGE 8
OFFICIAL RECORDS
RECORDED AT THE REQUEST OF
Bonanza Explorations, Inc
2003 AUG 27 PM 1:15

EUREKA COUNTY NEVADA
M.N. REBALEATI, RECORDER
FILE NO. FEES

182378

20⁵⁰

CERTIFICATE OF LOCATION

State of Nevada Lode Claim

The undersigned **Bonanza Explorations, Inc.**, whose principal place of business is **290 Gentry Way, Suite 6, Reno, Nevada 892**, certifies that it has located the **GB 2** lode mining claim, more particularly described below.

The date of location is the **13** of **July**, **2003**.

This claim is described as follows: Beginning at the NW corner,

Then **600 East**

Then **1500 South**

Then **200 West**

Then **1552'N14 56 29W** to place of beginning.

The number of linear feet claimed in length each way from the point of discovery is, **25** feet in a **North** direction and **1207** feet in **South** direction. The width claimed on each side of the center of the discovery is **300** feet.

The general course of the lode or vein, as near as may be determined is **North South**.

The lode mining claim is located in the:

SE	Quarter of Sec 27	T 22 N	R 49 E
	Quarter of Sec 0	T 0 N	R 0 E
	Quarter of Sec 0	T 0 N	R 0 E
	Quarter of Sec 0	T 0 N	R 0 E

Mount Diablo Meridian, Eureka County, Nevada.

The work of location consisted of making the maps as provided in NRS 517.040.

Corner No. 1, the NE cor. is a 2x2 wood post marked with a scribed aluminum tag.

Corner No. 2, the SE cor. is a 2x2 wood post marked with a scribed aluminum tag.

Corner No. 3, the SW cor. is a 2x2 wood post marked with a scribed aluminum tag.

Corner No. 4, the NW cor. is a 2x2 wood post marked with a scribed aluminum tag.

By 
Robley E. Berry, Agent

182378

BOOK 365 PAGE 008

BOOK 365 PAGE 009
OFFICIAL RECORDS
RECORDED AT THE REQUEST OF
Bonanza Explorations, Inc
2003 AUG 27 PM 1:15

EUREKA COUNTY NEVADA
M.N. RESALEATI, RECORDER
FILE NO. FEES

20.50

182379

CERTIFICATE OF LOCATION

State of Nevada Lode Claim

The undersigned Bonanza Explorations, Inc., whose principal place of business is 290 Gentry Way, Suite 6, Reno, Nevada 92, certifies that it has located the GB 3 lode mining claim, more particularly described below.

The date of location is 13 of July, 2003.

This claim is described as follows: Beginning at the NW corner,
Then 600 East
Then 1500 South
Then 200 West
Then 1116.4' N 21 20 59" then N 460' North to place of beginning.

The number of linear feet claimed in length each way from the point of discovery is, 25 feet in a North direction and 1221 feet in South direction. The width claimed on each side of the center of the discovery is 300 feet.

The general course of the ore or vein, as near as may be determined is North South.

The lode mining claim located in the:

SE	Quarter of Sec 27	T 22 N	R 49 E
SW	Quarter of Sec 27	T 22 N	R 49 E
NE	Quarter of Sec 27	T 22 N	R 49 E
NW	Quarter of Sec 27	T 22 N	R 49 E

Mount Diablo Meridian, Eureka County, Nevada.

The work of location consisted of making the maps as provided in NRS 517.040.

Corner No. 1, the NE cor., is a 2x2 wood post marked with a scribed aluminum tag.
Corner No. 2, the SE cor., is a 2x2 wood post marked with a scribed aluminum tag.
Corner No. 3, the SW cor., is a 2x2 wood post marked with a scribed aluminum tag.
Corner No. 4, the NW cor., is a 2x2 wood post marked with a scribed aluminum tag.

By 
Robley E. Berry, Agent

182379

BOOK 365 PAGE 009

BOOK 365 PAGE 10
OFFICIAL RECORDS
RECORDED AT THE REQUEST OF
Bonanza Explorations, Inc.
2003 AUG 27 PM 1:15

EUREKA COUNTY NEVADA
M.N. REBALEATI, RECORDER
FILE NO. FEES

2050

182380

CERTIFICATE OF LOCATION

State of Nevada Lode Claim

The undersigned **Bonanza Explorations, Inc.**, whose principal place of business is **290 Gentry Way, Suite 6, Reno, Nevada 892**, certifies that it has located the **GB 4** lode mining claim, more particularly described below.

The date of location is the **13** of **July**, **2003**.

This claim is described as follows: Beginning at the NW corner,

Then **400 East**

Then **1500 South**

Then **400 West**

Then **1500 North** to pt of beginning.

The number of linear feet in length each way from the point of discovery is, **25** feet in a **North** direction and **1475** feet in **South** direction. The width claimed on each side of the center of the discovery is **300** feet.

The general course of the ore vein, as near as may be determined is **North South**.

The lode mining claim is situated in the:

SE	Quarter of Sec 27	T 22 N	R 49 E
	Quarter of Sec 0	T 0 N	R 0 E
	Quarter of Sec 0	T 0 N	R 0 E
	Quarter of Sec 0	T 0 N	R 0 E

Mount Diablo Meridian, Eureka County, Nevada.

The work of location consisted of making the maps as provided in NRS 517.040.

Corner No. 1, the NE cor. is a 2x2 wood post marked with a scribed aluminum tag.
Corner No. 2, the SE cor. is a 2x2 wood post marked with a scribed aluminum tag.
Corner No. 3, the SW cor. is a 2x2 wood post marked with a scribed aluminum tag.
Corner No. 4, the NW cor. is a 2x2 wood post marked with a scribed aluminum tag.

By *Robley E. Berry*
Robley E. Berry, Agent

182380

BOOK 365 PAGE 010

BOOK 365 PAGE 011
OFFICIAL RECORDS
RECORDED AT THE REQUEST OF
Bonanza Explorations, Inc
2003 AUG 27 PM 1:15

EUREKA COUNTY NEVADA
M.N. REBALEATI, RECORDER
FILE NO. FEES

182381

2050

CERTIFICATE OF LOCATION

State of Nevada Lode Claim

The undersigned **Bonanza Explorations, Inc.**, whose principal place of business is **290 Gentry Way, Suite 6, Reno, Nevada 89202**, certifies that it has located the **GB 5** lode mining claim, more particularly described below.

The date of location is ~~the~~ of **July, 2003**.

This claim is described as follows: Beginning at the NW corner,
Then **600 East**
Then **460 South**
Then **610 West**
Then **570 North** to pt of beginning.

The number of linear feet in length each way from the point of discovery is, **490 feet in a North** direction and **25 feet in a South** direction. The width claimed on each side of the center of the discovery is **300 feet**.

The general course of the lode or vein, as near as may be determined is **North South**.


The lode mining claim is located in the:

NW	Quarter of Sec 27	T 22 N	R 49 E
	Quarter of Sec 0	T 0 N	R 0 E
	Quarter of Sec 0	T 0 N	R 0 E
	Quarter of Sec 0	T 0 N	R 0 E

Mount Diablo Meridian, Eureka County, Nevada.

The work of location consisted of making the maps as provided in NRS 517.040.

Corner No. 1, the NE cor. is a 2x2 wood post marked with a scribed aluminum tag.
Corner No. 2, the SE cor. is a 2x2 wood post marked with a scribed aluminum tag.
Corner No. 3, the SW cor. is a 2x2 wood post marked with a scribed aluminum tag.
Corner No. 4, the NW cor. is a 2x2 wood post marked with a scribed aluminum tag.

By 
Robley E. Berry, Agent

182381

BOOK 365 PAGE 011

BOOK 365 PAGE 012
OFFICIAL RECORDS
RECORDED AT THE REQUEST OF
Bonanza Explorations, Inc.
2003 AUG 27 PM 1:15

EUREKA COUNTY NEVADA
M.N. REBALEATI, RECORDER
FILE NO. FEES

182382

2050

CERTIFICATE OF LOCATION

State of Nevada Lode Claim

The undersigned **Bonanza Explorations, Inc.**, whose principal place of business is **290 Gentry Way, Suite 6, Reno, Nevada 892**, certifies that it has located the **GB 7** lode mining claim, more particularly described below.

The date of location is the **3** of **July**, 2003.

This claim is described as follows: Beginning at the NW corner,
Then **600 East**
Then **570 South**
Then **605 West**
Then **650 North** to pt of beginning.

The number of linear feet claimed in length each way from the point of discovery is, **585** feet in a **North** direction and **25** feet in a **South** direction. The width claimed on each side of the center of the discovery is **300** feet.

The general course of the lode or vein, as near as may be determined is **North South**.


The lode mining claim is located in the:

NW	Quarter of Sec 27	T 22 N	R 49 E
	Quarter of Sec 0	T 0 N	R 0 E
	Quarter of Sec 0	T 0 N	R 0 E
	Quarter of Sec 0	T 0 N	R 0 E

Mount Diablo Meridian, Eureka County, Nevada.

The work of location consisted of making the maps as provided in NRS 517.040.

Corner No. 1, the NE cor., is a 2x2 wood post marked with a scribed aluminum tag.
Corner No. 2, the SE cor., is a 2x2 wood post marked with a scribed aluminum tag.
Corner No. 3, the SW cor., is a 2x2 wood post marked with a scribed aluminum tag.
Corner No. 4, the NW cor., is a 2x2 wood post marked with a scribed aluminum tag.

By 
Robley E. Berry, Agent

182382

BOOK 365 PAGE 012

BOOK 365 PAGE 013
OFFICIAL RECORDS
RECORDED AT THE REQUEST OF
Bonanza Explorations Inc
2003 AUG 27 PM 1:15

EUREKA COUNTY NEVADA
M.N. REBALEATI, RECORDER
FILE NO. FEES

182383

2050

CERTIFICATE OF LOCATION

State of Nevada Lode Claim

The undersigned **Bonanza Explorations, Inc.**, whose principal place of business is **290 Gentry Way, Suite 6, Reno, Nevada 82**, certifies that it has located the **GB 9** lode mining claim, more particularly described below.

The date of location is the of **July, 2003**.

This claim is described as follows: Beginning at the NW corner,
Then **600 East**
Then **650 South**
Then **648 West**
Then **897 North** to pt of beginning.

The number of linear feet in length each way from the point of discovery is, **748** feet in a **North** direction and **25** feet in a **South** direction. The width claimed on each side of the center of the discovery is **300** feet.

The general course of the lode or vein, as near as may be determined is **North South**.

The lode mining claim is located in the:

NW	Quarter of Sect 27	T 22 N	R 49 E
SW	Quarter of Sect 27	T 22 N	R 49 E
	Quarter of Sect 0	T 0 N	R 0 E
	Quarter of Sect 0	T 0 N	R 0 E

Mount Diablo Meridian, Eureka County, Nevada.

The work of location consisted of making the maps as provided in NRS 517.040.

Corner No. 1, the NE cor. is a 2x2 wood post marked with a scribed aluminum tag.
Corner No. 2, the SE cor. is a 2x2 wood post marked with a scribed aluminum tag.
Corner No. 3, the SW cor. is a 2x2 wood post marked with a scribed aluminum tag.
Corner No. 4, the NW cor. is a 2x2 wood post marked with a scribed aluminum tag.

By 
Robley E. Berry, Agent

182383

BOOK 365 PAGE 013

BOOK 365 PAGE 14
OFFICIAL RECORDS
RECORDED AT THE REQUEST OF
Bonanza Explorations Inc
2003 AUG 27 PM 1:15

EUREKA COUNTY NEVADA
M.N. REBALEATI, RECORDER
FILE NO. FEES

182384

2050

CERTIFICATE OF LOCATION

State of Nevada Lode Claim

The undersigned **Bonanza Explorations, Inc.**, whose principal place of business is **290 Gentry Way, Suite 6, Reno, Nevada 892**, certifies that it has located the **GB 11** lode mining claim, more particularly described below.

The date of location is the **13** of **July**, **2003**.

This claim is described as follows: Beginning at the NW corner,

Then **600 East**

Then **897 South**

Then **870 West**

Then **1437 North** to the beginning.

The number of linear feet claimed in length each way from the point of discovery is, **1142** feet in a **North** direction and **25** feet in a **South** direction. The width claimed on each side of the center of the discovery is **300** feet.

The general course of the lode or vein, as near as may be determined is **North South**.

The lode mining claim is located in the:

NW	Quarter of Sect 27	T 22 N	R 49 E
SW	Quarter of Sect 27	T 22 N	R 49 E
NE	Quarter of Sect 28	T 22 N	R 49 E
SE	Quarter of Sect 28	T 22 N	R 49 E

Mount Diablo Meridian, Eureka County, Nevada.

The work of location consisted of making the maps as provided in NRS 517.040.

Corner No. 1, the NE cor., is a 2x2 wood post marked with a scribed aluminum tag.
Corner No. 2, the SE cor., is a 2x2 wood post marked with a scribed aluminum tag.
Corner No. 3, the SW cor., is a 2x2 wood post marked with a scribed aluminum tag.
Corner No. 4, the NW cor., is a 2x2 wood post marked with a scribed aluminum tag.

By


Robley E. Berry, Agent

182384

BOOK 365 PAGE 14

BOOK 365 PAGE 15
OFFICIAL RECORDS
RECORDED AT THE REQUEST OF
Bonanza Explorations, Inc
2003 AUG 27 PM 1:15

EUREKA COUNTY NEVADA
M.H. REBALEATI, RECORDER
FILE NO. FEES

182385

2050

CERTIFICATE OF LOCATION
State of Nevada Lode Claim

The undersigned **Bonanza Explorations, Inc.**, whose principal place of business is **290 Gentry Way, Suite 6, Reno, Nevada 82**, certifies that it has located the **GB 19** lode mining claim, more particularly described below.

The date of location is the of **July, 2003**.

This claim is described as follows: Beginning at the NW corner,
Then **1500 East**
Then **600 South**
Then **1500 West**
Then **600 North** to pt of beginning.

The number of linear feet claimed in length each way from the point of discovery is, **1475** feet in a **East** direction and **25** feet in **West** direction. The width claimed on each side of the center of the discovery is **300** feet.

The general course of the lode or vein, as near as may be determined is **East West**.

The lode mining claim is located in the:

SE	Quarter of Sect 26	T 22 N	R 49 E
SW	Quarter of Sect 26	T 22 N	R 49 E
	Quarter of Sect 0	T 0 N	R 0 E
	Quarter of Sect 0	T 0 N	R 0 E

Mount Diablo Meridian, Eureka County, Nevada.

The work of location consisted of making the maps as provided in NRS 517.040.

Corner No. 1, the NE cor. is a 2x2 wood post marked with a scribed aluminum tag.
Corner No. 2, the SE cor. is a 2x2 wood post marked with a scribed aluminum tag.
Corner No. 3, the SW cor. is a 2x2 wood post marked with a scribed aluminum tag.
Corner No. 4, the NW cor. is a 2x2 wood post marked with a scribed aluminum tag.

By 
Robley E. Berry, Agent

182385

BOOK 365 PAGE 015

BOOK 365 PAGE 16
OFFICIAL RECORDS
RECORDED AT THE REQUEST OF
Bonanza Explorations, Inc
2003 AUG 27 PM 1:15

EUREKA COUNTY NEVADA
M.N. REBALEATI, RECORDER
FILE NO. 182386 FEES 2050

CERTIFICATE OF LOCATION

State of Nevada Lode Claim

The undersigned **Bonanza Explorations, Inc.**, whose principal place of business is **290 Gentry Way, Suite 6, Reno, Nevada 89502**, certifies that it has located the **GB 20** lode mining claim, more particularly described below.

The date of location is **12 of July, 2003**.

This claim is described as follows: Beginning at the NW corner,
Then **600 East**
Then **1500 South**
Then **600 West**
Then **1500 North** to the beginning.

The number of linear feet claimed in length each way from the point of discovery is, **1475** feet in a **North** direction and **25** feet in a **South** direction. The width claimed on each side of the center of the discovery is **300** feet.

The general course of the lode or vein, as near as may be determined is **North South**.


The lode mining claim is located in the:

SW	Quarter of Sec. 23	T 22 N	R 49 E
	Quarter of Sec. 0	T 0 N	R 0 E
	Quarter of Sec. 0	T 0 N	R 0 E
	Quarter of Sec. 0	T 0 N	R 0 E

Mount Diablo Meridian, Eureka County, Nevada.

The work of location consisted of making the maps as provided in NRS 517.040.

Corner No. 1, the NE cor, is a 2x2 wood post marked with a scribed aluminum tag.
Corner No. 2, the SE cor, is a 2x2 wood post marked with a scribed aluminum tag.
Corner No. 3, the SW cor, is a 2x2 wood post marked with a scribed aluminum tag.
Corner No. 4, the NW cor, is a 2x2 wood post marked with a scribed aluminum tag.

By 
Robley E. Berry, Agent

BOOK 365 PAGE 17
OFFICIAL RECORDS
RECORDED AT THE REQUEST OF
Bonanza Explorations, Inc
2003 AUG 27 PM 1:15

EUREKA COUNTY NEVADA
M.N. REBALEATI, RECORDER
FILE NO. FEES
182387 20⁵⁰

CERTIFICATE OF LOCATION

State of Nevada Lode Claim

The undersigned **Bonanza Explorations, Inc.**, whose principal place of business is **290 Gentry Way, Suite 6, Reno, Nevada 89202**, certifies that it has located the **GB 21** lode mining claim, more particularly described below.

The date of location is **12 of July, 2003**.

This claim is described as follows: Beginning at the NW corner,
Then **600 East**
Then **1500 South**
Then **600 West**
Then **1500 North** to pt of beginning.

The number of linear feet claimed in length each way from the point of discovery is, **1475** feet in a **North** direction and **25** feet in **South** direction. The width claimed on each side of the center of the discovery is **300** feet.

The general course of the lode or vein, as near as may be determined is **North South**.

The lode mining claim is located in the:

SW	Quarter of Sect 23	T 22 N	R 49 E
	Quarter of Sect 0	T 0 N	R 0 E
	Quarter of Sect 0	T 0 N	R 0 E
	Quarter of Sect 0	T 0 N	R 0 E

Mount Diablo Meridian, Eureka County, Nevada.

The work of location consisted of making the maps as provided in NRS 517.040.

Corner No. 1, the NE cor. is a 2x2 wood post marked with a scribed aluminum tag.
Corner No. 2, the SE cor. is a 2x2 wood post marked with a scribed aluminum tag.
Corner No. 3, the SW cor. is a 2x2 wood post marked with a scribed aluminum tag.
Corner No. 4, the NW cor. is a 2x2 wood post marked with a scribed aluminum tag.

By 
Robley E. Berry, Agent

182387

BOOK 365 PAGE 017

BOOK 365 PAGE 018
OFFICIAL RECORDS
RECORDED AT THE REQUEST OF
Bonanza Explorations Inc
2003 AUG 27 PM 1:15

EUREKA COUNTY NEVADA
M.N. REBALEATI, RECORDER
FILE NO. FEES

182388

20⁵⁰

CERTIFICATE OF LOCATION

State of Nevada Lode Claim

The undersigned **Bonanza Explorations, Inc.**, whose principal place of business is **290 Gentry Way, Suite 6, Reno, Nevada 89202**, certifies that it has located the **GB 22** lode mining claim, more particularly described below.

The date of location is the **12** of **July**, **2003**.

This claim is described as follows: Beginning at the NW corner,
Then **600 East**
Then **1500 South**
Then **600 West**
Then **1500 North** to pt of beginning.

The number of linear feet claimed in length each way from the point of discovery is, **1475** feet in a **North** direction and **25** feet in a **South** direction. The width claimed on each side of the center of the discovery is **300** feet.

The general course of the lode or vein, as near as may be determined is **North South**.

The lode mining claim is located in the:

SW	Quarter of Sec 23	T 22 N	R 49 E
	Quarter of Sec 0	T 0 N	R 0 E
	Quarter of Sec 0	T 0 N	R 0 E
	Quarter of Sec 0	T 0 N	R 0 E

Mount Diablo Meridian, Eureka County, Nevada.

The work of location consisted of making the maps as provided in NRS 517.040.

Corner No. 1, the NE cor. is a 2x2 wood post marked with a scribed aluminum tag.
Corner No. 2, the SE cor. is a 2x2 wood post marked with a scribed aluminum tag.
Corner No. 3, the SW cor. is a 2x2 wood post marked with a scribed aluminum tag.
Corner No. 4, the NW cor. is a 2x2 wood post marked with a scribed aluminum tag.

By 
Robley E. Berry, Agent

182388

BOOK 365 PAGE 018

BOOK 365 PAGE 019
OFFICIAL RECORDS
RECORDED AT THE REQUEST OF
Bonanza Explorations, Inc
2003 AUG 27 PM 1:15

EUREKA COUNTY NEVADA
M.H. REBALEATI, RECORDER
FILE NO. FEES
182389 20⁵⁰

CERTIFICATE OF LOCATION

State of Nevada Lode Claim

The undersigned **Bonanza Explorations, Inc.**, whose principal place of business is **290 Gentry Way, Suite 6, Reno, Nevada 89202**, certifies that it has located the **GB 23** lode mining claim, more particularly described below.

The date of location is **12 of July, 2003**.

This claim is described as follows: Beginning at the NW corner,
Then **600 East**
Then **1500 South**
Then **600 West**
Then **1500 North** to the beginning.

The number of linear feet claimed in length each way from the point of discovery is, **1475** feet in a **North** direction and **25** feet in a **South** direction. The width claimed on each side of the center of the discovery is **300** feet.

The general course of the lode or vein, as near as may be determined is **North South**.

The lode mining claim is located in the:

SW	Quarter of Sect 23	T 22 N	R 49 E
SE	Quarter of Sect 23	T 22 N	R 49 E
	Quarter of Sect 0	T 0 N	R 0 E
	Quarter of Sect 0	T 0 N	R 0 E

Mount Diablo Meridian, Eureka County, Nevada.

The work of location consisted of making the maps as provided in NRS 517.040.

Corner No. 1, the NE cor. is a 2x2 wood post marked with a scribed aluminum tag.
Corner No. 2, the SE cor. is a 2x2 wood post marked with a scribed aluminum tag.
Corner No. 3, the SW cor. is a 2x2 wood post marked with a scribed aluminum tag.
Corner No. 4, the NW cor. is a 2x2 wood post marked with a scribed aluminum tag.

By 
Robley E. Berry, Agent

BOOK 365 PAGE 20
OFFICIAL RECORDS
RECORDED AT THE REQUEST OF
Bonanza Explorations Inc
2003 AUG 27 PM 1:16

EUREKA COUNTY NEVADA
M.N. REBALEATI, RECORDER
FILE NO. FEES
182390 20 50

CERTIFICATE OF LOCATION

State of Nevada Lode Claim

The undersigned **Bonanza Explorations, Inc.**, whose principal place of business is **290 Gentry Way, Suite 6, Reno, Nevada 89202**, certifies that it has located the **GB 24** lode mining claim, more particularly described below.

The date of location is the **12** of **July**, **2003**.

This claim is described as follows: Beginning at the NW corner,
Then **600 East**
Then **1500 South**
Then **600 West**
Then **1500 North** to pt of beginning.

The number of linear feet in length each way from the point of discovery is, **25** feet in a **North** direction and **1475** feet in **South** direction. The width claimed on each side of the center of the discovery is **300** feet.

The general course of the lode or vein, as near as may be determined is **North South**.

The lode mining claim is situated in the:

SW	Quarter of Sec 23	T 22 N	R 49 E
SE	Quarter of Sec 23	T 22 N	R 49 E
NW	Quarter of Sec 26	T 22 N	R 49 E
NE	Quarter of Sec 26	T 22 N	R 49 E

Mount Diablo Meridian, Eureka County, Nevada.

The work of location consisted of making the maps as provided in NRS 517.040.

Corner No. 1, the NE cor. is a 2x2 wood post marked with a scribed aluminum tag.
Corner No. 2, the SE cor. is a 2x2 wood post marked with a scribed aluminum tag.
Corner No. 3, the SW cor. is a 2x2 wood post marked with a scribed aluminum tag.
Corner No. 4, the NW cor. is a 2x2 wood post marked with a scribed aluminum tag.

By 
Robley E. Berry, Agent

182390

BOOK 365 PAGE 020

BOOK 365 PAGE 021
OFFICIAL RECORDS
RECORDED AT THE REQUEST OF
Bonanza Explorations Inc
2003 AUG 27 PM 1:16

EUREKA COUNTY NEVADA
M.N. REBALEATI, RECORDER
FILE NO.

182391

FEES
20⁵⁰

CERTIFICATE OF LOCATION

State of Nevada Lode Claim

The undersigned **Bonanza Explorations, Inc.**, whose principal place of business is **290 Gentry Way, Suite 6, Reno, Nevada 89202**, certifies that it has located the **GB 25** lode mining claim, more particularly described below.

The date of location is the **2** of **July**, 2003.

This claim is described as follows: Beginning at the NW corner,
Then **600 East**
Then **1500 South**
Then **600 West**
Then **1500 North** to pt of beginning.

The number of linear feet claimed in length each way from the point of discovery is, **1475** feet in a **North** direction and **25** feet in a **South** direction. The width claimed on each side of the center of the discovery is **300** feet.

The general course of the lode or vein, as near as may be determined is **North South**.

The lode mining claim is located in the:


SE	Quarter of Sec 23	T 22 N	R 49 E
	Quarter of Sec 0	T 0 N	R 0 E
	Quarter of Sec 0	T 0 N	R 0 E
	Quarter of Sec 0	T 0 N	R 0 E

Mount Diablo Meridian, Eureka County, Nevada.

The work of location consisted of making the maps as provided in NRS 517.040.

Corner No. 1, the NE cor. is a 2x2 wood post marked with a scribed aluminum tag.
Corner No. 2, the SE cor. is a 2x2 wood post marked with a scribed aluminum tag.
Corner No. 3, the SW cor. is a 2x2 wood post marked with a scribed aluminum tag.
Corner No. 4, the NW cor. is a 2x2 wood post marked with a scribed aluminum tag.

By


Robley E. Berry, Agent

182391

BOOK 365 PAGE 021

BOOK 365 PAGE 022
OFFICIAL RECORDS
RECORDED AT THE REQUEST OF
Bonanza Explorations Inc
2003 AUG 27 PM 1:16

EUREKA COUNTY NEVADA
M.N. REBALEATI, RECORDER
FILE NO. FEES
182392 2050

CERTIFICATE OF LOCATION

State of Nevada Lode Claim

The undersigned **Bonanza Explorations, Inc.**, whose principal place of business is **290 Gentry Way, Suite 6, Reno, Nevada 89502**, certifies that it has located the **GB 26** lode mining claim, more particularly described below.

The date of location is **12 of July, 2003**.

This claim is described as follows: Beginning at the NW corner,
Then **600 East**
Then **1500 South**
Then **600 West**
Then **1500 North** to pt of beginning.

The number of linear feet claimed in length each way from the point of discovery is, **25** feet in a **North** direction and **1475** feet in **South** direction. The width claimed on each side of the center of the discovery is **300** feet.

The general course of the lode or vein, as near as may be determined is **North South**.

The lode mining claim is located in the:

SE	Quarter of Sec 23	T 22 N	R 49 E
NE	Quarter of Sec 26	T 22 N	R 49 E
	Quarter of Sec 0	T 0 N	R 0 E
	Quarter of Sec 0	T 0 N	R 0 E

Mount Diablo Meridian, Eureka County, Nevada.

The work of location consisted of making the maps as provided in NRS 517.040.

Corner No. 1, the NE cor. is a 2x2 wood post marked with a scribed aluminum tag.
Corner No. 2, the SE cor. is a 2x2 wood post marked with a scribed aluminum tag.
Corner No. 3, the SW cor. is a 2x2 wood post marked with a scribed aluminum tag.
Corner No. 4, the NW cor. is a 2x2 wood post marked with a scribed aluminum tag.

By 
Robley E. Berry, Agent

182392

BOOK 365 PAGE 022

BOOK 365 PAGE 023
OFFICIAL RECORDS
RECORDED AT THE REQUEST OF
Bonanza Explorations, Inc
2003 AUG 27 PM 1:16

EUREKA COUNTY NEVADA
M.N. REBALEATI, RECORDER
FILE NO. FEES

182393

2050

CERTIFICATE OF LOCATION

State of Nevada Lode Claim

The undersigned **Bonanza Explorations, Inc.**, whose principal place of business is **290 Gentry Way, Suite 6, Reno, Nevada 89202**, certifies that it has located the **GB 27** lode mining claim, more particularly described below.

The date of location is the **2** of **July**, 2003.

This claim is described as follows: Beginning at the NW corner,
Then **600 East**
Then **1500 South**
Then **600 West**
Then **1500 North** to pt of beginning.

The number of linear feet in length each way from the point of discovery is, **1475** feet in a **North** direction and **25** feet in a **South** direction. The width claimed on each side of the center of the discovery is **300** feet.

The general course of the lode or vein, as near as may be determined is **North South**.

The lode mining claim is located in the:

SE	Quarter of Sect 23	T 22 N	R 49 E
	Quarter of Sect 0	T 0 N	R 0 E
	Quarter of Sect 0	T 0 N	R 0 E
	Quarter of Sect 0	T 0 N	R 0 E

Mount Diablo Meridian, Eureka County, Nevada.

The work of location consisted of making the maps as provided in NRS 517.040.

Corner No. 1, the NE cor. is a 2x2 wood post marked with a scribed aluminum tag.
Corner No. 2, the SE cor. is a 2x2 wood post marked with a scribed aluminum tag.
Corner No. 3, the SW cor. is a 2x2 wood post marked with a scribed aluminum tag.
Corner No. 4, the NW cor. is a 2x2 wood post marked with a scribed aluminum tag.

By 
Robley E. Berry, Agent

182393

BOOK 365 PAGE 023

BOOK 365 PAGE 024
OFFICIAL RECORDS
RECORDED AT THE REQUEST OF
Bonanza Explorations, Inc
2003 AUG 27 PM 1:16

EUREKA COUNTY NEVADA
M.N. REBALEATI, RECORDER
FILE NO. FEES
2050

182394

CERTIFICATE OF LOCATION

State of Nevada Lode Claim

The undersigned **Bonanza Explorations, Inc.**, whose principal place of business is **290 Gentry Way, Suite 6, Reno, Nevada 92**, certifies that it has located the **GB 28** lode mining claim, more particularly described below.

The date of location is the **12** of **July**, **2003**.

This claim is described as follows: Beginning at the NW corner,

Then **600 East**

Then **1500 South**

Then **600 West**

Then **1500 North** to pt of beginning.

The number of linear feet in length each way from the point of discovery is, **25** feet in a **North** direction and **1475** feet in **South** direction. The width claimed on each side of the center of the discovery is **300** feet.

The general course of the ore vein, as near as may be determined is **North South**.

The lode mining claim is located in the:

SE	Quarter of Sect 23	T 22 N	R 49 E
NE	Quarter of Sect 26	T 22 N	R 49 E
	Quarter of Sect 0	T 0 N	R 0 E
	Quarter of Sect 0	T 0 N	R 0 E

Mount Diablo Meridian, Eureka County, Nevada.

The work of location consisted of making the maps as provided in NRS 517.040.

Corner No. 1, the NE cor. is a 2x2 wood post marked with a scribed aluminum tag.

Corner No. 2, the SE cor. is a 2x2 wood post marked with a scribed aluminum tag.

Corner No. 3, the SW cor. is a 2x2 wood post marked with a scribed aluminum tag.

Corner No. 4, the NW cor. is a 2x2 wood post marked with a scribed aluminum tag.

By


Robley E. Berry, Agent

182394

BOOK 365 PAGE 024

BOOK 365 PAGE 025
OFFICIAL RECORDS
RECORDED AT THE REQUEST OF
Bonanza Explorations, Inc
2003 AUG 27 PM 1:16

EUREKA COUNTY NEVADA
M.N. REBALEATI, RECORDER
182395 FEES 20.50

CERTIFICATE OF LOCATION

State of Nevada Lode Claim

The undersigned **Bonanza Explorations, Inc.**, whose principal place of business is **290 Gentry Way, Suite 6, Reno, Nevada 89502**, certifies that it has located the **GB 29** lode mining claim, more particularly described below.

The date of location is the **12** of **July**, **2003**.

This claim is described as follows: Beginning at the NW corner,
Then **600 East**
Then **1500 South**
Then **600 West**
Then **1500 North** to pt of beginning.

The number of linear feet claimed in length each way from the point of discovery is, **1475** feet in a **North** direction and **25** feet in a **South** direction. The width claimed on each side of the center of the discovery is **300** feet.

The general course of the lode or vein, as near as may be determined is **North South**.

The lode mining claim is situated in the:

SE	Quarter of Sect 23	T 22 N	R 49 E
	Quarter of Sect 0	T 0 N	R 0 E
	Quarter of Sect 0	T 0 N	R 0 E
	Quarter of Sect 0	T 0 N	R 0 E

Mount Diablo Meridian, Eureka County, Nevada.

The work of location consisted of making the maps as provided in NRS 517.040.

Corner No. 1, the NE cor. is a 2x2 wood post marked with a scribed aluminum tag.
Corner No. 2, the SE cor. is a 2x2 wood post marked with a scribed aluminum tag.
Corner No. 3, the SW cor. is a 2x2 wood post marked with a scribed aluminum tag.
Corner No. 4, the NW cor. is a 2x2 wood post marked with a scribed aluminum tag.

By


Robley E. Berry, Agent

182395

BOOK 365 PAGE 025

BOOK 365 PAGE 026
OFFICIAL RECORDS
RECORDED AT THE REQUEST OF
Bonanza Explorations
2003 AUG 27 PM 1:16

EUREKA COUNTY NEVADA
M.N. REBALEATI, RECORDER
FILE NO. 182396
FEES 20.50

CERTIFICATE OF LOCATION

State of Nevada Lode Claim

The undersigned **Bonanza Explorations, Inc.**, whose principal place of business is 290 Gentry Way, Suite 6, Reno, Nevada 89502, certifies that it has located the GB 30 lode mining claim, more particularly described below.

The date of location is 12 of July, 2003.

This claim is described as follows: Beginning at the NW corner,
Then 600 East
Then 1500 South
Then 600 West
Then 1500 North to the beginning.

The number of linear feet claimed in length each way from the point of discovery is, 25 feet in a North direction and 1475 feet in South direction. The width claimed on each side of the center of the discovery is 300 feet.

The general course of the lode or vein, as near as may be determined is North South.

The lode mining claim is located in the:

SE	Quarter of Sec 23	T 22 N	R 49 E
NE	Quarter of Sec 26	T 22 N	R 49 E
	Quarter of Sec 0	T 0 N	R 0 E
	Quarter of Sec 0	T 0 N	R 0 E

Mount Diablo Meridian, Eureka County, Nevada.

The work of location covered of making the maps as provided in NRS 517.040.

Corner No. 1, the NE cor. is a 2x2 wood post marked with a scribed aluminum tag.
Corner No. 2, the SE cor. is a 2x2 wood post marked with a scribed aluminum tag.
Corner No. 3, the SW cor. is a 2x2 wood post marked with a scribed aluminum tag.
Corner No. 4, the NW cor. is a 2x2 wood post marked with a scribed aluminum tag.

By


Robley H. Berry, Agent

182396

BOOK 365 PAGE 026

BOOK 365 PAGE 027
OFFICIAL RECORDS
RECORDED AT THE REQUEST OF
Bonanza Explorations
2003 AUG 27 PM 1:16

EUREKA COUNTY NEVADA
M.N. REBALEATI, RECORDER
FILE NO. FEES 20.50
182397

CERTIFICATE OF LOCATION

State of Nevada Lode Claim

The undersigned **Bonanza Explorations, Inc.**, whose principal place of business is **290 Gentry Way, Suite 6, Reno, Nevada 89502**, certifies that it has located the **GB 31** lode mining claim, more particularly described below.

The date of location is **12 of July, 2003**.

This claim is described as follows: Beginning at the NW corner,
Then **600 East**
Then **1500 South**
Then **600 West**
Then **1500 North** to the beginning.

The number of linear feet claimed in length each way from the point of discovery is, **1475** feet in a North direction and **25** feet in south direction. The width claimed on each side of the center of the discovery is **300** feet.

The general course of the lode or vein, as near as may be determined is **North South**.

The lode mining claim is located in the:

SE	Quarter of Sec 23	T 22 N	R 49 E
	Quarter of Sec 0	T 0 N	R 0 E
	Quarter of Sec 0	T 0 N	R 0 E
	Quarter of Sec 0	T 0 N	R 0 E

Mount Diablo Meridian, Eureka County, Nevada.

The work of location consisted of making the maps as provided in NRS 517.040.

Corner No. 1, the NE cor. is a 2x2 wood post marked with a scribed aluminum tag.
Corner No. 2, the SE cor. is a 2x2 wood post marked with a scribed aluminum tag.
Corner No. 3, the SW cor. is a 2x2 wood post marked with a scribed aluminum tag.
Corner No. 4, the NW cor. is a 2x2 wood post marked with a scribed aluminum tag.

By 
Robley E. Berry, Agent

182397

BOOK 365 PAGE 027

BOOK 365 PAGE 028
OFFICIAL RECORDS
RECORDED AT THE REQUEST OF
Bonanga Explorations
2003 AUG 27 PM 1:16

EUREKA COUNTY NEVADA
M.N. REBALEATI, RECORDER
FILE NO. FEES 20.50

182398

CERTIFICATE OF LOCATION

State of Nevada Lode Claim

The undersigned **Bonanga Explorations, Inc.**, whose principal place of business is **290 Gentry Way, Suite 6, Reno, Nevada 89502**, certifies that it has located the **GB 32** lode mining claim, more particularly described below.

The date of location is **12 of July, 2003**.

This claim is described as follows: Beginning at the NW corner,
Then **600 East**
Then **1500 South**
Then **600 West**
Then **1500 North** to the beginning.

The number of linear feet claimed in length each way from the point of discovery is, **25** feet in a **North** direction and **1475** feet in **South** direction. The width claimed on each side of the center of the discovery is **300** feet.

The general course of the lode or vein, as near as may be determined is **North South**.

The lode mining claim is located in the:

SE	Quarter of Sec 23	T 22 N	R 49 E
NE	Quarter of Sec 26	T 22 N	R 49 E
	Quarter of Sec 0	T 0 N	R 0 E
	Quarter of Sec 0	T 0 N	R 0 E

Mount Diablo Meridian, Eureka County, Nevada.

The work of location covered of making the maps as provided in NRS 517.040.

Corner No. 1, the NE cor. is a 2x2 wood post marked with a scribed aluminum tag.
Corner No. 2, the SE cor. is a 2x2 wood post marked with a scribed aluminum tag.
Corner No. 3, the SW cor. is a 2x2 wood post marked with a scribed aluminum tag.
Corner No. 4, the NW cor. is a 2x2 wood post marked with a scribed aluminum tag.

By 
Robley E. Berry, Agent

182398

BOOK 365 PAGE 028

BOOK 365 PAGE 029
OFFICIAL RECORDS
RECORDED AT THE REQUEST OF
Bonanza Explorations
2003 AUG 27 PM 1:16

EUREKA COUNTY NEVADA
M.N. REBALEATI, RECORDER
FILE NO. FEES 20.50
182399

CERTIFICATE OF LOCATION
State of Nevada Lode Claim

The undersigned **Bonanza Explorations, Inc.**, whose principal place of business is **290 Gentry Way, Suite 6, Reno, Nevada 92**, certifies that it has located the **GB 33** lode mining claim, more particularly described below.

The date of location is **12 of July, 2003**.

This claim is described as follows: Beginning at the NW corner,
Then **600 East**
Then **1500 South**
Then **600 West**
Then **1500 North** to the of beginning.

The number of linear feet claimed in length each way from the point of discovery is, **1475** feet in a **North** direction and **25** feet in **South** direction. The width claimed on each side of the center of the discovery is **300** feet.

The general course of the lode or vein, as near as may be determined is **North South**.

The lode mining claim located in the:

SW	Quarter of Sec 24	T 22 N	R 49 E
SE	Quarter of Sec 23	T 22 N	R 49 E
	Quarter of Sec 0	T 0 N	R 0 E
	Quarter of Sec 0	T 0 N	R 0 E

Mount Diablo Meridian, Eureka County, Nevada.

The work of location covered of making the maps as provided in NRS 517.040.

Corner No. 1, the NE cor, is a 2x2 wood post marked with a scribed aluminum tag.
Corner No. 2, the SE cor, is a 2x2 wood post marked with a scribed aluminum tag.
Corner No. 3, the SW cor, is a 2x2 wood post marked with a scribed aluminum tag.
Corner No. 4, the NW cor, is a 2x2 wood post marked with a scribed aluminum tag.

By 
Robley E. Berry, Agent

182399

BOOK 365 PAGE 029

BOOK 365 PAGE 030
OFFICIAL RECORDS
RECORDED AT THE REQUEST OF
Bonanza Explorations
2003 AUG 27 PM 1:16

EUREKA COUNTY NEVADA
M.N. REBALEATI, RECORDER
FILE NO. FEES 20.50

182400

CERTIFICATE OF LOCATION
State of Nevada Lode Claim

The undersigned **Bonanza Explorations, Inc.**, whose principal place of business is **290 Gentry Way, Suite 6, Reno, Nevada 89502**, certifies that it has located the **GB 34** lode mining claim, more particularly described below.

The date of location is **12 of July, 2003**.

This claim is described as follows: Beginning at the NW corner,
Then **600 East**
Then **1500 South**
Then **600 West**
Then **1500 North** to pt of beginning.

The number of linear feet claimed in length each way from the point of discovery is, **25** feet in a **North** direction and **1475** feet in **South** direction. The width claimed on each side of the center of the discovery is **300** feet.

The general course of the ore or vein, as near as may be determined is **North South**.

The lode mining claim is located in the:

SW	Quarter of Sect 24	T 22 N	R 49 E
SE	Quarter of Sect 23	T 22 N	R 49 E
NW	Quarter of Sect 25	T 22 N	R 49 E
NE	Quarter of Sect 26	T 22 N	R 49 E

Mount Diablo Meridian, Eureka County, Nevada.

The work of location consisted of making the maps as provided in NRS 517.040.

Corner No. 1, the NE cor. is a 2x2 wood post marked with a scribed aluminum tag.
Corner No. 2, the SE cor. is a 2x2 wood post marked with a scribed aluminum tag.
Corner No. 3, the SW cor. is a 2x2 wood post marked with a scribed aluminum tag.
Corner No. 4, the NW cor. is a 2x2 wood post marked with a scribed aluminum tag.

By 
Robley E. Berry, Agent

182400

BOOK 365 PAGE 030

BOOK 365 PAGE 031
OFFICIAL RECORDS
RECORDED AT THE REQUEST OF
Bonanza Explorations
2003 AUG 27 PM 1:16

EUREKA COUNTY NEVADA
M.H. REBALEATI, RECORDER
FILE NO. FEES 20.50
182401

CERTIFICATE OF LOCATION
State of Nevada Lode Claim

The undersigned **Bonanza Explorations, Inc.**, whose principal place of business is **290 Gentry Way, Suite 6, Reno, Nevada 92**, certifies that it has located the **GB 35** lode mining claim, more particularly described below.

The date of location is **the 2 of July, 2003**.

This claim is described as follows: Beginning at the NW corner,
Then **600 East**
Then **1500 South**
Then **600 West**
Then **1500 North** to the beginning.

The number of linear feet claimed in length each way from the point of discovery is, **1475** feet in a **North** direction and **25** feet in **South** direction. The width claimed on each side of the center of the discovery is **300** feet.

The general course of the lode or vein, as near as may be determined is **North South**.

The lode mining claim is located in the:

NE	Quarter of Sec 26	T 22 N	R 49 E
	Quarter of Sec 0	T 0 N	R 0 E
	Quarter of Sec 0	T 0 N	R 0 E
	Quarter of Sec 0	T 0 N	R 0 E

Mount Diablo Meridian, Eureka County, Nevada.

The work of location costed of making the maps as provided in NRS 517.040.

Corner No. 1, the NE cor, is a 2x2 wood post marked with a scribed aluminum tag.
Corner No. 2, the SE cor, is a 2x2 wood post marked with a scribed aluminum tag.
Corner No. 3, the SW cor, is a 2x2 wood post marked with a scribed aluminum tag.
Corner No. 4, the NW cor, is a 2x2 wood post marked with a scribed aluminum tag.

By 
Robley E. Berry, Agent

182401

BOOK 365 PAGE 031

BOOK 365 PAGE 032
OFFICIAL RECORDS
RECORDED AT THE REQUEST OF
Bonanza Explorations
2003 AUG 27 PM 1:16

EUREKA COUNTY NEVADA
M.N. REBALEATI, RECORDER
FILE NO. FEES 20.50

182402

CERTIFICATE OF LOCATION

State of Nevada Lode Claim

The undersigned **Bonanza Explorations, Inc.**, whose principal place of business is 290 Gentry Way, Suite 6, Reno, Nevada 92, certifies that it has located the GB 36 lode mining claim, more particularly described below.

The date of location is the 2 of July, 2003.

This claim is described as follows: Beginning at the NW corner,

Then 600 East

Then 1500 South

Then 600 West

Then 1500 North to the beginning.

The number of linear feet claimed in length each way from the point of discovery is, 25 feet in a North direction and 1475 feet South direction. The width claimed on each side of the center of the discovery is 300 feet.

The general course of the ore or vein, as near as may be determined is North South.

The lode mining claim located in the:

NE	Quarter of Sect 26	T 22 N	R 49 E
SE	Quarter of Sect 26	T 22 N	R 49 E
	Quarter of Sect 0	T 0 N	R 0 E
	Quarter of Sect 0	T 0 N	R 0 E

Mount Diablo Meridian, Eureka County, Nevada.

The work of location costed of making the maps as provided in NRS 517.040.

Corner No. 1, the NE cor. is a 2x2 wood post marked with a scribed aluminum tag.

Corner No. 2, the SE cor. is a 2x2 wood post marked with a scribed aluminum tag.

Corner No. 3, the SW cor. is a 2x2 wood post marked with a scribed aluminum tag.

Corner No. 4, the NW cor. is a 2x2 wood post marked with a scribed aluminum tag.

By


Robley E. Berry, Agent

182402

BOOK 365 PAGE 032

BOOK 365 PAGE 033
OFFICIAL RECORDS
RECORDED AT THE REQUEST OF
Bonanza Explorations
2003 AUG 27 PM 1:16

EUREKA COUNTY NEVADA
M.N. RESALEATI, RECORDER
FILE NO. FEES 20.50

182403

CERTIFICATE OF LOCATION

State of Nevada Lode Claim

The undersigned **Bonanza Explorations, Inc.**, whose principal place of business is **290 Gentry Way, Suite 6, Reno, Nevada 89502**, certifies that it has located the **GB 37** lode mining claim, more particularly described below.

The date of location is the **11th** of **July, 2003**.

This claim is described as follows: Beginning at the NW corner,
Then **600 East**
Then **1500 South**
Then **600 West**
Then **1500 North** to the beginning.

The number of linear feet claimed in length each way from the point of discovery is, **1475** feet in a **North** direction and **25** feet in a **South** direction. The width claimed on each side of the center of the discovery is **300** feet.

The general course of the lode or vein, as near as may be determined is **North South**.

The lode mining claim is located in the:

NE	Quarter of Sec 26	T 22 N	R 49 E
	Quarter of Sec 0	T 0 N	R 0 E
	Quarter of Sec 0	T 0 N	R 0 E
	Quarter of Sec 0	T 0 N	R 0 E

Mount Diablo Meridian, Eureka County, Nevada.

The work of location covered making the maps as provided in NRS 517.040.

Corner No. 1, the NE cor, is a 2x2 wood post marked with a scribed aluminum tag.
Corner No. 2, the SE cor, is a 2x2 wood post marked with a scribed aluminum tag.
Corner No. 3, the SW cor, is a 2x2 wood post marked with a scribed aluminum tag.
Corner No. 4, the NW cor, is a 2x2 wood post marked with a scribed aluminum tag.

By 
Robley E. Berry, Agent

182403

BOOK 365 PAGE 033

BOOK 365 PAGE 034
OFFICIAL RECORDS
RECORDED AT THE REQUEST OF
Bonanza Explorations
2003 AUG 27 PM 1:16

EUREKA COUNTY NEVADA
M.N. REBALEATI, RECORDER
FILE NO. FEES 20.50

182405

CERTIFICATE OF LOCATION

State of Nevada Lode Claim

The undersigned **Bonanza Explorations, Inc.**, whose principal place of business is **290 Gentry Way, Suite 6, Reno, Nevada 92**, certifies that it has located the **GB 38** lode mining claim, more particularly described below.

The date of location is **12 of July, 2003**.

This claim is described as follows: Beginning at the NW corner,
Then **600 East**
Then **1500 South**
Then **600 West**
Then **1500 North** to the beginning.

The number of linear feet claimed in length each way from the point of discovery is, **25** feet in a **North** direction and **1475** feet in a **South** direction. The width claimed on each side of the center of the discovery is **300** feet.

The general course of the lode or vein, as near as may be determined is **North South**.

The lode mining claim is located in the:

NE	Quarter of Sec 26	T 22 N	R 49 E
SE	Quarter of Sec 26	T 22 N	R 49 E
	Quarter of Sec 0	T 0 N	R 0 E
	Quarter of Sec 0	T 0 N	R 0 E

Mount Diablo Meridian, Eureka County, Nevada.

The work of location costed of making the maps as provided in NRS 517.040.

Corner No. 1, the NE cor, is a 2x2 wood post marked with a scribed aluminum tag.
Corner No. 2, the SE cor, is a 2x2 wood post marked with a scribed aluminum tag.
Corner No. 3, the SW cor, is a 2x2 wood post marked with a scribed aluminum tag.
Corner No. 4, the NW cor, is a 2x2 wood post marked with a scribed aluminum tag.

By 
Robley H. Berry, Agent

182405

BOOK 365 PAGE 034

BOOK 365 PAGE 035
OFFICIAL RECORDS
RECORDED AT THE REQUEST OF
Bonanza Explorations
2003 AUG 27 PM 1:16

EUREKA COUNTY NEVADA
M.N. REBALEATI, RECORDER
FILE NO. FEES 20.50

182406

CERTIFICATE OF LOCATION

State of Nevada Lode Claim

The undersigned **Bonanza Explorations, Inc.**, whose principal place of business is **290 Gentry Way, Suite 6, Reno, Nevada 89502**, certifies that it has located the **GB 39** lode mining claim, more particularly described below.

The date of location is that of **July, 2003**.

This claim is described as follows: Beginning at the NW corner,
Then **600 East**
Then **1500 South**
Then **600 West**
Then **1500 North** to the beginning.

The number of linear feet claimed in length each way from the point of discovery is, **1475** feet in a **North** direction and **25** feet in a **South** direction. The width claimed on each side of the center of the discovery is **300** feet.

The general course of the lode or vein, as near as may be determined is **North South**.

The lode mining claim is located in the:

NE	Quarter of Sec 26	T 22 N	R 49 E
	Quarter of Sec 0	T 0 N	R 0 E
	Quarter of Sec 0	T 0 N	R 0 E
	Quarter of Sec 0	T 0 N	R 0 E

Mount Diablo Meridian, Eureka County, Nevada.

The work of location costed of making the maps as provided in NRS 517.040.

Corner No. 1, the NE cor, is a 2x2 wood post marked with a scribed aluminum tag.
Corner No. 2, the SE cor, is a 2x2 wood post marked with a scribed aluminum tag.
Corner No. 3, the SW cor, is a 2x2 wood post marked with a scribed aluminum tag.
Corner No. 4, the NW cor, is a 2x2 wood post marked with a scribed aluminum tag.

By

[Signature]
Kobley E. Berry, Agent

182406

BOOK 365 PAGE 035

BOOK 365 PAGE 036
OFFICIAL RECORDS
RECORDED AT THE REQUEST OF
Bonanza Explorations
2003 AUG 27 PM 1:16
EUREKA COUNTY NEVADA
M.N. REBALEATI, RECORDER
FILE NO. FEES 20.50
182407

CERTIFICATE OF LOCATION
State of Nevada Lode Claim

The undersigned **Bonanza Explorations, Inc.**, whose principal place of business is **290 Gentry Way, Suite 6, Reno, Nevada 92**, certifies that it has located the **GB 40** lode mining claim, more particularly described below.

The date of location is **12 of July, 2003**.

This claim is described as follows: Beginning at the NW corner,
Then **600 East**
Then **1500 South**
Then **600 West**
Then **1500 North** to the beginning.

The number of linear feet claimed in length each way from the point of discovery is, **25** feet in a **North** direction and **1475** feet in **South** direction. The width claimed on each side of the center of the discovery is **300** feet.

The general course of the lode or vein, as near as may be determined is **North South**.

The lode mining claim is located in the:

NE	Quarter of Sect 26	T 22 N	R 49 E
SE	Quarter of Sect 26	T 22 N	R 49 E
	Quarter of Sect 0	T 0 N	R 0 E
	Quarter of Sect 0	T 0 N	R 0 E

Mount Diablo Meridian, Eureka County, Nevada.

The work of location consisted of making the maps as provided in NRS 517.040.

Corner No. 1, the NE cor., is a 2x2 wood post marked with a scribed aluminum tag.
Corner No. 2, the SE cor., is a 2x2 wood post marked with a scribed aluminum tag.
Corner No. 3, the SW cor., is a 2x2 wood post marked with a scribed aluminum tag.
Corner No. 4, the NW cor., is a 2x2 wood post marked with a scribed aluminum tag.

By 
Robert E. Berry, Agent

182407

BOOK 365 PAGE 036

BOOK 365 PAGE 037
OFFICIAL RECORDS
RECORDED AT THE REQUEST OF
Bonanza Explorations
2003 AUG 27 PM 1:16

EUREKA COUNTY NEVADA
M.N. REBALEATI, RECORDER
FILE NO. FEES 20.50

182408

CERTIFICATE OF LOCATION

State of Nevada Lode Claim

The undersigned **Bonanza Explorations, Inc.**, whose principal place of business is 290 Gentry Way, Suite 6, Reno, Nevada 89502, certifies that it has located the **GB 41** lode mining claim, more particularly described below.

The date of location is the 12 of July, 2003.

This claim is described as follows: Beginning at the NW corner,
Then 600 East
Then 1500 South
Then 600 West
Then 1500 North to the beginning.

The number of linear feet claimed in length each way from the point of discovery is, 1475 feet in a North direction and 25 feet in a South direction. The width claimed on each side of the center of the discovery is 300 feet.

The general course of the lode or vein, as near as may be determined is North South.

The lode mining claim is located in the:

NE	Quarter of Sec 26	T 22 N	R 49 E
	Quarter of Sec 0	T 0 N	R 0 E
	Quarter of Sec 0	T 0 N	R 0 E
	Quarter of Sec 0	T 0 N	R 0 E

Mount Diablo Meridian, Eureka County, Nevada.

The work of location covered of making the maps as provided in NRS 517.040.

Corner No. 1, the NE cor, is a 2x2 wood post marked with a scribed aluminum tag.
Corner No. 2, the SE cor, is a 2x2 wood post marked with a scribed aluminum tag.
Corner No. 3, the SW cor, is a 2x2 wood post marked with a scribed aluminum tag.
Corner No. 4, the NW cor, is a 2x2 wood post marked with a scribed aluminum tag.

By 
Robley E. Berry, Agent

182408

BOOK 365 PAGE 037

BOOK 365 PAGE 038
OFFICIAL RECORDS
RECORDED AT THE REQUEST OF
Bonanza Explorations
2003 AUG 27 PM 1:16

EUREKA COUNTY NEVADA
M.N. REBALEATI, RECORDER
FILE NO. FEES

182409

20.50

CERTIFICATE OF LOCATION

State of Nevada Lode Claim

The undersigned **Bonanza Explorations, Inc.**, whose principal place of business is **290 Gentry Way, Suite 6, Reno, Nevada 89502**, certifies that it has located the **GB 42** lode mining claim, more particularly described below.

The date of location is the **12 of July, 2003**.

This claim is described as follows: Beginning at the NW corner,
Then **600 East**
Then **1500 South**
Then **600 West**
Then **1500 North** to the beginning.

The number of linear feet claimed in length each way from the point of discovery is, **25** feet in a **North** direction and **1475** feet in **South** direction. The width claimed on each side of the center of the discovery is **300** feet.

The general course of the lode or vein, as near as may be determined is **North South**.

The lode mining claim is located in the:

NE	Quarter of Sec 26	T 22 N	R 49 E
SE	Quarter of Sec 26	T 22 N	R 49 E
SW	Quarter of Sec 25	T 22 N	R 49 E
NW	Quarter of Sec 25	T 22 N	R 49 E

Mount Diablo Meridian, Eureka County, Nevada.

The work of location costed of making the maps as provided in NRS 517.040.

Corner No. 1, the NE cor, is a 2x2 wood post marked with a scribed aluminum tag.
Corner No. 2, the SE cor, is a 2x2 wood post marked with a scribed aluminum tag.
Corner No. 3, the SW cor, is a 2x2 wood post marked with a scribed aluminum tag.
Corner No. 4, the NW cor, is a 2x2 wood post marked with a scribed aluminum tag.

By 
Robert E. Berry, Agent

182409

BOOK 365 PAGE 038

BOOK 365 PAGE 039
OFFICIAL RECORDS
RECORDED AT THE REQUEST OF
Bonanza Explorations
2003 AUG 27 PM 1:16

EUREKA COUNTY NEVADA
M.N. REBALEATI, RECORDER
FILE NO. FEES 20.50

182410

CERTIFICATE OF LOCATION

State of Nevada Lode Claim

The undersigned **Bonanza Explorations, Inc.**, whose principal place of business is **290 Gentry Way, Suite 6, Reno, Nevada 89502**, certifies that it has located the **GB 43** lode mining claim, more particularly described below.

The date of location is **12 of July, 2003**.

This claim is described as follows: Beginning at the NW corner,
Then **600 East**
Then **1500 South**
Then **600 West**
Then **1500 North** to the beginning.

The number of linear feet claimed in length each way from the point of discovery is, **1475** feet in a **North** direction and **25** feet in a **South** direction. The width claimed on each side of the center of the discovery is **300** feet.

The general course of the lode or vein, as near as may be determined is **North South**.

The lode mining claim is located in the:

NE	Quarter of Sec 26	T 22 N	R 49 E
NW	Quarter of Sec 25	T 22 N	R 49 E
	Quarter of Sec 0	T 0 N	R 0 E
	Quarter of Sec 0	T 0 N	R 0 E

Mount Diablo Meridian, Eureka County, Nevada.

The work of location consisted of making the maps as provided in NRS 517.040.

Corner No. 1, the NE cor. is a 2x2 wood post marked with a scribed aluminum tag.
Corner No. 2, the SE cor. is a 2x2 wood post marked with a scribed aluminum tag.
Corner No. 3, the SW cor. is a 2x2 wood post marked with a scribed aluminum tag.
Corner No. 4, the NW cor. is a 2x2 wood post marked with a scribed aluminum tag.

By *Robley E. Berry*
Robley E. Berry, Agent

182410

BOOK 365 PAGE 039