

RETURN TO:
GM SQUARED, LLC
100 West Grove Street, Box 420
Reno, NV 89509

BOOK 365 PAGE 120
OFFICIAL RECORDS
RECORDED AT THE REQUEST OF
GM Squared LLC
2003 SEP -2 AM 10:43

EUREKA COUNTY NEVADA
H.N. RESALEABLE RECORDER
FILE NO. FEES 701⁰⁰

182433

82 CLAIMS
NYE COUNTY, NV

FIDAVIT AND NOTICE OF INTENT TO HOLD
MINING CLAIM(S)
ASSESSMENT YEAR ENDING 2003

TO ALL WHOM IT MAY CONCERN:

Claim name and BLM Section Number


GEI 1 - 41
GEI 42 - 44
GEI 45 - 52
GEI 53 - 62
GEI 63A
GEI 64 - 77
GEI 78 - 82

81226 - 81264
127439 - 127441
95256 - 95263
167131 - 167140
629889
167142 - 167155
203305 - 203309

Owned by: GM SQUARE LLC, Reno, Nevada 89509

The undersigned certifies that the owner or claimant intended or intends to hold the mining claim(s), mill site(s), and/or tunnel site(s) listed above for the Assessment year ending at 11:59 AM on September 1, 2004. The claim(s) are located in Section(s) 7,8,12,13,24, T10N, R44&44 1/2 E, in the Jefferson Mining District, Nye County, Nev.


Dated: August 28, 2002


By: 
Robert D. McDougal for
GM SQUARED, LLC., Principal

STATE OF NEVADA)

COUNTY OF WASHOE)

On August 27, 2003, person appeared before me Robert D. McDougal, signer of the above instrument, who duly acknowledged to me that he executed the same.


Notary Public



182433

BOOK 365 PAGE 120