

BOOK 367 PAGE 228
OFFICIAL RECORDS
RECORDED AT THE REQUEST OF
White Knight Gold
2003 OCT 21 AM 8:20

**CERTIFICATE OF LOCATION
LO MINING CLAIM**

TO ALL WHOM IT MAY CONCERN:

EUREKA COUNTY NEVADA
M.H. REBALEATI, RECORDER
FILE NO. FEES 20.50

The undersigned hereby certifies that he has caused to be located the
CELT 1 Lode Mining Claim in the following quarter

182933

sections(s):

| <u>1/4</u> | <u>Section</u> | <u>Township</u> | <u>Range</u> | <u>Meridian</u> |
|------------|----------------|-----------------|--------------|-----------------|
| SE | 21 | 23N | 49E | MDBM |
| SW | 22 | 23N | 49E | MDBM |
| NE | 28 | 23N | 49E | MDBM |
| | | | | MDBM |

in Eureka County, Nevada, on the 9 day of
October 2003.

RECORDER'S STAMP

Name and mailing address locator is:

White Knight Gold (US) Inc
4790 Caughlin Parkway #137
Reno, Nevada 89509-0907

The Claim is approximately 1500 feet long and 600 feet wide, such that 10 feet are claimed in a N60 E direction and 1490 feet in a S60 W direction from the point of discovery (monument location), at which the Notice of Location was posted, together with 300 feet on each side of the monument of location and center line of the Claim. The general course of the lode or vein is from the Northeast to Southwest direction.

The number, location and markings on each corner monument are as follows:

| | <u>Location</u> | <u>Markings</u> | <u>Description</u> |
|--------|------------------|--------------------|--------------------------|
| No. 1: | Northwest Corner | N.W. Corner CELT 1 | 1½" x 1½" x 4' wood post |
| No. 2: | Northeast Corner | N.E. Corner CELT 1 | 1½" x 1½" x 4' wood post |
| No. 3: | Southeast Corner | S.E. Corner CELT 1 | 1½" x 1½" x 4' wood post |
| No. 4: | Southwest Corner | S.W. Corner CELT 1 | 1½" x 1½" x 4' wood post |

As erected on the ground, each corner monument is marked as described above by scribed metal tags.

The work of location consisted making a claim map as provided in NRS 517.040.

Dated this 16 day of October, 2003

SIGNATURE OF LOCATOR

By: *RS Loney*
Signature Agent

Nevada - Lode Certificate of Location - NRS. 517.050

182933

BOOK 367 PAGE 228

**CERTIFICATE OF LOCATION
LODGE MINING CLAIM**

BOOK 367 PAGE 229
OFFICIAL RECORDS
RECORDED AT THE REQUEST OF
White Knight Gold
2003 OCT 21 AM 8:20

EUREKA COUNTY NEVADA
M.N. REBALEATI, RECORDER
FILE NO. FEES \$20.50

TO ALL WHOM IT MAY CONCERN:

The undersigned hereby certifies that he has caused to be located the
CELT 2 Lode Mining Claim in the following quarter

182934

sections(s):

| <u>1/4</u> | <u>Section</u> | <u>Township</u> | <u>Range</u> | <u>Meridian</u> |
|------------|----------------|-----------------|--------------|-----------------|
| SW | 22 | 23N | 49E | MDBM |
| | | | | MDBM |
| | | | | MDBM |
| | | | | MDBM |

in Eureka County, Nevada, on the 9 day of
October 2003.

RECORDER'S STAMP

Name and mailing address locator is:

White Knight Gold (US) Inc
4790 Caughlin Parkway #137
Reno, Nevada 89509-0907

The Claim is approximately 1500 feet long and 600 feet wide, such that 1490 feet are claimed in a N60 direction and 10 feet in a S60 W direction from the point of discovery (monument of location), at which the Notice of Location was posted, together with 300 feet on each side of the monument of location and center line of the Claim. The general course of the lode or vein is from the Northeast to Southwest direction.

The number, location and marks on each corner monument are as follows:

| | <u>Location</u> | <u>Markings</u> | <u>Description</u> |
|--------|-------------------------|---------------------------|---------------------------------|
| No. 1: | <u>Northwest Corner</u> | <u>N.W. Corner CELT 2</u> | <u>1½" x 1½" x 4' wood post</u> |
| No. 2: | <u>Northeast Corner</u> | <u>N.E. Corner CELT 2</u> | <u>1½" x 1½" x 4' wood post</u> |
| No. 3: | <u>Southeast Corner</u> | <u>S.E. Corner CELT 2</u> | <u>1½" x 1½" x 4' wood post</u> |
| No. 4: | <u>Southwest Corner</u> | <u>S.W. Corner CELT 2</u> | <u>1½" x 1½" x 4' wood post</u> |

As erected on the ground, each corner monument is marked as described above by scribed metal tags.

The work of location consisted of making a claim map as provided in NRS 517.040.

Dated this 16 day of October, 2003

SIGNATURE OF LOCATOR

By: *ORS*
Signature Agent

Nevada - Lode Certificate of Location - NRS. 517.050

182934

BOOK 367 PAGE 229

**CERTIFICATE OF LOCATION
LODGE MINING CLAIM**

BOOK 367 PAGE 230
OFFICIAL RECORDS
RECORDED AT THE REQUEST OF
White Knight Gold
2003 OCT 21 AM 8:20

EUREKA COUNTY NEVADA
M.N. REBALEATI, RECORDER
FILE NO. **182935** FEES \$20.50

TO ALL WHOM IT MAY CONCERN:

The undersigned hereby certifies that he has caused to be located the
CELT 3 Lode Mining Claim in the following quarter

sections(s):

| <u>1/4</u> | <u>Section</u> | <u>Township</u> | <u>Range</u> | <u>Meridian</u> |
|------------|----------------|-----------------|--------------|-----------------|
| SE | 21 | 23N | 49E | MDBM |
| SW | 22 | 23N | 49E | MDBM |
| NE | 28 | 23N | 49E | MDBM |
| NW | 27 | 23N | 49E | MDBM |

in Eureka County, Nevada, on the 9 day of
October 2003.

RECORDER'S STAMP

Name and mailing address of locator is:

White Knight Gold (US) Inc
4790 Caughlin Parkway #137
Reno, Nevada 89509-0907

The Claim is approximately 1500 feet long and 600 feet wide, such that 10 feet
are claimed in a N60 E direction and 1490 feet in a S60 W direction from the
point of discovery (monument location), at which the Notice of Location was posted, together with 300
feet on each side of the monument of location and center line of the Claim. The general course of the lode or vein is
from the Northeast to Southwest direction.

The number, location and marks on each corner monument are as follows:

| | <u>Location</u> | <u>Markings</u> | <u>Description</u> |
|--------|-------------------------|---------------------------|---------------------------------|
| No. 1: | <u>Northwest Corner</u> | <u>N.W. Corner CELT 3</u> | <u>1½" x 1½" x 4' wood post</u> |
| No. 2: | <u>Northeast Corner</u> | <u>N.E. Corner CELT 3</u> | <u>1½" x 1½" x 4' wood post</u> |
| No. 3: | <u>Southeast Corner</u> | <u>S.E. Corner CELT 3</u> | <u>1½" x 1½" x 4' wood post</u> |
| No. 4: | <u>Southwest Corner</u> | <u>S.W. Corner CELT 3</u> | <u>1½" x 1½" x 4' wood post</u> |

As erected on the ground, each corner monument is marked as described above by
scribed metal tags.

The work of location consisted making a claim map as provided in NRS 517.040.

Dated this 16 day of October, 2003

SIGNATURE OF LOCATOR

By: *RS Cuyler*
Signature

Agent

182935

BOOK 367 PAGE 230

BOOK 367 PAGE 231
OFFICIAL RECORDS
RECORDED AT THE REQUEST OF
White Knight Gold
2003 OCT 21 AM 8:20

**CERTIFICATE OF LOCATION
LO MINING CLAIM**

EUREKA COUNTY NEVADA
M.N. REBALEATI, RECORDER
FILE NO. FEES 20.50

TO ALL WHOM IT MAY CONCERN:

The undersigned hereby certifies that he has caused to be located the
CELT 4 Lode Mining Claim in the following quarter
sections(s):

| <u>1/4</u> | <u>Section</u> | <u>Township</u> | <u>Range</u> | <u>Meridian</u> |
|------------|----------------|-----------------|--------------|-----------------|
| SW | 22 | 23N | 49E | MDBM |
| | | | | MDBM |
| | | | | MDBM |
| | | | | MDBM |

in Eureka County, Nevada, on the 9 day of
October 2003.

RECORDER'S STAMP

Name and mailing address of locator is:

White Knight Gold (US) Inc
4790 Caughlin Parkway #137
Reno, Nevada 89509-0907

The Claim is approximately 1500 feet long and 600 feet wide, such that 1490
feet are claimed in a N60 E direction and 10 feet in a S60 W direction from
the point of discovery (monument of location), at which the Notice of Location was posted, together with 300
feet on each side of the monument of location and center line of the Claim. The general course of the lode or vein is
from the Northeast to Southwest direction.

The number, location and marks on each corner monument are as follows:

| | <u>Location</u> | <u>Markings</u> | <u>Description</u> |
|--------|-------------------------|---------------------------|---------------------------------|
| No. 1: | <u>Northwest Corner</u> | <u>N.W. Corner CELT 4</u> | <u>1½" x 1½" x 4' wood post</u> |
| No. 2: | <u>Northeast Corner</u> | <u>N.E. Corner CELT 4</u> | <u>1½" x 1½" x 4' wood post</u> |
| No. 3: | <u>Southeast Corner</u> | <u>S.E. Corner CELT 4</u> | <u>1½" x 1½" x 4' wood post</u> |
| No. 4: | <u>Southwest Corner</u> | <u>S.W. Corner CELT 4</u> | <u>1½" x 1½" x 4' wood post</u> |

As erected on the ground, each corner monument is marked as described above by
scribed metal tags.

The work of location consists of making a claim map as provided in NRS 517.040.

Dated this 16 day of October, 2003

SIGNATURE OF LOCATOR

By: *[Signature]*
Signature
Agent

Nevada - Lode Certificate of Location - NRS. 517.050

182936

BOOK 367 PAGE 231

**CERTIFICATE OF LOCATION
LO MINING CLAIM**

BOOK 367 PAGE 232
OFFICIAL RECORDS
RECORDED AT THE REQUEST OF
White Knight Gold
2003 OCT 21 AM 8:20

EUREKA COUNTY NEVADA
M.N. REBALEATI, RECORDER
FILE NO. 182937
FEES 20.50

TO ALL WHOM IT MAY CONCERN:

The undersigned hereby certifies that he has caused to be located the
CELT 5 Lode Mining Claim in the following quarter
sections(s):

| <u>1/4</u> | <u>Section</u> | <u>Township</u> | <u>Range</u> | <u>Meridian</u> |
|------------|----------------|-----------------|--------------|-----------------|
| NE | 28 | 23N | 49E | MDBM |
| NW | 27 | 23N | 49E | MDBM |
| SW | 22 | 23N | 49E | MDBM |
| | | | | MDBM |

in Eureka County, Nevada, on the 9 day of
October 2003.

RECORDER'S STAMP

Name and mailing address of locator is:

White Knight Gold (US) Inc
4790 Caughlin Parkway #137
Reno, Nevada 89509-0907

The Claim is approximately 1500 feet long and 600 feet wide, such that 10 feet
are claimed in a N60 E direction and 1490 feet in a S60 W direction from the
point of discovery (monument location), at which the Notice of Location was posted, together with 300
feet on each side of the monument of location and center line of the Claim. The general course of the lode or vein is
from the Northeast to Southwest direction.

The number, location and markings on each corner monument are as follows:

| | <u>Location</u> | <u>Markings</u> | <u>Description</u> |
|--------|-------------------------|---------------------------|---------------------------------|
| No. 1: | <u>Northwest Corner</u> | <u>N.W. Corner CELT 5</u> | <u>1½" x 1½" x 4' wood post</u> |
| No. 2: | <u>Northeast Corner</u> | <u>N.E. Corner CELT 5</u> | <u>1½" x 1½" x 4' wood post</u> |
| No. 3: | <u>Southeast Corner</u> | <u>S.E. Corner CELT 5</u> | <u>1½" x 1½" x 4' wood post</u> |
| No. 4: | <u>Southwest Corner</u> | <u>S.W. Corner CELT 5</u> | <u>1½" x 1½" x 4' wood post</u> |

As erected on the ground, each corner monument is marked as described above by
scribed metal tags.

The work of location consisted of making a claim map as provided in NRS 517.040.

Dated this 16 day of October, 2003

SIGNATURE OF LOCATOR

By: *BB Cuyler*
Signature

Agent

Nevada - Lode Certificate of Location - NRS. 517.050

182937

BOOK 367 PAGE 232

**CERTIFICATE OF LOCATION
LO MINING CLAIM**

BOOK 367 PAGE 233
OFFICIAL RECORDS
RECORDED AT THE REQUEST OF
White Knight Gold
2003 OCT 21 AM 8:21

EUREKA COUNTY NEVADA
M.N. REBALEATI, RECORDER
FILE NO. **182938** FEE \$20.50

TO ALL WHOM IT MAY CONCERN:

The undersigned hereby certifies that he has caused to be located the
CELT 6 Lode Mining Claim in the following quarter

| | | | | |
|--------------|----------------|----------------|--------------|-----------------|
| sections(s): | | | | |
| <u>1/4</u> | <u>Section</u> | <u>ownship</u> | <u>Range</u> | <u>Meridian</u> |
| <u>SW</u> | <u>22</u> | <u>23N</u> | <u>49E</u> | <u>MDBM</u> |
| <u>NW</u> | <u>27</u> | <u>23N</u> | <u>49E</u> | <u>MDBM</u> |
| | | | | <u>MDBM</u> |
| | | | | <u>MDBM</u> |

in Eureka County, Nevada, on the 9 day of
October 2003.

RECORDER'S STAMP

Name and mailing address of locator is:

White Knight Gold (US) Inc
4790 Caughlin Parkway #137
Reno, Nevada 89509-0907

The Claim is approximately 1500 feet long and 600 feet wide, such that 1490 feet are claimed in a N60 direction and 10 feet in a S60 W direction from the point of discovery (monument of location), at which the Notice of Location was posted, together with 300 feet on each side of the monument of location and center line of the Claim. The general course of the lode or vein is from the Northeast to Southwest direction.

The number, location and markings on each corner monument are as follows:

| | <u>Location</u> | <u>Markings</u> | <u>Description</u> |
|--------|-------------------------|---------------------------|---------------------------------|
| No. 1: | <u>Northwest Corner</u> | <u>N.W. Corner CELT 6</u> | <u>1½" x 1½" x 4' wood post</u> |
| No. 2: | <u>Northeast Corner</u> | <u>N.E. Corner CELT 6</u> | <u>1½" x 1½" x 4' wood post</u> |
| No. 3: | <u>Southeast Corner</u> | <u>S.E. Corner CELT 6</u> | <u>1½" x 1½" x 4' wood post</u> |
| No. 4: | <u>Southwest Corner</u> | <u>S.W. Corner CELT 6</u> | <u>1½" x 1½" x 4' wood post</u> |

As erected on the ground, each corner monument is marked as described above by scribed metal tags.

The work of location consisted of making a claim map as provided in NRS 517.040.

Dated this 16 day of October, 2003

SIGNATURE OF LOCATOR

By: *[Signature]*
Signature Agent

Nevada - Lode Certificate of Location - NRS. 517.050

182938

BOOK 367 PAGE 233

**CERTIFICATE OF LOCATION
LO MINING CLAIM**

BOOK **367** PAGE **234**
OFFICIAL RECORDS
RECORDED AT THE REQUEST OF
White Knight Gold
2003 OCT 21 AM 8:21

EUREKA COUNTY NEVADA
M.N. REBALEATI, RECORDER
FILE NO. **182939** FEES **20.50**

TO ALL WHOM IT MAY CONCERN:

The undersigned hereby certifies that he has caused to be located the
CELT 7 Lode Mining Claim in the following quarter

sections(s):

| <u>1/4</u> | <u>Section</u> | <u>Township</u> | <u>Range</u> | <u>Meridian</u> |
|------------|----------------|-----------------|--------------|-----------------|
| NE | 28 | 23N | 49E | MDBM |
| NW | 27 | 23N | 49E | MDBM |
| | | | | MDBM |
| | | | | MDBM |

in Eureka County, Nevada, on the 9 day of
October 2003.

RECORDER'S STAMP

Name and mailing address of locator is:

White Knight Gold (US) Inc
4790 Caughlin Parkway #137
Reno, Nevada 89509-0907

The Claim is approximately 1500 feet long and 600 feet wide, such that 10 feet are claimed in a N60 E direction and 1490 feet in a S60 W direction from the point of discovery (monument location), at which the Notice of Location was posted, together with 300 feet on each side of the monument location and center line of the Claim. The general course of the lode or vein is from the Northeast to Southwest direction.

The number, location and markings on each corner monument are as follows:

| | <u>Location</u> | <u>Markings</u> | <u>Description</u> |
|--------|-------------------------|---------------------------|---------------------------------|
| No. 1: | <u>Northwest Corner</u> | <u>N.W. Corner CELT 7</u> | <u>1½" x 1½" x 4' wood post</u> |
| No. 2: | <u>Northeast Corner</u> | <u>N.E. Corner CELT 7</u> | <u>1½" x 1½" x 4' wood post</u> |
| No. 3: | <u>Southeast Corner</u> | <u>S.E. Corner CELT 7</u> | <u>1½" x 1½" x 4' wood post</u> |
| No. 4: | <u>Southwest Corner</u> | <u>S.W. Corner CELT 7</u> | <u>1½" x 1½" x 4' wood post</u> |

As erected on the ground, each corner monument is marked as described above by scribed metal tags.

The work of location consisted of making a claim map as provided in NRS 517.040.

Dated this 16 day of October, 2003

SIGNATURE OF LOCATOR

By: *AD Cuffey*
Signature Agent

Nevada - Lode Certificate of Location - NRS. 517.050

182939

BOOK **367** PAGE **234**

BOOK 367 PAGE 235
OFFICIAL RECORDS
RECORDED AT THE REQUEST OF
White Knight Gold
2003 OCT 21 AM 8:21

**CERTIFICATE OF LOCATION
LODGE MINING CLAIM**

TO ALL WHOM IT MAY CONCERN:

The undersigned hereby certifies that he has caused to be located the
CELT 8 Lode Mining Claim in the following quarter

sections(s):

| <u>1/4</u> | <u>Section</u> | <u>Township</u> | <u>Range</u> | <u>Meridian</u> |
|------------|----------------|-----------------|--------------|-----------------|
| NW | 27 | 23N | 49E | MDBM |
| SW | 22 | 23N | 49E | MDBM |
| | | | | MDBM |
| | | | | MDBM |

in Eureka County, Nevada, on the 9 day of
October, 2003.

RECORDER'S STAMP

Name and mailing address of locator is:

White Knight Gold (US) Inc
4790 Caughlin Parkway #137
Reno, Nevada 89509-0907

The Claim is approximately 1500 feet long and 600 feet wide, such that 1490 feet are claimed in a N60 direction and 10 feet in a S60 W direction from the point of discovery (monument of location), at which the Notice of Location was posted, together with 300 feet on each side of the monument of location and center line of the Claim. The general course of the lode or vein is from the Northeast to Southwest direction.

The number, location and markings on each corner monument are as follows:

| | <u>Location</u> | <u>Markings</u> | <u>Description</u> |
|--------|-------------------------|---------------------------|---------------------------------|
| No. 1: | <u>Northwest Corner</u> | <u>N.W. Corner CELT 8</u> | <u>1½" x 1½" x 4' wood post</u> |
| No. 2: | <u>Northeast Corner</u> | <u>N.E. Corner CELT 8</u> | <u>1½" x 1½" x 4' wood post</u> |
| No. 3: | <u>Southeast Corner</u> | <u>S.E. Corner CELT 8</u> | <u>1½" x 1½" x 4' wood post</u> |
| No. 4: | <u>Southwest Corner</u> | <u>S.W. Corner CELT 8</u> | <u>1½" x 1½" x 4' wood post</u> |

As erected on the ground, each corner monument is marked as described above by scribed metal tags.

The work of location consisted of making a claim map as provided in NRS 517.040.

Dated this 16 day of October, 2003

SIGNATURE OF LOCATOR

By: *RS Currey*

Signature

Agent

Nevada - Lode Certificate of Location - NRS. 517.050

182940

BOOK 367 PAGE 235

BOOK 367 PAGE 236
OFFICIAL RECORDS
RECORDED AT THE REQUEST OF
White Knight Gold
2003 OCT 21 AM 8:21

**CERTIFICATE OF LOCATION
LO MINING CLAIM**

TO ALL WHOM IT MAY CONCERN:

EUREKA COUNTY NEVADA
M.N. REBALEATI, RECORDER
FILE NO. FEES \$20.50

The undersigned hereby certifies that he has caused to be located the
CELT 9 Lode Mining Claim in the following quarter

182941

sections(s):

| <u>1/4</u> | <u>Section</u> | <u>Township</u> | <u>Range</u> | <u>Meridian</u> |
|------------|----------------|-----------------|--------------|-----------------|
| NW | 27 | 23N | 49E | MDBM |
| | | | | MDBM |
| | | | | MDBM |
| | | | | MDBM |

in Eureka County, Nevada, on the 9 day of
October 2003.

RECORDER'S STAMP

Name and mailing address locator is:

White Knight Gold (US) Inc
4790 Caughlin Parkway #137
Reno, Nevada 89509-0907

The Claim is approximately 1500 feet long and 600 feet wide, such that 10 feet
are claimed in a N60 E direction and 1490 feet in a S60 W direction from the
point of discovery (monument location), at which the Notice of Location was posted, together with 300
feet on each side of the monument location and center line of the Claim. The general course of the lode or vein is
from the Northeast to Southwest direction.

The number, location and markings on each corner monument are as follows:


| | <u>Location</u> | <u>Markings</u> | <u>Description</u> |
|--------|------------------|--------------------|--------------------------|
| No. 1: | Northwest Corner | N.W. Corner CELT 9 | 1½" x 1½" x 4' wood post |
| No. 2: | Northeast Corner | N.E. Corner CELT 9 | 1½" x 1½" x 4' wood post |
| No. 3: | Southeast Corner | S.E. Corner CELT 9 | 1½" x 1½" x 4' wood post |
| No. 4: | Southwest Corner | S.W. Corner CELT 9 | 1½" x 1½" x 4' wood post |

As erected on the ground, each corner monument is marked as described above by
scribed metal tags.

The work of location consists of making a claim map as provided in NRS 517.040.

Dated this 16 day of October, 2003

SIGNATURE OF LOCATOR

By: 
Signature Agent

Nevada - Lode Certificate of Location - NRS. 517.050

182941

BOOK 367 PAGE 236

**CERTIFICATE OF LOCATION
LODGE MINING CLAIM**

BOOK 367 PAGE 237
OFFICIAL RECORDS
RECORDED AT THE REQUEST OF
White Knight Gold
2003 OCT 21 AM 8:21

TO ALL WHOM IT MAY CONCERN:

The undersigned hereby certifies that he has caused to be located the
CELT 10 Lode Mining Claim in the following quarter
section(s):

| <u>1/4</u> | <u>Section</u> | <u>Township</u> | <u>Range</u> | <u>Meridian</u> |
|------------|----------------|-----------------|--------------|-----------------|
| NW | 27 | 23N | 49E | MDBM |
| NE | 27 | 23N | 49E | MDBM |
| | | | | MDBM |
| | | | | MDBM |

in Eureka County, Nevada, on the 9 day of
October 2003.

EUREKA COUNTY NEVADA
M.N. REBALEATI, RECORDER
FILE NO. **182942** FEES 20.50

RECORDER'S STAMP

Name and mailing address locator is:

White Knight Gold (US) Inc
4790 Caughlin Parkway #137
Reno, Nevada 89509-0907

The Claim is approximately 1500 feet long and 600 feet wide, such that 1490
feet are claimed in a N60 direction and 10 feet in a S60 W direction from
the point of discovery (monument of location), at which the Notice of Location was posted, together with 300
feet on each side of the monument of location and center line of the Claim. The general course of the lode or vein is
from the Northeast to Southwest direction.

The number, location and markings on each corner monument are as follows:

| | <u>Location</u> | <u>Markings</u> | <u>Description</u> |
|--------|-------------------------|----------------------------|---------------------------------|
| No. 1: | <u>Northwest Corner</u> | <u>N.W. Corner CELT 10</u> | <u>1½" x 1½" x 4' wood post</u> |
| No. 2: | <u>Northeast Corner</u> | <u>N.E. Corner CELT 10</u> | <u>1½" x 1½" x 4' wood post</u> |
| No. 3: | <u>Southeast Corner</u> | <u>S.E. Corner CELT 10</u> | <u>1½" x 1½" x 4' wood post</u> |
| No. 4: | <u>Southwest Corner</u> | <u>S.W. Corner CELT 10</u> | <u>1½" x 1½" x 4' wood post</u> |

As erected on the ground, each corner monument is marked as described above by
scribed metal tags.

The work of location consisted making a claim map as provided in NRS 517.040.

Dated this 16 day of October, 2003

SIGNATURE OF LOCATOR

By: *Robert J. Gifford*
Signature Agent

182942

BOOK 367 PAGE 237

BOOK 367 PAGE 238
OFFICIAL RECORDS
RECORDED AT THE REQUEST OF
White Knight Gold
2003 OCT 21 AM 8:21

**CERTIFICATE OF LOCATION
LOD MINING CLAIM**

TO ALL WHOM IT MAY CONCERN:

The undersigned hereby certifies that he has caused to be located the
CELT 11 Lode Mining Claim in the following quarter

sections(s):

| <u>1/4</u> | <u>Section</u> | <u>Township</u> | <u>Range</u> | <u>Meridian</u> |
|------------|----------------|-----------------|--------------|-----------------|
| NW | 27 | 23N | 49E | MDBM |
| SW | 27 | 23N | 49E | MDBM |
| | | | | MDBM |
| | | | | MDBM |

in Eureka County, Nevada, on the 9 day of
October 2003.

RECORDER'S STAMP

Name and mailing address of locator is:

White Knight Gold (US) Inc
4790 Caughlin Parkway #137
Reno, Nevada 89509-0907

The Claim is approximately 1500 feet long and 600 feet wide, such that 10 feet are claimed in a N60 E direction and 1490 feet in a S60 W direction from the point of discovery (monument location), at which the Notice of Location was posted, together with 300 feet on each side of the monument of location and center line of the Claim. The general course of the lode or vein is from the Northeast to the Southwest direction.

The number, location and marks on each corner monument are as follows:

| | <u>Location</u> | <u>Markings</u> | <u>Description</u> |
|--------|------------------|---------------------|--------------------------|
| No. 1: | Northwest Corner | N.W. Corner CELT 11 | 1½" x 1½" x 4' wood post |
| No. 2: | Northeast Corner | N.E. Corner CELT 11 | 1½" x 1½" x 4' wood post |
| No. 3: | Southeast Corner | S.E. Corner CELT 11 | 1½" x 1½" x 4' wood post |
| No. 4: | Southwest Corner | S.W. Corner CELT 11 | 1½" x 1½" x 4' wood post |

As erected on the ground, each corner monument is marked as described above by scribed metal tags.

The work of location consisted making a claim map as provided in NRS 517.040.

Dated this 16 day of October, 2003

SIGNATURE OF LOCATOR

By: *R. S. C. [Signature]*
Signature

Agent

Nevada - Lode Certificate of Location - NRS. 517.050

182943

BOOK 367 PAGE 238

**CERTIFICATE OF LOCATION
LO MINING CLAIM**

BOOK 367 PAGE 239
OFFICIAL RECORDS
RECORDED AT THE REQUEST OF
White Knight Gold
2003 OCT 21 AM 8:21

EUREKA COUNTY NEVADA
M.N. REBALEATI, RECORDER
FILE NO. 182944 FEES 20.50

TO ALL WHOM IT MAY CONCERN:

The undersigned hereby certifies that he has caused to be located the
CELT 12 Lode Mining Claim in the following quarter
sections(s):

| <u>1/4</u> | <u>Section</u> | <u>Township</u> | <u>Range</u> | <u>Meridian</u> |
|------------|----------------|-----------------|--------------|-----------------|
| NW | 27 | 23N | 49E | MDBM |
| NE | 27 | 23N | 49E | MDBM |
| | | | | MDBM |
| | | | | MDBM |

in Eureka County, Nevada, on the 9 day of
October 2003.

RECORDER'S STAMP

Name and mailing address of locator is:

White Knight Gold (US) Inc
4790 Caughlin Parkway #137
Reno, Nevada 89509-0907

The Claim is approximately 1500 feet long and 600 feet wide, such that 1490
feet are claimed in a N60 E direction and 10 feet in a S60 W direction from
the point of discovery (monument of location), at which the Notice of Location was posted, together with 300
feet on each side of the monument of location and center line of the Claim. The general course of the lode or vein is
from the Northeast to the Southwest direction.

The number, location and marks on each corner monument are as follows:

| | <u>Location</u> | <u>Markings</u> | <u>Description</u> |
|--------|-------------------------|----------------------------|---------------------------------|
| No. 1: | <u>Northwest Corner</u> | <u>N.W. Corner CELT 12</u> | <u>1½" x 1½" x 4' wood post</u> |
| No. 2: | <u>Northeast Corner</u> | <u>N.E. Corner CELT 12</u> | <u>1½" x 1½" x 4' wood post</u> |
| No. 3: | <u>Southeast Corner</u> | <u>S.E. Corner CELT 12</u> | <u>1½" x 1½" x 4' wood post</u> |
| No. 4: | <u>Southwest Corner</u> | <u>S.W. Corner CELT 12</u> | <u>1½" x 1½" x 4' wood post</u> |

As erected on the ground, each corner monument is marked as described above by
scribed metal tags.

The work of location consists of making a claim map as provided in NRS 517.040.

Dated this 16 day of October, 2003

SIGNATURE OF LOCATOR

By: [Signature]
Signature Agent

182944

BOOK 367 PAGE 239

**CERTIFICATE OF LOCATION
LO MINING CLAIM**

BOOK 367 PAGE 240
OFFICIAL RECORDS
RECORDED AT THE REQUEST OF
White Knight Gold
2003 OCT 21 AM 8:21

EUREKA COUNTY NEVADA
M.H. REBALEATI, RECORDER
FILE NO. **182945** FEES \$ 20.50

TO ALL WHOM IT MAY CONCERN:

The undersigned hereby certifies that he has caused to be located the
CELT 13 Lode Mining Claim in the following quarter
sections(s):

| <u>1/4</u> | <u>Section</u> | <u>Township</u> | <u>Range</u> | <u>Meridian</u> |
|------------|----------------|-----------------|--------------|-----------------|
| NW | 27 | 23N | 49E | MDBM |
| | | | | MDBM |
| | | | | MDBM |
| | | | | MDBM |

in Eureka County, Nevada, on the 9 day of
October 2003.

RECORDER'S STAMP

Name and mailing address of locator is:

White Knight Gold (US) Inc
4790 Caughlin Parkway #137
Reno, Nevada 89509-0907

The Claim is approximately 1500 feet long and 600 feet wide, such that 10 feet
are claimed in a N60 E direction and 1490 feet in a S60 W direction from the
point of discovery (monument location), at which the Notice of Location was posted, together with 300
feet on each side of the monument of location and center line of the Claim. The general course of the lode or vein is
from the Northeast to the Southwest direction.

The number, location and marks on each corner monument are as follows:

| | <u>Location</u> | <u>Markings</u> | <u>Description</u> |
|--------|-------------------------|----------------------------|---------------------------------|
| No. 1: | <u>Northwest Corner</u> | <u>N.W. Corner CELT 13</u> | <u>1½" x 1½" x 4' wood post</u> |
| No. 2: | <u>Northeast Corner</u> | <u>N.E. Corner CELT 13</u> | <u>1½" x 1½" x 4' wood post</u> |
| No. 3: | <u>Southeast Corner</u> | <u>S.E. Corner CELT 13</u> | <u>1½" x 1½" x 4' wood post</u> |
| No. 4: | <u>Southwest Corner</u> | <u>S.W. Corner CELT 13</u> | <u>1½" x 1½" x 4' wood post</u> |

As erected on the ground, each corner monument is marked as described above by
scribed metal tags.

The work of location consisted making a claim map as provided in NRS 517.040.

Dated this 16 day of Over, 2003

SIGNATURE OF LOCATOR

By: [Signature]
Signature Agent

**CERTIFICATE OF LOCATION
LO MINING CLAIM**

TO ALL WHOM IT MAY CONCERN:

The undersigned hereby certifies that he has caused to be located the
CELT 14 Lode Mining Claim in the following quarter
sections(s):

| <u>1/4</u> | <u>Section</u> | <u>Township</u> | <u>Range</u> | <u>Meridian</u> |
|------------|----------------|-----------------|--------------|-----------------|
| NW | 27 | 23N | 49E | MDBM |
| NE | 27 | 23N | 49E | MDBM |
| | | | | MDBM |
| | | | | MDBM |

in Eureka County, Nevada, on the 9 day of
October, 2003.

RECORDER'S STAMP

Name and mailing address of locator is:

White Knight Gold (US) Inc
4790 Caughlin Parkway #137
Reno, Nevada 89509-0907

The Claim is approximately 1500 feet long and 600 feet wide, such that 1490
feet are claimed in a N60 E direction and 10 feet in a S60 W direction from
the point of discovery (monument of location), at which the Notice of Location was posted, together with 300
feet on each side of the monument of location and center line of the Claim. The general course of the lode or vein is
from the Northeast to Southwest direction.

The number, location and marks on each corner monument are as follows:

| | <u>Location</u> | <u>Markings</u> | <u>Description</u> |
|--------|-------------------------|----------------------------|---------------------------------|
| No. 1: | <u>Northwest Corner</u> | <u>N.W. Corner CELT 14</u> | <u>1½" x 1½" x 4" wood post</u> |
| No. 2: | <u>Northeast Corner</u> | <u>N.E. Corner CELT 14</u> | <u>1½" x 1½" x 4" wood post</u> |
| No. 3: | <u>Southeast Corner</u> | <u>S.E. Corner CELT 14</u> | <u>1½" x 1½" x 4" wood post</u> |
| No. 4: | <u>Southwest Corner</u> | <u>S.W. Corner CELT 14</u> | <u>1½" x 1½" x 4" wood post</u> |

As erected on the ground, each corner monument is marked as described above by
scribed metal tags.

The work of location consisted making a claim map as provided in NRS 517.040.

Dated this 16 day of Oct, 2003

SIGNATURE OF LOCATOR

By: [Signature]

Signature

Agent

BOOK 367 PAGE 241
OFFICIAL RECORDS
RECORDED AT THE REQUEST OF
White Knight Gold
2003 OCT 21 AM 8:21
EUREKA COUNTY NEVADA
M.H. REBALEATI, RECORDER
FILE NO. 182946
FEES 20.50

**CERTIFICATE OF LOCATION
LODE MINING CLAIM**

BOOK 367 PAGE 242
OFFICIAL RECORDS
RECORDED AT THE REQUEST OF
White Knight Gold
2003 OCT 21 AM 8:21

EUREKA COUNTY NEVADA
M.N. REBALEATI, RECORDER
FILE NO. FEES 20.50

182947

TO ALL WHOM IT MAY CONCERN:

The undersigned hereby certifies that he has caused to be located the
CELT 15 Lode Mining Claim in the following quarter
sections(s):

| <u>1/4</u> | <u>Section</u> | <u>Township</u> | <u>Range</u> | <u>Meridian</u> |
|------------|----------------|-----------------|--------------|-----------------|
| NW | 27 | 23N | 49E | MDBM |
| SW | 27 | 23N | 49E | MDBM |
| | | | | MDBM |
| | | | | MDBM |

in Eureka County, Nevada, on the 9 day of
October 2003.

RECORDER'S STAMP

Name and mailing address of locator is:

White Knight Gold (US) Inc
4790 Caughlin Parkway #137
Reno, Nevada 89509-0907

The Claim is approximately 1500 feet long and 600 feet wide, such that 10 feet
are claimed in a N60 E direction and 1490 feet in a S60 W direction from the
point of discovery (monument location), at which the Notice of Location was posted, together with 300
feet on each side of the monument location and center line of the Claim. The general course of the lode or vein is
from the Northeast to Southwest direction.

The number, location and markings on each corner monument are as follows:

| | <u>Location</u> | <u>Markings</u> | <u>Description</u> |
|--------|-------------------------|----------------------------|---------------------------------|
| No. 1: | <u>Northwest Corner</u> | <u>N.W. Corner CELT 15</u> | <u>1½" x 1½" x 4' wood post</u> |
| No. 2: | <u>Northeast Corner</u> | <u>N.E. Corner CELT 15</u> | <u>1½" x 1½" x 4' wood post</u> |
| No. 3: | <u>Southeast Corner</u> | <u>S.E. Corner CELT 15</u> | <u>1½" x 1½" x 4' wood post</u> |
| No. 4: | <u>Southwest Corner</u> | <u>S.W. Corner CELT 15</u> | <u>1½" x 1½" x 4' wood post</u> |

As erected on the ground, each corner monument is marked as described above by
scribed metal tags.

The work of location consisted of making a claim map as provided in NRS 517.040.

Dated this 16 day of October, 2003

SIGNATURE OF LOCATOR

By: *[Signature]*
Signature

[Signature]
Agent

Nevada - Lode Certificate of Location - NRS. 517.050

182947

BOOK 367 PAGE 242

BOOK 367 PAGE 243
OFFICIAL RECORDS
RECORDED AT THE REQUEST OF
White Knight Gold
2003 OCT 21 AM 8:21

**CERTIFICATE OF LOCATION
LODGE MINING CLAIM**

EUREKA COUNTY NEVADA
M.N. REBALEATI, RECORDER
FILE NO. 182948
FEES 20.50

TO ALL WHOM IT MAY CONCERN:

The undersigned hereby certifies that he has caused to be located the
CELT 16 Lode Mining Claim in the following quarter
sections(s):

| <u>1/4</u> | <u>Section</u> | <u>Township</u> | <u>Range</u> | <u>Meridian</u> |
|------------|----------------|-----------------|--------------|-----------------|
| NW | 27 | 23N | 49E | MDBM |
| SW | 27 | 23N | 49E | MDBM |
| NE | 27 | 23N | 49E | MDBM |
| SE | 27 | 23N | 49E | MDBM |

in Eureka County, Nevada, on the 9 day of
October 2003.

RECORDER'S STAMP

Name and mailing address of locator is:

White Knight Gold (US) Inc
4790 Caughlin Parkway #137
Reno, Nevada 89509-0907

The Claim is approximately 1500 feet long and 600 feet wide, such that 1490
feet are claimed in a N60 E direction and 10 feet in a S60 W direction from
the point of discovery (monument of location), at which the Notice of Location was posted, together with 300
feet on each side of the monument of location and center line of the Claim. The general course of the lode or vein is
from the Northeast to Southwest direction.

The number, location and marks on each corner monument are as follows:

| | <u>Location</u> | <u>Markings</u> | <u>Description</u> |
|--------|-------------------------|----------------------------|---------------------------------|
| No. 1: | <u>Northwest Corner</u> | <u>N.W. Corner CELT 16</u> | <u>1½" x 1½" x 4' wood post</u> |
| No. 2: | <u>Northeast Corner</u> | <u>N.E. Corner CELT 16</u> | <u>1½" x 1½" x 4' wood post</u> |
| No. 3: | <u>Southeast Corner</u> | <u>S.E. Corner CELT 16</u> | <u>1½" x 1½" x 4' wood post</u> |
| No. 4: | <u>Southwest Corner</u> | <u>S.W. Corner CELT 16</u> | <u>1½" x 1½" x 4' wood post</u> |

As erected on the ground, each corner monument is marked as described above by
scribed metal tags.

The work of location consisted making a claim map as provided in NRS 517.040.

Dated this 16 day of October, 2003

SIGNATURE OF LOCATOR

By: [Signature]
Signature Agent

Nevada - Lode Certificate of Location - NRS. 517.050

182948

BOOK 367 PAGE 243

**CERTIFICATE OF LOCATION
LO MINING CLAIM**

BOOK 367 PAGE 244
OFFICIAL RECORDS
RECORDED AT THE REQUEST OF
White Knight Gold
2003 OCT 21 AM 8:21

EUREKA COUNTY NEVADA
M.N. REBALEATI, RECORDER
FILE NO. **182949** FEES 20.50

TO ALL WHOM IT MAY CONCERN:

The undersigned hereby certifies that he has caused to be located the
CELT 17 Lode Mining Claim in the following quarter
sections(s):

| <u>1/4</u> | <u>Section</u> | <u>Township</u> | <u>Range</u> | <u>Meridian</u> |
|------------|----------------|-----------------|--------------|-----------------|
| SW | 27 | 23N | 49E | MDBM |
| SE | 27 | 23N | 49E | MDBM |
| | | | | MDBM |
| | | | | MDBM |

in Eureka County, Nevada, on the 9 day of
October 2003.

RECORDER'S STAMP

Name and mailing address of locator is:

White Knight Gold (US) Inc
4790 Caughlin Parkway #137
Reno, Nevada 89509-0907

The Claim is approximately 1500 feet long and 600 feet wide, such that 10 feet
are claimed in a N60 E direction and 1490 feet in a S60 W direction from the
point of discovery (monument location), at which the Notice of Location was posted, together with 300
feet on each side of the monument of location and center line of the Claim. The general course of the lode or vein is
from the Northeast to the Southwest direction.

The number, location and marks on each corner monument are as follows:

| | <u>Location</u> | <u>Markings</u> | <u>Description</u> |
|--------|-------------------------|----------------------------|---------------------------------|
| No. 1: | <u>Northwest Corner</u> | <u>N.W. Corner CELT 17</u> | <u>1½" x 1½" x 4' wood post</u> |
| No. 2: | <u>Northeast Corner</u> | <u>N.E. Corner CELT 17</u> | <u>1½" x 1½" x 4' wood post</u> |
| No. 3: | <u>Southeast Corner</u> | <u>S.E. Corner CELT 17</u> | <u>1½" x 1½" x 4' wood post</u> |
| No. 4: | <u>Southwest Corner</u> | <u>S.W. Corner CELT 17</u> | <u>1½" x 1½" x 4' wood post</u> |

As erected on the ground, each corner monument is marked as described above by
scribed metal tags.

The work of location consisted of making a claim map as provided in NRS 517.040.

Dated this 16 day of October, 2003

SIGNATURE OF LOCATOR

By: [Signature]
Signature
Agent

182949

BOOK 367 PAGE 244

**CERTIFICATE OF LOCATION
LO MINING CLAIM**

TO ALL WHOM IT MAY CONCERN:

The undersigned hereby certifies that he has caused to be located the
CELT 18 Lode Mining Claim in the following quarter
sections(s):

| <u>1/4</u> | <u>Section</u> | <u>Township</u> | <u>Range</u> | <u>Meridian</u> |
|------------|----------------|-----------------|--------------|-----------------|
| SW | 27 | 23N | 49E | MDBM |
| SE | 27 | 23N | 49E | MDBM |
| NE | 27 | 23N | 49E | MDBM |
| | | | | MDBM |

in Eureka County, Nevada, on the 9 day of
October, 2003.

RECORDER'S STAMP

Name and mailing address of locator is:

White Knight Gold (US) Inc
4790 Caughlin Parkway #137
Reno, Nevada 89509-0907

The Claim is approximately 1500 feet long and 600 feet wide, such that 1490
feet are claimed in a N60 E direction and 10 feet in a S60 W direction from
the point of discovery (monument of location), at which the Notice of Location was posted, together with 300
feet on each side of the monument of location and center line of the Claim. The general course of the lode or vein is
from the Northeast to the Southwest direction.

The number, location and marks on each corner monument are as follows:

| | <u>Location</u> | <u>Markings</u> | <u>Description</u> |
|--------|-------------------------|----------------------------|---------------------------------|
| No. 1: | <u>Northwest Corner</u> | <u>N.W. Corner CELT 18</u> | <u>1½" x 1½" x 4' wood post</u> |
| No. 2: | <u>Northeast Corner</u> | <u>N.E. Corner CELT 18</u> | <u>1½" x 1½" x 4' wood post</u> |
| No. 3: | <u>Southeast Corner</u> | <u>S.E. Corner CELT 18</u> | <u>1½" x 1½" x 4' wood post</u> |
| No. 4: | <u>Southwest Corner</u> | <u>S.W. Corner CELT 18</u> | <u>1½" x 1½" x 4' wood post</u> |

As erected on the ground, each corner monument is marked as described above by
scribed metal tags.

The work of location consisted of making a claim map as provided in NRS 517.040.

Dated this 16 day of Over, 2003

SIGNATURE OF LOCATOR

By:

Signature

Agent

BOOK 367 PAGE 245
OFFICIAL RECORDS
RECORDED AT THE REQUEST OF
White Knight Gold
2003 OCT 21 AM 8:22

EUREKA COUNTY NEVADA
M.H. REBALEATI, RECORDER
FILE NO. **182950**
FEES 20.50

182950

BOOK 367 PAGE 245

**CERTIFICATE OF LOCATION
LO MINING CLAIM**

BOOK 367 PAGE 246
OFFICIAL RECORDS
RECORDED AT THE REQUEST OF
White Knight Gold
2003 OCT 21 AM 8:22

EUREKA COUNTY NEVADA
M.N. REGALATI, RECORDER
FILE NO. 182951 FEES 20.50

TO ALL WHOM IT MAY CONCERN:

The undersigned hereby certifies that he has caused to be located the
CELT 19 Lode Mining Claim in the following quarter

| | | | | |
|--------------|----------------|-----------------|--------------|-----------------|
| sections(s): | | | | |
| <u>1/4</u> | <u>Section</u> | <u>township</u> | <u>Range</u> | <u>Meridian</u> |
| <u>SW</u> | <u>27</u> | <u>23N</u> | <u>49E</u> | <u>MDBM</u> |
| <u>SE</u> | <u>27</u> | <u>23N</u> | <u>49E</u> | <u>MDBM</u> |
| | | | | <u>MDBM</u> |
| | | | | <u>MDBM</u> |

in Eureka county, Nevada, on the 9 day of
October, 2003.

RECORDER'S STAMP

Name and mailing address of locator is:

White Knight Gold (US) Inc
4790 Caughlin Parkway #137
Reno, Nevada 89509-0907

The Claim is approximately 1500 feet long and 600 feet wide, such that 10 feet
are claimed in a N60 E direction and 1490 feet in a S60 W direction from the
point of discovery (monument location), at which the Notice of Location was posted, together with 300
feet on each side of the monument of location and center line of the Claim. The general course of the lode or vein is
from the Northeast to the Southwest direction.

The number, location and marks on each corner monument are as follows:

| | <u>Location</u> | <u>Markings</u> | <u>Description</u> |
|--------|-------------------------|----------------------------|---------------------------------|
| No. 1: | <u>Northwest Corner</u> | <u>N.W. Corner CELT 19</u> | <u>1½" x 1½" x 4' wood post</u> |
| No. 2: | <u>Northeast Corner</u> | <u>N.E. Corner CELT 19</u> | <u>1½" x 1½" x 4' wood post</u> |
| No. 3: | <u>Southeast Corner</u> | <u>S.E. Corner CELT 19</u> | <u>1½" x 1½" x 4' wood post</u> |
| No. 4: | <u>Southwest Corner</u> | <u>S.W. Corner CELT 19</u> | <u>1½" x 1½" x 4' wood post</u> |

As erected on the ground, each corner monument is marked as described above by
scribed metal tags.

The work of location consisted of making a claim map as provided in NRS 517.040.

Dated this 16 day of Over, 2003

SIGNATURE OF LOCATOR

By:

Signature

Agent

Nevada - Lode Certificate of Location - NRS. 517.050

182951

BOOK 367 PAGE 246

**CERTIFICATE OF LOCATION
LO MINING CLAIM**

BOOK 367 PAGE 247
OFFICIAL RECORDS
RECORDED AT THE REQUEST OF
White Knight Gold
2003 OCT 21 AM 8:22

EUREKA COUNTY NEVADA
M.N. REBALEATI, RECORDER
FILE NO. 182952 FEES 20.50

TO ALL WHOM IT MAY CONCERN:

The undersigned hereby certifies that he has caused to be located the
CELT 16 Lode Mining Claim in the following quarter

| sections(s): | Section | Township | Range | Meridian |
|-------------------------|-----------|------------|------------|-------------|
| <u>1/4</u> <u>SE</u> | <u>27</u> | <u>23N</u> | <u>49E</u> | <u>MDBM</u> |
| | | | | <u>MDBM</u> |
| | | | | <u>MDBM</u> |
| | | | | <u>MDBM</u> |

in Eureka County, Nevada, on the 9 day of
October, 2003.

RECORDER'S STAMP

Name and mailing address of locator is:

White Knight Gold (US) Inc
4790 Caughlin Parkway #137
Reno, Nevada 89509-0907

The Claim is approximately 1500 feet long and 600 feet wide, such that 1490 feet are claimed in a N60 E direction and 10 feet in a S60 W direction from the point of discovery (monument of location), at which the Notice of Location was posted, together with 300 feet on each side of the monument of location and center line of the Claim. The general course of the lode or vein is from the Northeast to Southwest direction.

The number, location and marks on each corner monument are as follows:

| | Location | Markings | Description |
|--------|-------------------------|----------------------------|---------------------------------|
| No. 1: | <u>Northwest Corner</u> | <u>N.W. Corner CELT 16</u> | <u>1½" x 1½" x 4' wood post</u> |
| No. 2: | <u>Northeast Corner</u> | <u>N.E. Corner CELT 16</u> | <u>1½" x 1½" x 4' wood post</u> |
| No. 3: | <u>Southeast Corner</u> | <u>S.E. Corner CELT 16</u> | <u>1½" x 1½" x 4' wood post</u> |
| No. 4: | <u>Southwest Corner</u> | <u>S.W. Corner CELT 16</u> | <u>1½" x 1½" x 4' wood post</u> |

As erected on the ground, each corner monument is marked as described above by scribed metal tags.

The work of location consisted making a claim map as provided in NRS 517.040.

Dated this 16 day of Over, 2003

SIGNATURE OF LOCATOR

By: [Signature]
Signature

Agent

Nevada - Lode Certificate of Location - NRS. 517.050

182952

BOOK 367 PAGE 247

**CERTIFICATE OF LOCATION
LO MINING CLAIM**

BOOK 367 PAGE 248
OFFICIAL RECORDS
RECORDED AT THE REQUEST OF
White Knight Gold
2003 OCT 21 AM 8:22

EUREKA COUNTY NEVADA
M.N. REGALATI, RECORDER
FILED
182953 FEES 20.50

TO ALL WHOM IT MAY CONCERN:

The undersigned hereby certifies that he has caused to be located the
CELT 21 Lode Mining Claim in the following quarter
sections(s):

| <u>1/4</u> | <u>Section</u> | <u>Township</u> | <u>Range</u> | <u>Meridian</u> |
|------------|----------------|-----------------|--------------|-----------------|
| SW | 27 | 23N | 49E | MDBM |
| SE | 27 | 23N | 49E | MDBM |
| NW | 34 | 23N | 49E | MDBM |
| | | | | MDBM |

in Eureka County, Nevada, on the 9 day of
October, 2003.

RECORDER'S STAMP

Name and mailing address of locator is:

White Knight Gold (US) Inc
4790 Caughlin Parkway #137
Reno, Nevada 89509-0907

The Claim is approximately 1500 feet long and 600 feet wide, such that 10 feet
are claimed in a N60 E direction and 1490 feet in a S60 W direction from the
point of discovery (monument location), at which the Notice of Location was posted, together with 300
feet on each side of the monument of location and center line of the Claim. The general course of the lode or vein is
from the Northeast to Southwest direction.

The number, location and marks on each corner monument are as follows:

| | <u>Location</u> | <u>Markings</u> | <u>Description</u> |
|--------|-------------------------|----------------------------|---------------------------------|
| No. 1: | <u>Northwest Corner</u> | <u>N.W. Corner CELT 21</u> | <u>1½" x 1½" x 4' wood post</u> |
| No. 2: | <u>Northeast Corner</u> | <u>N.E. Corner CELT 21</u> | <u>1½" x 1½" x 4' wood post</u> |
| No. 3: | <u>Southeast Corner</u> | <u>S.E. Corner CELT 21</u> | <u>1½" x 1½" x 4' wood post</u> |
| No. 4: | <u>Southwest Corner</u> | <u>S.W. Corner CELT 21</u> | <u>1½" x 1½" x 4' wood post</u> |

As erected on the ground, each corner monument is marked as described above by
scribed metal tags.

The work of location consisted of making a claim map as provided in NRS 517.040.

Dated this 16 day of October, 2003

SIGNATURE OF LOCATOR

By:

Signature

Agent

Nevada - Lode Certificate of Location - NRS. 517.050

182953 BOOK 367 PAGE 248

**CERTIFICATE OF LOCATION
LO MINING CLAIM**

BOOK 367 PAGE 249
OFFICIAL RECORDS
RECORDED AT THE REQUEST OF
White Knight Gold
2003 OCT 21 AM 8:22

EUREKA COUNTY NEVADA
M.N. REBALEATI, RECORDER
FEE NO. 20.50

TO ALL WHOM IT MAY CONCERN:

The undersigned hereby certifies that he has caused to be located the
CELT 22 Lode Mining Claim in the following quarter

182954

sections(s):

| <u>1/4</u> | <u>Section</u> | <u>Township</u> | <u>Range</u> | <u>Meridian</u> |
|------------|----------------|-----------------|--------------|-----------------|
| SE | 27 | 23N | 49E | MDBM |
| | | | | MDBM |
| | | | | MDBM |
| | | | | MDBM |

in Eureka County, Nevada, on the 9 day of
October 2003.

RECORDER'S STAMP

Name and mailing address of locator is:

White Knight Gold (US) Inc
4790 Caughlin Parkway #137
Reno, Nevada 89509-0907

The Claim is approximately 1500 feet long and 600 feet wide, such that 1490 feet are claimed in a N60 E direction and 10 feet in a S60 W direction from the point of discovery (monument of location), at which the Notice of Location was posted, together with 300 feet on each side of the monument of location and center line of the Claim. The general course of the lode or vein is from the Northeast to Southwest direction.

The number, location and markings on each corner monument are as follows:

| | <u>Location</u> | <u>Markings</u> | <u>Description</u> |
|--------|-------------------------|----------------------------|---------------------------------|
| No. 1: | <u>Northwest Corner</u> | <u>N.W. Corner CELT 22</u> | <u>1½" x 1½" x 4" wood post</u> |
| No. 2: | <u>Northeast Corner</u> | <u>N.E. Corner CELT 22</u> | <u>1½" x 1½" x 4" wood post</u> |
| No. 3: | <u>Southeast Corner</u> | <u>S.E. Corner CELT 22</u> | <u>1½" x 1½" x 4" wood post</u> |
| No. 4: | <u>Southwest Corner</u> | <u>S.W. Corner CELT 22</u> | <u>1½" x 1½" x 4" wood post</u> |

As erected on the ground, each corner monument is marked as described above by scribed metal tags.

The work of location consisted of making a claim map as provided in NRS 517.040.

Dated this 16 day of October, 2003

SIGNATURE OF LOCATOR

By: [Signature]
Signature

Agent

Nevada - Lode Certificate of Location - NRS. 517.050

182954 BOOK 367 PAGE 249

**CERTIFICATE OF LOCATION
LOD MINING CLAIM**

BOOK 367 PAGE 250
OFFICIAL RECORDS
RECORDED AT THE REQUEST OF
White Knight Gold
2003 OCT 21 AM 8:22

EUREKA COUNTY NEVADA
N.H. REDEALTI, RECORDER
FILE NO. FEES

182955

20.50

TO ALL WHOM IT MAY CONCERN:

The undersigned hereby certifies that he has caused to be located the
CELT 23 Lode Mining Claim in the following quarter
sections(s):

| <u>1/4</u> | <u>Section</u> | <u>Township</u> | <u>Range</u> | <u>Meridian</u> |
|------------|----------------|-----------------|--------------|-----------------|
| SW | 27 | 23N | 49E | MDBM |
| SE | 27 | 23N | 49E | MDBM |
| NW | 34 | 23N | 49E | MDBM |
| NE | 34 | 23N | 49E | MDBM |

in Eureka County, Nevada, on the 9 day of
October, 2003.

RECORDER'S STAMP

Name and mailing address of locator is:

White Knight Gold (US) Inc
4790 Caughlin Parkway #137
Reno, Nevada 89509-0907

The Claim is approximately 1500 feet long and 600 feet wide, such that 10 feet
are claimed in a N60 E direction and 1490 feet in a S60 W direction from the
point of discovery (monument location), at which the Notice of Location was posted, together with 300
feet on each side of the monument location and center line of the Claim. The general course of the lode or vein is
from the Northeast to the Southwest direction.

The number, location and marks on each corner monument are as follows:

| | <u>Location</u> | <u>Markings</u> | <u>Description</u> |
|--------|-------------------------|----------------------------|---------------------------------|
| No. 1: | <u>Northwest Corner</u> | <u>N.W. Corner CELT 23</u> | <u>1½" x 1½" x 4' wood post</u> |
| No. 2: | <u>Northeast Corner</u> | <u>N.E. Corner CELT 23</u> | <u>1½" x 1½" x 4' wood post</u> |
| No. 3: | <u>Southeast Corner</u> | <u>S.E. Corner CELT 23</u> | <u>1½" x 1½" x 4' wood post</u> |
| No. 4: | <u>Southwest Corner</u> | <u>S.W. Corner CELT 23</u> | <u>1½" x 1½" x 4' wood post</u> |

As erected on the ground, each corner monument is marked as described above by
scribed metal tags.

The work of location consisted making a claim map as provided in NRS 517.040.

Dated this 16 day of October, 2003

SIGNATURE OF LOCATOR

By: *[Signature]*
Signature Agent

Nevada - Lode Certificate of Location - NRS. 517.050

182955

BOOK 367 PAGE 250

**CERTIFICATE OF LOCATION
LODGING CLAIM**

TO ALL WHOM IT MAY CONCERN:

The undersigned hereby certifies that he has caused to be located the
CELT 24 Lode Mining Claim in the following quarter
sections(s):

| <u>1/4</u> | <u>Section</u> | <u>Township</u> | <u>Range</u> | <u>Meridian</u> |
|------------|----------------|-----------------|--------------|-----------------|
| SE | 27 | 23N | 49E | MDBM |
| | | | | MDBM |
| | | | | MDBM |
| | | | | MDBM |

in Eureka County, Nevada, on the 9 day of
October, 2003.

BOOK 367 PAGE 251
OFFICIAL RECORDS
RECORDED AT THE REQUEST OF
White Knight Gold
2003 OCT 21 AM 8:22

EUREKA COUNTY NEVADA
MIN. REDEVELOPMENT RECORDER
FILE NO. FEES 20.50

182956

RECORDER'S STAMP

Name and mailing address of locator is:

White Knight Gold (US) Inc
4790 Caughlin Parkway #137
Reno, Nevada 89509-0907

The Claim is approximately 1500 feet long and 600 feet wide, such that 1490
feet are claimed in a N60 E direction and 10 feet in a S60 W direction from
the point of discovery (monument of location), at which the Notice of Location was posted, together with 300
feet on each side of the monument of location and center line of the Claim. The general course of the lode or vein is
from the Northeast to the Southwest direction.

The number, location and marks on each corner monument are as follows:

| | <u>Location</u> | <u>Markings</u> | <u>Description</u> |
|--------|-------------------------|----------------------------|---------------------------------------|
| No. 1: | <u>Northwest Corner</u> | <u>N.W. Corner CELT 24</u> | <u>1 1/2" x 1 1/2" x 4' wood post</u> |
| No. 2: | <u>Northeast Corner</u> | <u>N.E. Corner CELT 24</u> | <u>1 1/2" x 1 1/2" x 4' wood post</u> |
| No. 3: | <u>Southeast Corner</u> | <u>S.E. Corner CELT 24</u> | <u>1 1/2" x 1 1/2" x 4' wood post</u> |
| No. 4: | <u>Southwest Corner</u> | <u>S.W. Corner CELT 24</u> | <u>1 1/2" x 1 1/2" x 4' wood post</u> |

As erected on the ground, each corner monument is marked as described above by
scribed metal tags.

The work of location consisted making a claim map as provided in NRS 517.040.

Dated this 16 day of Over, 2003

SIGNATURE OF LOCATOR

By: _____

Signature

Agent

Nevada - Lode Certificate of Location - NRS. 517.050

182956

BOOK 367 PAGE 251

**CERTIFICATE OF LOCATION
LODGE MINING CLAIM**

TO ALL WHOM IT MAY CONCERN:

The undersigned hereby certifies that he has caused to be located the
CELT 25 Lode Mining Claim in the following quarter
sections(s):

| <u>1/4</u> | <u>Section</u> | <u>Township</u> | <u>Range</u> | <u>Meridian</u> |
|------------|----------------|-----------------|--------------|-----------------|
| NW | 34 | 23N | 49E | MDBM |
| NE | 34 | 23N | 49E | MDBM |
| SE | 27 | 23N | 49E | MDBM |
| | | | | MDBM |

in Eureka County, Nevada, on the 9 day of
October, 2003.

BOOK 367 PAGE 252
OFFICIAL RECORDS
RECORDED AT THE REQUEST OF
White Knight Gold
2003 OCT 21 AM 8:22
EUREKA COUNTY NEVADA
M.N. REGALATI, RECORDER
FILE NO. **182957** FEES 20.50

RECORDER'S STAMP

Name and mailing address of locator is:

White Knight Gold (US) Inc
4790 Caughlin Parkway #137
Reno, Nevada 89509-0907

The Claim is approximately 1500 feet long and 600 feet wide, such that 10 feet
are claimed in a N60 E direction and 1490 feet in a S60 W direction from the
point of discovery (monument location), at which the Notice of Location was posted, together with 300
feet on each side of the monument of location and center line of the Claim. The general course of the lode or vein is
from the Northeast to the Southwest direction.

The number, location and marks on each corner monument are as follows:

| | <u>Location</u> | <u>Markings</u> | <u>Description</u> |
|--------|-------------------------|----------------------------|---------------------------------|
| No. 1: | <u>Northwest Corner</u> | <u>N.W. Corner CELT 25</u> | <u>1½" x 1½" x 4' wood post</u> |
| No. 2: | <u>Northeast Corner</u> | <u>N.E. Corner CELT 25</u> | <u>1½" x 1½" x 4' wood post</u> |
| No. 3: | <u>Southeast Corner</u> | <u>S.E. Corner CELT 25</u> | <u>1½" x 1½" x 4' wood post</u> |
| No. 4: | <u>Southwest Corner</u> | <u>S.W. Corner CELT 25</u> | <u>1½" x 1½" x 4' wood post</u> |

As erected on the ground, each corner monument is marked as described above by
scribed metal tags.

The work of location consisted making a claim map as provided in NRS 517.040.

Dated this 16 day of Oct, 2003

SIGNATURE OF LOCATOR

By: *Rob Giffey*

Signature

Agent

Nevada - Lode Certificate of Location - NRS. 517.050

182957

BOOK 367 PAGE 252

**CERTIFICATE OF LOCATION
LODGE MINING CLAIM**

BOOK **367** PAGE **253**
OFFICIAL RECORDS
RECORDED AT THE REQUEST OF
White Knight Gold
2003 OCT 21 AM 8:22

EUREKA COUNTY NEVADA
M.N. REBALEATI, RECORDER
182958 FEES **20.50**

TO ALL WHOM IT MAY CONCERN:

The undersigned hereby certifies that he has caused to be located the
CELT 26 Lode Mining Claim in the following quarter
sections(s):

| <u>1/4</u> | <u>Section</u> | <u>Township</u> | <u>Range</u> | <u>Meridian</u> |
|------------|----------------|-----------------|--------------|-----------------|
| NE | 34 | 23N | 49E | MDBM |
| SE | 27 | 23N | 49E | MDBM |
| | | | | MDBM |
| | | | | MDBM |

in Eureka County, Nevada, on the 9 day of
October, 2003.

RECORDER'S STAMP

Name and mailing address of locator is:

White Knight Gold (US) Inc
4790 Caughlin Parkway #137
Reno, Nevada 89509-0907

The Claim is approximately 1500 feet long and 600 feet wide, such that 1490
feet are claimed in a N60 direction and 10 feet in a S60 W direction from
the point of discovery (monument of location), at which the Notice of Location was posted, together with 300
feet on each side of the monument of location and center line of the Claim. The general course of the lode or vein is
from the Northeast to Southwest direction.

The number, location and markings on each corner monument are as follows:

| | <u>Location</u> | <u>Markings</u> | <u>Description</u> |
|--------|-------------------------|----------------------------|---------------------------------|
| No. 1: | <u>Northwest Corner</u> | <u>N.W. Corner CELT 26</u> | <u>1½" x 1½" x 4' wood post</u> |
| No. 2: | <u>Northeast Corner</u> | <u>N.E. Corner CELT 26</u> | <u>1½" x 1½" x 4' wood post</u> |
| No. 3: | <u>Southeast Corner</u> | <u>S.E. Corner CELT 26</u> | <u>1½" x 1½" x 4' wood post</u> |
| No. 4: | <u>Southwest Corner</u> | <u>S.W. Corner CELT 26</u> | <u>1½" x 1½" x 4' wood post</u> |

As erected on the ground, each corner monument is marked as described above by
scribed metal tags.

The work of location consisted of making a claim map as provided in NRS 517.040.

Dated this 16 day of October, 2003

SIGNATURE OF LOCATOR

By: [Signature]
Signature

Agent

Nevada - Lode Certificate of Location - NRS. 517.050

182958

BOOK **367** PAGE **253**

**CERTIFICATE OF LOCATION
LOD MINING CLAIM**

BOOK 367 PAGE 254
OFFICIAL RECORDS
RECORDED AT THE REQUEST OF
White Knight Gold
2003 OCT 21 AM 8:22

EUREKA COUNTY NEVADA
M.N. REBALEATI, RECORDER
FILE NO. 182959 FEE \$ 20.50

TO ALL WHOM IT MAY CONCERN:

The undersigned hereby certifies that he has caused to be located the
CELT 27 Lode Mining Claim in the following quarter
sections(s):

| <u>1/4</u> | <u>Section</u> | <u>Township</u> | <u>Range</u> | <u>Meridian</u> |
|------------|----------------|-----------------|--------------|-----------------|
| <u>NE</u> | <u>34</u> | <u>23N</u> | <u>49E</u> | <u>MDBM</u> |
| _____ | _____ | _____ | _____ | <u>MDBM</u> |
| _____ | _____ | _____ | _____ | <u>MDBM</u> |
| _____ | _____ | _____ | _____ | <u>MDBM</u> |

in Eureka County, Nevada, on the 9 day of
October, 2003.

RECORDER'S STAMP

Name and mailing address of locator is:

White Knight Gold (US) Inc
4790 Caughlin Parkway #137
Reno, Nevada 89509-0907

The Claim is approximately 1500 feet long and 600 feet wide, such that 10 feet
are claimed in a N60 E direction and 1490 feet in a S60 W direction from the
point of discovery (monument location), at which the Notice of Location was posted, together with 300
feet on each side of the monument location and center line of the Claim. The general course of the lode or vein is
from the Northeast to the Southwest direction.

The number, location and marks on each corner monument are as follows:

| | <u>Location</u> | <u>Markings</u> | <u>Description</u> |
|--------|-------------------------|----------------------------|---------------------------------|
| No. 1: | <u>Northwest Corner</u> | <u>N.W. Corner CELT 27</u> | <u>1½" x 1½" x 4' wood post</u> |
| No. 2: | <u>Northeast Corner</u> | <u>N.E. Corner CELT 27</u> | <u>1½" x 1½" x 4' wood post</u> |
| No. 3: | <u>Southeast Corner</u> | <u>S.E. Corner CELT 27</u> | <u>1½" x 1½" x 4' wood post</u> |
| No. 4: | <u>Southwest Corner</u> | <u>S.W. Corner CELT 27</u> | <u>1½" x 1½" x 4' wood post</u> |

As erected on the ground, each corner monument is marked as described above by
scribed metal tags.

The work of location consisted of making a claim map as provided in NRS 517.040.

Dated this 16 day of Oct, 2003

SIGNATURE OF LOCATOR

By: [Signature]
Signature
Agent

Nevada - Lode Certificate of Location - NRS. 517.050

182959

BOOK 367 PAGE 254

**CERTIFICATE OF LOCATION
LO MINING CLAIM**

TO ALL WHOM IT MAY CONCERN:

The undersigned hereby certifies that he has caused to be located the
CELT 28 Lode Mining Claim in the following quarter

sections(s):

| <u>1/4</u> | <u>Section</u> | <u>Township</u> | <u>Range</u> | <u>Meridian</u> |
|------------|----------------|-----------------|--------------|-----------------|
| SW | 27 | 23N | 49E | MDBM |
| SE | 26 | 23N | 49E | MDBM |
| NW | 35 | 23N | 49E | MDBM |
| NE | 34 | 23N | 49E | MDBM |

in Eureka County, Nevada, on the 9 day of
October, 2003.

BOOK 367 PAGE 255
OFFICIAL RECORDS
RECORDED AT THE REQUEST OF
White Knight Gold
2003 OCT 21 AM 8:22

EUREKA COUNTY NEVADA
H.M. REBALEATI, RECORDER
FILE NO. **182960** SEES 20-50

RECORDER'S STAMP

Name and mailing address of locator is:

White Knight Gold (US) Inc
4790 Caughlin Parkway #137
Reno, Nevada 89509-0907

The Claim is approximately 1500 feet long and 600 feet wide, such that 1490 feet are claimed in a N60 W direction and 10 feet in a S60 W direction from the point of discovery (monument of location), at which the Notice of Location was posted, together with 300 feet on each side of the monument of location and center line of the Claim. The general course of the lode or vein is from the Northeast to Southwest direction.

The number, location and marks on each corner monument are as follows:

| | <u>Location</u> | <u>Markings</u> | <u>Description</u> |
|--------|-------------------------|----------------------------|---------------------------------|
| No. 1: | <u>Northwest Corner</u> | <u>N.W. Corner CELT 28</u> | <u>1½" x 1½" x 4' wood post</u> |
| No. 2: | <u>Northeast Corner</u> | <u>N.E. Corner CELT 28</u> | <u>1½" x 1½" x 4' wood post</u> |
| No. 3: | <u>Southeast Corner</u> | <u>S.E. Corner CELT 28</u> | <u>1½" x 1½" x 4' wood post</u> |
| No. 4: | <u>Southwest Corner</u> | <u>S.W. Corner CELT 28</u> | <u>1½" x 1½" x 4' wood post</u> |

As erected on the ground, each corner monument is marked as described above by scribed metal tags.

The work of location consisted making a claim map as provided in NRS 517.040.

Dated this 16 day of October, 2003

SIGNATURE OF LOCATOR

By: [Signature]
Signature

Agent

Nevada - Lode Certificate of Location - NRS. 517.050

182960

BOOK 367 PAGE 255

**CERTIFICATE OF LOCATION
LODGING CLAIM**

BOOK 367 PAGE 256
OFFICIAL RECORDS
RECORDED AT THE REQUEST OF
White Knight Gold
2003 OCT 21 AM 8:23

EUREKA COUNTY NEVADA
M.H. REBALEATI, RECORDER
FILED
182961 FEES 20.50

TO ALL WHOM IT MAY CONCERN:

The undersigned hereby certifies that he has caused to be located the
CELT 29 Lode Mining Claim in the following quarter
sections(s):

| <u>1/4</u> | <u>Section</u> | <u>Township</u> | <u>Range</u> | <u>Meridian</u> |
|------------|----------------|-----------------|--------------|-----------------|
| <u>NE</u> | <u>34</u> | <u>23N</u> | <u>49E</u> | <u>MDBM</u> |
| | | | | <u>MDBM</u> |
| | | | | <u>MDBM</u> |
| | | | | <u>MDBM</u> |

in Eureka County, Nevada, on the 9 day of
October, 2003.

RECORDER'S STAMP

Name and mailing address of locator is:

White Knight Gold (US) Inc
4790 Caughlin Parkway #137
Reno, Nevada 89509-0907

The Claim is approximately 1500 feet long and 600 feet wide, such that 10 feet
are claimed in a N60 E direction and 1490 feet in a S60 W direction from the
point of discovery (monument location), at which the Notice of Location was posted, together with 300
feet on each side of the monument of location and center line of the Claim. The general course of the lode or vein is
from the Northeast to the Southwest direction.

The number, location and marks on each corner monument are as follows:

| | <u>Location</u> | <u>Markings</u> | <u>Description</u> |
|--------|-------------------------|----------------------------|---------------------------------|
| No. 1: | <u>Northwest Corner</u> | <u>N.W. Corner CELT 29</u> | <u>1½" x 1½" x 4' wood post</u> |
| No. 2: | <u>Northeast Corner</u> | <u>N.E. Corner CELT 29</u> | <u>1½" x 1½" x 4' wood post</u> |
| No. 3: | <u>Southeast Corner</u> | <u>S.E. Corner CELT 29</u> | <u>1½" x 1½" x 4' wood post</u> |
| No. 4: | <u>Southwest Corner</u> | <u>S.W. Corner CELT 29</u> | <u>1½" x 1½" x 4' wood post</u> |

As erected on the ground, each corner monument is marked as described above by
scribed metal tags.

The work of location consisted making a claim map as provided in NRS 517.040.

Dated this 16 day of Oct, 2003

SIGNATURE OF LOCATOR

By: *RD Cipp*
Signature
Agent

Nevada - Lode Certificate of Location - NRS. 517.050

182961

BOOK 367 PAGE 256

**CERTIFICATE OF LOCATION
LODGING CLAIM**

BOOK 367 PAGE 257
OFFICIAL RECORDS
RECORDED AT THE REQUEST OF
White Knight Gold
2003 OCT 21 AM 8:23

EUREKA COUNTY NEVADA
M.N. REBALEATI, RECORDER
FILE NO. _____ FEES 20.50

TO ALL WHOM IT MAY CONCERN:

The undersigned hereby certifies that he has caused to be located the
CELT 30 Lode Mining Claim in the following quarter

sections(s):

| <u>1/4</u> | <u>Section</u> | <u>Township</u> | <u>Range</u> | <u>Meridian</u> |
|------------|----------------|-----------------|--------------|-----------------|
| NE | 34 | 23N | 49E | MDBM |
| NW | 35 | 23N | 49E | MDBM |
| | | | | MDBM |
| | | | | MDBM |

in Eureka County, Nevada, on the 9 day of
October, 2003.

RECORDER'S STAMP

Name and mailing address of locator is:

White Knight Gold (US) Inc
4790 Caughlin Parkway #137
Reno, Nevada 89509-0907

The Claim is approximately 1500 feet long and 600 feet wide, such that 1490 feet are claimed in a N60 E direction and 10 feet in a S60 W direction from the point of discovery (monument of location), at which the Notice of Location was posted, together with 300 feet on each side of the monument of location and center line of the Claim. The general course of the lode or vein is from the Northeast to the Southwest direction.

The number, location and marks on each corner monument are as follows:

| | <u>Location</u> | <u>Markings</u> | <u>Description</u> |
|--------|-------------------------|----------------------------|---------------------------------|
| No. 1: | <u>Northwest Corner</u> | <u>N.W. Corner CELT 30</u> | <u>1½" x 1½" x 4' wood post</u> |
| No. 2: | <u>Northeast Corner</u> | <u>N.E. Corner CELT 30</u> | <u>1½" x 1½" x 4' wood post</u> |
| No. 3: | <u>Southeast Corner</u> | <u>S.E. Corner CELT 30</u> | <u>1½" x 1½" x 4' wood post</u> |
| No. 4: | <u>Southwest Corner</u> | <u>S.W. Corner CELT 30</u> | <u>1½" x 1½" x 4' wood post</u> |

As erected on the ground, each corner monument is marked as described above by scribed metal tags.

The work of location consisted making a claim map as provided in NRS 517.040.

Dated this 16 day of October, 2003

SIGNATURE OF LOCATOR

By: [Signature]
Signature

Agent

Nevada - Lode Certificate of Location - NRS. 517.050

182962
BOOK 367 PAGE 257

BOOK 367 PAGE 258
OFFICIAL RECORDS
RECORDED AT THE REQUEST OF
White Knight Gold
2003 OCT 21 AM 8:23

**CERTIFICATE OF LOCATION
LODGING CLAIM**

TO ALL WHOM IT MAY CONCERN:

The undersigned hereby certifies that he has caused to be located the
CELT 31 Lode Mining Claim in the following quarter
sections(s):

| <u>1/4</u> | <u>Section</u> | <u>Township</u> | <u>Range</u> | <u>Meridian</u> |
|------------|----------------|-----------------|--------------|-----------------|
| NE | 34 | 23N | 49E | MDBM |
| | | | | MDBM |
| | | | | MDBM |
| | | | | MDBM |

in Eureka County, Nevada, on the 9 day of
October, 2003.

182963

RECORDER'S STAMP

Name and mailing address of locator is:

White Knight Gold (US) Inc
4790 Caughlin Parkway #137
Reno, Nevada 89509-0907

The Claim is approximately 1500 feet long and 600 feet wide, such that 10 feet
are claimed in a N60 E direction and 1490 feet in a S60 W direction from the
point of discovery (monument location), at which the Notice of Location was posted, together with 300
feet on each side of the monument of location and center line of the Claim. The general course of the lode or vein is
from the Northeast to the Southwest direction.

The number, location and marks on each corner monument are as follows:

| | <u>Location</u> | <u>Markings</u> | <u>Description</u> |
|--------|-------------------------|----------------------------|---------------------------------|
| No. 1: | <u>Northwest Corner</u> | <u>N.W. Corner CELT 31</u> | <u>1½" x 1½" x 4' wood post</u> |
| No. 2: | <u>Northeast Corner</u> | <u>N.E. Corner CELT 31</u> | <u>1½" x 1½" x 4' wood post</u> |
| No. 3: | <u>Southeast Corner</u> | <u>S.E. Corner CELT 31</u> | <u>1½" x 1½" x 4' wood post</u> |
| No. 4: | <u>Southwest Corner</u> | <u>S.W. Corner CELT 31</u> | <u>1½" x 1½" x 4' wood post</u> |

As erected on the ground, each corner monument is marked as described above by
scribed metal tags.

The work of location consists of making a claim map as provided in NRS 517.040.

Dated this 16 day of Over, 2003

SIGNATURE OF LOCATOR

By: *RS Cuffe*
Signature Agent

Nevada - Lode Certificate of Location - NRS. 517.050

182963
BOOK 367 PAGE 258

BOOK 367 PAGE 259
OFFICIAL RECORDS
RECORDED AT THE REQUEST OF
White Knight Gold
2003 OCT 21 AM 8:23

**CERTIFICATE OF LOCATION
LODGING CLAIM**

TO ALL WHOM IT MAY CONCERN:

The undersigned hereby certifies that he has caused to be located the
CELT 32 Lode Mining Claim in the following quarter
sections(s):

| <u>1/4</u> | <u>Section</u> | <u>Township</u> | <u>Range</u> | <u>Meridian</u> |
|------------|----------------|-----------------|--------------|-----------------|
| NE | 34 | 23N | 49E | MDBM |
| NW | 35 | 23N | 49E | MDBM |
| | | | | MDBM |
| | | | | MDBM |

in Eureka County, Nevada, on the 9 day of
October, 2003.

RECORDER'S STAMP

Name and mailing address of locator is:

White Knight Gold (US) Inc
4790 Caughlin Parkway #137
Reno, Nevada 89509-0907

The Claim is approximately 1500 feet long and 600 feet wide, such that 1490
feet are claimed in a N60 E direction and 10 feet in a S60 W direction from
the point of discovery (monument of location), at which the Notice of Location was posted, together with 300
feet on each side of the monument of location and center line of the Claim. The general course of the lode or vein is
from the Northeast to the Southwest direction.

The number, location and marks on each corner monument are as follows:

| | <u>Location</u> | <u>Markings</u> | <u>Description</u> |
|--------|-------------------------|----------------------------|---------------------------------|
| No. 1: | <u>Northwest Corner</u> | <u>N.W. Corner CELT 32</u> | <u>1½" x 1½" x 4' wood post</u> |
| No. 2: | <u>Northeast Corner</u> | <u>N.E. Corner CELT 32</u> | <u>1½" x 1½" x 4' wood post</u> |
| No. 3: | <u>Southeast Corner</u> | <u>S.E. Corner CELT 32</u> | <u>1½" x 1½" x 4' wood post</u> |
| No. 4: | <u>Southwest Corner</u> | <u>S.W. Corner CELT 32</u> | <u>1½" x 1½" x 4' wood post</u> |

As erected on the ground, each corner monument is marked as described above by
scribed metal tags.

The work of location consisted making a claim map as provided in NRS 517.040.

Dated this 16 day of Oct, 2003

SIGNATURE OF LOCATOR

By: *[Signature]*
Signature Agent

Nevada - Lode Certificate of Location - NRS. 517.050

182964

BOOK 367 PAGE 259

**CERTIFICATE OF LOCATION
LODGE MINING CLAIM**

BOOK **367** PAGE **260**
OFFICIAL RECORDS
RECORDED AT THE REQUEST OF
White Knight Gold
2003 OCT 21 AM 8:23

EUREKA COUNTY NEVADA
M.M. REBALEATI, RECORDER
FILE NO. **182965** FEES **20.50**

TO ALL WHOM IT MAY CONCERN:

The undersigned hereby certifies that he has caused to be located the
CELT 33 Lode Mining Claim in the following quarter

sections(s):

| <u>1/4</u> | <u>Section</u> | <u>Township</u> | <u>Range</u> | <u>Meridian</u> |
|------------|----------------|-----------------|--------------|-----------------|
| NE | 34 | 23N | 49E | MDBM |
| SE | 34 | 23N | 49E | MDBM |
| | | | | MDBM |
| | | | | MDBM |

in Eureka County, Nevada, on the 9 day of
October 2003.

RECORDER'S STAMP

Name and mailing address of locator is:

White Knight Gold (US) Inc
4790 Caughlin Parkway #137
Reno, Nevada 89509-0907

The Claim is approximately 1500 feet long and 600 feet wide, such that 10 feet are claimed in a N60 E direction and 1490 feet in a S60 W direction from the point of discovery (monument location), at which the Notice of Location was posted, together with 300 feet on each side of the monument location and center line of the Claim. The general course of the lode or vein is from the Northeast to Southwest direction.

The number, location and markings on each corner monument are as follows:

| | <u>Location</u> | <u>Markings</u> | <u>Description</u> |
|--------|-------------------------|----------------------------|---------------------------------|
| No. 1: | <u>Northwest Corner</u> | <u>N.W. Corner CELT 33</u> | <u>1½" x 1½" x 4' wood post</u> |
| No. 2: | <u>Northeast Corner</u> | <u>N.E. Corner CELT 33</u> | <u>1½" x 1½" x 4' wood post</u> |
| No. 3: | <u>Southeast Corner</u> | <u>S.E. Corner CELT 33</u> | <u>1½" x 1½" x 4' wood post</u> |
| No. 4: | <u>Southwest Corner</u> | <u>S.W. Corner CELT 33</u> | <u>1½" x 1½" x 4' wood post</u> |

As erected on the ground, each corner monument is marked as described above by scribed metal tags.

The work of location consisted of making a claim map as provided in NRS 517.040.

Dated this 16 day of October, 2003

SIGNATURE OF LOCATOR

By:

Signature

Agent

Nevada - Lode Certificate of Location - NRS. 517.050

182965

BOOK 367 PAGE 260

BOOK 367 PAGE 261
OFFICIAL RECORDS
RECORDED AT THE REQUEST OF
White Knight Gold
2003 OCT 21 AM 8:23

**CERTIFICATE OF LOCATION
LODMINING CLAIM**

TO ALL WHOM IT MAY CONCERN:

EUREKA COUNTY NEVADA
H.N. REBALEATI, RECORDER

182966

FEES 20.50

The undersigned hereby certifies that he has caused to be located the
CELT 34 Lode Mining Claim in the following quarter
sections(s):

| <u>1/4</u> | <u>Section</u> | <u>Township</u> | <u>Range</u> | <u>Meridian</u> |
|------------|----------------|-----------------|--------------|-----------------|
| NE | 34 | 23N | 49E | MDBM |
| NW | 35 | 23N | 49E | MDBM |
| | | | | MDBM |
| | | | | MDBM |

in Eureka County, Nevada, on the 9 day of
October, 2003.

RECORDER'S STAMP

Name and mailing address of locator is:

White Knight Gold (US) Inc
4790 Caughlin Parkway #137
Reno, Nevada 89509-0907

The Claim is approximately 1500 feet long and 600 feet wide, such that 1490
feet are claimed in a N60 E direction and 10 feet in a S60 W direction from
the point of discovery (monument of location), at which the Notice of Location was posted, together with 300
feet on each side of the monument of location and center line of the Claim. The general course of the lode or vein is
from the Northeast to the Southwest direction.

The number, location and marks on each corner monument are as follows:

| | <u>Location</u> | <u>Markings</u> | <u>Description</u> |
|--------|-------------------------|----------------------------|---------------------------------|
| No. 1: | <u>Northwest Corner</u> | <u>N.W. Corner CELT 34</u> | <u>1½" x 1½" x 4' wood post</u> |
| No. 2: | <u>Northeast Corner</u> | <u>N.E. Corner CELT 34</u> | <u>1½" x 1½" x 4' wood post</u> |
| No. 3: | <u>Southeast Corner</u> | <u>S.E. Corner CELT 34</u> | <u>1½" x 1½" x 4' wood post</u> |
| No. 4: | <u>Southwest Corner</u> | <u>S.W. Corner CELT 34</u> | <u>1½" x 1½" x 4' wood post</u> |

As erected on the ground, each corner monument is marked as described above by
scribed metal tags.

The work of location consisted of making a claim map as provided in NRS 517.040.

Dated this 16 day of Oct, 2003

SIGNATURE OF LOCATOR

By: *[Signature]*
Signature
Agent

Nevada - Lode Certificate of Location - NRS. 517.050

182966

BOOK 367 PAGE 261

BOOK 367 PAGE 262
OFFICIAL RECORDS
RECORDED AT THE REQUEST OF
White Knight Gold
2003 OCT 21 AM 8:23

**CERTIFICATE OF LOCATION
LODGING CLAIM**

EUREKA COUNTY NEVADA
M.N. REBALEATI, RECORDER
FILE NO. FEES 20.50

TO ALL WHOM IT MAY CONCERN:

The undersigned hereby certifies that he has caused to be located the
CELT 35 Lode Mining Claim in the following quarter

182967

sections(s):

| <u>1/4</u> | <u>Section</u> | <u>Township</u> | <u>Range</u> | <u>Meridian</u> |
|------------|----------------|-----------------|--------------|-----------------|
| NE | 34 | 23N | 49E | MDBM |
| SE | 34 | 23N | 49E | MDBM |
| SW | 35 | 23N | 49E | MDBM |
| | | | | MDBM |

in Eureka County, Nevada, on the 9 day of
October, 2003.

RECORDER'S STAMP

Name and mailing address of locator is:

White Knight Gold (US) Inc
4790 Caughlin Parkway #137
Reno, Nevada 89509-0907

The Claim is approximately 1500 feet long and 600 feet wide, such that 10 feet are claimed in a N60 E direction and 1490 feet in a S60 W direction from the point of discovery (monument location), at which the Notice of Location was posted, together with 300 feet on each side of the monument of location and center line of the Claim. The general course of the lode or vein is from the Northeast to the Southwest direction.

The number, location and marks on each corner monument are as follows:

| | <u>Location</u> | <u>Markings</u> | <u>Description</u> |
|--------|-------------------------|----------------------------|---------------------------------|
| No. 1: | <u>Northwest Corner</u> | <u>N.W. Corner CELT 35</u> | <u>1½" x 1½" x 4' wood post</u> |
| No. 2: | <u>Northeast Corner</u> | <u>N.E. Corner CELT 35</u> | <u>1½" x 1½" x 4' wood post</u> |
| No. 3: | <u>Southeast Corner</u> | <u>S.E. Corner CELT 35</u> | <u>1½" x 1½" x 4' wood post</u> |
| No. 4: | <u>Southwest Corner</u> | <u>S.W. Corner CELT 35</u> | <u>1½" x 1½" x 4' wood post</u> |

As erected on the ground, each corner monument is marked as described above by scribed metal tags.

The work of location consisted making a claim map as provided in NRS 517.040.

Dated this 16 day of Oct, 2003

SIGNATURE OF LOCATOR

By: *ORB*
Signature
Cuffey
Agent

Nevada - Lode Certificate of Location - NRS. 517.050

182967
BOOK 367 PAGE 262

BOOK 367 PAGE 263
OFFICIAL RECORDS
RECORDED AT THE REQUEST OF
White Knight Gold
2003 OCT 21 AM 8:23

**CERTIFICATE OF LOCATION
LODGING CLAIM**

TO ALL WHOM IT MAY CONCERN:

EUREKA COUNTY NEVADA
M.N. REGALERT, RECORDER
182968
FEES 20.50

The undersigned hereby certifies that he has caused to be located the
CELT 36 Lode Mining Claim in the following quarter
sections(s):

| <u>1/4</u> | <u>Section</u> | <u>Township</u> | <u>Range</u> | <u>Meridian</u> |
|------------|----------------|-----------------|--------------|-----------------|
| NE | 34 | 23N | 49E | MDBM |
| NW | 35 | 23N | 49E | MDBM |
| SW | 35 | 23N | 49E | MDBM |
| | | | | MDBM |

in Eureka County, Nevada, on the 9 day of
October, 2003.

RECORDER'S STAMP

Name and mailing address of locator is:

White Knight Gold (US) Inc
4790 Caughlin Parkway #137
Reno, Nevada 89509-0907

The Claim is approximately 1500 feet long and 600 feet wide, such that 1490
feet are claimed in a N60 E direction and 10 feet in a S60 W direction from
the point of discovery (monument of location), at which the Notice of Location was posted, together with 300
feet on each side of the monument of location and center line of the Claim. The general course of the lode or vein is
from the Northeast to the Southwest direction.

The number, location and marks on each corner monument are as follows:

| | <u>Location</u> | <u>Markings</u> | <u>Description</u> |
|--------|------------------|---------------------|--------------------------|
| No. 1: | Northwest Corner | N.W. Corner CELT 36 | 1½" x 1½" x 4' wood post |
| No. 2: | Northeast Corner | N.E. Corner CELT 36 | 1½" x 1½" x 4' wood post |
| No. 3: | Southeast Corner | S.E. Corner CELT 36 | 1½" x 1½" x 4' wood post |
| No. 4: | Southwest Corner | S.W. Corner CELT 36 | 1½" x 1½" x 4' wood post |

As erected on the ground, each corner monument is marked as described above by
scribed metal tags.

The work of location consisted making a claim map as provided in NRS 517.040.

Dated this 16 day of Over, 2003

SIGNATURE OF LOCATOR

By: *[Signature]*
Signature

Agent

Nevada - Lode Certificate of Location - NRS. 517.050

182968

BOOK 367 PAGE 263

**CERTIFICATE OF LOCATION
LODGE MINING CLAIM**

TO ALL WHOM IT MAY CONCERN:

The undersigned hereby certifies that he has caused to be located the
CELT 37 Lode Mining Claim in the following quarter
sections(s):

| <u>1/4</u> | <u>Section</u> | <u>Township</u> | <u>Range</u> | <u>Meridian</u> |
|------------|----------------|-----------------|--------------|-----------------|
| SE | 34 | 23N | 49E | MDBM |
| SW | 35 | 23N | 49E | MDBM |
| | | | | MDBM |
| | | | | MDBM |

in Eureka County, Nevada, on the 9 day of
October, 2003.

BOOK 367 PAGE 264
OFFICIAL RECORDS
RECORDED AT THE REQUEST OF
White Knight Gold
2003 OCT 21 AM 8:23

EUREKA COUNTY NEVADA
MINERAL REALESTATE RECORDER
FILE NO. **182969** FEES 20.50

RECORDER'S STAMP

Name and mailing address of locator is:

White Knight Gold (US) Inc
4790 Caughlin Parkway #137
Reno, Nevada 89509-0907

The Claim is approximately 1500 feet long and 600 feet wide, such that 10 feet
are claimed in a N60 E direction and 1490 feet in a S60 W direction from the
point of discovery (monument location), at which the Notice of Location was posted, together with 300
feet on each side of the monument location and center line of the Claim. The general course of the lode or vein is
from the Northeast to the Southwest direction.

The number, location and marks on each corner monument are as follows:

| | <u>Location</u> | <u>Markings</u> | <u>Description</u> |
|--------|-------------------------|----------------------------|---------------------------------------|
| No. 1: | <u>Northwest Corner</u> | <u>N.W. Corner CELT 37</u> | <u>1 1/2" x 1 1/2" x 4' wood post</u> |
| No. 2: | <u>Northeast Corner</u> | <u>N.E. Corner CELT 37</u> | <u>1 1/2" x 1 1/2" x 4' wood post</u> |
| No. 3: | <u>Southeast Corner</u> | <u>S.E. Corner CELT 37</u> | <u>1 1/2" x 1 1/2" x 4' wood post</u> |
| No. 4: | <u>Southwest Corner</u> | <u>S.W. Corner CELT 37</u> | <u>1 1/2" x 1 1/2" x 4' wood post</u> |

As erected on the ground, each corner monument is marked as described above by
scribed metal tags.

The work of location consisted making a claim map as provided in NRS 517.040.

Dated this 16 day of Over, 2003

SIGNATURE OF LOCATOR

By: [Signature]
Signature

Agent

Nevada - Lode Certificate of Location - NRS. 517.050

182969

BOOK 367 PAGE 264

BOOK 367 PAGE 265
OFFICIAL RECORDS
RECORDED AT THE REQUEST OF
White Knight Gold
2003 OCT 21 AM 8:23

**CERTIFICATE OF LOCATION
LOD MINING CLAIM**

EUREKA COUNTY NEVADA
M.H. REBALEATI, RECORDER
FILE NO. FEES 20.50

TO ALL WHOM IT MAY CONCERN:

The undersigned hereby certifies that he has caused to be located the
CELT 38 Lode Mining Claim in the following quarter
sections(s):

| <u>1/4</u> | <u>Section</u> | <u>Township</u> | <u>Range</u> | <u>Meridian</u> |
|------------|----------------|-----------------|--------------|-----------------|
| SW | 35 | 23N | 49E | MDBM |
| NW | 35 | 23N | 49E | MDBM |
| | | | | MDBM |
| | | | | MDBM |

182970

in Eureka County, Nevada, on the 9 day of
October, 2003.

RECORDER'S STAMP

Name and mailing address of locator is:

White Knight Gold (US) Inc
4790 Caughlin Parkway #137
Reno, Nevada 89509-0907

The Claim is approximately 1500 feet long and 600 feet wide, such that 1490
feet are claimed in a N60 E direction and 10 feet in a S60 W direction from
the point of discovery (monument of location), at which the Notice of Location was posted, together with 300
feet on each side of the monument of location and center line of the Claim. The general course of the lode or vein is
from the Northeast to the Southwest direction.

The number, location and marks on each corner monument are as follows:

| | <u>Location</u> | <u>Markings</u> | <u>Description</u> |
|--------|-------------------------|----------------------------|---------------------------------|
| No. 1: | <u>Northwest Corner</u> | <u>N.W. Corner CELT 38</u> | <u>1½" x 1½" x 4' wood post</u> |
| No. 2: | <u>Northeast Corner</u> | <u>N.E. Corner CELT 38</u> | <u>1½" x 1½" x 4' wood post</u> |
| No. 3: | <u>Southeast Corner</u> | <u>S.E. Corner CELT 38</u> | <u>1½" x 1½" x 4' wood post</u> |
| No. 4: | <u>Southwest Corner</u> | <u>S.W. Corner CELT 38</u> | <u>1½" x 1½" x 4' wood post</u> |

As erected on the ground, each corner monument is marked as described above by
scribed metal tags.

The work of location consisted making a claim map as provided in NRS 517.040.

Dated this 16 day of Over, 2003

SIGNATURE OF LOCATOR

By: *[Signature]*
Signature
Agent

Nevada - Lode Certificate of Location - NRS. 517.050

182970

BOOK 367 PAGE 265

BOOK 367 PAGE 266
OFFICIAL RECORDS
RECORDED AT THE REQUEST OF
White Knight Gold
2003 OCT 21 AM 8:23

**CERTIFICATE OF LOCATION
LODGING CLAIM**

TO ALL WHOM IT MAY CONCERN:

The undersigned hereby certifies that he has caused to be located the
CELT 39 Lode Mining Claim in the following quarter

sections(s):

| <u>1/4</u> | <u>Section</u> | <u>Township</u> | <u>Range</u> | <u>Meridian</u> |
|------------|----------------|-----------------|--------------|-----------------|
| SE | 34 | 23N | 49E | MDBM |
| SW | 35 | 23N | 49E | MDBM |
| | | | | MDBM |
| | | | | MDBM |

in Eureka County, Nevada, on the 9 day of
October 2003.

RECORDER'S STAMP

Name and mailing address of locator is:

White Knight Gold (US) Inc
4790 Caughlin Parkway #137
Reno, Nevada 89509-0907

The Claim is approximately 1500 feet long and 600 feet wide, such that 10 feet
are claimed in a N60 E direction and 1490 feet in a S60 W direction from the
point of discovery (monument location), at which the Notice of Location was posted, together with 300
feet on each side of the monument of location and center line of the Claim. The general course of the lode or vein is
from the Northeast to the Southwest direction.

The number, location and marks on each corner monument are as follows:

| | <u>Location</u> | <u>Markings</u> | <u>Description</u> |
|--------|-------------------------|----------------------------|---------------------------------|
| No. 1: | <u>Northwest Corner</u> | <u>N.W. Corner CELT 39</u> | <u>1½" x 1½" x 4' wood post</u> |
| No. 2: | <u>Northeast Corner</u> | <u>N.E. Corner CELT 39</u> | <u>1½" x 1½" x 4' wood post</u> |
| No. 3: | <u>Southeast Corner</u> | <u>S.E. Corner CELT 39</u> | <u>1½" x 1½" x 4' wood post</u> |
| No. 4: | <u>Southwest Corner</u> | <u>S.W. Corner CELT 39</u> | <u>1½" x 1½" x 4' wood post</u> |

As erected on the ground, each corner monument is marked as described above by
scribed metal tags.

The work of location consisted of making a claim map as provided in NRS 517.040.

Dated this 16 day of Oct, 2003

SIGNATURE OF LOCATOR

By: *Rob Almy*

Signature

Agent

EUREKA COUNTY NEVADA
M.H. REGALATI, RECORDER
FILE NO. 182971 FEES 20.50

Nevada - Lode Certificate of Location - NRS. 517.050

182971

BOOK 367 PAGE 266

**CERTIFICATE OF LOCATION
LOD MINING CLAIM**

BOOK 367 PAGE 267
OFFICIAL RECORDS
RECORDED AT THE REQUEST OF
White Knight Gold
2003 OCT 21 AM 8:24

TO ALL WHOM IT MAY CONCERN:

The undersigned hereby certifies that he has caused to be located the
CELT 40 Lode Mining Claim in the following quarter

182972

EUREKA COUNTY NEVADA
M.N. REBALEATI, RECORDER
FILED FEES 20.50

sections(s):

| <u>1/4</u> | <u>Section</u> | <u>Township</u> | <u>Range</u> | <u>Meridian</u> |
|------------|----------------|-----------------|--------------|-----------------|
| SW | 35 | 23N | 49E | MDBM |
| | | | | MDBM |
| | | | | MDBM |
| | | | | MDBM |

in Eureka County, Nevada, on the 9 day of
October, 2003.

RECORDER'S STAMP

Name and mailing address of locator is:

White Knight Gold (US) Inc
4790 Caughlin Parkway #137
Reno, Nevada 89509-0907

The Claim is approximately 1500 feet long and 600 feet wide, such that 1490 feet are claimed in a N60 E direction and 10 feet in a S60 W direction from the point of discovery (monument of location), at which the Notice of Location was posted, together with 300 feet on each side of the monument of location and center line of the Claim. The general course of the lode or vein is from the Northeast to the Southwest direction.

The number, location and marks on each corner monument are as follows:

| | <u>Location</u> | <u>Markings</u> | <u>Description</u> |
|--------|-------------------------|----------------------------|---------------------------------|
| No. 1: | <u>Northwest Corner</u> | <u>N.W. Corner CELT 40</u> | <u>1½" x 1½" x 4' wood post</u> |
| No. 2: | <u>Northeast Corner</u> | <u>N.E. Corner CELT 40</u> | <u>1½" x 1½" x 4' wood post</u> |
| No. 3: | <u>Southeast Corner</u> | <u>S.E. Corner CELT 40</u> | <u>1½" x 1½" x 4' wood post</u> |
| No. 4: | <u>Southwest Corner</u> | <u>S.W. Corner CELT 40</u> | <u>1½" x 1½" x 4' wood post</u> |

As erected on the ground, each corner monument is marked as described above by scribed metal tags.

The work of location consisted of making a claim map as provided in NRS 517.040.

Dated this 16 day of Oct, 2003

SIGNATURE OF LOCATOR

By:

Signature

Agent

Nevada - Lode Certificate of Location - NRS. 517.050

182972
BOOK 367 PAGE 267

**CERTIFICATE OF LOCATION
LODGE MINING CLAIM**

BOOK 367 PAGE 268
OFFICIAL RECORDS
RECORDED AT THE REQUEST OF
White Knight Gold
2003 OCT 21 AM 8:24

TO ALL WHOM IT MAY CONCERN:

The undersigned hereby certifies that he has caused to be located the
CELT 41 Lode Mining Claim in the following quarter
section(s):

| <u>1/4</u> | <u>Section</u> | <u>Township</u> | <u>Range</u> | <u>Meridian</u> |
|------------|----------------|-----------------|--------------|-----------------|
| SE | 28 | 23N | 49E | MDBM |
| SW | 27 | 23N | 49E | MDBM |
| | | | | MDBM |
| | | | | MDBM |

in Eureka County, Nevada, on the 9 day of
October, 2003.

RECORDER'S STAMP

Name and mailing address of locator is:

White Knight Gold (US) Inc
4790 Caughlin Parkway #137
Reno, Nevada 89509-0907

The Claim is approximately 1500 feet long and 600 feet wide, such that 1490
feet are claimed in a N60 direction and 10 feet in a S60 W direction from
the point of discovery (monument of location), at which the Notice of Location was posted, together with 300
feet on each side of the monument of location and center line of the Claim. The general course of the lode or vein is
from the Northeast to Southwest direction.

The number, location and markings on each corner monument are as follows:

| | <u>Location</u> | <u>Markings</u> | <u>Description</u> |
|--------|-------------------------|----------------------------|---------------------------------|
| No. 1: | <u>Northwest Corner</u> | <u>N.W. Corner CELT 41</u> | <u>1½" x 1½" x 4' wood post</u> |
| No. 2: | <u>Northeast Corner</u> | <u>N.E. Corner CELT 41</u> | <u>1½" x 1½" x 4' wood post</u> |
| No. 3: | <u>Southeast Corner</u> | <u>S.E. Corner CELT 41</u> | <u>1½" x 1½" x 4' wood post</u> |
| No. 4: | <u>Southwest Corner</u> | <u>S.W. Corner CELT 41</u> | <u>1½" x 1½" x 4' wood post</u> |

As erected on the ground, each corner monument is marked as described above by
scribed metal tags.

The work of location consisted of making a claim map as provided in NRS 517.040.

Dated this 16 day of October, 2003

SIGNATURE OF LOCATOR

By:

Signature

Agent

Nevada - Lode Certificate of Location - NRS. 517.050

182973
BOOK 367 PAGE 268

**CERTIFICATE OF LOCATION
LODE MINING CLAIM**

BOOK 367 PAGE 270
OFFICIAL RECORDS
RECORDED AT THE REQUEST OF
White Knight Gold
2003 OCT 21 AM 8:24

EUREKA COUNTY NEVADA
M.N. REBALCATION RECORDER
182975 FEES 20.50

TO ALL WHOM IT MAY CONCERN:

The undersigned hereby certifies that he has caused to be located the
CELT 43 Lode Mining Claim in the following quarter
sections(s):

| <u>1/4</u> | <u>Section</u> | <u>Township</u> | <u>Range</u> | <u>Meridian</u> |
|------------|----------------|-----------------|--------------|-----------------|
| NW | 34 | 23N | 49E | MDBM |
| SW | 27 | 23N | 49E | MDBM |
| | | | | MDBM |
| | | | | MDBM |

in Eureka County, Nevada, on the 9 day of
October 2003.

RECORDER'S STAMP

Name and mailing address locator is:

White Knight Gold (US) Inc
4790 Caughlin Parkway #137
Reno, Nevada 89509-0907

The Claim is approximately 1500 feet long and 600 feet wide, such that 1490
feet are claimed in a N60 direction and 10 feet in a S60 W direction from
the point of discovery (monument of location), at which the Notice of Location was posted, together with 300
feet on each side of the monument of location and center line of the Claim. The general course of the lode or vein is
from the Northeast to Southwest direction.

The number, location and markings on each corner monument are as follows:

| | <u>Location</u> | <u>Markings</u> | <u>Description</u> |
|--------|-------------------------|----------------------------|---------------------------------|
| No. 1: | <u>Northwest Corner</u> | <u>N.W. Corner CELT 43</u> | <u>1½" x 1½" x 4' wood post</u> |
| No. 2: | <u>Northeast Corner</u> | <u>N.E. Corner CELT 43</u> | <u>1½" x 1½" x 4' wood post</u> |
| No. 3: | <u>Southeast Corner</u> | <u>S.E. Corner CELT 43</u> | <u>1½" x 1½" x 4' wood post</u> |
| No. 4: | <u>Southwest Corner</u> | <u>S.W. Corner CELT 43</u> | <u>1½" x 1½" x 4' wood post</u> |

As erected on the ground, each corner monument is marked as described above by
scribed metal tags.

The work of location consists of making a claim map as provided in NRS 517.040.

Dated this 16 day of October, 2003

SIGNATURE OF LOCATOR

By: [Signature]
Signature
Agent

Nevada - Lode Certificate of Location - NRS. 517.050

182975
BOOK 367 PAGE 270

**CERTIFICATE OF LOCATION
LODGE MINING CLAIM**

BOOK 367 PAGE 271
OFFICIAL RECORDS
RECORDED AT THE REQUEST OF
White Knight Gold
2003 OCT 21 AM 8:24

TO ALL WHOM IT MAY CONCERN:

The undersigned hereby certifies that he has caused to be located the
CELT 44 Lode Mining Claim in the following quarter
sections(s):

| <u>1/4</u> | <u>Section</u> | <u>Township</u> | <u>Range</u> | <u>Meridian</u> |
|------------|----------------|-----------------|--------------|-----------------|
| NW | 34 | 23N | 49E | MDBM |
| SW | 27 | 23N | 49E | MDBM |
| | | | | MDBM |
| | | | | MDBM |

in Eureka County, Nevada, on the 9 day of
October 2003.

RECORDER'S STAMP

Name and mailing address of locator is:

White Knight Gold (US) Inc
4790 Caughlin Parkway #137
Reno, Nevada 89509-0907

The Claim is approximately 1500 feet long and 600 feet wide, such that 1490
feet are claimed in a N60 direction and 10 feet in a S60 W direction from
the point of discovery (monument of location), at which the Notice of Location was posted, together with 300
feet on each side of the monument of location and center line of the Claim. The general course of the lode or vein is
from the Northeast to Southwest direction.

The number, location and markings on each corner monument are as follows:

| | <u>Location</u> | <u>Markings</u> | <u>Description</u> |
|--------|-------------------------|----------------------------|---------------------------------|
| No. 1: | <u>Northwest Corner</u> | <u>N.W. Corner CELT 44</u> | <u>1½" x 1½" x 4' wood post</u> |
| No. 2: | <u>Northeast Corner</u> | <u>N.E. Corner CELT 44</u> | <u>1½" x 1½" x 4' wood post</u> |
| No. 3: | <u>Southeast Corner</u> | <u>S.E. Corner CELT 44</u> | <u>1½" x 1½" x 4' wood post</u> |
| No. 4: | <u>Southwest Corner</u> | <u>S.W. Corner CELT 44</u> | <u>1½" x 1½" x 4' wood post</u> |

As erected on the ground, each corner monument is marked as described above by
scribed metal tags.

The work of location consists of making a claim map as provided in NRS 517.040.

Dated this 16 day of October, 2003

SIGNATURE OF LOCATOR

By: RB Cuyler

Signature

Agent

Nevada - Lode Certificate of Location - NRS. 517.050

182976

BOOK 367 PAGE 271

**CERTIFICATE OF LOCATION
LODGE MINING CLAIM**

BOOK 367 PAGE 272
OFFICIAL RECORDS
RECORDED AT THE REQUEST OF
White Knight Gold
2003 OCT 21 AM 8:24

EUREKA COUNTY NEVADA
M.N. REBALANCE RECORDER
FEE \$ 20.50
182977

TO ALL WHOM IT MAY CONCERN:

The undersigned hereby certifies that he has caused to be located the
CELT 45 Lode Mining Claim in the following quarter
sections(s):

| <u>1/4</u> | <u>Section</u> | <u>Township</u> | <u>Range</u> | <u>Meridian</u> |
|------------|----------------|-----------------|--------------|-----------------|
| NW | 34 | 23N | 49E | MDBM |
| | | | | MDBM |
| | | | | MDBM |
| | | | | MDBM |

in Eureka County, Nevada, on the 9 day of
October 2003.

RECORDER'S STAMP

Name and mailing address of locator is:

White Knight Gold (US) Inc
4790 Caughlin Parkway #137
Reno, Nevada 89509-0907

The Claim is approximately 1500 feet long and 600 feet wide, such that 1490
feet are claimed in a N60 direction and 10 feet in a S60 W direction from
the point of discovery (monument of location), at which the Notice of Location was posted, together with 300
feet on each side of the monument of location and center line of the Claim. The general course of the lode or vein is
from the Northeast to Southwest direction.

The number, location and markings on each corner monument are as follows:

| | <u>Location</u> | <u>Markings</u> | <u>Description</u> |
|--------|-------------------------|----------------------------|---------------------------------|
| No. 1: | <u>Northwest Corner</u> | <u>N.W. Corner CELT 45</u> | <u>1½" x 1½" x 4' wood post</u> |
| No. 2: | <u>Northeast Corner</u> | <u>N.E. Corner CELT 45</u> | <u>1½" x 1½" x 4' wood post</u> |
| No. 3: | <u>Southeast Corner</u> | <u>S.E. Corner CELT 45</u> | <u>1½" x 1½" x 4' wood post</u> |
| No. 4: | <u>Southwest Corner</u> | <u>S.W. Corner CELT 45</u> | <u>1½" x 1½" x 4' wood post</u> |

As erected on the ground, each corner monument is marked as described above by
scribed metal tags.

The work of location consists of making a claim map as provided in NRS 517.040.

Dated this 16 day of October, 2003

SIGNATURE OF LOCATOR

By: [Signature]
Signature Agent

182977

**CERTIFICATE OF LOCATION
LODGE MINING CLAIM**

BOOK 367 PAGE 273
OFFICIAL RECORDS
RECORDED AT THE REQUEST OF
White Knight Gold
2003 OCT 21 AM 8:24

TO ALL WHOM IT MAY CONCERN:

EUREKA COUNTY NEVADA
M.N. REBALEATI, RECORDER
FILED
182978 FEES 20.50

The undersigned hereby certifies that he has caused to be located the
CELT 46 Lode Mining Claim in the following quarter
section(s):

| <u>1/4</u> | <u>Section</u> | <u>Township</u> | <u>Range</u> | <u>Meridian</u> |
|------------|----------------|-----------------|--------------|-----------------|
| NW | 34 | 23N | 49E | MDBM |
| | | | | MDBM |
| | | | | MDBM |
| | | | | MDBM |

in Eureka County, Nevada, on the 9 day of
October 2003.

RECORDER'S STAMP

Name and mailing address of locator is:

White Knight Gold (US) Inc
4790 Caughlin Parkway #137
Reno, Nevada 89509-0907

The Claim is approximately 1500 feet long and 600 feet wide, such that 1490
feet are claimed in a N60 direction and 10 feet in a S60 W direction from
the point of discovery (monument of location), at which the Notice of Location was posted, together with 300
feet on each side of the monument of location and center line of the Claim. The general course of the lode or vein is
from the Northeast to Southwest direction.

The number, location and markings on each corner monument are as follows:

| | <u>Location</u> | <u>Markings</u> | <u>Description</u> |
|--------|-------------------------|----------------------------|---------------------------------|
| No. 1: | <u>Northwest Corner</u> | <u>N.W. Corner CELT 46</u> | <u>1½" x 1½" x 4' wood post</u> |
| No. 2: | <u>Northeast Corner</u> | <u>N.E. Corner CELT 46</u> | <u>1½" x 1½" x 4' wood post</u> |
| No. 3: | <u>Southeast Corner</u> | <u>S.E. Corner CELT 46</u> | <u>1½" x 1½" x 4' wood post</u> |
| No. 4: | <u>Southwest Corner</u> | <u>S.W. Corner CELT 46</u> | <u>1½" x 1½" x 4' wood post</u> |

As erected on the ground, each corner monument is marked as described above by
scribed metal tags.

The work of location consists of making a claim map as provided in NRS 517.040.

Dated this 16 day of October, 2003

SIGNATURE OF LOCATOR

By: [Signature]
Signature
Agent

182978

BOOK 367 PAGE 274
OFFICIAL RECORDS
RECORDED AT THE REQUEST OF
White Knight Gold
2003 OCT 21 AM 8:24

**CERTIFICATE OF LOCATION
LODGE MINING CLAIM**

TO ALL WHOM IT MAY CONCERN:

The undersigned hereby certifies that he has caused to be located the
CELT 47 Lode Mining Claim in the following quarter
sections(s):

| <u>1/4</u> | <u>Section</u> | <u>Township</u> | <u>Range</u> | <u>Meridian</u> |
|------------|----------------|-----------------|--------------|-----------------|
| NW | 34 | 23N | 49E | MDBM |
| NE | 34 | 23N | 49E | MDBM |
| | | | | MDBM |
| | | | | MDBM |

in Eureka County, Nevada, on the 9 day of
October 2003.

RECORDER'S STAMP

Name and mailing address of locator is:

White Knight Gold (US) Inc
4790 Caughlin Parkway #137
Reno, Nevada 89509-0907

The Claim is approximately 1500 feet long and 600 feet wide, such that 1490
feet are claimed in a N60° direction and 10 feet in a S60° W direction from
the point of discovery (monument of location), at which the Notice of Location was posted, together with 300
feet on each side of the monument of location and center line of the Claim. The general course of the lode or vein is
from the Northeast to Southwest direction.

The number, location and markings on each corner monument are as follows:

| | <u>Location</u> | <u>Markings</u> | <u>Description</u> |
|--------|-------------------------|----------------------------|---------------------------------|
| No. 1: | <u>Northwest Corner</u> | <u>N.W. Corner CELT 47</u> | <u>1½" x 1½" x 4' wood post</u> |
| No. 2: | <u>Northeast Corner</u> | <u>N.E. Corner CELT 47</u> | <u>1½" x 1½" x 4' wood post</u> |
| No. 3: | <u>Southeast Corner</u> | <u>S.E. Corner CELT 47</u> | <u>1½" x 1½" x 4' wood post</u> |
| No. 4: | <u>Southwest Corner</u> | <u>S.W. Corner CELT 47</u> | <u>1½" x 1½" x 4' wood post</u> |

As erected on the ground, each corner monument is marked as described above by
scribed metal tags.

The work of location consists of making a claim map as provided in NRS 517.040.

Dated this 16 day of October, 2003

SIGNATURE OF LOCATOR

By: *[Signature]*
Signature Agent

Nevada - Lode Certificate of Location - NRS. 517.050

182979

BOOK 367 PAGE 274

**CERTIFICATE OF LOCATION
LO MINING CLAIM**

TO ALL WHOM IT MAY CONCERN:

The undersigned hereby certifies that he has caused to be located the
CELT 48 Lode Mining Claim in the following quarter
sections(s):

| <u>1/4</u> | <u>Section</u> | <u>Township</u> | <u>Range</u> | <u>Meridian</u> |
|------------|----------------|-----------------|--------------|-----------------|
| NW | 34 | 23N | 49E | MDBM |
| NE | 34 | 23N | 49E | MDBM |
| SW | 34 | 23N | 49E | MDBM |
| | | | | MDBM |

in Eureka County, Nevada, on the 9 day of
October, 2003.

BOOK 367 PAGE 275
OFFICIAL RECORDS
RECORDED AT THE REQUEST OF
White Knight Gold
2003 OCT 21 AM 8:24

EUREKA COUNTY NEVADA
M.H. REGALATI, RECORDER
182980 FEES 20.50

RECORDER'S STAMP

Name and mailing address of locator is:

White Knight Gold (US) Inc
4790 Caughlin Parkway #137
Reno, Nevada 89509-0907

The Claim is approximately 1500 feet long and 600 feet wide, such that 1490
feet are claimed in a N60 E direction and 10 feet in a S60 W direction from
the point of discovery (monument of location), at which the Notice of Location was posted, together with 300
feet on each side of the monument of location and center line of the Claim. The general course of the lode or vein is
from the Northeast to Southwest direction.

The number, location and marks on each corner monument are as follows:

| | <u>Location</u> | <u>Markings</u> | <u>Description</u> |
|--------|-------------------------|----------------------------|---------------------------------|
| No. 1: | <u>Northwest Corner</u> | <u>N.W. Corner CELT 48</u> | <u>1½" x 1½" x 4" wood post</u> |
| No. 2: | <u>Northeast Corner</u> | <u>N.E. Corner CELT 48</u> | <u>1½" x 1½" x 4" wood post</u> |
| No. 3: | <u>Southeast Corner</u> | <u>S.E. Corner CELT 48</u> | <u>1½" x 1½" x 4" wood post</u> |
| No. 4: | <u>Southwest Corner</u> | <u>S.W. Corner CELT 48</u> | <u>1½" x 1½" x 4" wood post</u> |

As erected on the ground, each corner monument is marked as described above by
scribed metal tags.

The work of location consisted of making a claim map as provided in NRS 517.040.

Dated this 16 day of Cher, 2003

SIGNATURE OF LOCATOR

By: [Signature]

Signature

Agent

Nevada - Lode Certificate of Location - NRS. 517.050

182980

BOOK 367 PAGE 275

**CERTIFICATE OF LOCATION
LO MINING CLAIM**

BOOK 367 PAGE 276
OFFICIAL RECORDS
RECORDED AT THE REQUEST OF
White Knight Gold
2003 OCT 21 AM 8:24

TO ALL WHOM IT MAY CONCERN:

The undersigned hereby certifies that he has caused to be located the
CELT 49 Lode Mining Claim in the following quarter
sections(s):

| <u>1/4</u> | <u>Section</u> | <u>Township</u> | <u>Range</u> | <u>Meridian</u> |
|------------|----------------|-----------------|--------------|-----------------|
| SW | 34 | 23N | 49E | MDBM |
| SE | 34 | 23N | 49E | MDBM |
| NW | 34 | 23N | 49E | MDBM |
| NE | 34 | 23N | 49E | MDBM |

in Eureka County, Nevada, on the 9 day of
October, 2003.

RECORDER'S STAMP

Name and mailing address of locator is:

White Knight Gold (US) Inc
4790 Caughlin Parkway #137
Reno, Nevada 89509-0907

The Claim is approximately 1500 feet long and 600 feet wide, such that 1490
feet are claimed in a N60 E direction and 10 feet in a S60 W direction from
the point of discovery (monument of location), at which the Notice of Location was posted, together with 300
feet on each side of the monument of location and center line of the Claim. The general course of the lode or vein is
from the Northeast to Southwest direction.

The number, location and markings on each corner monument are as follows:

| | <u>Location</u> | <u>Markings</u> | <u>Description</u> |
|--------|-------------------------|----------------------------|---------------------------------|
| No. 1: | <u>Northwest Corner</u> | <u>N.W. Corner CELT 49</u> | <u>1½" x 1½" x 4' wood post</u> |
| No. 2: | <u>Northeast Corner</u> | <u>N.E. Corner CELT 49</u> | <u>1½" x 1½" x 4' wood post</u> |
| No. 3: | <u>Southeast Corner</u> | <u>S.E. Corner CELT 49</u> | <u>1½" x 1½" x 4' wood post</u> |
| No. 4: | <u>Southwest Corner</u> | <u>S.W. Corner CELT 49</u> | <u>1½" x 1½" x 4' wood post</u> |

As erected on the ground, each corner monument is marked as described above by
scribed metal tags.

The work of location consisted of making a claim map as provided in NRS 517.040.

Dated this 16 day of October, 2003

SIGNATURE OF LOCATOR

By: *ORS*
Signature Agent

182981

20.50

182981

BOOK 367 PAGE 276

**CERTIFICATE OF LOCATION
LO MINING CLAIM**

BOOK 367 PAGE 277
OFFICIAL RECORDS
RECORDED AT THE REQUEST OF
White Knight Gold
2003 OCT 21 AM 8:25

TO ALL WHOM IT MAY CONCERN:

The undersigned hereby certifies that he has caused to be located the
CELT 50 Lode Mining Claim in the following quarter

182982

EUREKA COUNTY NEVADA
M.N. REBALEATI, RECORDER
FEE \$ 20.50

sections(s):

| <u>1/4</u> | <u>Section</u> | <u>Township</u> | <u>Range</u> | <u>Meridian</u> |
|------------|----------------|-----------------|--------------|-----------------|
| SW | 34 | 23N | 49E | MDBM |
| SE | 34 | 23N | 49E | MDBM |
| | | | | MDBM |
| | | | | MDBM |

in Eureka County, Nevada, on the 9 day of
October, 2003.

RECORDER'S STAMP

Name and mailing address of locator is:

White Knight Gold (US) Inc
4790 Caughlin Parkway #137
Reno, Nevada 89509-0907

The Claim is approximately 1500 feet long and 600 feet wide, such that 1490 feet are claimed in a N60 E direction and 10 feet in a S60 W direction from the point of discovery (monument of location), at which the Notice of Location was posted, together with 300 feet on each side of the monument of location and center line of the Claim. The general course of the lode or vein is from the Northeast to Southwest direction.

The number, location and markings on each corner monument are as follows:

| | <u>Location</u> | <u>Markings</u> | <u>Description</u> |
|--------|-------------------------|----------------------------|---------------------------------|
| No. 1: | <u>Northwest Corner</u> | <u>N.W. Corner CELT 50</u> | <u>1½" x 1½" x 4' wood post</u> |
| No. 2: | <u>Northeast Corner</u> | <u>N.E. Corner CELT 50</u> | <u>1½" x 1½" x 4' wood post</u> |
| No. 3: | <u>Southeast Corner</u> | <u>S.E. Corner CELT 50</u> | <u>1½" x 1½" x 4' wood post</u> |
| No. 4: | <u>Southwest Corner</u> | <u>S.W. Corner CELT 50</u> | <u>1½" x 1½" x 4' wood post</u> |

As erected on the ground, each corner monument is marked as described above by scribed metal tags.

The work of location consisted of making a claim map as provided in NRS 517.040.

Dated this 16 day of October, 2003

SIGNATURE OF LOCATOR

By: [Signature]
Signature
Agent

Nevada - Lode Certificate of Location - NRS. 517.050

182982

BOOK 367 PAGE 277

**CERTIFICATE OF LOCATION
LO MINING CLAIM**

BOOK 367 PAGE 278
OFFICIAL RECORDS
RECORDED AT THE REQUEST OF
White Knight Gold
2003 OCT 21 AM 8:25

TO ALL WHOM IT MAY CONCERN:

EUREKA COUNTY NEVADA
H.N. REBALEATI, RECORDER
FILING FEE \$ 20.50

The undersigned hereby certifies that he has caused to be located the
CELT 51 Lode Mining Claim in the following quarter

182983

sections(s):

| <u>1/4</u> | <u>Section</u> | <u>Township</u> | <u>Range</u> | <u>Meridian</u> |
|------------|----------------|-----------------|--------------|-----------------|
| SW | 34 | 23N | 49E | MDBM |
| SE | 34 | 23N | 49E | MDBM |
| | | | | MDBM |
| | | | | MDBM |

in Eureka County, Nevada, on the 9 day of
October 2003.

RECORDER'S STAMP

Name and mailing address of locator is:

White Knight Gold (US) Inc
4790 Caughlin Parkway #137
Reno, Nevada 89509-0907

The Claim is approximately 1500 feet long and 600 feet wide, such that 1490 feet are claimed in a N60° direction and 10 feet in a S60° W direction from the point of discovery (monument of location), at which the Notice of Location was posted, together with 300 feet on each side of the monument of location and center line of the Claim. The general course of the lode or vein is from the Northeast to Southwest direction.

The number, location and markings on each corner monument are as follows:

| | <u>Location</u> | <u>Markings</u> | <u>Description</u> |
|--------|-------------------------|----------------------------|---------------------------------|
| No. 1: | <u>Northwest Corner</u> | <u>N.W. Corner CELT 51</u> | <u>1½" x 1½" x 4' wood post</u> |
| No. 2: | <u>Northeast Corner</u> | <u>N.E. Corner CELT 51</u> | <u>1½" x 1½" x 4' wood post</u> |
| No. 3: | <u>Southeast Corner</u> | <u>S.E. Corner CELT 51</u> | <u>1½" x 1½" x 4' wood post</u> |
| No. 4: | <u>Southwest Corner</u> | <u>S.W. Corner CELT 51</u> | <u>1½" x 1½" x 4' wood post</u> |

As erected on the ground, each corner monument is marked as described above by scribed metal tags.

The work of location consisted of making a claim map as provided in NRS 517.040.

Dated this 16 day of October, 2003

SIGNATURE OF LOCATOR:

By:

Signature

Agent

Nevada - Lode Certificate of Location - NRS. 517.050

182983

BOOK 367 PAGE 278

**CERTIFICATE OF LOCATION
LO MINING CLAIM**

BOOK 367 PAGE 279
OFFICIAL RECORDS
RECORDED AT THE REQUEST OF
White Knight Gold
2003 OCT 21 AM 8:25

EUREKA COUNTY NEVADA
M.N. REBAL EAT. RECORDER
182984 FEES 20.50

TO ALL WHOM IT MAY CONCERN:

The undersigned hereby certifies that he has caused to be located the
CELT 52 Lode Mining Claim in the following quarter
sections(s):

| <u>1/4</u> | <u>Section</u> | <u>Township</u> | <u>Range</u> | <u>Meridian</u> |
|---------------|----------------|-----------------|---------------|-----------------|
| <u>SE</u> | <u>34</u> | <u>23N</u> | <u>49E</u> | <u>MDBM</u> |
| <u> </u> | <u> </u> | <u> </u> | <u> </u> | <u>MDBM</u> |
| <u> </u> | <u> </u> | <u> </u> | <u> </u> | <u>MDBM</u> |
| <u> </u> | <u> </u> | <u> </u> | <u> </u> | <u>MDBM</u> |

in Eureka County, Nevada, on the 9 day of
October 2003.

RECORDER'S STAMP

Name and mailing address of locator is:

White Knight Gold (US) Inc
4790 Caughlin Parkway #137
Reno, Nevada 89509-0907

The Claim is approximately 1500 feet long and 600 feet wide, such that 1490
feet are claimed in a N60°E direction and 10 feet in a S60°W direction from
the point of discovery (monument of location), at which the Notice of Location was posted, together with 300
feet on each side of the monument of location and center line of the Claim. The general course of the lode or vein is
from the Northeast to Southwest direction.

The number, location and markings on each corner monument are as follows:

| | <u>Location</u> | <u>Markings</u> | <u>Description</u> |
|--------|-------------------------|----------------------------|---------------------------------|
| No. 1: | <u>Northwest Corner</u> | <u>N.W. Corner CELT 52</u> | <u>1½" x 1½" x 4' wood post</u> |
| No. 2: | <u>Northeast Corner</u> | <u>N.E. Corner CELT 52</u> | <u>1½" x 1½" x 4' wood post</u> |
| No. 3: | <u>Southeast Corner</u> | <u>S.E. Corner CELT 52</u> | <u>1½" x 1½" x 4' wood post</u> |
| No. 4: | <u>Southwest Corner</u> | <u>S.W. Corner CELT 52</u> | <u>1½" x 1½" x 4' wood post</u> |

As erected on the ground, each corner monument is marked as described above by
scribed metal tags.

The work of location consisted making a claim map as provided in NRS 517.040.

Dated this 16 day of October, 2003

SIGNATURE OF LOCATOR

By: [Signature]
Signature

Agent

Nevada - Lode Certificate of Location - NRS. 517.050

182984
BOOK 367 PAGE 279

**CERTIFICATE OF LOCATION
LO MINING CLAIM**

BOOK 367 PAGE 280
OFFICIAL RECORDS
RECORDED AT THE REQUEST OF
White Knight Gold
2003 OCT 21 AM 8:25

EUREKA COUNTY NEVADA
M.N. REBALLATI, RECORDER
FILE NO. **182985** FEES 20.50

TO ALL WHOM IT MAY CONCERN:

The undersigned hereby certifies that he has caused to be located the
CELT 53 Lode Mining Claim in the following quarter

| | | | | |
|--------------|----------------|-----------------|--------------|-----------------|
| sections(s): | | | | |
| <u>1/4</u> | <u>Section</u> | <u>Township</u> | <u>Range</u> | <u>Meridian</u> |
| <u>SE</u> | <u>34</u> | <u>23N</u> | <u>49E</u> | <u>MDBM</u> |
| <u>NE</u> | <u>3</u> | <u>22N</u> | <u>49E</u> | <u>MDBM</u> |
| | | | | <u>MDBM</u> |
| | | | | <u>MDBM</u> |

in Eureka County, Nevada, on the 9 day of
October 2003.

RECORDER'S STAMP

Name and mailing address of locator is:

White Knight Gold (US) Inc
4790 Caughlin Parkway #137
Reno, Nevada 89509-0907

The Claim is approximately 1500 feet long and 600 feet wide, such that 1490 feet are claimed in a N60 E direction and 10 feet in a S60 W direction from the point of discovery (monument of location), at which the Notice of Location was posted, together with 300 feet on each side of the monument of location and center line of the Claim. The general course of the lode or vein is from the Northeast to Southwest direction.

The number, location and markings on each corner monument are as follows:

| | <u>Location</u> | <u>Markings</u> | <u>Description</u> |
|--------|-------------------------|----------------------------|---------------------------------|
| No. 1: | <u>Northwest Corner</u> | <u>N.W. Corner CELT 53</u> | <u>1½" x 1½" x 4' wood post</u> |
| No. 2: | <u>Northeast Corner</u> | <u>N.E. Corner CELT 53</u> | <u>1½" x 1½" x 4' wood post</u> |
| No. 3: | <u>Southeast Corner</u> | <u>S.E. Corner CELT 53</u> | <u>1½" x 1½" x 4' wood post</u> |
| No. 4: | <u>Southwest Corner</u> | <u>S.W. Corner CELT 53</u> | <u>1½" x 1½" x 4' wood post</u> |

As erected on the ground, each corner monument is marked as described above by scribed metal tags.

The work of location consisted of making a claim map as provided in NRS 517.040.

Dated this 16 day of October, 2003

SIGNATURE OF LOCATOR

By: RS Agency

Signature

Agency

Nevada - Lode Certificate of Location - NRS. 517.050

182985
BOOK 367 PAGE 280

**CERTIFICATE OF LOCATION
LOD MINING CLAIM**

BOOK 367 PAGE 281
OFFICIAL RECORDS
RECORDED AT THE REQUEST OF
White Knight Gold
2003 OCT 21 AM 8:25

EUREKA COUNTY NEVADA
M.N. REBALEATI, RECORDER
FILED. FEE \$ 20.50

182986

TO ALL WHOM IT MAY CONCERN:

The undersigned hereby certifies that he has caused to be located the
CELT 54 Lode Mining Claim in the following quarter

sections(s):

| <u>1/4</u> | <u>Section</u> | <u>Township</u> | <u>Range</u> | <u>Meridian</u> |
|------------|----------------|-----------------|--------------|-----------------|
| NE | 22 | 23N | 49E | MDBM |
| SW | 22 | 23N | 49E | MDBM |
| NE | 21 | 23N | 49E | MDBM |
| SE | 21 | 23N | 49E | MDBM |

in Eureka County, Nevada, on the 9 day of
October, 2003.

RECORDER'S STAMP

Name and mailing address of locator is:

White Knight Gold (US) Inc
4790 Caughlin Parkway #137
Reno, Nevada 89509-0907

The Claim is approximately 1500 feet long and 600 feet wide, such that 10 feet are claimed in a N60 E direction and 1490 feet in a S60 W direction from the point of discovery (monument location), at which the Notice of Location was posted, together with 300 feet on each side of the monument of location and center line of the Claim. The general course of the lode or vein is from the Northeast to the Southwest direction.

The number, location and marks on each corner monument are as follows:

| | <u>Location</u> | <u>Markings</u> | <u>Description</u> |
|--------|-------------------------|----------------------------|---------------------------------|
| No. 1: | <u>Northwest Corner</u> | <u>N.W. Corner CELT 54</u> | <u>1½" x 1½" x 4' wood post</u> |
| No. 2: | <u>Northeast Corner</u> | <u>N.E. Corner CELT 54</u> | <u>1½" x 1½" x 4' wood post</u> |
| No. 3: | <u>Southeast Corner</u> | <u>S.E. Corner CELT 54</u> | <u>1½" x 1½" x 4' wood post</u> |
| No. 4: | <u>Southwest Corner</u> | <u>S.W. Corner CELT 54</u> | <u>1½" x 1½" x 4' wood post</u> |

As erected on the ground, each corner monument is marked as described above by scribed metal tags.

The work of location consists of making a claim map as provided in NRS 517.040.

Dated this 16 day of Over, 2003

SIGNATURE OF LOCATOR

By:

Signature

Agent

Nevada - Lode Certificate of Location - NRS. 517.050

182986

BOOK 367 PAGE 281

BOOK 367 PAGE 282
OFFICIAL RECORDS
RECORDED AT THE REQUEST OF
White Knight Gold
2003 OCT 21 AM 8:25

**CERTIFICATE OF LOCATION
LO MINING CLAIM**

TO ALL WHOM IT MAY CONCERN:

The undersigned hereby certifies that he has caused to be located the
CELT 55 Lode Mining Claim in the following quarter

| | | | | |
|--------------|----------------|-----------------|--------------|-----------------|
| sections(s): | | | | |
| <u>1/4</u> | <u>Section</u> | <u>Township</u> | <u>Range</u> | <u>Meridian</u> |
| <u>NE</u> | <u>22</u> | <u>23N</u> | <u>49E</u> | <u>MDBM</u> |
| <u>SW</u> | <u>22</u> | <u>23N</u> | <u>49E</u> | <u>MDBM</u> |
| <u>SE</u> | <u>21</u> | <u>23N</u> | <u>49E</u> | <u>MDBM</u> |
| | | | | <u>MDBM</u> |

in Eureka County, Nevada, on the 9 day of
October 2003.

RECORDER'S STAMP

Name and mailing address of locator is:

White Knight Gold (US) Inc
4790 Caughlin Parkway #137
Reno, Nevada 89509-0907

The Claim is approximately 1500 feet long and 600 feet wide, such that 10 feet
are claimed in a N60 E direction and 1490 feet in a S60 W direction from the
point of discovery (monument location), at which the Notice of Location was posted, together with 300
feet on each side of the monument location and center line of the Claim. The general course of the lode or vein is
from the Northeast to the Southwest direction.

The number, location and markings on each corner monument are as follows:

| | <u>Location</u> | <u>Markings</u> | <u>Description</u> |
|--------|-------------------------|----------------------------|---------------------------------|
| No. 1: | <u>Northwest Corner</u> | <u>N.W. Corner CELT 55</u> | <u>1½" x 1½" x 4' wood post</u> |
| No. 2: | <u>Northeast Corner</u> | <u>N.E. Corner CELT 55</u> | <u>1½" x 1½" x 4' wood post</u> |
| No. 3: | <u>Southeast Corner</u> | <u>S.E. Corner CELT 55</u> | <u>1½" x 1½" x 4' wood post</u> |
| No. 4: | <u>Southwest Corner</u> | <u>S.W. Corner CELT 55</u> | <u>1½" x 1½" x 4' wood post</u> |

As erected on the ground, each corner monument is marked as described above by
scribed metal tags.

The work of location consists of making a claim map as provided in NRS 517.040.

Dated this 16 day of October, 2003

SIGNATURE OF LOCATOR

By: *[Signature]*
Signature
Agent

Nevada - Lode Certificate of Location - NRS. 517.050

182987

BOOK 367 PAGE 282

**CERTIFICATE OF LOCATION
LODGE MINING CLAIM**

BOOK 367 PAGE 283
OFFICIAL RECORDS
RECORDED AT THE REQUEST OF
White Knight Gold
2003 OCT 21 AM 8:25

EUREKA COUNTY NEVADA
M.N. REG. & L. RECORDER
FILE NO. 182988
FEES 20.50

TO ALL WHOM IT MAY CONCERN:

The undersigned hereby certifies that he has caused to be located the
CELT 56 Lode Mining Claim in the following quarter

sections(s):

| <u>1/4</u> | <u>Section</u> | <u>Township</u> | <u>Range</u> | <u>Meridian</u> |
|------------|----------------|-----------------|--------------|-----------------|
| SW | 22 | 23N | 49E | MDBM |
| SE | 21 | 23N | 49E | MDBM |
| | | | | MDBM |
| | | | | MDBM |

in Eureka County, Nevada, on the 9 day of
October, 2003.

RECORDER'S STAMP

Name and mailing address of locator is:

White Knight Gold (US) Inc
4790 Caughlin Parkway #137
Reno, Nevada 89509-0907

The Claim is approximately 1500 feet long and 600 feet wide, such that 10 feet
are claimed in a N60 E direction and 1490 feet in a S60 W direction from the
point of discovery (monument location), at which the Notice of Location was posted, together with 300
feet on each side of the monument location and center line of the Claim. The general course of the lode or vein is
from the Northeast to Southwest direction.

The number, location and markings on each corner monument are as follows:

| | <u>Location</u> | <u>Markings</u> | <u>Description</u> |
|--------|-------------------------|----------------------------|---------------------------------|
| No. 1: | <u>Northwest Corner</u> | <u>N.W. Corner CELT 56</u> | <u>1½" x 1½" x 4' wood post</u> |
| No. 2: | <u>Northeast Corner</u> | <u>N.E. Corner CELT 56</u> | <u>1½" x 1½" x 4' wood post</u> |
| No. 3: | <u>Southeast Corner</u> | <u>S.E. Corner CELT 56</u> | <u>1½" x 1½" x 4' wood post</u> |
| No. 4: | <u>Southwest Corner</u> | <u>S.W. Corner CELT 56</u> | <u>1½" x 1½" x 4' wood post</u> |

As erected on the ground, each corner monument is marked as described above by
scribed metal tags.

The work of location consists of making a claim map as provided in NRS 517.040.

Dated this 16 day of October, 2003

SIGNATURE OF LOCATOR

By:

Signature

Agent

Nevada - Lode Certificate of Location - NRS. 517.050

182988
BOOK 367 PAGE 283

**CERTIFICATE OF LOCATION
LO MINING CLAIM**

BOOK **367** PAGE **284**
OFFICIAL RECORDS
RECORDED AT THE REQUEST OF
White Knight Gold
2003 OCT 21 AM 8:25

EUREKA COUNTY NEVADA
M.N. REBALEATI, RECORDER
FILE NO.

182989

FEES **20.50**

TO ALL WHOM IT MAY CONCERN:

The undersigned hereby certifies that he has caused to be located the
CELT 57 Lode Mining Claim in the following quarter
sections(s):

| <u>1/4</u> | <u>Section</u> | <u>Township</u> | <u>Range</u> | <u>Meridian</u> |
|------------|----------------|-----------------|--------------|-----------------|
| SW | 22 | 23N | 49E | MDBM |
| SE | 21 | 23N | 49E | MDBM |
| | | | | MDBM |
| | | | | MDBM |

in Eureka County, Nevada, on the 9 day of
October, 2003.

RECORDER'S STAMP

Name and mailing address of locator is:

White Knight Gold (US) Inc
4790 Caughlin Parkway #137
Reno, Nevada 89509-0907

The Claim is approximately 1500 feet long and 600 feet wide, such that 1400
feet are claimed in a N60 E direction and 100 feet in a S60 W direction from
the point of discovery (monument of location), at which the Notice of Location was posted, together with 300
feet on each side of the monument of location and center line of the Claim. The general course of the lode or vein is
from the Northeast to Southwest direction.

The number, location and markings on each corner monument are as follows:

| | <u>Location</u> | <u>Markings</u> | <u>Description</u> |
|--------|-------------------------|----------------------------|---------------------------------|
| No. 1: | <u>Northwest Corner</u> | <u>N.W. Corner CELT 57</u> | <u>1½" x 1½" x 4" wood post</u> |
| No. 2: | <u>Northeast Corner</u> | <u>N.E. Corner CELT 57</u> | <u>1½" x 1½" x 4" wood post</u> |
| No. 3: | <u>Southeast Corner</u> | <u>S.E. Corner CELT 57</u> | <u>1½" x 1½" x 4" wood post</u> |
| No. 4: | <u>Southwest Corner</u> | <u>S.W. Corner CELT 57</u> | <u>1½" x 1½" x 4" wood post</u> |

As erected on the ground, each corner monument is marked as described above by
scribed metal tags.

The work of location consisted of making a claim map as provided in NRS 517.040.

Dated this 16 day of October, 2003

SIGNATURE OF LOCATOR

By: *RB Caper*
Signature

[Signature]
Agent

Nevada - Lode Certificate of Location - NRS. 517.050

182989

BOOK **367** PAGE **284**

BOOK 367 PAGE 285
OFFICIAL RECORDS
RECORDED AT THE REQUEST OF
White Knight Gold
2003 OCT 21 AM 8:25

**CERTIFICATE OF LOCATION
LODGE MINING CLAIM**

TO ALL WHOM IT MAY CONCERN:

EUREKA COUNTY, NEVADA
MINING REDEVELOPMENT RECORDER
FILE NO. **182990** FEES 20.50

The undersigned hereby certifies that he has caused to be located the
CELT 58 Lode Mining Claim in the following quarter
section(s):

| <u>1/4</u> | <u>Section</u> | <u>Township</u> | <u>Range</u> | <u>Meridian</u> |
|------------|----------------|-----------------|--------------|-----------------|
| SE | 28 | 23N | 49E | MDBM |
| | | | | MDBM |
| | | | | MDBM |
| | | | | MDBM |

in Eureka County, Nevada, on the 9 day of
October 2003.

RECORDER'S STAMP

Name and mailing address of locator is:

White Knight Gold (US) Inc
4790 Caughlin Parkway #137
Reno, Nevada 89509-0907

The Claim is approximately 1500 feet long and 600 feet wide, such that 10 feet
are claimed in a N60 E direction and 1490 feet in a S60 W direction from the
point of discovery (monument location), at which the Notice of Location was posted, together with 300
feet on each side of the monument location and center line of the Claim. The general course of the lode or vein is
from the Northeast to Southwest direction.

The number, location and markings on each corner monument are as follows:

| | <u>Location</u> | <u>Markings</u> | <u>Description</u> |
|--------|-------------------------|----------------------------|---------------------------------|
| No. 1: | <u>Northwest Corner</u> | <u>N.W. Corner CELT 58</u> | <u>1½" x 1½" x 4' wood post</u> |
| No. 2: | <u>Northeast Corner</u> | <u>N.E. Corner CELT 58</u> | <u>1½" x 1½" x 4' wood post</u> |
| No. 3: | <u>Southeast Corner</u> | <u>S.E. Corner CELT 58</u> | <u>1½" x 1½" x 4' wood post</u> |
| No. 4: | <u>Southwest Corner</u> | <u>S.W. Corner CELT 58</u> | <u>1½" x 1½" x 4' wood post</u> |

As erected on the ground, each corner monument is marked as described above by
scribed metal tags.

The work of location consisted of making a claim map as provided in NRS 517.040.

Dated this 16 day of October, 2003

SIGNATURE OF LOCATOR

By: *Rob Currey*
Signature

Agent

Nevada - Lode Certificate of Location - NRS. 517.050

182990

BOOK 367 PAGE 285

**CERTIFICATE OF LOCATION
LO MINING CLAIM**

BOOK 367 PAGE 286
OFFICIAL RECORDS
RECORDED AT THE REQUEST OF
White Knight Gold
2003 OCT 21 AM 8:25

TO ALL WHOM IT MAY CONCERN:

EUREKA COUNTY NEVADA
M.N. REGALEATI, RECORDER
FILE NO. _____ FEES 20.50

The undersigned hereby certifies that he has caused to be located the
CELT 59 Lode Mining Claim in the following quarter **182991**

sections(s):

| <u>1/4</u> | <u>Section</u> | <u>Township</u> | <u>Range</u> | <u>Meridian</u> |
|------------|----------------|-----------------|--------------|-----------------|
| SE | 28 | 23N | 49E | MDBM |
| SW | 27 | 23N | 49E | MDBM |
| NE | 33 | 23N | 49E | MDBM |
| | | | | MDBM |

in Eureka County, Nevada, on the 9 day of
October, 2003.

RECORDER'S STAMP

Name and mailing address of locator is:

White Knight Gold (US) Inc
4790 Caughlin Parkway #137
Reno, Nevada 89509-0907

The Claim is approximately 1500 feet long and 600 feet wide, such that 10 feet are claimed in a N60 E direction and 1490 feet in a S60 W direction from the point of discovery (monument location), at which the Notice of Location was posted, together with 300 feet on each side of the monument of location and center line of the Claim. The general course of the lode or vein is from the Northeast to Southwest direction.

The number, location and marks on each corner monument are as follows:

| | <u>Location</u> | <u>Markings</u> | <u>Description</u> |
|--------|-------------------------|----------------------------|---------------------------------|
| No. 1: | <u>Northwest Corner</u> | <u>N.W. Corner CELT 59</u> | <u>1½" x 1½" x 4' wood post</u> |
| No. 2: | <u>Northeast Corner</u> | <u>N.E. Corner CELT 59</u> | <u>1½" x 1½" x 4' wood post</u> |
| No. 3: | <u>Southeast Corner</u> | <u>S.E. Corner CELT 59</u> | <u>1½" x 1½" x 4' wood post</u> |
| No. 4: | <u>Southwest Corner</u> | <u>S.W. Corner CELT 59</u> | <u>1½" x 1½" x 4' wood post</u> |

As erected on the ground, each corner monument is marked as described above by scribed metal tags.

The work of location consisted making a claim map as provided in NRS 517.040.

Dated this 16 day of Oct, 2003

SIGNATURE OF LOCATOR

By:

Signature

Agent

Nevada - Lode Certificate of Location - NRS. 517.050

182991

BOOK 367 PAGE 286

**CERTIFICATE OF LOCATION
LO MINING CLAIM**

TO ALL WHOM IT MAY CONCERN:

The undersigned hereby certifies that he has caused to be located the
CELT 60 Lode Mining Claim in the following quarter
sections(s):

| <u>1/4</u> | <u>Section</u> | <u>Township</u> | <u>Range</u> | <u>Meridian</u> |
|------------|----------------|-----------------|--------------|-----------------|
| SE | 28 | 23N | 49E | MDBM |
| SW | 27 | 23N | 49E | MDBM |
| NE | 33 | 23N | 49E | MDBM |
| NW | 34 | 23N | 49E | MDBM |

in Eureka County, Nevada, on the 9 day of
October, 2003.

BOOK 367 PAGE 287
OFFICIAL RECORDS
RECORDED AT THE REQUEST OF
White Knight Gold
2003 OCT 21 AM 8:25

EUREKA COUNTY NEVADA
M.N. REGALATI, RECORDER
182992 FEES 20.50

RECORDER'S STAMP

Name and mailing address of locator is:

White Knight Gold (US) Inc
4790 Caughlin Parkway #137
Reno, Nevada 89509-0907

The Claim is approximately 1500 feet long and 600 feet wide, such that 10 feet
are claimed in a N60 E direction and 1490 feet in a S60 W direction from the
point of discovery (monument location), at which the Notice of Location was posted, together with 300
feet on each side of the monument location and center line of the Claim. The general course of the lode or vein is
from the Northeast to the Southwest direction.

The number, location and markings on each corner monument are as follows:

| | <u>Location</u> | <u>Markings</u> | <u>Description</u> |
|--------|-------------------------|----------------------------|---------------------------------|
| No. 1: | <u>Northwest Corner</u> | <u>N.W. Corner CELT 60</u> | <u>1½" x 1½" x 4' wood post</u> |
| No. 2: | <u>Northeast Corner</u> | <u>N.E. Corner CELT 60</u> | <u>1½" x 1½" x 4' wood post</u> |
| No. 3: | <u>Southeast Corner</u> | <u>S.E. Corner CELT 60</u> | <u>1½" x 1½" x 4' wood post</u> |
| No. 4: | <u>Southwest Corner</u> | <u>S.W. Corner CELT 60</u> | <u>1½" x 1½" x 4' wood post</u> |

As erected on the ground, each corner monument is marked as described above by
scribed metal tags.

The work of location consists of making a claim map as provided in NRS 517.040.

Dated this 16 day of October, 2003

SIGNATURE OF LOCATOR

By: [Signature]

Signature

Agent

Nevada - Lode Certificate of Location - NRS. 517.050

182992

BOOK 367 PAGE 287

**CERTIFICATE OF LOCATION
LO MINING CLAIM**

BOOK 367 PAGE 288
OFFICIAL RECORDS
RECORDED AT THE REQUEST OF
White Knight Gold
2003 OCT 21 AM 8:26

EUREKA COUNTY NEVADA
M.N. REGALEATI, RECORDER
182993 FEES 20.50

TO ALL WHOM IT MAY CONCERN:

The undersigned hereby certifies that he has caused to be located the
CELT 61 Lode Mining Claim in the following quarter
sections(s):

| <u>1/4</u> | <u>Section</u> | <u>Township</u> | <u>Range</u> | <u>Meridian</u> |
|------------|----------------|-----------------|--------------|-----------------|
| NE | 33 | 23N | 49E | MDBM |
| NW | 34 | 23N | 49E | MDBM |
| | | | | MDBM |
| | | | | MDBM |

in Eureka County, Nevada, on the 9 day of
October, 2003.

RECORDER'S STAMP

Name and mailing address of locator is:

White Knight Gold (US) Inc
4790 Caughlin Parkway #137
Reno, Nevada 89509-0907

The Claim is approximately 1500 feet long and 600 feet wide, such that 10 feet
are claimed in a N60 E direction and 1490 feet in a S60 W direction from the
point of discovery (monument location), at which the Notice of Location was posted, together with 300
feet on each side of the monument location and center line of the Claim. The general course of the lode or vein is
from the Northeast to the Southwest direction.

The number, location and marks on each corner monument are as follows:

| | <u>Location</u> | <u>Markings</u> | <u>Description</u> |
|--------|-------------------------|----------------------------|---------------------------------|
| No. 1: | <u>Northwest Corner</u> | <u>N.W. Corner CELT 61</u> | <u>1½" x 1½" x 4' wood post</u> |
| No. 2: | <u>Northeast Corner</u> | <u>N.E. Corner CELT 61</u> | <u>1½" x 1½" x 4' wood post</u> |
| No. 3: | <u>Southeast Corner</u> | <u>S.E. Corner CELT 61</u> | <u>1½" x 1½" x 4' wood post</u> |
| No. 4: | <u>Southwest Corner</u> | <u>S.W. Corner CELT 61</u> | <u>1½" x 1½" x 4' wood post</u> |

As erected on the ground, each corner monument is marked as described above by
scribed metal tags.

The work of location consisted of making a claim map as provided in NRS 517.040.

Dated this 16 day of October, 2003

SIGNATURE OF LOCATOR

By:

Signature

Agent

Nevada - Lode Certificate of Location - NRS. 517.050

182993

BOOK 367 PAGE 288

**CERTIFICATE OF LOCATION
LO MINING CLAIM**

BOOK 367 PAGE 289
OFFICIAL RECORDS
RECORDED AT THE REQUEST OF
White Knight Gold
2003 OCT 21 AM 8:26

TO ALL WHOM IT MAY CONCERN:

The undersigned hereby certifies that he has caused to be located the
CELT 62 Lode Mining Claim in the following quarter

sections(s):

| <u>1/4</u> | <u>Section</u> | <u>Township</u> | <u>Range</u> | <u>Meridian</u> |
|------------|----------------|-----------------|--------------|-----------------|
| NE | 33 | 23N | 49E | MDBM |
| NW | 34 | 23N | 49E | MDBM |
| | | | | MDBM |
| | | | | MDBM |

in Eureka County, Nevada, on the 9 day of
October 2003.

182994

EUREKA COUNTY NEVADA
M.N. REPALEATI, RECORDER
FILE NO. 182994 FEES 20.50

RECORDER'S STAMP

Name and mailing address of locator is:

White Knight Gold (US) Inc
4790 Caughlin Parkway #137
Reno, Nevada 89509-0907

The Claim is approximately 1500 feet long and 600 feet wide, such that 10 feet are claimed in a N60 E direction and 1490 feet in a S60 W direction from the point of discovery (monument location), at which the Notice of Location was posted, together with 300 feet on each side of the monument of location and center line of the Claim. The general course of the lode or vein is from the Northeast to Southwest direction.

The number, location and markings on each corner monument are as follows:

| | <u>Location</u> | <u>Markings</u> | <u>Description</u> |
|--------|-------------------------|----------------------------|---------------------------------|
| No. 1: | <u>Northwest Corner</u> | <u>N.W. Corner CELT 62</u> | <u>1½" x 1½" x 4' wood post</u> |
| No. 2: | <u>Northeast Corner</u> | <u>N.E. Corner CELT 62</u> | <u>1½" x 1½" x 4' wood post</u> |
| No. 3: | <u>Southeast Corner</u> | <u>S.E. Corner CELT 62</u> | <u>1½" x 1½" x 4' wood post</u> |
| No. 4: | <u>Southwest Corner</u> | <u>S.W. Corner CELT 62</u> | <u>1½" x 1½" x 4' wood post</u> |

As erected on the ground, each corner monument is marked as described above by scribed metal tags.

The work of location consisted making a claim map as provided in NRS 517.040.

Dated this 16 day of October, 2003

SIGNATURE OF LOCATOR

By: [Signature]
Signature

Agent

Nevada - Lode Certificate of Location - NRS. 517.050

182994

BOOK 367 PAGE 289

**CERTIFICATE OF LOCATION
LODGE MINING CLAIM**

BOOK 367 PAGE 290
OFFICIAL RECORDS
RECORDED AT THE REQUEST OF
White Knight Gold
2003 OCT 21 AM 8:26

EUREKA COUNTY NEVADA
M.N. REBALEATI, RECORDER
FILE NO. 182995 FEES 20.50

TO ALL WHOM IT MAY CONCERN:

The undersigned hereby certifies that he has caused to be located the
CELT 63 Lode Mining Claim in the following quarter

| | | | | |
|--------------|----------------|-----------------|--------------|-----------------|
| sections(s): | | | | |
| <u>1/4</u> | <u>Section</u> | <u>Township</u> | <u>Range</u> | <u>Meridian</u> |
| <u>NE</u> | <u>33</u> | <u>23N</u> | <u>49E</u> | <u>MDBM</u> |
| <u>NW</u> | <u>34</u> | <u>23N</u> | <u>49E</u> | <u>MDBM</u> |
| | | | | <u>MDBM</u> |
| | | | | <u>MDBM</u> |

in Eureka County, Nevada, on the 9 day of
October, 2003.

RECORDER'S STAMP

Name and mailing address of locator is:

White Knight Gold (US) Inc
4790 Caughlin Parkway #137
Reno, Nevada 89509-0907

The Claim is approximately 1500 feet long and 600 feet wide, such that 10 feet
are claimed in a N60 E direction and 1490 feet in a S60 W direction from the
point of discovery (monument location), at which the Notice of Location was posted, together with 300
feet on each side of the monument of location and center line of the Claim. The general course of the lode or vein is
from the Northeast to Southwest direction.

The number, location and markings on each corner monument are as follows:

| | <u>Location</u> | <u>Markings</u> | <u>Description</u> |
|--------|-------------------------|----------------------------|---------------------------------|
| No. 1: | <u>Northwest Corner</u> | <u>N.W. Corner CELT 63</u> | <u>1½" x 1½" x 4' wood post</u> |
| No. 2: | <u>Northeast Corner</u> | <u>N.E. Corner CELT 63</u> | <u>1½" x 1½" x 4' wood post</u> |
| No. 3: | <u>Southeast Corner</u> | <u>S.E. Corner CELT 63</u> | <u>1½" x 1½" x 4' wood post</u> |
| No. 4: | <u>Southwest Corner</u> | <u>S.W. Corner CELT 63</u> | <u>1½" x 1½" x 4' wood post</u> |

As erected on the ground, each corner monument is marked as described above by
scribed metal tags.

The work of location consisted making a claim map as provided in NRS 517.040.

Dated this 16 day of October, 2003

SIGNATURE OF LOCATOR

By: [Signature]
Signature

Agent

Nevada - Lode Certificate of Location - NRS. 517.050

182995

BOOK 367 PAGE 290

**CERTIFICATE OF LOCATION
LO MINING CLAIM**

BOOK 367 PAGE 291
OFFICIAL RECORDS
RECORDED AT THE REQUEST OF
White Knight Gold
2003 OCT 21 AM 8:26

EUREKA COUNTY NEVADA
M.N. REBALEATI, RECORDER
FILE NO. 182996 FEES 20.50

TO ALL WHOM IT MAY CONCERN:

The undersigned hereby certifies that he has caused to be located the
CELT 64 Lode Mining Claim in the following quarter

| | | | | |
|--------------|---------|----------|-------|----------|
| sections(s): | | | | |
| 1/4 | Section | Township | Range | Meridian |
| NW | 34 | 23N | 49E | MDBM |
| SW | 34 | 23N | 49E | MDBM |
| | | | | MDBM |
| | | | | MDBM |

in Eureka County, Nevada, on the 9 day of
October 2003.

RECORDER'S STAMP

Name and mailing address of locator is:

White Knight Gold (US) Inc
4790 Caughlin Parkway #137
Reno, Nevada 89509-0907

The Claim is approximately 1500 feet long and 600 feet wide, such that 10 feet
are claimed in a N60 E direction and 1490 feet in a S60 W direction from the
point of discovery (monument location), at which the Notice of Location was posted, together with 300
feet on each side of the monument of location and center line of the Claim. The general course of the lode or vein is
from the Northeast to Southwest direction.

The number, location and markings on each corner monument are as follows:

| | Location | Markings | Description |
|--------|------------------|---------------------|--------------------------|
| No. 1: | Northwest Corner | N.W. Corner CELT 64 | 1½" x 1½" x 4' wood post |
| No. 2: | Northeast Corner | N.E. Corner CELT 64 | 1½" x 1½" x 4' wood post |
| No. 3: | Southeast Corner | S.E. Corner CELT 64 | 1½" x 1½" x 4' wood post |
| No. 4: | Southwest Corner | S.W. Corner CELT 64 | 1½" x 1½" x 4' wood post |

As erected on the ground, each corner monument is marked as described above by
scribed metal tags.

The work of location consisted of making a claim map as provided in NRS 517.040.

Dated this 16 day of October, 2003

SIGNATURE OF LOCATOR:

By:

Signature

Agent

Nevada - Lode Certificate of Location - NRS. 517.050

182996

BOOK 367 PAGE 291

**CERTIFICATE OF LOCATION
LO MINING CLAIM**

BOOK 367 PAGE 292
OFFICIAL RECORDS
RECORDED AT THE REQUEST OF
White Knight Gold
2003 OCT 21 AM 8:26

EUREKA COUNTY NEVADA
M.N. REBALEATI, RECORDER
FILE NO. FEES 20.50

TO ALL WHOM IT MAY CONCERN:

The undersigned hereby certifies that he has caused to be located the
CELT 65 Lode Mining Claim in the following quarter
sections(s):

| <u>1/4</u> | <u>Section</u> | <u>Township</u> | <u>Range</u> | <u>Meridian</u> |
|------------|----------------|-----------------|--------------|-----------------|
| NW | 34 | 23N | 49E | MDBM |
| SW | 34 | 23N | 49E | MDBM |
| | | | | MDBM |
| | | | | MDBM |

182997

in Eureka County, Nevada, on the 9 day of
October 2003.

RECORDER'S STAMP

Name and mailing address of locator is:

White Knight Gold (US) Inc
4790 Caughlin Parkway #137
Reno, Nevada 89509-0907

The Claim is approximately 1500 feet long and 600 feet wide, such that 10 feet
are claimed in a N60 E direction and 1490 feet in a S60 W direction from the
point of discovery (monument location), at which the Notice of Location was posted, together with 300
feet on each side of the monument location and center line of the Claim. The general course of the lode or vein is
from the Northeast to the Southwest direction.

The number, location and marks on each corner monument are as follows:

| | <u>Location</u> | <u>Markings</u> | <u>Description</u> |
|--------|------------------|---------------------|--------------------------|
| No. 1: | Northwest Corner | N.W. Corner CELT 65 | 1½" x 1½" x 4' wood post |
| No. 2: | Northeast Corner | N.E. Corner CELT 65 | 1½" x 1½" x 4' wood post |
| No. 3: | Southeast Corner | S.E. Corner CELT 65 | 1½" x 1½" x 4' wood post |
| No. 4: | Southwest Corner | S.W. Corner CELT 65 | 1½" x 1½" x 4' wood post |

As erected on the ground, each corner monument is marked as described above by
scribed metal tags.

The work of location consisted making a claim map as provided in NRS 517.040.

Dated this 16 day of October, 2003

SIGNATURE OF LOCATOR

By:

Signature

Agent

Nevada - Lode Certificate of Location - NRS. 517.050

182997

BOOK 367 PAGE 292

**CERTIFICATE OF LOCATION
LO MINING CLAIM**

BOOK 367 PAGE 293
OFFICIAL RECORDS
RECORDED AT THE REQUEST OF
White Knight Gold
2003 OCT 21 AM 8:26

EUREKA COUNTY NEVADA
M.N. REBALEATI, RECORDER
FILE NO. 182998 FEES 20.50

TO ALL WHOM IT MAY CONCERN:

The undersigned hereby certifies that he has caused to be located the
CELT 66 Lode Mining Claim in the following quarter

| sections(s): | Section | Township | Range | Meridian |
|-------------------------|-----------|------------|------------|-------------|
| <u>1/4</u> <u>SW</u> | <u>34</u> | <u>23N</u> | <u>49E</u> | <u>MDBM</u> |
| _____ | _____ | _____ | _____ | <u>MDBM</u> |
| _____ | _____ | _____ | _____ | <u>MDBM</u> |
| _____ | _____ | _____ | _____ | <u>MDBM</u> |

in Eureka County, Nevada, on the 9 day of
October, 2003.

RECORDER'S STAMP

Name and mailing address locator is:

White Knight Gold (US) Inc
4790 Caughlin Parkway #137
Reno, Nevada 89509-0907

The Claim is approximately 1500 feet long and 600 feet wide, such that 10 feet
are claimed in a N60 E direction and 1490 feet in a S60 W direction from the
point of discovery (monument location), at which the Notice of Location was posted, together with 300
feet on each side of the monument location and center line of the Claim. The general course of the lode or vein is
from the Northeast to Southwest direction.

The number, location and markings on each corner monument are as follows:

| | Location | Markings | Description |
|--------|-------------------------|----------------------------|---------------------------------|
| No. 1: | <u>Northwest Corner</u> | <u>N.W. Corner CELT 66</u> | <u>1½" x 1½" x 4' wood post</u> |
| No. 2: | <u>Northeast Corner</u> | <u>N.E. Corner CELT 66</u> | <u>1½" x 1½" x 4' wood post</u> |
| No. 3: | <u>Southeast Corner</u> | <u>S.E. Corner CELT 66</u> | <u>1½" x 1½" x 4' wood post</u> |
| No. 4: | <u>Southwest Corner</u> | <u>S.W. Corner CELT 66</u> | <u>1½" x 1½" x 4' wood post</u> |

As erected on the ground, each corner monument is marked as described above by
scribed metal tags.

The work of location consisted of making a claim map as provided in NRS 517.040.

Dated this 16 day of October, 2003

SIGNATURE OF LOCATOR

By: _____

Signature

Agent

Nevada - Lode Certificate of Location - NRS. 517.050

182998
BOOK 367 PAGE 293

**CERTIFICATE OF LOCATION
LO MINING CLAIM**

BOOK 367 PAGE 294
OFFICIAL RECORDS
RECORDED AT THE REQUEST OF
White Knight Gold
2003 OCT 21 AM 8:26

EUREKA COUNTY NEVADA
M.N. REBALEATI, RECORDER
FILE NO. FEES 20.50

TO ALL WHOM IT MAY CONCERN:

The undersigned hereby certify that he has caused to be located the
CELT 67 Lode Mining Claim in the following quarter

sections(s):

| <u>1/4</u> | <u>Section</u> | <u>Township</u> | <u>Range</u> | <u>Meridian</u> |
|------------|----------------|-----------------|--------------|-----------------|
| SW | 34 | 23N | 49E | MDBM |
| | | | | MDBM |
| | | | | MDBM |
| | | | | MDBM |

182999

in Eureka County, Nevada, on the 9 day of
October, 2003.

RECORDER'S STAMP

Name and mailing address of locator is:

White Knight Gold (US) Inc
4790 Caughlin Parkway #137
Reno, Nevada 89509-0907

The Claim is approximately 1500 feet long and 600 feet wide, such that 10 feet are claimed in a N60 E direction and 1490 feet in a S60 W direction from the point of discovery (monument location), at which the Notice of Location was posted, together with 300 feet on each side of the monument location and center line of the Claim. The general course of the lode or vein is from the Northeast to the Southwest direction.

The number, location and marks on each corner monument are as follows:

| | <u>Location</u> | <u>Markings</u> | <u>Description</u> |
|--------|-------------------------|----------------------------|---------------------------------|
| No. 1: | <u>Northwest Corner</u> | <u>N.W. Corner CELT 67</u> | <u>1½" x 1½" x 4' wood post</u> |
| No. 2: | <u>Northeast Corner</u> | <u>N.E. Corner CELT 67</u> | <u>1½" x 1½" x 4' wood post</u> |
| No. 3: | <u>Southeast Corner</u> | <u>S.E. Corner CELT 67</u> | <u>1½" x 1½" x 4' wood post</u> |
| No. 4: | <u>Southwest Corner</u> | <u>S.W. Corner CELT 67</u> | <u>1½" x 1½" x 4' wood post</u> |

As erected on the ground, each corner monument is marked as described above by scribed metal tags.

The work of location consisted making a claim map as provided in NRS 517.040.

Dated this 16 day of Oct, 2003

SIGNATURE OF LOCATOR

By: [Signature]
Signature

Agent

Nevada - Lode Certificate of Location - NRS. 517.050

182999

BOOK 367 PAGE 294

**CERTIFICATE OF LOCATION
LODGE MINING CLAIM**

BOOK 367 PAGE 295
OFFICIAL RECORDS
RECORDED AT THE REQUEST OF
White Knight Gold
2003 OCT 21 AM 8:26

EUREKA COUNTY NEVADA
M.N. REDEVELOPMENT RECORDER
FILE NO. _____ FEES 20.50

TO ALL WHOM IT MAY CONCERN:

The undersigned hereby certifies that he has caused to be located the
CELT 68 Lode Mining Claim in the following quarter **183000**

sections(s):

| <u>1/4</u> | <u>Section</u> | <u>Township</u> | <u>Range</u> | <u>Meridian</u> |
|------------|----------------|-----------------|--------------|-----------------|
| SW | 34 | 23N | 49E | MDBM |
| SE | 34 | 23N | 49E | MDBM |
| | | | | MDBM |
| | | | | MDBM |

in Eureka County, Nevada, on the 9 day of
October 2003.

RECORDER'S STAMP

Name and mailing address locator is:

White Knight Gold (US) Inc
4790 Caughlin Parkway #137
Reno, Nevada 89509-0907

The Claim is approximately 1500 feet long and 600 feet wide, such that 10 feet
are claimed in a N60 E direction and 1490 feet in a S60 W direction from the
point of discovery (monument location), at which the Notice of Location was posted, together with 300
feet on each side of the monument location and center line of the Claim. The general course of the lode or vein is
from the Northeast to Southwest direction.

The number, location and markings on each corner monument are as follows:

| | <u>Location</u> | <u>Markings</u> | <u>Description</u> |
|--------|-------------------------|----------------------------|---------------------------------|
| No. 1: | <u>Northwest Corner</u> | <u>N.W. Corner CELT 68</u> | <u>1½" x 1½" x 4' wood post</u> |
| No. 2: | <u>Northeast Corner</u> | <u>N.E. Corner CELT 68</u> | <u>1½" x 1½" x 4' wood post</u> |
| No. 3: | <u>Southeast Corner</u> | <u>S.E. Corner CELT 68</u> | <u>1½" x 1½" x 4' wood post</u> |
| No. 4: | <u>Southwest Corner</u> | <u>S.W. Corner CELT 68</u> | <u>1½" x 1½" x 4' wood post</u> |

As erected on the ground, each corner monument is marked as described above by
scribed metal tags.

The work of location consists of making a claim map as provided in NRS 517.040.

Dated this 16 day of October, 2003

SIGNATURE OF LOCATOR

By: _____

Signature

Agent

Nevada - Lode Certificate of Location - NRS. 517.050

183000

BOOK 367 PAGE 295

**CERTIFICATE OF LOCATION
LODGING CLAIM**

BOOK 367 PAGE 296
OFFICIAL RECORDS
RECORDED AT THE REQUEST OF
White Knight Gold
2003 OCT 21 AM 8:26

EUREKA COUNTY NEVADA
N.M. REBALEATI, RECORDER
FILE NO. FEES 20.50

183001

TO ALL WHOM IT MAY CONCERN:

The undersigned hereby certifies that he has caused to be located the
CELT 69 Lode Mining Claim in the following quarter
sections(s):

| <u>1/4</u> | <u>Section</u> | <u>Township</u> | <u>Range</u> | <u>Meridian</u> |
|------------|----------------|-----------------|--------------|-----------------|
| SW | 34 | 23N | 49E | MDBM |
| SE | 34 | 23N | 49E | MDBM |
| NW | 3 | 22N | 49E | MDBM |
| | | | | MDBM |

in Eureka County, Nevada, on the 9 day of
October, 2003.

RECORDER'S STAMP

Name and mailing address of locator is:

White Knight Gold (US) Inc
4790 Caughlin Parkway #137
Reno, Nevada 89509-0907

The Claim is approximately 1500 feet long and 600 feet wide, such that 10 feet
are claimed in a N60 E direction and 1490 feet in a S60 W direction from the
point of discovery (monument location), at which the Notice of Location was posted, together with 300
feet on each side of the monument location and center line of the Claim. The general course of the lode or vein is
from the Northeast to the Southwest direction.

The number, location and marks on each corner monument are as follows:


| | <u>Location</u> | <u>Markings</u> | <u>Description</u> |
|--------|-------------------------|----------------------------|---------------------------------|
| No. 1: | <u>Northwest Corner</u> | <u>N.W. Corner CELT 69</u> | <u>1½" x 1½" x 4' wood post</u> |
| No. 2: | <u>Northeast Corner</u> | <u>N.E. Corner CELT 69</u> | <u>1½" x 1½" x 4' wood post</u> |
| No. 3: | <u>Southeast Corner</u> | <u>S.E. Corner CELT 69</u> | <u>1½" x 1½" x 4' wood post</u> |
| No. 4: | <u>Southwest Corner</u> | <u>S.W. Corner CELT 69</u> | <u>1½" x 1½" x 4' wood post</u> |

As erected on the ground, each corner monument is marked as described above by
scribed metal tags.

The work of location consisted making a claim map as provided in NRS 517.040.

Dated this 16 day of October, 2003

SIGNATURE OF LOCATOR

By: 
Signature Agent

Nevada - Lode Certificate of Location - NRS. 517.050

183001

BOOK 367 PAGE 296

**CERTIFICATE OF LOCATION
LOD MINING CLAIM**

BOOK 367 PAGE 297
OFFICIAL RECORDS
RECORDED AT THE REQUEST OF
White Knight Gold
2003 OCT 21 AM 8:26

EUREKA COUNTY NEVADA
H.M. REBALEATI, RECORDER
FILE NO. 183002 FEES 20.50

TO ALL WHOM IT MAY CONCERN:

The undersigned hereby certifies that he has caused to be located the
CELT 70 Lode Mining Claim in the following quarter
section(s):

| <u>1/4</u> | <u>Section</u> | <u>Township</u> | <u>Range</u> | <u>Meridian</u> |
|------------|----------------|-----------------|--------------|-----------------|
| SW | 34 | 23N | 49E | MDBM |
| SE | 34 | 23N | 49E | MDBM |
| NW | 3 | 22N | 49E | MDBM |
| NE | 3 | 22N | 49E | MDBM |

in Eureka County, Nevada, on the 9 day of
October, 2003.

RECORDER'S STAMP

Name and mailing address of locator is:

White Knight Gold (US) Inc
4790 Caughlin Parkway #137
Reno, Nevada 89509-0907

The Claim is approximately 1500 feet long and 600 feet wide, such that 10 feet
are claimed in a N60 E direction and 1490 feet in a S60 W direction from the
point of discovery (monument location), at which the Notice of Location was posted, together with 300
feet on each side of the monument of location and center line of the Claim. The general course of the lode or vein is
from the Northeast to Southwest direction.

The number, location and markings on each corner monument are as follows:

| | <u>Location</u> | <u>Markings</u> | <u>Description</u> |
|--------|-------------------------|----------------------------|---------------------------------|
| No. 1: | <u>Northwest Corner</u> | <u>N.W. Corner CELT 70</u> | <u>1½" x 1½" x 4' wood post</u> |
| No. 2: | <u>Northeast Corner</u> | <u>N.E. Corner CELT 70</u> | <u>1½" x 1½" x 4' wood post</u> |
| No. 3: | <u>Southeast Corner</u> | <u>S.E. Corner CELT 70</u> | <u>1½" x 1½" x 4' wood post</u> |
| No. 4: | <u>Southwest Corner</u> | <u>S.W. Corner CELT 70</u> | <u>1½" x 1½" x 4' wood post</u> |

As erected on the ground, each corner monument is marked as described above by
scribed metal tags.

The work of location consists of making a claim map as provided in NRS 517.040.

Dated this 16 day of October, 2003

SIGNATURE OF LOCATOR

By: [Signature]
Signature Agent

Nevada - Lode Certificate of Location - NRS. 517.050

183002

BOOK 367 PAGE 297

BOOK 367 PAGE 269
OFFICIAL RECORDS
RECORDED AT THE REQUEST OF
White Knight Gold
2003 OCT 21 AM 8:24

**CERTIFICATE OF LOCATION
LO MINING CLAIM**

TO ALL WHOM IT MAY CONCERN:

The undersigned hereby certifies that he has caused to be located the
CELT 42 Lode Mining Claim in the following quarter

sections(s):

| <u>1/4</u> | <u>Section</u> | <u>Township</u> | <u>Range</u> | <u>Meridian</u> |
|------------|----------------|-----------------|--------------|-----------------|
| SE | 28 | 23N | 49E | MDBM |
| SW | 27 | 23N | 49E | MDBM |
| | | | | MDBM |
| | | | | MDBM |

in Eureka County, Nevada, on the 9 day of
October 2003.

182974

RECORDER'S STAMP

Name and mailing address of locator is:

White Knight Gold (US) Inc
4790 Caughlin Parkway #137
Reno, Nevada 89509-0907

The Claim is approximately 1500 feet long and 600 feet wide, such that 1490 feet are claimed in a N60 direction and 10 feet in a S60 W direction from the point of discovery (monument of location), at which the Notice of Location was posted, together with 300 feet on each side of the monument of location and center line of the Claim. The general course of the lode or vein is from the Northeast to Southwest direction.

The number, location and markings on each corner monument are as follows:


| | <u>Location</u> | <u>Markings</u> | <u>Description</u> |
|--------|------------------|---------------------|--------------------------|
| No. 1: | Northwest Corner | N.W. Corner CELT 42 | 1½" x 1½" x 4' wood post |
| No. 2: | Northeast Corner | N.E. Corner CELT 42 | 1½" x 1½" x 4' wood post |
| No. 3: | Southeast Corner | S.E. Corner CELT 42 | 1½" x 1½" x 4' wood post |
| No. 4: | Southwest Corner | S.W. Corner CELT 42 | 1½" x 1½" x 4' wood post |

As erected on the ground, each corner monument is marked as described above by scribed metal tags.

The work of location consists of making a claim map as provided in NRS 517.040.

Dated this 16 day of October, 2003

SIGNATURE OF LOCATOR

By: 
Signature Agent

Nevada - Lode Certificate of Location - NRS. 517.050

182974

BOOK 367 PAGE 269