

BOOK 369 PAGE 227  
 OFFICIAL RECORDS  
 RECORDED AT THE REQUEST OF  
*Quicksilver Phenomenon LLC*  
 2003 NOV 25 PM 2:41

**CERTIFICATE OF LOCATION  
 LOIMINING CLAIM**

EUREKA COUNTY, NEVADA  
 M.N. REBALEATI, RECORDER  
 FILE NO. FEES 20<sup>50</sup>

**183194**

**TO ALL WHOM IT M:CONCERN:**

The undersigned hereby cert that he has caused to be located the  
SPARROW HAWK Lode Mining Claim in the following  
 quarter sections(s):

<u>1/4</u>	<u>Section</u>	<u>Township</u>	<u>Range</u>	<u>Meridian</u>
<u>SW</u>	<u>1</u>	<u>25 N</u>	<u>50 E</u>	<u>MDBM</u>

in Eureka city, Nevada, on the 2nd day of  
September, 2003

**RECORDER'S STAMP**

Name and mailing address creator is: Quicksilver Phenomenon, LLC  
442 Court Street  
Elko, NV 89801

The Claim is approximately 500 feet long and 600 feet wide, such that 1450 feet are  
 claimed in a E N E direction and 50 feet in a W S W direction from the point of discovery  
 (monument of location), at wh the Notice of Location was posted, together with 300 feet on each side of  
 the monument of location center line of the Claim. The general course of the lode or vein is from the  
NW to the SE direction.

The number, location and mngs on each corner monument are as follows:

	<u>Location</u>	<u>Markings</u>	<u>Description</u>
No. 1:	<u>West cor</u>	<u>↑ SH 1 ↗</u>	<u>2x2 wood post</u>
No. 2:	<u>North cc</u>	<u>SH 1 ↑ ↗</u>	<u>2x2 wood post</u>
No. 3:	<u>East cor</u>	<u>SH 1 ↓ ↘</u>	<u>2x2 wood post</u>
No. 4:	<u>South cc</u>	<u>↓ SH 1 ↘</u>	<u>2x2 wood post</u>

As erected on the ground, e corner monument is marked as described above by  
metal tags (e.g. metal tags, paint on posts).

The work of location consist of making a claim map as provided in NRS 517.040.

Dated this 21st day of November, 2003.

SIGNATURE OF LOCATOR  
 By *Brent Wils*  
 Owner, Claimant Agent Signature  
Brent Wils  
 Owner, Claimant, Agent Name (printed)

Suggested Form - Nevada Division of Minerals (REV. 6/30/2003 LV)  
 Nevada Lode Certificate of Location - NRS 517.050

**183194**

**BOOK 369 PAGE 227**

BOOK 369 PAGE 228  
 OFFICIAL RECORDS  
 RECORDED AT THE REQUEST OF  
*Quicksilver Phenomenon LLC*  
 2003 NOV 25 PM 2:41

**CERTIFICATE OF LOCATION  
 LODE MINING CLAIM**

EUREKA COUNTY, NEVADA  
 M.N. REBALEATI, RECORDER  
 FILE NO. **183195**  
 FEES 20<sup>50</sup>

**TO ALL WHOM IT M CONCERN:**

The undersigned hereby certifies that he has caused to be located the  
SPARROW HAWK 2 Lode Mining Claim in the following  
 quarter sections(s):

<u>1/4</u>	<u>Section</u>	<u>Township</u>	<u>Range</u>	<u>Meridian</u>
<u>SW</u>	<u>1</u>	<u>25 N</u>	<u>50 E</u>	<u>MDBM</u>
<u>NW</u>	<u>1</u>	<u>25 N</u>	<u>50 E</u>	<u>MDBM</u>

in Eureka County, Nevada, on the 2nd day of  
September, 2003

RECORDER'S STAMP

Name and mailing address creator is: Quicksilver Phenomenon, LLC  
442 Court Street  
Elko, NV 89801

The Claim is approximately 500 feet long and 600 feet wide, such that 1450 feet are  
 claimed in a E N E direction and 50 feet in a W S W direction from the point of discovery  
 (monument of location), at which the Notice of Location was posted, together with 300 feet on each side of  
 the monument of location center line of the Claim. The general course of the lode or vein is from the  
NW to the SE direction.

The number, location and markings on each corner monument are as follows:

<u>No.</u>	<u>Location</u>	<u>Markings</u>	<u>Description</u>
No. 1:	<u>West corner</u>	<u>SH 2 N</u>	<u>2x2 wood post</u>
No. 2:	<u>North corner</u>	<u>SH 2 E</u>	<u>2x2 wood post</u>
No. 3:	<u>East corner</u>	<u>SH 2 S</u>	<u>2x2 wood post</u>
No. 4:	<u>South corner</u>	<u>SH 2 W</u>	<u>2x2 wood post</u>

As erected on the ground, each corner monument is marked as described above by  
metal tags (e.g. metal tags, paint on posts).

The work of location consists of making a claim map as provided in NRS 517.040.

Dated this 21st day of November, 2003.

SIGNATURE OF LOCATOR  
 By *Brent Wils*  
 Owner, Claimant, Agent Signature  
Brent Wils  
 Owner, Claimant, Agent Name (printed)

BOOK 369 PAGE 229  
OFFICIAL RECORDS  
RECORDED AT THE REQUEST OF  
Quicksilver Phenomenon  
2003 NOV 25 PM 2:41

**CERTIFICATE OF LOCATION  
LO MINING CLAIM**

EUREKA COUNTY, NEVADA  
M.M. REBALEATI, RECORDER  
FILE NO. FEES 20.50

**183196**

**TO ALL WHOM IT M CONCERN:**

The undersigned hereby cers that he has caused to be located the  
SPARROW HAWK Lode Mining Claim in the following  
quarter sections(s):

<u>1/4</u>	<u>Section</u>	<u>Township</u>	<u>Range</u>	<u>Meridian</u>
<u>NW</u>	<u>1</u>	<u>25 N</u>	<u>50 E</u>	<u>MDBM</u>

in Eureka county, Nevada, on the 2nd day of  
September, 2003

RECORDER'S STAMP

Name and mailing address creator is: Quicksilver Phenomenon, LLC  
442 Court Street  
Elko, NV 89801

The Claim is approximately 500 feet long and 600 feet wide, such that 1450 feet are  
claimed in a E N E direction and 50 feet in a W S W direction from the point of discovery  
(monument of location), at wh the Notice of Location was posted, together with 300 feet on each side of  
the monument of location center line of the Claim. The general course of the lode or vein is from the  
NW to the SE direction.

The number, location and markings on each corner monument are as follows:

<u>No.</u>	<u>Location</u>	<u>Markings</u>	<u>Description</u>
<u>No. 1:</u>	<u>West co</u>	<u>SH 3</u> ↗	<u>2x2 wood post</u>
<u>No. 2:</u>	<u>North co</u>	<u>SH 3</u> ↑	<u>2x2 wood post</u>
<u>No. 3:</u>	<u>East co</u>	<u>SH 3</u> ↓	<u>2x2 wood post</u>
<u>No. 4:</u>	<u>South co</u>	<u>SH 3</u> ↘	<u>2x2 wood post</u>

As erected on the ground, a corner monument is marked as described above by  
metal tags (e.g. metal tags, paint on posts).

The work of location consists of making a claim map as provided in NRS 517.040.

Dated this 21st day of November, 2003.

SIGNATURE OF LOCATOR  
By Brent Wilson  
Owner, Claimant Agent Signature  
Brent Wilson  
Owner, Claimant Agent Name (printed)

Suggested Form - Nevada Division of Minerals (REV. 6/30/2003 LV)  
Nevada Lode Certificate of Location - NRS 517.050

**183196**

**BOOK 369 PAGE 229**

BOOK 369 PAGE 230  
 OFFICIAL RECORDS  
 RECORDED AT THE REQUEST OF  
Quicksilver Phenomenon  
 2003 NOV 25 PM 2:41

**CERTIFICATE OF LOCATION  
 LO MINING CLAIM**

EUREKA COUNTY, NEVADA  
 M.N. REDEALTY RECORDER  
 FILE NO. FEES 20<sup>50</sup>

**183197**

TO ALL WHOM IT M CONCERN:

The undersigned hereby cers that he has caused to be located the  
SPARROW HAWK Lode Mining Claim in the following  
 quarter sections(s):

1/4	Section	Township	Range	Meridian
<u>NW</u>	<u>1</u>	<u>25 N</u>	<u>50 E</u>	<u>MDBM</u>
<u>NE</u>	<u>2</u>	<u>25 N</u>	<u>50 E</u>	<u>MDBM</u>

in Eureka county, Nevada, on the 2nd day of  
September, 2003

RECORDER'S STAMP

Name and mailing address creator is: Quicksilver Phenomenon, LLC  
442 Court Street  
Elko, NV 89801

The Claim is approximately 500 feet long and 600 feet wide, such that 1450 feet are  
 claimed in a E N E direction and 50 feet in a W S W direction from the point of discovery  
 (monument of location), at wh the Notice of Location was posted, together with 300 feet on each side of  
 the monument of location center line of the Claim. The general course of the lode or vein is from the  
NW to the SE direction.

The number, location and rings on each corner monument are as follows:

No.	Location	Markings	Description
No. 1:	<u>West cor</u>	<u>SH 4</u> ↗	<u>2x2 wood post</u>
No. 2:	<u>North cor</u>	<u>SH 4</u> ↑	<u>2x2 wood post</u>
No. 3:	<u>East cor</u>	<u>SH 4</u> ↘	<u>2x2 wood post</u>
No. 4:	<u>South cor</u>	<u>SH 4</u> ↓	<u>2x2 wood post</u>

As erected on the ground, the corner monument is marked as described above by  
metal tags (e.g. metal tags, paint on posts).

The work of location consist of making a claim map as provided in NRS 517.040.

Dated this 21st day of November, 2003.

SIGNATURE OF LOCATOR

By Brent Wilson  
 Owner, Claimant Agent Signature

Brent Wilson  
 Owner, Claimant, Agent Name (printed)

**183197**

**BOOK 369 PAGE 230**

BOOK 369 PAGE 231  
 OFFICIAL RECORDS  
 RECORDED AT THE REQUEST OF  
Quicksilver Phenomenon  
 2003 NOV 25 PM 2:41

**CERTIFICATE OF LOCATION  
 LO MINING CLAIM**

EUREKA COUNTY, NEVADA  
 M.N. REBALEATI, RECORDER  
 FILE NO. FEES 20.50

**183198**

TO ALL WHOM IT M CONCERN:

The undersigned hereby cers that he has caused to be located the  
SPARROW HAWK Lode Mining Claim in the following  
 quarter sections(s):

1/4	Section	Township	Range	Meridian
<u>NE</u>	<u>2</u>	<u>25 N</u>	<u>50 E</u>	<u>MDBM</u>
<u>NW</u>	<u>1</u>	<u>25 N</u>	<u>50 E</u>	<u>MDBM</u>

in Eureka county, Nevada, on the 2nd day of  
September, 2003

RECORDER'S STAMP

Name and mailing address locator is: Quicksilver Phenomenon, LLC  
442 Court Street  
Elko, NV 89801

The Claim is approximately 500 feet long and 600 feet wide, such that 1450 feet are  
 claimed in a E N E ction and 50 feet in a W S W direction from the point of discovery  
 (monument of location), at ch the Notice of Location was posted, together with 300 feet on each side of  
 the monument of location center line of the Claim. The general course of the lode or vein is from the  
NW to the SE direction.

The number, location and markings on each corner monument are as follows:

No.	Location	Markings	Description
No. 1:	<u>West co</u>	<u>↑ SH 5</u>	<u>2x2 wood post</u>
No. 2:	<u>North co</u>	<u>SH 5 ↑</u>	<u>2x2 wood post</u>
No. 3:	<u>East co</u>	<u>SH 5 ↓</u>	<u>2x2 wood post</u>
No. 4:	<u>South co</u>	<u>↓ SH 5</u>	<u>2x2 wood post</u>

As erected on the ground, e corner monument is marked as described above by  
metal tags (e.g. metal tags, paint on posts).

The work of location consists of making a claim map as provided in NRS 517.040.

Dated this 21st day of November, 2003.

SIGNATURE OF LOCATOR

By Brent Wilson  
 Owner, Claimant Agent Signature

Brent Wilson  
 Owner, Claimant Agent Name (printed)

**CERTIFICATE OF LOCATION  
 LO MINING CLAIM**

EUREKA COUNTY, NEVADA  
 M.H. REBALEATI, RECORDER  
 FILE NO. FEES 20<sup>50</sup>

TO ALL WHOM IT M CONCERN:

**183199**

The undersigned hereby cers that he has caused to be located the  
 SPARROW HAWK          Lode Mining Claim in the following  
 quarter sections(s):

1/4	Section	Township	Range	Meridian
<u>NE</u>	<u>2</u>	<u>25 N</u>	<u>50 E</u>	<u>MDBM</u>
<u>NW</u>	<u>1</u>	<u>25 N</u>	<u>50 E</u>	<u>MDBM</u>

in Eureka county, Nevada, on the 2nd day of  
September, 2003

RECORDER'S STAMP

Name and mailing address creator is: Quicksilver Phenomenon, LLC  
442 Court Street  
Elko, NV 89801

The Claim is approximately 500 feet long and 600 feet wide, such that 1450 feet are  
 claimed in a E N E direction and 50 feet in a W S W direction from the point of discovery  
 (monument of location), at wh the Notice of Location was posted, together with 300 feet on each side of  
 the monument of location center line of the Claim. The general course of the lode or vein is from the  
NW to the SE direction.

The number, location and markings on each corner monument are as follows:

No.	Location	Markings	Description
No. 1:	<u>West corner</u>	<u>↑ SH 6</u> <u>N</u>	<u>2x2 wood post</u>
No. 2:	<u>North corner</u>	<u>SH 6</u> <u>↑</u> <u>N</u>	<u>2x2 wood post</u>
No. 3:	<u>East corner</u>	<u>SH 6</u> <u>↓</u> <u>N</u>	<u>2x2 wood post</u>
No. 4:	<u>South corner</u>	<u>↓ SH 6</u> <u>N</u>	<u>2x2 wood post</u>

As erected on the ground, e corner monument is marked as described above by  
metal tags (e.g. metal tags, paint on posts).

The work of location consist of making a claim map as provided in NRS 517.040.

Dated this 21st day of November, 2003.

SIGNATURE OF LOCATOR

By *Brent Wilson*  
 Owner, Claimant Agent Signature

Brent Wilson  
 Owner, Claimant Agent Name (printed)

**183199**

**BOOK 369 PAGE 232**

BOOK 369 PAGE 233  
 OFFICIAL RECORDS  
 RECORDED AT THE REQUEST OF  
Quicksilver Phenomenon  
 2003 NOV 25 PM 2:41

**CERTIFICATE OF LOCATION  
 LO MINING CLAIM**

EUREKA COUNTY, NEVADA  
 M.H. REBALEATI, RECORDER  
 FILE NO. FEES 20.50

TO ALL WHOM IT M CONCERN:

The undersigned hereby cert that he has caused to be located the  
SPARROW HAWK Lode Mining Claim in the following  
 quarter sections(s):

<u>1/4</u>	<u>Section</u>	<u>Township</u>	<u>Range</u>	<u>Meridian</u>
<u>NE</u>	<u>2</u>	<u>25 N</u>	<u>50 E</u>	<u>MDBM</u>
<u>NW</u>	<u>1</u>	<u>25 N</u>	<u>50 E</u>	<u>MDBM</u>
<u>SW</u>	<u>36</u>	<u>26 N</u>	<u>50 E</u>	<u>MDBM</u>

**183200**

in Eureka County, Nevada, on the 2nd day of  
September, 2003

RECORDER'S STAMP

Name and mailing address creator is: Quicksilver Phenomenon, LLC  
442 Court Street  
Elko, NV 89801

The Claim is approximately 500 feet long and 600 feet wide, such that 1450 feet are  
 claimed in a E N E direction and 50 feet in a W S W direction from the point of discovery  
 (monument of location), at wh the Notice of Location was posted, together with 300 feet on each side of  
 the monument of location center line of the Claim. The general course of the lode or vein is from the  
NW to the SE direction.

The number, location and markings on each corner monument are as follows:

<u>No.</u>	<u>Location</u>	<u>Markings</u>	<u>Description</u>
No. 1:	<u>West cor</u>	<u>SH 7</u>	<u>2x2 wood post</u>
No. 2:	<u>North cor</u>	<u>SH 7</u>	<u>2x2 wood post</u>
No. 3:	<u>East cor</u>	<u>SH 7</u>	<u>2x2 wood post</u>
No. 4:	<u>South cor</u>	<u>SH 7</u>	<u>2x2 wood post</u>

As erected on the ground, e corner monument is marked as described above by  
metal tags (e.g. metal tags, paint on posts).

The work of location consist of making a claim map as provided in NRS 517.040.

Dated this 21st day of November, 2003.

SIGNATURE OF LOCATOR

By Brent Wils  
 Owner, Claimant, Agent Signature

Brent Wils  
 Owner, Claimant, Agent Name (printed)

Suggested Form - Nevada Division of Minerals (REV. 6/30/2003 LV)  
 Nevada Lode Certificate of Location - NRS 517.050

**183200**

BOOK 369 PAGE 233

BOOK 369 PAGE 234  
 OFFICIAL RECORDS  
 RECORDED AT THE REQUEST OF  
Quicksilver Phenomenon  
 2003 NOV 25 PM 2:41

**CERTIFICATE OF LOCATION  
 LO MINING CLAIM**

EUREKA COUNTY, NEVADA  
 M.N. REBALEATI, RECORDER  
 FILE NO. **183201**  
 FEES 20.00

**TO ALL WHOM IT MAY CONCERN:**

The undersigned hereby certifies that he has caused to be located the  
SPARROW HAWK & Lode Mining Claim in the following  
 quarter section(s):

1/4	Section	Township	Range	Meridian
<u>NE</u>	<u>2</u>	<u>25 N</u>	<u>50 E</u>	<u>MDBM</u>
<u>SE</u>	<u>35</u>	<u>26 N</u>	<u>50 E</u>	<u>MDBM</u>
<u>SW</u>	<u>36</u>	<u>26 N</u>	<u>50 E</u>	<u>MDBM</u>

in Eureka County, Nevada, on the 2nd day of  
September, 2003

RECORDER'S STAMP

Name and mailing address locator is: Quicksilver Phenomenon, LLC  
442 Court Street  
Elko, NV 89801

The Claim is approximately 500 feet long and 600 feet wide, such that 1450 feet are  
 claimed in a E N E direction and 50 feet in a W S W direction from the point of discovery  
 (monument of location), at which the Notice of Location was posted, together with 300 feet on each side of  
 the monument of location center line of the Claim. The general course of the lode or vein is from the  
NW to the SE direction.

The number, location and markings on each corner monument are as follows:

No.	Location	Markings	Description
No. 1:	<u>West corner</u>	<u>SH 8</u>	<u>2x2 wood post</u>
No. 2:	<u>North corner</u>	<u>SH 8</u>	<u>2x2 wood post</u>
No. 3:	<u>East corner</u>	<u>SH 8</u>	<u>2x2 wood post</u>
No. 4:	<u>South corner</u>	<u>SH 8</u>	<u>2x2 wood post</u>

As erected on the ground, the corner monument is marked as described above by  
metal tags (e.g. metal tags, paint on posts).

The work of location consists of making a claim map as provided in NRS 517.040.

Dated this 21st day of November, 2003.

SIGNATURE OF LOCATOR  
 By Brent Wilson  
 Owner, Claimant Agent Signature  
Brent Wilson  
 Owner, Claimant Agent Name (printed)

**183201**

**BOOK 369 PAGE 234**



BOOK 369 PAGE 235  
 OFFICIAL RECORDS  
 RECORDED AT THE REQUEST OF  
*Quicksilver Phenomenon*  
 2003 NOV 25 PM 2:41

**CERTIFICATE OF LOCATION  
 LODE MINING CLAIM**

EUREKA COUNTY, NEVADA  
 M.N. REBALATI, RECORDER  
 FILE NO. FEES 20.50

TO ALL WHOM IT MAY CONCERN:

**183202**

The undersigned hereby certifies that he has caused to be located the  
SPARROW HAWK Lode Mining Claim in the following  
 quarter section(s):

<u>1/4</u>	<u>Section</u>	<u>Township</u>	<u>Range</u>	<u>Meridian</u>
<u>SE</u>	<u>35</u>	<u>26 N</u>	<u>50 E</u>	<u>MDBM</u>
<u>SW</u>	<u>36</u>	<u>26 N</u>	<u>50 E</u>	<u>MDBM</u>





in Eureka City, Nevada, on the 2nd day of  
September, 2003

RECORDER'S STAMP

Name and mailing address of locator is: Quicksilver Phenomenon  
442 Court Street  
Elko, NV 89801

The Claim is approximately 500 feet long and 600 feet wide, such that 1450 feet are  
 claimed in a E N E direction and 50 feet in a W S W direction from the point of discovery  
 (monument of location), at which the Notice of Location was posted, together with 300 feet on each side of  
 the monument of location and center line of the Claim. The general course of the lode or vein is from the  
NW to the SE direction.

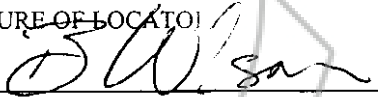
The number, location and marks on each corner monument are as follows:

<u>No.</u>	<u>Location</u>	<u>Markings</u>	<u>Description</u>
<u>No. 1:</u>	<u>West cor</u>	<u>SH 9</u> 	<u>2x2 wood post</u>
<u>No. 2:</u>	<u>North cor</u>	<u>SH 9</u> 	<u>2x2 wood post</u>
<u>No. 3:</u>	<u>East cor</u>	<u>SH 9</u> 	<u>2x2 wood post</u>
<u>No. 4:</u>	<u>South cor</u>	<u>SH 9</u> 	<u>2x2 wood post</u>

As erected on the ground, each corner monument is marked as described above by  
metal tags (e.g. metal tags, paint on posts).

The work of location consists of making a claim map as provided in NRS 517.040.

Dated this 21st day of November, 2003.

SIGNATURE OF LOCATOR  
 By   
 Owner, Claimant, Agent Signature  
Brent Wilson  
 Owner, Claimant, or Agent Name (printed)

Suggested Form - Nevada Division of Minerals (REV. 6/30/2003 LV)  
 Nevada Lode Certificate of Location - NRS 517.050

**CERTIFICATE OF LOCATION  
LODGING CLAIM**

BOOK 369 PAGE 236  
OFFICIAL RECORDS  
RECORDED AT THE REQUEST OF  
Quicksilver Phenomenon  
2003 NOV 25 PM 2:42

EUREKA COUNTY, NEVADA  
M.H. REBALEATI, RECORDER  
FILE NO. **183203**  
FEES 20 <sup>50</sup>

**TO ALL WHOM IT MAY CONCERN:**

The undersigned hereby certifies that he has caused to be located the SPARROW HAWK Lode Mining Claim in the following quarter sections(s):

<u>1/4</u>	<u>Section</u>	<u>Township</u>	<u>Range</u>	<u>Meridian</u>
<u>SE</u>	<u>35</u>	<u>26 N</u>	<u>50 E</u>	<u>MDBM</u>
<u>SW</u>	<u>36</u>	<u>26 N</u>	<u>50 E</u>	<u>MDBM</u>

in Eureka County, Nevada, on the 2nd day of September, 2003

RECORDER'S STAMP

Name and mailing address of locator is: Quicksilver Phenomenon  
442 Court Street  
Elko, NV 89801

The Claim is approximately 500 feet long and 600 feet wide, such that 1450 feet are claimed in a E N E direction and 50 feet in a W S W direction from the point of discovery (monument of location), at which the Notice of Location was posted, together with 300 feet on each side of the monument of location and outer line of the Claim. The general course of the lode or vein is from the NW to the SE direction.

The number, location and markings on each corner monument are as follows:

<u>No.</u>	<u>Location</u>	<u>Markings</u>	<u>Description</u>
<u>No. 1:</u>	<u>West cor</u>	<u>SH 10</u> ↖	<u>2x2 wood post</u>
<u>No. 2:</u>	<u>North cor</u>	<u>SH 10</u> ↑	<u>2x2 wood post</u>
<u>No. 3:</u>	<u>East cor</u>	<u>SH 10</u> ↗	<u>2x2 wood post</u>
<u>No. 4:</u>	<u>South cor</u>	<u>SH 10</u> ↓	<u>2x2 wood post</u>

As erected on the ground, each corner monument is marked as described above by metal tags (e.g. metal tags, paint on posts).

The work of location consists of making a claim map as provided in NRS 517.040.

Dated this 21st day of November, 2003.

SIGNATURE OF LOCATOR

By Brent Wils  
Owner, Claimant, Agent Signature

Brent Wils  
Owner, Claimant, or Agent Name (printed)

BOOK 369 PAGE 237  
 OFFICIAL RECORDS  
 RECORDED AT THE REQUEST OF  
*Quicksilver Phenomenon*  
 2003 NOV 25 PM 2:42

**CERTIFICATE OF LOCATION  
 OF A MINING CLAIM**

EUREKA COUNTY, NEVADA  
 M.N. REBALEATI, RECORDER <sup>50</sup>  
 FILE NO. FEES 20  
**183204**

TO ALL WHOM IT MAY CONCERN:

The undersigned hereby certifies that he has caused to be located the  
SPARROW HAWK Lode Mining Claim in the following  
 quarter sections(s):

<u>1/4</u>	<u>Section</u>	<u>Township</u>	<u>Range</u>	<u>Meridian</u>
<u>SE</u>	<u>35</u>	<u>26 N</u>	<u>50 E</u>	<u>MDBM</u>
<u>SW</u>	<u>36</u>	<u>26 N</u>	<u>50 E</u>	<u>MDBM</u>

in Eureka County, Nevada, on the 2nd day of  
September, 2003

RECORDER'S STAMP

Name and mailing address of locator is: Quicksilver Phenomenon  
442 Court Street  
Elko, NV 89801

The Claim is approximately 500 feet long and 600 feet wide, such that 1450 feet are  
 claimed in a E N E direction and 50 feet in a W S W direction from the point of discovery  
 (monument of location), at which the Notice of Location was posted, together with 300 feet on each side of  
 the monument of location on either line of the Claim. The general course of the lode or vein is from the  
NW to the SE direction.

The number, location and marks on each corner monument are as follows:

<u>No.</u>	<u>Location</u>	<u>Markings</u>	<u>Description</u>
No. 1:	<u>West cor</u>	<u>SH // ↗</u>	<u>2x2 wood post</u>
No. 2:	<u>North cor</u>	<u>SH // ↑</u>	<u>2x2 wood post</u>
No. 3:	<u>East cor</u>	<u>SH // ↓</u>	<u>2x2 wood post</u>
No. 4:	<u>South cor</u>	<u>SH // ↘</u>	<u>2x2 wood post</u>

As erected on the ground, each corner monument is marked as described above by  
metal tags (e.g. metal tags, paint on posts).

The work of location consists of making a claim map as provided in NRS 517.040.

Dated this 21st day of November, 2003.

SIGNATURE OF LOCATOR

By *Brent Wils*  
 Owner, Claimant, Agent Signature

Brent Wils  
 Owner, Claimant, or Agent Name (printed)

BOOK 369 PAGE 238  
 OFFICIAL RECORDS  
 RECORDED AT THE REQUEST OF  
Quicksilver Phenomenon  
 2003 NOV 25 PM 2:42

**CERTIFICATE OF LOCATION  
 LOU MINING CLAIM**

EUREKA COUNTY, NEVADA  
 M.H. REBALEATI, RECORDER  
 FILE NO. 183205  
 FEES \$ 20 <sup>50</sup>

TO ALL WHOM IT M CONCERN:

The undersigned hereby cers that he has caused to be located the  
SPARROW HAWK Lode Mining Claim in the following  
 quarter sections(s):

<u>1/4</u>	<u>Section</u>	<u>Township</u>	<u>Range</u>	<u>Meridian</u>
<u>SE</u>	<u>35</u>	<u>26 N</u>	<u>50 E</u>	<u>MDBM</u>
<u>NE</u>	<u>35</u>	<u>26N</u>	<u>50E</u>	<u>MDBM</u>
<u>SW</u>	<u>36</u>	<u>26N</u>	<u>50E</u>	<u>MDBM</u>
<u>NW</u>	<u>36</u>	<u>26N</u>	<u>50E</u>	<u>MDBM</u>

in Eureka city, Nevada, on the 2nd day of  
September, 2003

RECORDER'S STAMP

Name and mailing address of locator is: Quicksilver Phenomenon  
442 Court Street  
Elko, NV 89801

The Claim is approximately 500 feet long and 600 feet wide, such that 1450 feet are  
 claimed in a E N E direction and 50 feet in a W S W direction from the point of discovery  
 (monument of location), at wth the Notice of Location was posted, together with 300 feet on each side of  
 the monument of location and outer line of the Claim. The general course of the lode or vein is from the  
NW to the SE direction.

The number, location and marks on each corner monument are as follows:

<u>Location</u>	<u>Markings</u>	<u>Description</u>
No. 1: <u>West cor</u>	<u>SH 12</u>	<u>2x2 wood post</u>
No. 2: <u>North cor</u>	<u>SH 12</u>	<u>2x2 wood post</u>
No. 3: <u>East cor</u>	<u>SH 12</u>	<u>2x2 wood post</u>
No. 4: <u>South cor</u>	<u>SH 12</u>	<u>2x2 wood post</u>

As erected on the ground, each corner monument is marked as described above by  
metal tags (e.g. metal tags, paint on posts).

The work of location consists making a claim map as provided in NRS 517.040.

Dated this 21st day of November, 2003.

SIGNATURE OF LOCATOR,

By Brent Wils  
 Owner, Claimant, Agent Signature

Brent Wils  
 Owner, Claimant, or nt Name (printed)

**CERTIFICATE OF LOCATION  
LO MINING CLAIM**

BOOK 369 PAGE 239  
OFFICIAL RECORDS  
RECORDED AT THE REQUEST OF  
Quicksilver Phenomenon  
2003 NOV 25 PM 2:42

EUREKA COUNTY, NEVADA  
M.N. REBALEATI, RECORDER  
FILE NO. \_\_\_\_\_ FEES 20.50

**TO ALL WHOM IT M CONCERN:**

The undersigned hereby certifies that he has caused to be located the  
SPARROW HAWK Lode Mining Claim in the following  
quarter sections(s):

<u>1/4</u>	<u>Section</u>	<u>Township</u>	<u>Range</u>	<u>Meridian</u>
<u>NE</u>	<u>35</u>	<u>26 N</u>	<u>50 E</u>	<u>MDBM</u>
<u>SE</u>	<u>35</u>	<u>26 N</u>	<u>50 E</u>	<u>MDBM</u>

**183206**

in Eureka County, Nevada, on the 2nd day of  
September, 2003

RECORDER'S STAMP

Name and mailing address creator is: Quicksilver Phenomenon  
442 Court Street  
Elko, NV 89801

The Claim is approximately 1500 feet long and 600 feet wide, such that 1450 feet are  
claimed in a E N E direction and 50 feet in a W S W direction from the point of discovery  
(monument of location), at which the Notice of Location was posted, together with 300 feet on each side of  
the monument of location on either line of the Claim. The general course of the lode or vein is from the  
NW to the SE direction.

The number, location and markings on each corner monument are as follows:

<u>Location</u>	<u>Markings</u>	<u>Description</u>
No. 1: <u>West cor</u>	<u>SH 13</u> ↗	<u>2x2 wood post</u>
No. 2: <u>North cor</u>	<u>SH 13</u> ↘	<u>2x2 wood post</u>
No. 3: <u>East cor</u>	<u>SH 13</u> ↙	<u>2x2 wood post</u>
No. 4: <u>South cor</u>	<u>SH 13</u> ↖	<u>2x2 wood post</u>

As erected on the ground, each corner monument is marked as described above by  
metal tags (e.g. metal tags, paint on posts).

The work of location consisted of making a claim map as provided in NRS 517.040.

Dated this 21st day of November, 2003.

SIGNATURE OF LOCATOR

By Brent Wilson  
Owner, Claimant, Agent Signature

Brent Wilson  
Owner, Claimant, or Agent Name (printed)

**183206**

**BOOK 369 PAGE 239**

BOOK 369 PAGE 240  
 OFFICIAL RECORDS  
 RECORDED AT THE REQUEST OF  
Quicksilver Phenomenon  
 2003 NOV 25 PM 2:42

**CERTIFICATE OF LOCATION  
 LOADING CLAIM**

EUREKA COUNTY, NEVADA  
 M.N. REBALEATI, RECORDER  
 FILE NO. \_\_\_\_\_ FEES 20<sup>00</sup>

**183207**

TO ALL WHOM IT M. CONCERN:

The undersigned hereby certifies that he has caused to be located the  
SPARROW HAWK Lode Mining Claim in the following  
 quarter sections(s):

<u>1/4</u>	<u>Section</u>	<u>Township</u>	<u>Range</u>	<u>Meridian</u>
<u>NE</u>	<u>35</u>	<u>26 N</u>	<u>50 E</u>	<u>MDBM</u>

in Eureka county, Nevada, on the 2nd day of  
September, 2003

RECORDER'S STAMP

Name and mailing address of locator is: Quicksilver Phenomenon  
442 Court Street  
Elko, NV 89801

The Claim is approximately 500 feet long and 600 feet wide, such that 1450 feet are  
 claimed in a E N E direction and 50 feet in a W S W direction from the point of discovery  
 (monument of location), at which the Notice of Location was posted, together with 300 feet on each side of  
 the monument of location on either line of the Claim. The general course of the lode or vein is from the  
NW to the SE direction.

The number, location and marks on each corner monument are as follows:

<u>Location</u>	<u>Markings</u>	<u>Description</u>
No. 1: <u>West cor</u>	<u>↑ SH 14</u>	<u>2x2 wood post</u>
No. 2: <u>North cor</u>	<u>SH 14</u>	<u>2x2 wood post</u>
No. 3: <u>East cor</u>	<u>SH 14</u>	<u>2x2 wood post</u>
No. 4: <u>South cor</u>	<u>↓ SH 14</u>	<u>2x2 wood post</u>

As erected on the ground, each corner monument is marked as described above by  
metal tags (e.g. metal tags, paint on posts).

The work of location consisted of making a claim map as provided in NRS 517.040.

Dated this 21st day of November, 2003.

SIGNATURE OF LOCATOR

By Brent Wilson  
 Owner, Claimant Agent Signature

Brent Wilson  
 Owner, Claimant, or Agent Name (printed)

BOOK 369 PAGE 241  
 OFFICIAL RECORDS  
 RECORDED AT THE REQUEST OF  
Quicksilver Phenomenon  
 2003 NOV 25 PM 2:42

**CERTIFICATE OF LOCATION  
 LO MINING CLAIM**

EUREKA COUNTY, NEVADA  
 M.N. REBALANCE RECORDER  
 FILE NO. 183208  
 FEES 20.00

TO ALL WHOM IT M CONCERN:

The undersigned hereby certifies that he has caused to be located the  
SPARROW HAWK Lode Mining Claim in the following  
 quarter sections(s):

<u>1/4</u>	<u>Section</u>	<u>Township</u>	<u>Range</u>	<u>Meridian</u>
<u>NE</u>	<u>35</u>	<u>26 N</u>	<u>50 E</u>	<u>MDBM</u>

in Eureka County, Nevada, on the 2nd day of  
September, 2003

RECORDER'S STAMP

Name and mailing address creator is: Quicksilver Phenomenon  
442 Court Street  
Elko, NV 89801

The Claim is approximately 1500 feet long and 600 feet wide, such that 1450 feet are  
 claimed in a E N E direction and 50 feet in a W S W direction from the point of discovery  
 (monument of location), at which the Notice of Location was posted, together with 300 feet on each side of  
 the monument of location on either line of the Claim. The general course of the lode or vein is from the  
NW to the SE direction.

The number, location and markings on each corner monument are as follows:

<u>Location</u>	<u>Markings</u>	<u>Description</u>
No. 1: <u>West cor</u>	<u>SH 15</u> <u>N</u>	<u>2x2 wood post</u>
No. 2: <u>North cor</u>	<u>SH 15</u> <u>N</u>	<u>2x2 wood post</u>
No. 3: <u>East cor</u>	<u>SH 15</u> <u>N</u>	<u>2x2 wood post</u>
No. 4: <u>South cor</u>	<u>SH 15</u> <u>N</u>	<u>2x2 wood post</u>

As erected on the ground, each corner monument is marked as described above by  
metal tags (e.g. metal tags, paint on posts).

The work of location consists of making a claim map as provided in NRS 517.040.

Dated this 21st day of November, 2003.

SIGNATURE OF LOCATOR

By [Signature]  
 Owner, Claimant Agent Signature

Brent Wilson  
 Owner, Claimant, or Agent Name (printed)