

BOOK 369 PAGE 230  
OFFICIAL RECORDS  
RECORDED AT THE REQUEST OF  
Quicksilver Phenomenon  
2003 NOV 25 PM 2:41

**CERTIFICATE OF LOCATION  
LO MINING CLAIM**

EUREKA COUNTY, NEVADA  
M.N. REBALEATI, RECORDER  
FILE NO. 183197 FEES 20.50

TO ALL WHOM IT M CONCERN:

The undersigned hereby cers that he has caused to be located the  
SPARROW HAWK Lode Mining Claim in the following  
quarter sections(s):

<u>1/4</u>	<u>Section</u>	<u>Township</u>	<u>Range</u>	<u>Meridian</u>
<u>NW</u>	<u>1</u>	<u>25 N</u>	<u>50 E</u>	<u>MDBM</u>
<u>NE</u>	<u>2</u>	<u>25 N</u>	<u>50 E</u>	<u>MDBM</u>

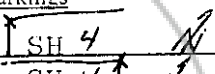
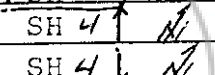
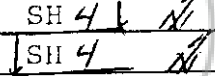
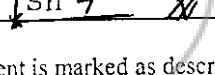
in Eureka County, Nevada, on the 2nd day of  
September, 2003

RECORDER'S STAMP

Name and mailing address locator is: Quicksilver Phenomenon, LLC  
442 Court Street  
Elko, NV 89801

The Claim is approximately 500 feet long and 600 feet wide, such that 1450 feet are  
claimed in a E N E direction and 50 feet in a W S W direction from the point of discovery  
(monument of location), at which the Notice of Location was posted, together with 300 feet on each side of  
the monument of location center line of the Claim. The general course of the lode or vein is from the  
NW to the SE direction.

The number, location and markings on each corner monument are as follows:

	<u>Location</u>	<u>Markings</u>	<u>Description</u>
No. 1:	<u>West corner</u>	<u>SH 4</u> 	<u>2x2 wood post</u>
No. 2:	<u>North corner</u>	<u>SH 4</u> 	<u>2x2 wood post</u>
No. 3:	<u>East corner</u>	<u>SH 4</u> 	<u>2x2 wood post</u>
No. 4:	<u>South corner</u>	<u>SH 4</u> 	<u>2x2 wood post</u>

As erected on the ground, the corner monument is marked as described above by  
metal tags (e.g. metal tags, paint on posts).

The work of location consists of making a claim map as provided in NRS 517.040.

Dated this 21st day of November, 2003.

SIGNATURE OF LOCATOR

By Brent Wilson  
Owner, Claimant Agent Signature

Brent Wilson  
Owner, Claimant, Agent Name (printed)

Suggested Form - Nevada Division of Minerals (REV. 6/30/2003 LV)  
Nevada Lode Certificate of Location - NRS 517.050

183197

BOOK 369 PAGE 230