

BOOK 369 PAGE 235
 OFFICIAL RECORDS
 RECORDED AT THE REQUEST OF
Quicksilver Phenomenon
 2003 NOV 25 PM 2:41

**CERTIFICATE OF LOCATION
 LODE MINING CLAIM**

EUREKA COUNTY, NEVADA
 M.N. REBALEATI, RECORDER
 FILE NO. 183202
 FEES 20.50

TO ALL WHOM IT MAY CONCERN:

The undersigned hereby certifies that he has caused to be located the
SPARROW HAWK Lode Mining Claim in the following
 quarter section(s):

<u>1/4</u>	<u>Section</u>	<u>Township</u>	<u>Range</u>	<u>Meridian</u>
<u>SE</u>	<u>35</u>	<u>26 N</u>	<u>50 E</u>	<u>MDBM</u>
<u>SW</u>	<u>36</u>	<u>26 N</u>	<u>50 E</u>	<u>MDBM</u>





in Eureka City, Nevada, on the 2nd day of
September, 2003

RECORDER'S STAMP

Name and mailing address of locator is: Quicksilver Phenomenon
442 Court Street
Elko, NV 89801

The Claim is approximately 500 feet long and 600 feet wide, such that 1450 feet are
 claimed in a E N E direction and 50 feet in a W S W direction from the point of discovery
 (monument of location), at which the Notice of Location was posted, together with 300 feet on each side of
 the monument of location and center line of the Claim. The general course of the lode or vein is from the
NW to the SE direction.

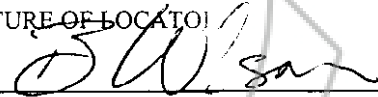
The number, location and markings on each corner monument are as follows:

<u>No.</u>	<u>Location</u>	<u>Markings</u>	<u>Description</u>
<u>No. 1:</u>	<u>West cor</u>	<u>SH 9</u> 	<u>2x2 wood post</u>
<u>No. 2:</u>	<u>North cor</u>	<u>SH 9</u> 	<u>2x2 wood post</u>
<u>No. 3:</u>	<u>East cor</u>	<u>SH 9</u> 	<u>2x2 wood post</u>
<u>No. 4:</u>	<u>South cor</u>	<u>SH 9</u> 	<u>2x2 wood post</u>

As erected on the ground, each corner monument is marked as described above by
metal tags (e.g. metal tags, paint on posts).

The work of location consists of making a claim map as provided in NRS 517.040.

Dated this 21st day of November, 2003.

SIGNATURE OF LOCATOR
 By 
 Owner, Claimant, Agent Signature
Brent Wilson
 Owner, Claimant, or Agent Name (printed)

Suggested Form - Nevada Division of Minerals (REV. 6/30/2003 LV)
 Nevada Lode Certificate of Location - NRS 517.050