

BOOK 369 PAGE 240
OFFICIAL RECORDS
RECORDED AT THE REQUEST OF
Quicksilver Phenomenon
2003 NOV 25 PM 2:42

EUREKA COUNTY, NEVADA
M.N. REBALEATI, RECORDER
FILE NO. 183207 FEES 20.00

**CERTIFICATE OF LOCATION
LODGING CLAIM**

TO ALL WHOM IT MAY CONCERN:

The undersigned hereby certifies that he has caused to be located the
SPARROW HAWK Lode Mining Claim in the following
quarter sections(s):

<u>1/4</u>	<u>Section</u>	<u>Township</u>	<u>Range</u>	<u>Meridian</u>
<u>NE</u>	<u>35</u>	<u>26 N</u>	<u>50 E</u>	<u>MDBM</u>

in Eureka County, Nevada, on the 2nd day of
September, 2003





RECORDER'S STAMP

Name and mailing address of locator is:

Quicksilver Phenomenon
442 Court Street
Elko, NV 89801

The Claim is approximately 500 feet long and 600 feet wide, such that 1450 feet are
claimed in a E N E direction and 50 feet in a W S W direction from the point of discovery
(monument of location), at which the Notice of Location was posted, together with 300 feet on each side of
the monument of location on either line of the Claim. The general course of the lode or vein is from the
NW to the SE direction.

The number, location and marks on each corner monument are as follows:

<u>Location</u>	<u>Markings</u>	<u>Description</u>
No. 1: <u>West cor</u>	<u>SH 14</u> 	<u>2x2 wood post</u>
No. 2: <u>North cor</u>	<u>SH 14</u> 	<u>2x2 wood post</u>
No. 3: <u>East cor</u>	<u>SH 14</u> 	<u>2x2 wood post</u>
No. 4: <u>South cor</u>	<u>SH 14</u> 	<u>2x2 wood post</u>

As erected on the ground, each corner monument is marked as described above by
metal tags (e.g. metal tags, paint on posts).

The work of location consists of making a claim map as provided in NRS 517.040.

Dated this 21st day of November, 2003.

SIGNATURE OF LOCATOR

By Brent Wilson
Owner, Claimant Agent Signature

Brent Wilson
Owner, Claimant, or Agent Name (printed)