

BOOK 371 PAGE 001  
OFFICIAL RECORDS  
RECORDED AT THE REQUEST OF  
*Donald K Jennings*  
2003 NOV 26 PM 3:53

**CERTIFICATE OF LOCATION  
LOD MINING CLAIM**

TO ALL WHOM IT MAY CONCERN:

The undersigned hereby certifies that he has caused to be located the  
FYE 1 Lode Mining Claim in the following quarter

sections(s):

| <u>1/4</u> | <u>Section</u> | <u>Township</u> | <u>Range</u> | <u>Meridian</u> |
|------------|----------------|-----------------|--------------|-----------------|
| NE         | 26             | 25N             | 48E          | MDBM            |
|            |                |                 |              | MDBM            |
|            |                |                 |              | MDBM            |
|            |                |                 |              | MDBM            |

in Eureka County, Nevada, on the 14 day of  
October 2003.

**183878**

**RECORDER'S STAMP**

Name and mailing address of locator is:

Donald K. Jennings  
P.O. Box 2663  
Elko, Nevada 89803

The Claim is approximately 1500 feet long and 600 feet wide, such that 20 feet  
are claimed in a East direction and 1480 feet in a West direction from the  
point of discovery (monument location), at which the Notice of Location was posted, together with 300  
feet on each side of the monument of location and center line of the Claim. The general course of the lode or vein is  
from the East to the West direction.

The number, location and markings on each corner monument are as follows:

|        | <u>Location</u>  | <u>Markings</u>   | <u>Description</u>       |
|--------|------------------|-------------------|--------------------------|
| No. 1: | Northwest Corner | N.W. Corner FYE 1 | 1½" x 1½" x 4' wood post |
| No. 2: | Northeast Corner | N.E. Corner FYE 1 | 1½" x 1½" x 4' wood post |
| No. 3: | Southeast Corner | S.E. Corner FYE 1 | 1½" x 1½" x 4' wood post |
| No. 4: | Southwest Corner | S.W. Corner FYE 1 | 1½" x 1½" x 4' wood post |

As erected on the ground, each corner monument is marked as described above by  
scribed metal tags.

The work of location consisted of making a claim map as provided in NRS 517.040.

Dated this 8 day of November, 2003

SIGNATURE OF LOCATOR

By: *Don K Jennings*  
Signature  
Agent

Nevada - Lode Certificate of Location - NRS. 517.050

**183878**

BOOK 371 PAGE 001

BOOK 371 PAGE 002  
OFFICIAL RECORDS  
RECORDED AT THE REQUEST OF  
Donald K. Jennings  
2003 NOV 26 PM 3:53

**CERTIFICATE OF LOCATION  
LODGE MINING CLAIM**

TO ALL WHOM IT MAY CONCERN:

The undersigned hereby certifies that he has caused to be located the  
FYE 2 Lode Mining Claim in the following quarter

sections(s):  

| <u>1/4</u> | <u>Section</u> | <u>Township</u> | <u>Range</u> | <u>Meridian</u> |
|------------|----------------|-----------------|--------------|-----------------|
| NW         | 25             | 25N             | 48E          | MDBM            |
|            |                |                 |              | MDBM            |
|            |                |                 |              | MDBM            |
|            |                |                 |              | MDBM            |

in Eureka County, Nevada, on the 14 day of  
October 2003.

RECORDER'S STAMP

Name and mailing address of locator is: Donald K. Jennings  
P.O. Box 2663  
Elko, Nevada 89803

The Claim is approximately 1500 feet long and 600 feet wide, such that 1480  
feet are claimed in a East direction and 20 feet in a West direction from the  
point of discovery (monument location), at which the Notice of Location was posted, together with 300  
feet on each side of the monument of location and center line of the Claim. The general course of the lode or vein is  
from the East to the West direction.

The number, location and markings on each corner monument are as follows:

|        | <u>Location</u>  | <u>Markings</u>   | <u>Description</u>       |
|--------|------------------|-------------------|--------------------------|
| No. 1: | Northwest Corner | N.W. Corner FYE 2 | 1½" x 1½" x 4' wood post |
| No. 2: | Northeast Corner | N.E. Corner FYE 2 | 1½" x 1½" x 4' wood post |
| No. 3: | Southeast Corner | S.E. Corner FYE 2 | 1½" x 1½" x 4' wood post |
| No. 4: | Southwest Corner | S.W. Corner FYE 2 | 1½" x 1½" x 4' wood post |

As erected on the ground, each corner monument is marked as described above by  
scribed metal tags.

The work of location consists of making a claim map as provided in NRS 517.040.

Dated this 8 day of November, 2003

SIGNATURE OF LOCATOR

By: [Signature]  
Signature  
Agent

Nevada - Lode Certificate of Location - NRS. 517.050

183879 BOOK 371 PAGE 002

**CERTIFICATE OF LOCATION  
LO MINING CLAIM**

BOOK 371 PAGE 003  
OFFICIAL RECORDS  
RECORDED AT THE REQUEST OF  
Donald K Jennings  
2003 NOV 26 PM 3:53

EUREKA COUNTY, NEVADA  
M.H. REBALEATI, RECORDER  
FILE NO. 183880 FEES 20.50

TO ALL WHOM IT MAY CONCERN:

The undersigned hereby certifies that he has caused to be located the  
FYE 3 Lode Mining Claim in the following quarter

sections(s):

| <u>1/4</u> | <u>Section</u> | <u>Township</u> | <u>Range</u> | <u>Meridian</u> |
|------------|----------------|-----------------|--------------|-----------------|
| <u>NE</u>  | <u>26</u>      | <u>25N</u>      | <u>48E</u>   | <u>MDBM</u>     |
|            |                |                 |              | <u>MDBM</u>     |
|            |                |                 |              | <u>MDBM</u>     |
|            |                |                 |              | <u>MDBM</u>     |

in Eureka County, Nevada, on the 14 day of  
October 2003.

**RECORDER'S STAMP**

Name and mailing address locator is:

Donald K. Jennings

P.O. Box 2663

Elko, Nevada 89803

The Claim is approximately 1500 feet long and 600 feet wide, such that 20 feet  
are claimed in a East direction and 1480 feet in a West direction from the  
point of discovery (monument location), at which the Notice of Location was posted, together with 300  
feet on each side of the monument of location and center line of the Claim. The general course of the lode or vein is  
from the East to the West direction.

The number, location and markings on each corner monument are as follows:

|        | <u>Location</u>         | <u>Markings</u>          | <u>Description</u>              |
|--------|-------------------------|--------------------------|---------------------------------|
| No. 1: | <u>Northwest Corner</u> | <u>N.W. Corner FYE 3</u> | <u>1½" x 1½" x 4' wood post</u> |
| No. 2: | <u>Northeast Corner</u> | <u>N.E. Corner FYE 3</u> | <u>1½" x 1½" x 4' wood post</u> |
| No. 3: | <u>Southeast Corner</u> | <u>S.E. Corner FYE 3</u> | <u>1½" x 1½" x 4' wood post</u> |
| No. 4: | <u>Southwest Corner</u> | <u>S.W. Corner FYE 3</u> | <u>1½" x 1½" x 4' wood post</u> |

As erected on the ground, each corner monument is marked as described above by  
scribed metal tags.

The work of location consists of making a claim map as provided in NRS 517.040.

Dated this 8 day of November, 2003

SIGNATURE OF LOCATOR

By: [Signature]  
Signature  
Agent

Nevada - Lode Certificate of Location - NRS. 517.050

**183880**

BOOK 371 | PAGE 003

BOOK 371 PAGE 004  
OFFICIAL RECORDS  
RECORDED AT THE REQUEST OF  
Donald K Jennings  
2003 NOV 26 PM 3:53

**CERTIFICATE OF LOCATION  
LODGING CLAIM**

EUREKA COUNTY, NEVADA  
M.N. REBALEATI, RECORDER  
FILE NO. 183881  
FEES \$20.50

TO ALL WHOM IT MAY CONCERN:

The undersigned hereby certify that he has caused to be located the  
FYE 4 Lode Mining Claim in the following quarter

sections(s):  

| <u>1/4</u> | <u>Section</u> | <u>Township</u> | <u>Range</u> | <u>Meridian</u> |
|------------|----------------|-----------------|--------------|-----------------|
| NW         | 25             | 25N             | 48E          | MDBM            |
|            |                |                 |              | MDBM            |
|            |                |                 |              | MDBM            |
|            |                |                 |              | MDBM            |

in Eureka County, Nevada, on the 14 day of  
October 2003.

RECORDER'S STAMP

Name and mailing address of locator is: Donald K. Jennings  
P.O. Box 2663  
Elko, Nevada 89803

The Claim is approximately 1500 feet long and 600 feet wide, such that 1480 feet are claimed in a East direction and 20 feet in a West direction from the point of discovery (monument location), at which the Notice of Location was posted, together with 300 feet on each side of the monument of location and center line of the Claim. The general course of the lode or vein is from the East to the West direction.

The number, location and markings on each corner monument are as follows:

|        | <u>Location</u>  | <u>Markings</u>   | <u>Description</u>       |
|--------|------------------|-------------------|--------------------------|
| No. 1: | Northwest Corner | N.W. Corner FYE 4 | 1½" x 1½" x 4' wood post |
| No. 2: | Northeast Corner | N.E. Corner FYE 4 | 1½" x 1½" x 4' wood post |
| No. 3: | Southeast Corner | S.E. Corner FYE 4 | 1½" x 1½" x 4' wood post |
| No. 4: | Southwest Corner | S.W. Corner FYE 4 | 1½" x 1½" x 4' wood post |

As erected on the ground, each corner monument is marked as described above by scribed metal tags.

The work of location consisted of making a claim map as provided in NRS 517.040.

Dated this 8 day of November, 2003

SIGNATURE OF LOCATOR

By: [Signature]  
Signature  
Agent

Nevada - Lode Certificate of Location - NRS. 517.050

183881 BOOK 371 PAGE 004

**CERTIFICATE OF LOCATION  
LODGING CLAIM**

BOOK 371 PAGE 005  
OFFICIAL RECORDS  
RECORDED AT THE REQUEST OF  
Donald K Jennings  
2003 NOV 26 PM 3:53

EUREKA COUNTY, NEVADA  
M.N. REBALEATI, RECORDER  
FILE NO. 183882  
FEES 20.50

**TO ALL WHOM IT MAY CONCERN:**

The undersigned hereby certify that he has caused to be located the  
FYE 5 Lode Mining Claim in the following quarter

sections(s):

| <u>1/4</u> | <u>Section</u> | <u>Township</u> | <u>Range</u> | <u>Meridian</u> |
|------------|----------------|-----------------|--------------|-----------------|
| <u>NE</u>  | <u>26</u>      | <u>25N</u>      | <u>48E</u>   | <u>MDBM</u>     |
|            |                |                 |              | <u>MDBM</u>     |
|            |                |                 |              | <u>MDBM</u>     |
|            |                |                 |              | <u>MDBM</u>     |

in Eureka County, Nevada, on the 14 day of  
October 2003.

**RECORDER'S STAMP**

Name and mailing address of locator is:

Donald K. Jennings

P.O. Box 2663

Elko, Nevada 89803

The Claim is approximately 1500 feet long and 600 feet wide, such that 20 feet  
are claimed in a East direction and 1480 feet in a West direction from the  
point of discovery (monument location), at which the Notice of Location was posted, together with 300  
feet on each side of the monument of location and center line of the Claim. The general course of the lode or vein is  
from the East to the West direction.

The number, location and markings on each corner monument are as follows:

|        | <u>Location</u>         | <u>Markings</u>          | <u>Description</u>              |
|--------|-------------------------|--------------------------|---------------------------------|
| No. 1: | <u>Northwest Corner</u> | <u>N.W. Corner FYE 5</u> | <u>1½" x 1½" x 4' wood post</u> |
| No. 2: | <u>Northeast Corner</u> | <u>N.E. Corner FYE 5</u> | <u>1½" x 1½" x 4' wood post</u> |
| No. 3: | <u>Southeast Corner</u> | <u>S.E. Corner FYE 5</u> | <u>1½" x 1½" x 4' wood post</u> |
| No. 4: | <u>Southwest Corner</u> | <u>S.W. Corner FYE 5</u> | <u>1½" x 1½" x 4' wood post</u> |

As erected on the ground, each corner monument is marked as described above by  
scribed metal tags.

The work of location consisted of making a claim map as provided in NRS 517.040.

Dated this 8 day of November, 2003

SIGNATURE OF LOCATOR

By: [Signature]  
Signature Agent

Nevada -- Lode Certificate of Location -- NRS. 517.050

**183882** BOOK 371 PAGE 005

**CERTIFICATE OF LOCATION  
LODGE MINING CLAIM**

BOOK 371 PAGE 006  
OFFICIAL RECORDS  
RECORDED AT THE REQUEST OF  
Donald K. Jennings  
2003 NOV 26 PM 3: 54

EUREKA COUNTY, NEVADA  
M.N. REBALANCE RECORDER  
FILE NO. 183883 FEES 20.50

TO ALL WHOM IT MAY CONCERN:

The undersigned hereby certify that he has caused to be located the  
FYE 6 Lode Mining Claim in the following quarter

| sections(s):            | Section   | Township   | Range      | Meridian    |
|-------------------------|-----------|------------|------------|-------------|
| <u>1/4</u><br><u>NW</u> | <u>25</u> | <u>25N</u> | <u>48E</u> | <u>MDBM</u> |
|                         |           |            |            | <u>MDBM</u> |
|                         |           |            |            | <u>MDBM</u> |
|                         |           |            |            | <u>MDBM</u> |

in Eureka County, Nevada, on the 14 day of  
October 2003.

**RECORDER'S STAMP**

Name and mailing address of locator is: Donald K. Jennings  
P.O. Box 2663  
Elko, Nevada 89803

The Claim is approximately 1500 feet long and 600 feet wide, such that 1480  
feet are claimed in a East direction and 20 feet in a West direction from the  
point of discovery (monument location), at which the Notice of Location was posted, together with 300  
feet on each side of the monument of location and center line of the Claim. The general course of the lode or vein is  
from the East to the West direction.

The number, location and markings on each corner monument are as follows:

|        | Location         | Markings          | Description              |
|--------|------------------|-------------------|--------------------------|
| No. 1: | Northwest Corner | N.W. Corner FYE 6 | 1½" x 1½" x 4' wood post |
| No. 2: | Northeast Corner | N.E. Corner FYE 6 | 1½" x 1½" x 4' wood post |
| No. 3: | Southeast Corner | S.E. Corner FYE 6 | 1½" x 1½" x 4' wood post |
| No. 4: | Southwest Corner | S.W. Corner FYE 6 | 1½" x 1½" x 4' wood post |

As erected on the ground, each corner monument is marked as described above by  
scribed metal tags.

The work of location consists of making a claim map as provided in NRS 517.040.

Dated this 8 day of November, 2003

SIGNATURE OF LOCATOR

By: [Signature]  
Signature  
Agent

Nevada -- Lode Certificate of Location -- NRS. 517.050

**183883** BOOK 371 PAGE 006

BOOK 371 PAGE 007  
OFFICIAL RECORDS  
RECORDED AT THE REQUEST OF  
Donald K Jennings  
2003 NOV 26 PM 3:54

**CERTIFICATE OF LOCATION  
LOD MINING CLAIM**

**TO ALL WHOM IT MAY CONCERN:**

EUREKA COUNTY, NEVADA  
M.N. REBALEATI, RECORDER  
FILE NO. FEES 20.50

**183884**

The undersigned hereby certifies that he has caused to be located the  
FYE 7 Lode Mining Claim in the following quarter

sections(s):  

|            |                |                 |              |                 |
|------------|----------------|-----------------|--------------|-----------------|
| <u>1/4</u> | <u>Section</u> | <u>Township</u> | <u>Range</u> | <u>Meridian</u> |
| <u>NE</u>  | <u>26</u>      | <u>25N</u>      | <u>48E</u>   | <u>MDBM</u>     |
|            |                |                 |              | <u>MDBM</u>     |
|            |                |                 |              | <u>MDBM</u>     |
|            |                |                 |              | <u>MDBM</u>     |

in Eureka County, Nevada, on the 14 day of  
October, 2003.

**RECORDER'S STAMP**

Name and mailing address of locator is:

Donald K. Jennings  
P.O. Box 2663  
Elko, Nevada 89803

The Claim is approximately 1500 feet long and 600 feet wide, such that 20 feet  
are claimed in a East direction and 1480 feet in a West direction from the  
point of discovery (monument location), at which the Notice of Location was posted, together with 300  
feet on each side of the monument of location and center line of the Claim. The general course of the lode or vein is  
from the East to the West direction.

The number, location and markings on each corner monument are as follows:

|        | <u>Location</u>         | <u>Markings</u>          | <u>Description</u>              |
|--------|-------------------------|--------------------------|---------------------------------|
| No. 1: | <u>Northwest Corner</u> | <u>N.W. Corner FYE 7</u> | <u>1½" x 1½" x 4' wood post</u> |
| No. 2: | <u>Northeast Corner</u> | <u>N.E. Corner FYE 7</u> | <u>1½" x 1½" x 4' wood post</u> |
| No. 3: | <u>Southeast Corner</u> | <u>S.E. Corner FYE 7</u> | <u>1½" x 1½" x 4' wood post</u> |
| No. 4: | <u>Southwest Corner</u> | <u>S.W. Corner FYE 7</u> | <u>1½" x 1½" x 4' wood post</u> |

As erected on the ground, each corner monument is marked as described above by  
scribed metal tags.

The work of location consisted of making a claim map as provided in NRS 517.040.

Dated this 8 day of November, 2003

SIGNATURE OF LOCATOR

By: Donald K. Jennings  
Signature  
Agent

Nevada - Lode Certificate of Location - NRS. 517.050

**183884** BOOK 371 PAGE 007



BOOK 371 PAGE 008  
OFFICIAL RECORDS  
RECORDED AT THE REQUEST OF  
Donald K. Jennings  
2003 NOV 26 PM 3:55

**CERTIFICATE OF LOCATION  
LODGE MINING CLAIM**

**TO ALL WHOM IT MAY CONCERN:**

EUREKA COUNTY, NEVADA  
M.N. REBALANCE RECORDER  
FILE NO. FEES 20<sup>50</sup>  
**183885**

The undersigned hereby certifies that he has caused to be located the  
FYE 8 Lode Mining Claim in the following quarter

sections(s):

| <u>1/4</u> | <u>Section</u> | <u>Township</u> | <u>Range</u> | <u>Meridian</u> |
|------------|----------------|-----------------|--------------|-----------------|
| NW         | 25             | 25N             | 48E          | MDBM            |
|            |                |                 |              | MDBM            |
|            |                |                 |              | MDBM            |
|            |                |                 |              | MDBM            |

in Eureka County, Nevada, on the 14 day of  
October 2003.

**RECORDER'S STAMP**

Name and mailing address of locator is: Donald K. Jennings  
P.O. Box 2663  
Elko, Nevada 89803

The Claim is approximately 1500 feet long and 600 feet wide, such that 1480 feet are claimed in a East direction and 20 feet in a West direction from the point of discovery (monument location), at which the Notice of Location was posted, together with 300 feet on each side of the monument location and center line of the Claim. The general course of the lode or vein is from the East to the West direction.

The number, location and markings on each corner monument are as follows:

|        | <u>Location</u>  | <u>Markings</u>   | <u>Description</u>       |
|--------|------------------|-------------------|--------------------------|
| No. 1: | Northwest Corner | N.W. Corner FYE 8 | 1½" x 1½" x 4' wood post |
| No. 2: | Northeast Corner | N.E. Corner FYE 8 | 1½" x 1½" x 4' wood post |
| No. 3: | Southeast Corner | S.E. Corner FYE 8 | 1½" x 1½" x 4' wood post |
| No. 4: | Southwest Corner | S.W. Corner FYE 8 | 1½" x 1½" x 4' wood post |

As erected on the ground, each corner monument is marked as described above by scribed metal tags.

The work of location consists of making a claim map as provided in NRS 517.040.

Dated this 8 day of November, 2003

SIGNATURE OF LOCATOR

By: Donald K. Jennings  
Signature Agent

Nevada - Lode Certificate of Location - NRS. 517.050

**183885 BOOK 371 PAGE 008**



BOOK 371 PAGE 009  
OFFICIAL RECORDS  
RECORDED AT THE REQUEST OF  
Donald K Jennings  
2003 NOV 26 PM 3:57

**CERTIFICATE OF LOCATION  
LO MINING CLAIM**

TO ALL WHOM IT MAY CONCERN:

The undersigned hereby certifies that he has caused to be located the  
FYE 9 Lode Mining Claim in the following quarter

sections(s):

| <u>1/4</u> | <u>Section</u> | <u>Township</u> | <u>Range</u> | <u>Meridian</u> |
|------------|----------------|-----------------|--------------|-----------------|
| NE         | 26             | 25N             | 48E          | MDBM            |
| SE         | 26             | 25N             | 48E          | MDBM            |
|            |                |                 |              | MDBM            |
|            |                |                 |              | MDBM            |

in Eureka County, Nevada, on the 14 day of  
October 2003.

RECORDER'S STAMP

Name and mailing address of locator is:

Donald K. Jennings  
P.O. Box 2663  
Elko, Nevada 89803

The Claim is approximately 1500 feet long and 600 feet wide, such that 20 feet  
are claimed in a East direction and 1480 feet in a West direction from the  
point of discovery (monument location), at which the Notice of Location was posted, together with 300  
feet on each side of the monument location and center line of the Claim. The general course of the lode or vein is  
from the East to the West direction.

The number, location and markings on each corner monument are as follows:

|        | <u>Location</u>         | <u>Markings</u>          | <u>Description</u>              |
|--------|-------------------------|--------------------------|---------------------------------|
| No. 1: | <u>Northwest Corner</u> | <u>N.W. Corner FYE 9</u> | <u>1½" x 1½" x 4' wood post</u> |
| No. 2: | <u>Northeast Corner</u> | <u>N.E. Corner FYE 9</u> | <u>1½" x 1½" x 4' wood post</u> |
| No. 3: | <u>Southeast Corner</u> | <u>S.E. Corner FYE 9</u> | <u>1½" x 1½" x 4' wood post</u> |
| No. 4: | <u>Southwest Corner</u> | <u>S.W. Corner FYE 9</u> | <u>1½" x 1½" x 4' wood post</u> |

As erected on the ground, each corner monument is marked as described above by  
scribed metal tags.

The work of location consisted of making a claim map as provided in NRS 517.040.

Dated this 8 day of November, 2003

SIGNATURE OF LOCATOR

By: [Signature]  
Signature Agent

Nevada - Lode Certificate of Location - NRS. 517.050

183886 BOOK 371 PAGE 009

**CERTIFICATE OF LOCATION  
LOD MINING CLAIM**

BOOK 371 PAGE 010  
OFFICIAL RECORDS  
RECORDED AT THE REQUEST OF  
Donald K. Jennings  
2003 NOV 26 PM 3:58

EUREKA COUNTY, NEVADA  
M.H. REBALEATI, RECORDER  
FILE NO. \_\_\_\_\_ FEES 20.50

**183887**

**TO ALL WHOM IT MAY CONCERN:**

The undersigned hereby certifies that he has caused to be located the  
FYE 10 Lode Mining Claim in the following quarter

sections(s):

| <u>1/4</u> | <u>Section</u> | <u>Township</u> | <u>Range</u> | <u>Meridian</u> |
|------------|----------------|-----------------|--------------|-----------------|
| NW         | 25             | 25N             | 48E          | MDBM            |
| SW         | 25             | 25N             | 48E          | MDBM            |
|            |                |                 |              | MDBM            |
|            |                |                 |              | MDBM            |

in Eureka County, Nevada, on the 14 day of  
October 2003.

**RECORDER'S STAMP**

Name and mailing address of locator is:

Donald K. Jennings

P.O. Box 2663

Elko, Nevada 89803

The Claim is approximately 1500 feet long and 600 feet wide, such that 1480  
feet are claimed in a East direction and 20 feet in a West direction from the  
point of discovery (monument location), at which the Notice of Location was posted, together with 300  
feet on each side of the monument of location and center line of the Claim. The general course of the lode or vein is  
from the East to the West direction.

The number, location and markings on each corner monument are as follows:

|        | <u>Location</u>         | <u>Markings</u>           | <u>Description</u>              |
|--------|-------------------------|---------------------------|---------------------------------|
| No. 1: | <u>Northwest Corner</u> | <u>N.W. Corner FYE 10</u> | <u>1½" x 1½" x 4' wood post</u> |
| No. 2: | <u>Northeast Corner</u> | <u>N.E. Corner FYE 10</u> | <u>1½" x 1½" x 4' wood post</u> |
| No. 3: | <u>Southeast Corner</u> | <u>S.E. Corner FYE 10</u> | <u>1½" x 1½" x 4' wood post</u> |
| No. 4: | <u>Southwest Corner</u> | <u>S.W. Corner FYE 10</u> | <u>1½" x 1½" x 4' wood post</u> |

As erected on the ground, each corner monument is marked as described above by  
scribed metal tags.

The work of location consisted of making a claim map as provided in NRS 517.040.

Dated this 8 day of November, 2003

SIGNATURE OF LOCATOR

By: RB Wney

Signature

Agent

Nevada - Lode Certificate of Location - NRS. 517.050

**183887**

BOOK 371 PAGE 010

**CERTIFICATE OF LOCATION  
LO MINING CLAIM**

BOOK 371 PAGE 11  
OFFICIAL RECORDS  
RECORDED AT THE REQUEST OF  
Donald K Jennings  
2003 NOV 26 PM 3:58

EUREKA COUNTY, NEVADA  
M.N. REBALANCE RECORDER  
FILE NO. FEES 20.50

**183888**

TO ALL WHOM IT MAY CONCERN:

The undersigned hereby certifies that he has caused to be located the  
FYE 11 Lode Mining Claim in the following quarter

sections(s):

| <u>1/4</u> | <u>Section</u> | <u>Township</u> | <u>Range</u> | <u>Meridian</u> |
|------------|----------------|-----------------|--------------|-----------------|
| SE         | 26             | 25N             | 48E          | MDBM            |
|            |                |                 |              | MDBM            |
|            |                |                 |              | MDBM            |
|            |                |                 |              | MDBM            |

in Eureka County, Nevada, on the 14 day of  
October 2003.

**RECORDER'S STAMP**

Name and mailing address of locator is:

Donald K. Jennings  
P.O. Box 2663  
Elko, Nevada 89803

The Claim is approximately 1500 feet long and 600 feet wide, such that 20 feet  
are claimed in a East direction and 1480 feet in a West direction from the  
point of discovery (monument location), at which the Notice of Location was posted, together with 300  
feet on each side of the monument location and center line of the Claim. The general course of the lode or vein is  
from the East to the West direction.

The number, location and markings on each corner monument are as follows:

|        | <u>Location</u>         | <u>Markings</u>           | <u>Description</u>              |
|--------|-------------------------|---------------------------|---------------------------------|
| No. 1: | <u>Northwest Corner</u> | <u>N.W. Corner FYE 11</u> | <u>1½" x 1½" x 4' wood post</u> |
| No. 2: | <u>Northeast Corner</u> | <u>N.E. Corner FYE 11</u> | <u>1½" x 1½" x 4' wood post</u> |
| No. 3: | <u>Southeast Corner</u> | <u>S.E. Corner FYE 11</u> | <u>1½" x 1½" x 4' wood post</u> |
| No. 4: | <u>Southwest Corner</u> | <u>S.W. Corner FYE 11</u> | <u>1½" x 1½" x 4' wood post</u> |

As erected on the ground, each corner monument is marked as described above by  
scribed metal tags.

The work of location consists of making a claim map as provided in NRS 517.040.

Dated this 8 day of November, 2003

SIGNATURE OF LOCATOR

By: [Signature]  
Signature Agent

Nevada - Lode Certificate of Location - NRS. 517.050

**183888** BOOK 371 PAGE 011

BOOK 371 PAGE 012  
OFFICIAL RECORDS  
RECORDED AT THE REQUEST OF  
*Donald K Jennings*  
2003 NOV 26 PM 3:58

**CERTIFICATE OF LOCATION  
LODGING CLAIM**

TO ALL WHOM IT MAY CONCERN:

The undersigned hereby certify that he has caused to be located the  
FYE 12 Lode Mining Claim in the following quarter

sections(s):

| <u>1/4</u> | <u>Section</u> | <u>Township</u> | <u>Range</u> | <u>Meridian</u> |
|------------|----------------|-----------------|--------------|-----------------|
| SW         | 25             | 25N             | 48E          | MDBM            |
|            |                |                 |              | MDBM            |
|            |                |                 |              | MDBM            |
|            |                |                 |              | MDBM            |

in Eureka County, Nevada, on the 14 day of  
October 2003.

RECORDER'S STAMP

Name and mailing address of locator is:

Donald K. Jennings  
P.O. Box 2663  
Elko, Nevada 89803

The Claim is approximately 1500 feet long and 600 feet wide, such that 1480 feet are claimed in a East direction and 20 feet in a West direction from the point of discovery (monument location), at which the Notice of Location was posted, together with 300 feet on each side of the monument of location and center line of the Claim. The general course of the lode or vein is from the East to the West direction.

The number, location and markings on each corner monument are as follows:

|        | <u>Location</u>  | <u>Markings</u>    | <u>Description</u>       |
|--------|------------------|--------------------|--------------------------|
| No. 1: | Northwest Corner | N.W. Corner FYE 12 | 1½" x 1½" x 4' wood post |
| No. 2: | Northeast Corner | N.E. Corner FYE 12 | 1½" x 1½" x 4' wood post |
| No. 3: | Southeast Corner | S.E. Corner FYE 12 | 1½" x 1½" x 4' wood post |
| No. 4: | Southwest Corner | S.W. Corner FYE 12 | 1½" x 1½" x 4' wood post |

As erected on the ground, each corner monument is marked as described above by scribed metal tags.

The work of location consisted of making a claim map as provided in NRS 517.040.

Dated this 8 day of November, 2003

SIGNATURE OF LOCATOR

By: *[Signature]*  
Signature  
Agent

Nevada - Lode Certificate of Location - NRS. 517.050

183889

BOOK 371 PAGE 012

BOOK 371 PAGE 013  
OFFICIAL RECORDS  
RECORDED AT THE REQUEST OF  
*Donald K Jennings*  
2003 NOV 26 PM 3:58

**CERTIFICATE OF LOCATION  
LODGING CLAIM**

TO ALL WHOM IT MAY CONCERN:

The undersigned hereby certifies that he has caused to be located the  
FYE 13 Lode Mining Claim in the following quarter

**183890**

sections(s):

| <u>1/4</u> | <u>Section</u> | <u>Township</u> | <u>Range</u> | <u>Meridian</u> |
|------------|----------------|-----------------|--------------|-----------------|
| SE         | 26             | 25N             | 48E          | MDBM            |
|            |                |                 |              | MDBM            |
|            |                |                 |              | MDBM            |
|            |                |                 |              | MDBM            |

in Eureka County, Nevada, on the 14 day of  
October 2003.

**RECORDER'S STAMP**

Name and mailing address of locator is:

Donald K. Jennings  
P.O. Box 2663  
Elko, Nevada 89803

The Claim is approximately 1500 feet long and 600 feet wide, such that 20 feet  
are claimed in a East direction and 1480 feet in a West direction from the  
point of discovery (monument location), at which the Notice of Location was posted, together with 300  
feet on each side of the monument location and center line of the Claim. The general course of the lode or vein is  
from the East to the West direction.

The number, location and markings on each corner monument are as follows:

|        | <u>Location</u>  | <u>Markings</u>    | <u>Description</u>       |
|--------|------------------|--------------------|--------------------------|
| No. 1: | Northwest Corner | N.W. Corner FYE 13 | 1½" x 1½" x 4' wood post |
| No. 2: | Northeast Corner | N.E. Corner FYE 13 | 1½" x 1½" x 4' wood post |
| No. 3: | Southeast Corner | S.E. Corner FYE 13 | 1½" x 1½" x 4' wood post |
| No. 4: | Southwest Corner | S.W. Corner FYE 13 | 1½" x 1½" x 4' wood post |

As erected on the ground, each corner monument is marked as described above by  
scribed metal tags.

The work of location consisted of making a claim map as provided in NRS 517.040.

Dated this 8 day of November, 2003

SIGNATURE OF LOCATOR:

By: *[Signature]*  
Signature Agent

Nevada -- Lode Certificate of Location -- NRS. 517.050

**183890**

BOOK 371 PAGE 013

**CERTIFICATE OF LOCATION  
LODE MINING CLAIM**

BOOK 371 PAGE 14  
OFFICIAL RECORDS  
RECORDED AT THE REQUEST OF  
Donald K. Jennings  
2003 NOV 26 PM 3:58

EUREKA COUNTY, NEVADA  
M.N. REBALEATI, RECORDER  
FILE NO. FEES 20.50

**183891**

**TO ALL WHOM IT MAY CONCERN:**

The undersigned hereby certifies that he has caused to be located the  
FYE 14 Lode Mining Claim in the following quarter

sections(s):

| <u>1/4</u> | <u>Section</u> | <u>Township</u> | <u>Range</u> | <u>Meridian</u> |
|------------|----------------|-----------------|--------------|-----------------|
| SW         | 25             | 25N             | 48E          | MDBM            |
|            |                |                 |              | MDBM            |
|            |                |                 |              | MDBM            |
|            |                |                 |              | MDBM            |

in Eureka County, Nevada, on the 14 day of  
October 2003.

**RECORDER'S STAMP**

Name and mailing address of locator is:

Donald K. Jennings  
P.O. Box 2663  
Elko, Nevada 89803

The Claim is approximately 1500 feet long and 600 feet wide, such that 1480  
feet are claimed in a East direction and 20 feet in a West direction from the  
point of discovery (monument location), at which the Notice of Location was posted, together with 300  
feet on each side of the monument location and center line of the Claim. The general course of the lode or vein is  
from the East to the West direction.

The number, location and markings on each corner monument are as follows:

|        | <u>Location</u>         | <u>Markings</u>           | <u>Description</u>              |
|--------|-------------------------|---------------------------|---------------------------------|
| No. 1: | <u>Northwest Corner</u> | <u>N.W. Corner FYE 14</u> | <u>1½" x 1½" x 4' wood post</u> |
| No. 2: | <u>Northeast Corner</u> | <u>N.E. Corner FYE 14</u> | <u>1½" x 1½" x 4' wood post</u> |
| No. 3: | <u>Southeast Corner</u> | <u>S.E. Corner FYE 14</u> | <u>1½" x 1½" x 4' wood post</u> |
| No. 4: | <u>Southwest Corner</u> | <u>S.W. Corner FYE 14</u> | <u>1½" x 1½" x 4' wood post</u> |

As erected on the ground, each corner monument is marked as described above by  
scribed metal tags.

The work of location consisted of making a claim map as provided in NRS 517.040.

Dated this 8 day of November, 2003

SIGNATURE OF LOCATOR

By: [Signature]  
Signature Agent

Nevada - Lode Certificate of Location - NRS. 517.050

**183891** BOOK 371 PAGE 14

BOOK 371 PAGE 015  
OFFICIAL RECORDS  
RECORDED AT THE REQUEST OF  
Donald K Jennings  
2003 NOV 26 PM 4:00

**CERTIFICATE OF LOCATION  
LODGE MINING CLAIM**

**TO ALL WHOM IT MAY CONCERN:**

The undersigned hereby certifies that he has caused to be located the  
FYE 15 Lode Mining Claim in the following quarter

sections(s):

| <u>1/4</u> | <u>Section</u> | <u>Township</u> | <u>Range</u> | <u>Meridian</u> |
|------------|----------------|-----------------|--------------|-----------------|
| SE         | 26             | 25N             | 48E          | MDBM            |
|            |                |                 |              | MDBM            |
|            |                |                 |              | MDBM            |
|            |                |                 |              | MDBM            |

in Eureka County, Nevada, on the 14 day of  
October 2003.

**RECORDER'S STAMP**

Name and mailing address of locator is:

Donald K. Jennings  
P.O. Box 2663  
Elko, Nevada 89803

The Claim is approximately 1500 feet long and 600 feet wide, such that 20 feet  
are claimed in a East direction and 1480 feet in a West direction from the  
point of discovery (monument location), at which the Notice of Location was posted, together with 300  
feet on each side of the monument of location and center line of the Claim. The general course of the lode or vein is  
from the East to the West direction.

The number, location and marks on each corner monument are as follows:

|        | <u>Location</u>  | <u>Markings</u>    | <u>Description</u>       |
|--------|------------------|--------------------|--------------------------|
| No. 1: | Northwest Corner | N.W. Corner FYE 15 | 1½" x 1½" x 4" wood post |
| No. 2: | Northeast Corner | N.E. Corner FYE 15 | 1½" x 1½" x 4" wood post |
| No. 3: | Southeast Corner | S.E. Corner FYE 15 | 1½" x 1½" x 4" wood post |
| No. 4: | Southwest Corner | S.W. Corner FYE 15 | 1½" x 1½" x 4" wood post |

As erected on the ground, each corner monument is marked as described above by  
scribed metal tags.

The work of location consisted of making a claim map as provided in NRS 517.040.

Dated this 8 day of November, 2003

SIGNATURE OF LOCATOR

By: DRS  
Signature Agent

Nevada - Lode Certificate of Location - NRS. 517.050

**183892**

BOOK 371 PAGE 015



**CERTIFICATE OF LOCATION  
LODGE MINING CLAIM**

BOOK 371 PAGE 16  
OFFICIAL RECORDS  
RECORDED AT THE REQUEST OF  
Donald K Jennings  
2003 NOV 26 PM 5:00

EUREKA COUNTY, NEVADA  
M.N. REALEATH RECORDER  
FILE NO. 183893 FEES 20.50

**TO ALL WHOM IT MAY CONCERN:**

The undersigned hereby certifies that he has caused to be located the  
FYE 16 Lode Mining Claim in the following quarter

sections(s):

| <u>1/4</u> | <u>Section</u> | <u>Township</u> | <u>Range</u> | <u>Meridian</u> |
|------------|----------------|-----------------|--------------|-----------------|
| SW         | 25             | 25N             | 48E          | MDBM            |
|            |                |                 |              | MDBM            |
|            |                |                 |              | MDBM            |
|            |                |                 |              | MDBM            |

in Eureka County, Nevada, on the 14 day of  
October, 2003.

**RECORDER'S STAMP**

Name and mailing address of locator is:

Donald K. Jennings

P.O. Box 2663

Elko, Nevada 89803

The Claim is approximately 1500 feet long and 600 feet wide, such that 1480  
feet are claimed in a East direction and 20 feet in a West direction from the  
point of discovery (monument location), at which the Notice of Location was posted, together with 300  
feet on each side of the monument of location and center line of the Claim. The general course of the lode or vein is  
from the East to the West direction.

The number, location and marks on each corner monument are as follows:

|        | <u>Location</u>         | <u>Markings</u>           | <u>Description</u>              |
|--------|-------------------------|---------------------------|---------------------------------|
| No. 1: | <u>Northwest Corner</u> | <u>N.W. Corner FYE 16</u> | <u>1½" x 1½" x 4' wood post</u> |
| No. 2: | <u>Northeast Corner</u> | <u>N.E. Corner FYE 16</u> | <u>1½" x 1½" x 4' wood post</u> |
| No. 3: | <u>Southeast Corner</u> | <u>S.E. Corner FYE 16</u> | <u>1½" x 1½" x 4' wood post</u> |
| No. 4: | <u>Southwest Corner</u> | <u>S.W. Corner FYE 16</u> | <u>1½" x 1½" x 4' wood post</u> |

As erected on the ground, each corner monument is marked as described above by  
scribed metal tags.

The work of location consisted of making a claim map as provided in NRS 517.040.

Dated this 8 day of November, 2003

SIGNATURE OF LOCATOR

By: [Signature]  
Signature  
Agent

Nevada - Lode Certificate of Location - NRS. 517.050

**183893** BOOK **371** PAGE **16**

BOOK 371 PAGE 17  
OFFICIAL RECORDS  
RECORDED AT THE REQUEST OF  
Donald K. Jennings  
2003 NOV 26 PM 4:00

**CERTIFICATE OF LOCATION  
LODGING CLAIM**

TO ALL WHOM IT MAY CONCERN:

The undersigned hereby certifies that he has caused to be located the  
FYE 17 Lode Mining Claim in the following quarter

sections(s):

| 1/4 | Section | Township | Range | Meridian |
|-----|---------|----------|-------|----------|
| SE  | 26      | 25N      | 48E   | MDBM     |
| NE  | 35      | 25N      | 48E   | MDBM     |
| NW  | 36      | 25N      | 48E   | MDBM     |
| SW  | 25      | 25N      | 48E   | MDBM     |

in Eureka County, Nevada, on the 14 day of  
October, 2003.

**RECORDER'S STAMP**

Name and mailing address of locator is:

Donald K. Jennings  
P.O. Box 2663  
Elko, Nevada 89803

The Claim is approximately 1500 feet long and 600 feet wide, such that 20 feet  
are claimed in a East direction and 1480 feet in a West direction from the  
point of discovery (monument location), at which the Notice of Location was posted, together with 300  
feet on each side of the monument location and center line of the Claim. The general course of the lode or vein is  
from the East to the West direction.

The number, location and marks on each corner monument are as follows:

|        | Location         | Markings           | Description              |
|--------|------------------|--------------------|--------------------------|
| No. 1: | Northwest Corner | N.W. Corner FYE 17 | 1½" x 1½" x 4' wood post |
| No. 2: | Northeast Corner | N.E. Corner FYE 17 | 1½" x 1½" x 4' wood post |
| No. 3: | Southeast Corner | S.E. Corner FYE 17 | 1½" x 1½" x 4' wood post |
| No. 4: | Southwest Corner | S.W. Corner FYE 17 | 1½" x 1½" x 4' wood post |

As erected on the ground, each corner monument is marked as described above by  
scribed metal tags.

The work of location consisted of making a claim map as provided in NRS 517.040.

Dated this 8 day of November, 2003

SIGNATURE OF LOCATOR

By: [Signature]  
Signature  
Agent

**183894**

BOOK 371 PAGE 18  
OFFICIAL RECORDS  
RECORDED AT THE REQUEST OF  
*Donald K. Jennings*  
2003 NOV 26 PM 4:00

**CERTIFICATE OF LOCATION  
LODGE MINING CLAIM**

**TO ALL WHOM IT MAY CONCERN:**

The undersigned hereby certifies that he has caused to be located the  
FYE 18 Lode Mining Claim in the following quarter

sections(s):

| <u>1/4</u> | <u>Section</u> | <u>Township</u> | <u>Range</u> | <u>Meridian</u> |
|------------|----------------|-----------------|--------------|-----------------|
| SW         | 25             | 25N             | 48E          | MDBM            |
| NW         | 36             | 25N             | 48E          | MDBM            |
|            |                |                 |              | MDBM            |
|            |                |                 |              | MDBM            |

in Eureka County, Nevada, on the 14 day of  
October 2003.

**RECORDER'S STAMP**

Name and mailing address of locator is:

Donald K. Jennings  
P.O. Box 2663  
Elko, Nevada 89803

The Claim is approximately 1500 feet long and 600 feet wide, such that 1480 feet are claimed in a East direction and 20 feet in a West direction from the point of discovery (monument location), at which the Notice of Location was posted, together with 300 feet on each side of the monument of location and center line of the Claim. The general course of the lode or vein is from the East to the West direction.

The number, location and markings on each corner monument are as follows:

|        | <u>Location</u>  | <u>Markings</u>    | <u>Description</u>       |
|--------|------------------|--------------------|--------------------------|
| No. 1: | Northwest Corner | N.W. Corner FYE 18 | 1½" x 1½" x 4' wood post |
| No. 2: | Northeast Corner | N.E. Corner FYE 18 | 1½" x 1½" x 4' wood post |
| No. 3: | Southeast Corner | S.E. Corner FYE 18 | 1½" x 1½" x 4' wood post |
| No. 4: | Southwest Corner | S.W. Corner FYE 18 | 1½" x 1½" x 4' wood post |

As erected on the ground, each corner monument is marked as described above by scribed metal tags.

The work of location consisted of making a claim map as provided in NRS 517.040.

Dated this 8 day of November, 2003

SIGNATURE OF LOCATOR

By: *[Signature]*  
Signature Agent

**183895**

Nevada -- Lode Certificate of Location -- NRS. 517.050

**183895**

BOOK 371 PAGE 018

**CERTIFICATE OF LOCATION  
LO MINING CLAIM**

**TO ALL WHOM IT MAY CONCERN:**

The undersigned hereby certifies that he has caused to be located the  
FYE 19 Lode Mining Claim in the following quarter  
sections(s):

| <u>1/4</u> | <u>Section</u> | <u>Township</u> | <u>Range</u> | <u>Meridian</u> |
|------------|----------------|-----------------|--------------|-----------------|
| SE         | 23             | 25N             | 48E          | MDBM            |
| SW         | 23             | 25N             | 48E          | MDBM            |
| NE         | 26             | 25N             | 48E          | MDBM            |
| NW         | 26             | 25N             | 48E          | MDBM            |

in Eureka County, Nevada, on the 14 day of  
October 2003.

BOOK 371 PAGE 19  
OFFICIAL RECORDS  
RECORDED AT THE REQUEST OF  
Donald K. Jennings  
2003 NOV 26 PM 4:00

EUREKA COUNTY, NEVADA  
M.N. RESALE/RECORDER  
FILE NO. FEES 20<sup>50</sup>

**183896**

**RECORDER'S STAMP**

Name and mailing address of locator is:

Donald K. Jennings  
P.O. Box 2663  
Elko, Nevada 89803

The Claim is approximately 1500 feet long and 600 feet wide, such that 20 feet  
are claimed in a East direction and 1480 feet in a West direction from the  
point of discovery (monument location), at which the Notice of Location was posted, together with 300  
feet on each side of the monument location and center line of the Claim. The general course of the lode or vein is  
from the East to the West direction.

The number, location and markings on each corner monument are as follows:

|        | <u>Location</u>  | <u>Markings</u>    | <u>Description</u>       |
|--------|------------------|--------------------|--------------------------|
| No. 1: | Northwest Corner | N.W. Corner FYE 19 | 1½" x 1½" x 4' wood post |
| No. 2: | Northeast Corner | N.E. Corner FYE 19 | 1½" x 1½" x 4' wood post |
| No. 3: | Southeast Corner | S.E. Corner FYE 19 | 1½" x 1½" x 4' wood post |
| No. 4: | Southwest Corner | S.W. Corner FYE 19 | 1½" x 1½" x 4' wood post |

As erected on the ground, each corner monument is marked as described above by  
scribed metal tags.

The work of location consisted of making a claim map as provided in NRS 517.040.

Dated this 8 day of November, 2003

SIGNATURE OF LOCATOR

By: [Signature]  
Signature Agent

Nevada - Lode Certificate of Location - NRS. 517.050

**183896** BOOK 371 PAGE 019

BOOK 371 PAGE 20  
OFFICIAL RECORDS  
RECORDED AT THE REQUEST OF  
Donald K. Jennings  
2003 NOV 26 PM 4:00

**CERTIFICATE OF LOCATION  
LO MINING CLAIM**

TO ALL WHOM IT MAY CONCERN:

The undersigned hereby certifies that he has caused to be located the  
FYE 20 Lode Mining Claim in the following quarter

sections(s):

| <u>1/4</u> | <u>Section</u> | <u>Township</u> | <u>Range</u> | <u>Meridian</u> |
|------------|----------------|-----------------|--------------|-----------------|
| SE         | 23             | 25N             | 48E          | MDBM            |
|            |                |                 |              | MDBM            |
|            |                |                 |              | MDBM            |
|            |                |                 |              | MDBM            |

in Eureka County, Nevada, on the 14 day of  
October 2003.

RECORDER'S STAMP

Name and mailing address of locator is:

Donald K. Jennings  
P.O. Box 2663  
Elko, Nevada 89803

The Claim is approximately 1500 feet long and 600 feet wide, such that 1480 feet are claimed in a East direction and 20 feet in a West direction from the point of discovery (monument location), at which the Notice of Location was posted, together with 300 feet on each side of the monument location and center line of the Claim. The general course of the lode or vein is from the East to the West direction.

The number, location and markings on each corner monument are as follows:

|        | <u>Location</u>  | <u>Markings</u>    | <u>Description</u>       |
|--------|------------------|--------------------|--------------------------|
| No. 1: | Northwest Corner | N.W. Corner FYE 20 | 1½" x 1½" x 4' wood post |
| No. 2: | Northeast Corner | N.E. Corner FYE 20 | 1½" x 1½" x 4' wood post |
| No. 3: | Southeast Corner | S.E. Corner FYE 20 | 1½" x 1½" x 4' wood post |
| No. 4: | Southwest Corner | S.W. Corner FYE 20 | 1½" x 1½" x 4' wood post |

As erected on the ground, each corner monument is marked as described above by scribed metal tags.

The work of location consisted of making a claim map as provided in NRS 517.040.

Dated this 8 day of November, 2003

SIGNATURE OF LOCATOR

By: [Signature]  
Signature  
Agent

Nevada - Lode Certificate of Location - NRS. 517.050

183897

BOOK 371 PAGE 020

**CERTIFICATE OF LOCATION  
LODE MINING CLAIM**

**TO ALL WHOM IT MAY CONCERN:**

The undersigned hereby certifies that he has caused to be located the  
FYE 21 Lode Mining Claim in the following quarter  
sections(s):

| <u>1/4</u> | <u>Section</u> | <u>Township</u> | <u>Range</u> | <u>Meridian</u> |
|------------|----------------|-----------------|--------------|-----------------|
| SE         | 23             | 25N             | 48E          | MDBM            |
| SW         | 23             | 25N             | 48E          | MDBM            |
|            |                |                 |              | MDBM            |
|            |                |                 |              | MDBM            |

in Eureka County, Nevada, on the 14 day of  
October 2003.

BOOK 371 PAGE 21  
OFFICIAL RECORDS  
RECORDED AT THE REQUEST OF  
Donald K Jennings  
2003 NOV 26 PM 4:00  
EUREKA COUNTY, NEVADA  
M.N. REGALEATI, RECORDER  
FILE NO. 183898  
FEES 20.30

**RECORDER'S STAMP**

Name and mailing address of locator is:

Donald K. Jennings

P.O. Box 2663

Elko, Nevada 89803

The Claim is approximately 1500 feet long and 600 feet wide, such that 20 feet  
are claimed in a East direction and 1480 feet in a West direction from the  
point of discovery (monument location), at which the Notice of Location was posted, together with 300  
feet on each side of the monument of location and center line of the Claim. The general course of the lode or vein is  
from the East to the West direction.

The number, location and markings on each corner monument are as follows:

|        | <u>Location</u>         | <u>Markings</u>           | <u>Description</u>              |
|--------|-------------------------|---------------------------|---------------------------------|
| No. 1: | <u>Northwest Corner</u> | <u>N.W. Corner FYE 21</u> | <u>1½" x 1½" x 4' wood post</u> |
| No. 2: | <u>Northeast Corner</u> | <u>N.E. Corner FYE 21</u> | <u>1½" x 1½" x 4' wood post</u> |
| No. 3: | <u>Southeast Corner</u> | <u>S.E. Corner FYE 21</u> | <u>1½" x 1½" x 4' wood post</u> |
| No. 4: | <u>Southwest Corner</u> | <u>S.W. Corner FYE 21</u> | <u>1½" x 1½" x 4' wood post</u> |

As erected on the ground, each corner monument is marked as described above by  
scribed metal tags.

The work of location consists of making a claim map as provided in NRS 517.040.

Dated this 8 day of November, 2003

SIGNATURE OF LOCATOR

By: RS

Signature

Agent

Nevada - Lode Certificate of Location - NRS. 517.050

**183898** BOOK 371 PAGE 021

**CERTIFICATE OF LOCATION  
LO MINING CLAIM**

BOOK 371 PAGE 22  
OFFICIAL RECORDS  
RECORDED AT THE REQUEST OF  
Donald K Jennings  
2003 NOV 26 PM 4:00

EUREKA COUNTY, NEVADA  
M.N. REGISTRATION RECORDER  
FILE NO. 183899 FEES 20.50

**TO ALL WHOM IT MAY CONCERN:**

The undersigned hereby certifies that he has caused to be located the  
FYE 22 Lode Mining Claim in the following quarter  
sections(s):

| <u>1/4</u> | <u>Section</u> | <u>Township</u> | <u>Range</u> | <u>Meridian</u> |
|------------|----------------|-----------------|--------------|-----------------|
| SE         | 23             | 25N             | 48E          | MDBM            |
|            |                |                 |              | MDBM            |
|            |                |                 |              | MDBM            |
|            |                |                 |              | MDBM            |

in Eureka County, Nevada, on the 14 day of  
October, 2003.

**RECORDER'S STAMP**

Name and mailing address of locator is:

Donald K. Jennings  
P.O. Box 2663  
Elko, Nevada 89803

The Claim is approximately 1500 feet long and 600 feet wide, such that 1480  
feet are claimed in a East direction and 20 feet in a West direction from the  
point of discovery (monument location), at which the Notice of Location was posted, together with 300  
feet on each side of the monument of location and center line of the Claim. The general course of the lode or vein is  
from the East to the West direction.

The number, location and marks on each corner monument are as follows:

|        | <u>Location</u>         | <u>Markings</u>           | <u>Description</u>              |
|--------|-------------------------|---------------------------|---------------------------------|
| No. 1: | <u>Northwest Corner</u> | <u>N.W. Corner FYE 22</u> | <u>1½" x 1½" x 4' wood post</u> |
| No. 2: | <u>Northeast Corner</u> | <u>N.E. Corner FYE 22</u> | <u>1½" x 1½" x 4' wood post</u> |
| No. 3: | <u>Southeast Corner</u> | <u>S.E. Corner FYE 22</u> | <u>1½" x 1½" x 4' wood post</u> |
| No. 4: | <u>Southwest Corner</u> | <u>S.W. Corner FYE 22</u> | <u>1½" x 1½" x 4' wood post</u> |

As erected on the ground, each corner monument is marked as described above by  
scribed metal tags.

The work of location consisted making a claim map as provided in NRS 517.040.

Dated this 8 day of November, 2003

SIGNATURE OF LOCATOR

By:

Signature

Agent

Nevada - Lode Certificate of Location - NRS. 517.050

**183899** BOOK **371** PAGE **022**



**CERTIFICATE OF LOCATION  
LO MINING CLAIM**

BOOK 371 PAGE 23  
OFFICIAL RECORDS  
RECORDED AT THE REQUEST OF  
Donald K Jennings  
2003 NOV 26 PM 4:00

EUREKA COUNTY, NEVADA  
M.N. REDEALTI, RECORDER  
FILE NO. FEES 20.50

**183900**

**TO ALL WHOM IT MAY CONCERN:**

The undersigned hereby certifies that he has caused to be located the  
FYE 23 Lode Mining Claim in the following quarter

sections(s):

| <u>1/4</u> | <u>Section</u> | <u>Township</u> | <u>Range</u> | <u>Meridian</u> |
|------------|----------------|-----------------|--------------|-----------------|
| SE         | 23             | 25N             | 48E          | MDBM            |
| SW         | 23             | 25N             | 48E          | MDBM            |
|            |                |                 |              | MDBM            |
|            |                |                 |              | MDBM            |

in Eureka County, Nevada, on the 14 day of  
October, 2003.

**RECORDER'S STAMP**

Name and mailing address of locator is:

Donald K. Jennings  
P.O. Box 2663  
Elko, Nevada 89803

The Claim is approximately 1500 feet long and 600 feet wide, such that 20 feet are claimed in a East direction and 1480 feet in a West direction from the point of discovery (monument location), at which the Notice of Location was posted, together with 300 feet on each side of the monument of location and center line of the Claim. The general course of the lode or vein is from the East to the West direction.

The number, location and markings on each corner monument are as follows:

|        | <u>Location</u>         | <u>Markings</u>           | <u>Description</u>              |
|--------|-------------------------|---------------------------|---------------------------------|
| No. 1: | <u>Northwest Corner</u> | <u>N.W. Corner FYE 23</u> | <u>1½" x 1½" x 4' wood post</u> |
| No. 2: | <u>Northeast Corner</u> | <u>N.E. Corner FYE 23</u> | <u>1½" x 1½" x 4' wood post</u> |
| No. 3: | <u>Southeast Corner</u> | <u>S.E. Corner FYE 23</u> | <u>1½" x 1½" x 4' wood post</u> |
| No. 4: | <u>Southwest Corner</u> | <u>S.W. Corner FYE 23</u> | <u>1½" x 1½" x 4' wood post</u> |

As erected on the ground, each corner monument is marked as described above by scribed metal tags.

The work of location consisted of making a claim map as provided in NRS 517.040.

Dated this 8 day of November, 2003

SIGNATURE OF LOCATOR

By:

Signature

Agent

Nevada - Lode Certificate of Location - NRS. 517.050

**183900**

BOOK 371 PAGE 23

**CERTIFICATE OF LOCATION  
LODGE MINING CLAIM**

BOOK 371 PAGE 24  
OFFICIAL RECORDS  
RECORDED AT THE REQUEST OF  
Donald K. Jennings  
2003 NOV 26 PM 4:00

EUREKA COUNTY, NEVADA  
M.N. REBAL EATL RECORDER  
FILE NO. **183901** FEES 20.50

**TO ALL WHOM IT MAY CONCERN:**

The undersigned hereby certifies that he has caused to be located the  
FYE 24 Lode Mining Claim in the following quarter

sections(s):

| <u>1/4</u> | <u>Section</u> | <u>Township</u> | <u>Range</u> | <u>Meridian</u> |
|------------|----------------|-----------------|--------------|-----------------|
| SE         | 23             | 25N             | 48E          | MDBM            |
|            |                |                 |              | MDBM            |
|            |                |                 |              | MDBM            |
|            |                |                 |              | MDBM            |

in Eureka County, Nevada, on the 14 day of  
October 2003.

**RECORDER'S STAMP**

Name and mailing address of locator is:

Donald K. Jennings  
P.O. Box 2663  
Elko, Nevada 89803

The Claim is approximately 1500 feet long and 600 feet wide, such that 1480  
feet are claimed in a East direction and 20 feet in a West direction from the  
point of discovery (monument location), at which the Notice of Location was posted, together with 300  
feet on each side of the monument of location and center line of the Claim. The general course of the lode or vein is  
from the East to the West direction.

The number, location and markings on each corner monument are as follows:

|        | <u>Location</u>         | <u>Markings</u>           | <u>Description</u>              |
|--------|-------------------------|---------------------------|---------------------------------|
| No. 1: | <u>Northwest Corner</u> | <u>N.W. Corner FYE 24</u> | <u>1½" x 1½" x 4' wood post</u> |
| No. 2: | <u>Northeast Corner</u> | <u>N.E. Corner FYE 24</u> | <u>1½" x 1½" x 4' wood post</u> |
| No. 3: | <u>Southeast Corner</u> | <u>S.E. Corner FYE 24</u> | <u>1½" x 1½" x 4' wood post</u> |
| No. 4: | <u>Southwest Corner</u> | <u>S.W. Corner FYE 24</u> | <u>1½" x 1½" x 4' wood post</u> |

As erected on the ground, each corner monument is marked as described above by  
scribed metal tags.

The work of location consisted of making a claim map as provided in NRS 517.040.

Dated this 8 day of November, 2003

SIGNATURE OF LOCATOR

By: [Signature]  
Signature  
Agent

Nevada - Lode Certificate of Location - NRS. 517.050

**183901**

BOOK 371 PAGE 24

**CERTIFICATE OF LOCATION  
LO MINING CLAIM**

BOOK 371 PAGE 25  
OFFICIAL RECORDS  
RECORDED AT THE REQUEST OF  
Donald K. Jennings  
2003 NOV 26 PM 4: 01

EUREKA COUNTY, NEVADA  
H.M. REBALEATI, RECORDER  
FILE NO. FEES 20.50

**183902**

**TO ALL WHOM IT MAY CONCERN:**

The undersigned hereby certifies that he has caused to be located the  
FYE 25 Lode Mining Claim in the following quarter

| sections(s): | Section   | Township   | Range      | Meridian    |
|--------------|-----------|------------|------------|-------------|
| <u>1/4</u>   | <u>23</u> | <u>25N</u> | <u>48E</u> | <u>MDBM</u> |
| <u>SE</u>    | <u>23</u> | <u>25N</u> | <u>48E</u> | <u>MDBM</u> |
| <u>SW</u>    | <u>23</u> | <u>25N</u> | <u>48E</u> | <u>MDBM</u> |
|              |           |            |            | <u>MDBM</u> |
|              |           |            |            | <u>MDBM</u> |

in Eureka County, Nevada, on the 28 day of  
September 2003.

**RECORDER'S STAMP**

Name and mailing address of locator is:

Donald K. Jennings  
P.O. Box 2663  
Elko, Nevada 89803

The Claim is approximately 1500 feet long and 600 feet wide, such that 20 feet  
are claimed in a East direction and 1480 feet in a West direction from the  
point of discovery (monument location), at which the Notice of Location was posted, together with 300  
feet on each side of the monument of location and center line of the Claim. The general course of the lode or vein is  
from the East to the West direction.

The number, location and marks on each corner monument are as follows:

|        | Location         | Markings           | Description              |
|--------|------------------|--------------------|--------------------------|
| No. 1: | Northwest Corner | N.W. Corner FYE 25 | 1½" x 1½" x 4" wood post |
| No. 2: | Northeast Corner | N.E. Corner FYE 25 | 1½" x 1½" x 4" wood post |
| No. 3: | Southeast Corner | S.E. Corner FYE 25 | 1½" x 1½" x 4" wood post |
| No. 4: | Southwest Corner | S.W. Corner FYE 25 | 1½" x 1½" x 4" wood post |

As erected on the ground, each corner monument is marked as described above by  
scribed metal tags.

The work of location consisted making a claim map as provided in NRS 517.040.

Dated this 8 day of November, 2003

SIGNATURE OF LOCATOR

By: Don K. Jennings  
Signature  
Agent

Nevada - Lode Certificate of Location - NRS. 517.050

**183902**

BOOK 371 PAGE 025

**CERTIFICATE OF LOCATION  
LODGE MINING CLAIM**

BOOK 371 PAGE 26  
OFFICIAL RECORDS  
RECORDED AT THE REQUEST OF  
Donald K. Jennings  
2003 NOV 26 PM 4:01

EUREKA COUNTY, NEVADA  
M.N. REBALENTI, RECORDER  
FILE NO. \_\_\_\_\_ FEES 20<sup>50</sup>

**TO ALL WHOM IT MAY CONCERN:**

The undersigned hereby certifies that he has caused to be located the  
FYE 26 Lode Mining Claim in the following quarter  
sections(s):

| <u>1/4</u> | <u>Section</u> | <u>Township</u> | <u>Range</u> | <u>Meridian</u> |
|------------|----------------|-----------------|--------------|-----------------|
| <u>SE</u>  | <u>23</u>      | <u>25N</u>      | <u>48E</u>   | <u>MDBM</u>     |
| _____      | _____          | _____           | _____        | <u>MDBM</u>     |
| _____      | _____          | _____           | _____        | <u>MDBM</u>     |
| _____      | _____          | _____           | _____        | <u>MDBM</u>     |

**183903**

in Eureka County, Nevada, on the 28 day of  
September 2003.

**RECORDER'S STAMP**

Name and mailing address of locator is:

Donald K. Jennings  
P.O. Box 2663  
Elko, Nevada 89803

The Claim is approximately 1500 feet long and 600 feet wide, such that 1480  
feet are claimed in a East direction and 20 feet in a West direction from the  
point of discovery (monument location), at which the Notice of Location was posted, together with 300  
feet on each side of the monument of location and center line of the Claim. The general course of the lode or vein is  
from the East to the West direction.

The number, location and markings on each corner monument are as follows:

|        | <u>Location</u>         | <u>Markings</u>           | <u>Description</u>              |
|--------|-------------------------|---------------------------|---------------------------------|
| No. 1: | <u>Northwest Corner</u> | <u>N.W. Corner FYE 26</u> | <u>1½" x 1½" x 4' wood post</u> |
| No. 2: | <u>Northeast Corner</u> | <u>N.E. Corner FYE 26</u> | <u>1½" x 1½" x 4' wood post</u> |
| No. 3: | <u>Southeast Corner</u> | <u>S.E. Corner FYE 26</u> | <u>1½" x 1½" x 4' wood post</u> |
| No. 4: | <u>Southwest Corner</u> | <u>S.W. Corner FYE 26</u> | <u>1½" x 1½" x 4' wood post</u> |

As erected on the ground, each corner monument is marked as described above by  
scribed metal tags.

The work of location consisted of making a claim map as provided in NRS 517.040.

Dated this 8 day of November, 2003

SIGNATURE OF LOCATOR

By: \_\_\_\_\_

Signature

Agent

Nevada - Lode Certificate of Location - NRS. 517.050

**183903**

BOOK 371 PAGE 26

BOOK 371 PAGE 27  
OFFICIAL RECORDS  
RECORDED AT THE REQUEST OF  
Donald K Jennings  
2003 NOV 26 PM 4:01

**CERTIFICATE OF LOCATION  
LO MINING CLAIM**

**TO ALL WHOM IT MAY CONCERN:**

The undersigned hereby certifies that he has caused to be located the  
FYE 27 Lode Mining Claim in the following quarter

sections(s):

| <u>1/4</u> | <u>Section</u> | <u>Township</u> | <u>Range</u> | <u>Meridian</u> |
|------------|----------------|-----------------|--------------|-----------------|
| SE         | 23             | 25N             | 48E          | MDBM            |
| SW         | 23             | 25N             | 48E          | MDBM            |
| NW         | 23             | 25N             | 48E          | MDBM            |
| NE         | 23             | 25N             | 48E          | MDBM            |

in Eureka County, Nevada, on the 28 day of  
September 2003.

**RECORDER'S STAMP**

Name and mailing address of locator is:

Donald K. Jennings  
P.O. Box 2663  
Elko, Nevada 89803

The Claim is approximately 1500 feet long and 600 feet wide, such that 20 feet  
are claimed in a East direction and 1480 feet in a West direction from the  
point of discovery (monument location), at which the Notice of Location was posted, together with 300  
feet on each side of the monument of location and center line of the Claim. The general course of the lode or vein is  
from the East to the West direction.

The number, location and marks on each corner monument are as follows:

|        | <u>Location</u>  | <u>Markings</u>    | <u>Description</u>       |
|--------|------------------|--------------------|--------------------------|
| No. 1: | Northwest Corner | N.W. Corner FYE 27 | 1½" x 1½" x 4' wood post |
| No. 2: | Northeast Corner | N.E. Corner FYE 27 | 1½" x 1½" x 4' wood post |
| No. 3: | Southeast Corner | S.E. Corner FYE 27 | 1½" x 1½" x 4' wood post |
| No. 4: | Southwest Corner | S.W. Corner FYE 27 | 1½" x 1½" x 4' wood post |

As erected on the ground, each corner monument is marked as described above by  
scribed metal tags.

The work of location consisted of making a claim map as provided in NRS 517.040.

Dated this 8 day of November, 2003

SIGNATURE OF LOCATOR

By:

Signature

Agent

Nevada - Lode Certificate of Location - NRS. 517.050

183904

BOOK 371 PAGE 027

**CERTIFICATE OF LOCATION  
LO MINING CLAIM**

**TO ALL WHOM IT MAY CONCERN:**

The undersigned hereby certifies that he has caused to be located the  
FYE 28 Lode Mining Claim in the following quarter

sections(s):

| <u>1/4</u> | <u>Section</u> | <u>Township</u> | <u>Range</u> | <u>Meridian</u> |
|------------|----------------|-----------------|--------------|-----------------|
| SE         | 23             | 25N             | 48E          | MDBM            |
| NE         | 23             | 25N             | 48E          | MDBM            |
|            |                |                 |              | MDBM            |
|            |                |                 |              | MDBM            |

in Eureka County, Nevada, on the 28 day of  
September 2003.

**RECORDER'S STAMP**

Name and mailing address of locator is:

Donald K. Jennings  
P.O. Box 2663  
Elko, Nevada 89803

The Claim is approximately 1500 feet long and 600 feet wide, such that 1480 feet are claimed in a East direction and 20 feet in a West direction from the point of discovery (monument location), at which the Notice of Location was posted, together with 300 feet on each side of the monument location and center line of the Claim. The general course of the lode or vein is from the East to the West direction.

The number, location and marks on each corner monument are as follows:

|        | <u>Location</u>  | <u>Markings</u>    | <u>Description</u>       |
|--------|------------------|--------------------|--------------------------|
| No. 1: | Northwest Corner | N.W. Corner FYE 28 | 1½" x 1½" x 4" wood post |
| No. 2: | Northeast Corner | N.E. Corner FYE 28 | 1½" x 1½" x 4" wood post |
| No. 3: | Southeast Corner | S.E. Corner FYE 28 | 1½" x 1½" x 4" wood post |
| No. 4: | Southwest Corner | S.W. Corner FYE 28 | 1½" x 1½" x 4" wood post |

As erected on the ground, each corner monument is marked as described above by scribed metal tags.

The work of location consists of making a claim map as provided in NRS 517.040.

Dated this 8 day of November, 2003

SIGNATURE OF LOCATOR

By:

Signature

Agent

BOOK 371 PAGE 28  
OFFICIAL RECORDS  
RECORDED AT THE REQUEST OF  
Donald K. Jennings  
2003 NOV 26 PM 4:01

EUREKA COUNTY, NEVADA  
M.H. REBELEATI, RECORDER  
FILE NO. FEES 20.50

**183905**

**183905**

BOOK 371 PAGE 028

BOOK 371 PAGE 29  
OFFICIAL RECORDS  
RECORDED AT THE REQUEST OF  
Donald K Jennings  
2003 NOV 26 PM 4:01

**CERTIFICATE OF LOCATION  
LODGE MINING CLAIM**

**TO ALL WHOM IT MAY CONCERN:**

The undersigned hereby certifies that he has caused to be located the  
FYE 29 Lode Mining Claim in the following quarter

| 1/4 | Section | Township | Range | Meridian |
|-----|---------|----------|-------|----------|
| NE  | 35      | 25N      | 48E   | MDBM     |
| NW  | 35      | 25N      | 48E   | MDBM     |
|     |         |          |       | MDBM     |
|     |         |          |       | MDBM     |

in Eureka County, Nevada, on the 28 day of  
September 2003.

**RECORDER'S STAMP**

Name and mailing address of locator is:

Donald K. Jennings

P.O. Box 2663

Elko, Nevada 89803

The Claim is approximately 1500 feet long and 600 feet wide, such that 20 feet are claimed in a East direction and 1480 feet in a West direction from the point of discovery (monument location), at which the Notice of Location was posted, together with 300 feet on each side of the monument of location and center line of the Claim. The general course of the lode or vein is from the East to the West direction.

The number, location and markings on each corner monument are as follows:

|        | Location         | Markings           | Description              |
|--------|------------------|--------------------|--------------------------|
| No. 1: | Northwest Corner | N.W. Corner FYE 29 | 1½" x 1½" x 4' wood post |
| No. 2: | Northeast Corner | N.E. Corner FYE 29 | 1½" x 1½" x 4' wood post |
| No. 3: | Southeast Corner | S.E. Corner FYE 29 | 1½" x 1½" x 4' wood post |
| No. 4: | Southwest Corner | S.W. Corner FYE 29 | 1½" x 1½" x 4' wood post |

As erected on the ground, each corner monument is marked as described above by scribed metal tags.

The work of location consisted of making a claim map as provided in NRS 517.040.

Dated this 8 day of November, 2003

SIGNATURE OF LOCATOR

By:

Signature

Agent

Nevada - Lode Certificate of Location - NRS. 517.050

**183906**

BOOK 371 PAGE 029



**CERTIFICATE OF LOCATION  
LO MINING CLAIM**

**TO ALL WHOM IT MAY CONCERN:**

The undersigned hereby certifies that he has caused to be located the  
FYE 30 Lode Mining Claim in the following quarter  
sections(s):

| <u>1/4</u> | <u>Section</u> | <u>Township</u> | <u>Range</u> | <u>Meridian</u> |
|------------|----------------|-----------------|--------------|-----------------|
| NE         | 35             | 25N             | 48E          | MDBM            |
| NW         | 36             | 25N             | 48E          | MDBM            |
|            |                |                 |              | MDBM            |
|            |                |                 |              | MDBM            |

in Eureka County, Nevada, on the 28 day of  
September 2003.

BOOK 371 PAGE 30  
OFFICIAL RECORDS  
RECORDED AT THE REQUEST OF  
Donald K. Jennings  
2003 NOV 26 PM 4:01  
EUREKA COUNTY, NEVADA  
M.N. REBALANCE RECORDER  
FILE NO. 183907  
FEES 20.00

**RECORDER'S STAMP**

Name and mailing address of locator is:

Donald K. Jennings  
P.O. Box 2663  
Elko, Nevada 89803

The Claim is approximately 1500 feet long and 600 feet wide, such that 20 feet  
are claimed in a East direction and 1480 feet in a West direction from the  
point of discovery (monument location), at which the Notice of Location was posted, together with 300  
feet on each side of the monument of location and center line of the Claim. The general course of the lode or vein is  
from the East to the West direction.

The number, location and marks on each corner monument are as follows:

|        | <u>Location</u>  | <u>Markings</u>    | <u>Description</u>       |
|--------|------------------|--------------------|--------------------------|
| No. 1: | Northwest Corner | N.W. Corner FYE 30 | 1½" x 1½" x 4' wood post |
| No. 2: | Northeast Corner | N.E. Corner FYE 30 | 1½" x 1½" x 4' wood post |
| No. 3: | Southeast Corner | S.E. Corner FYE 30 | 1½" x 1½" x 4' wood post |
| No. 4: | Southwest Corner | S.W. Corner FYE 30 | 1½" x 1½" x 4' wood post |

As erected on the ground, each corner monument is marked as described above by  
scribed metal tags.

The work of location consisted making a claim map as provided in NRS 517.040.

Dated this 8 day of November, 2003

SIGNATURE OF LOCATOR

By: RB Jennings

Signature

Agent

Nevada - Lode Certificate of Location - NRS. 517.050

**183907**

BOOK 371 PAGE 30

BOOK 371 PAGE 31  
OFFICIAL RECORDS  
RECORDED AT THE REQUEST OF  
*Donald K Jennings*  
2003 NOV 26 PM 4:01

**CERTIFICATE OF LOCATION  
LODGING CLAIM**

**TO ALL WHOM IT MAY CONCERN:**

The undersigned hereby certifies that he has caused to be located the  
FYE 31 Lode Mining Claim in the following quarter

sections(s):

| <u>1/4</u> | <u>Section</u> | <u>Township</u> | <u>Range</u> | <u>Meridian</u> |
|------------|----------------|-----------------|--------------|-----------------|
| NE         | 35             | 25N             | 48E          | MDBM            |
| NW         | 35             | 25N             | 48E          | MDBM            |
|            |                |                 |              | MDBM            |
|            |                |                 |              | MDBM            |

in Eureka County, Nevada, on the 28 day of  
September 2003.

**183908**

**RECORDER'S STAMP**

Name and mailing address of locator is:

Donald K. Jennings  
P.O. Box 2663  
Elko, Nevada 89803

The Claim is approximately 1500 feet long and 600 feet wide, such that 20 feet  
are claimed in a East direction and 1480 feet in a West direction from the  
point of discovery (monument location), at which the Notice of Location was posted, together with 300  
feet on each side of the monument of location and center line of the Claim. The general course of the lode or vein is  
from the East to the West direction.

The number, location and marks on each corner monument are as follows:

|        | <u>Location</u>  | <u>Markings</u>    | <u>Description</u>       |
|--------|------------------|--------------------|--------------------------|
| No. 1: | Northwest Corner | N.W. Corner FYE 31 | 1½" x 1½" x 4' wood post |
| No. 2: | Northeast Corner | N.E. Corner FYE 31 | 1½" x 1½" x 4' wood post |
| No. 3: | Southeast Corner | S.E. Corner FYE 31 | 1½" x 1½" x 4' wood post |
| No. 4: | Southwest Corner | S.W. Corner FYE 31 | 1½" x 1½" x 4' wood post |

As erected on the ground, each corner monument is marked as described above by  
scribed metal tags.

The work of location consisted making a claim map as provided in NRS 517.040.

Dated this 8 day of November, 2003

SIGNATURE OF LOCATOR

By:

Signature

Agent

Nevada - Lode Certificate of Location - NRS. 517.050

**183908**

BOOK 371 PAGE 031

BOOK 371 PAGE 32  
OFFICIAL RECORDS  
RECORDED AT THE REQUEST OF  
*Donald K. Jennings*  
2003 NOV 26 PM 4:01

**CERTIFICATE OF LOCATION  
LODGE MINING CLAIM**

TO ALL WHOM IT MAY CONCERN:

The undersigned hereby certifies that he has caused to be located the  
FYE 32 Lode Mining Claim in the following quarter

sections(s):

| 1/4 | Section | Township | Range | Meridian |
|-----|---------|----------|-------|----------|
| NE  | 35      | 25N      | 48E   | MDBM     |
| NW  | 36      | 25N      | 48E   | MDBM     |
|     |         |          |       | MDBM     |
|     |         |          |       | MDBM     |

in Eureka County, Nevada, on the 28 day of  
September 2003.

**183909**

**RECORDER'S STAMP**

Name and mailing address of locator is:

Donald K. Jennings  
P.O. Box 2663  
Elko, Nevada 89803

The Claim is approximately 1500 feet long and 600 feet wide, such that 20 feet  
are claimed in a East direction and 1480 feet in a West direction from the  
point of discovery (monument location), at which the Notice of Location was posted, together with 300  
feet on each side of the monument location and center line of the Claim. The general course of the lode or vein is  
from the East to the West direction.

The number, location and marks on each corner monument are as follows:

|        | Location         | Markings           | Description              |
|--------|------------------|--------------------|--------------------------|
| No. 1: | Northwest Corner | N.W. Corner FYE 32 | 1½" x 1½" x 4" wood post |
| No. 2: | Northeast Corner | N.E. Corner FYE 32 | 1½" x 1½" x 4" wood post |
| No. 3: | Southeast Corner | S.E. Corner FYE 32 | 1½" x 1½" x 4" wood post |
| No. 4: | Southwest Corner | S.W. Corner FYE 32 | 1½" x 1½" x 4" wood post |

As erected on the ground, each corner monument is marked as described above by  
scribed metal tags.

The work of location consisted making a claim map as provided in NRS 517.040.

Dated this 8 day of November, 2003

SIGNATURE OF LOCATOR

By:

Signature

Agent

Nevada - Lode Certificate of Location - NRS. 517.050

**183909**

BOOK 371 PAGE 032

BOOK 371 PAGE 33  
OFFICIAL RECORDS  
RECORDED AT THE REQUEST OF  
Donald K Jennings  
2003 NOV 26 PM 4:01

**CERTIFICATE OF LOCATION  
LOD MINING CLAIM**

**TO ALL WHOM IT MAY CONCERN:**

The undersigned hereby certifies that he has caused to be located the  
FYE 33 Lode Mining Claim in the following quarter

sections(s):

| <u>1/4</u> | <u>Section</u> | <u>Township</u> | <u>Range</u> | <u>Meridian</u> |
|------------|----------------|-----------------|--------------|-----------------|
| NE         | 35             | 25N             | 48E          | MDBM            |
| NW         | 35             | 25N             | 48E          | MDBM            |
|            |                |                 |              | MDBM            |
|            |                |                 |              | MDBM            |

in Eureka County, Nevada, on the 28 day of  
September 2003.

**RECORDER'S STAMP**

Name and mailing address of locator is:

Donald K. Jennings  
P.O. Box 2663  
Elko, Nevada 89803

The Claim is approximately 1500 feet long and 600 feet wide, such that 20 feet are claimed in a East direction and 1480 feet in a West direction from the point of discovery (monument location), at which the Notice of Location was posted, together with 300 feet on each side of the monument of location and center line of the Claim. The general course of the lode or vein is from the East to the West direction.

The number, location and marks on each corner monument are as follows:

|        | <u>Location</u>  | <u>Markings</u>    | <u>Description</u>       |
|--------|------------------|--------------------|--------------------------|
| No. 1: | Northwest Corner | N.W. Corner FYE 33 | 1½" x 1½" x 4' wood post |
| No. 2: | Northeast Corner | N.E. Corner FYE 33 | 1½" x 1½" x 4' wood post |
| No. 3: | Southeast Corner | S.E. Corner FYE 33 | 1½" x 1½" x 4' wood post |
| No. 4: | Southwest Corner | S.W. Corner FYE 33 | 1½" x 1½" x 4' wood post |

As erected on the ground, each corner monument is marked as described above by scribed metal tags.

The work of location consisted making a claim map as provided in NRS 517.040.

Dated this 8 day of November, 2003

SIGNATURE OF LOCATOR

By: Donald K. Jennings  
Signature Agent

Nevada - Lode Certificate of Location - NRS. 517.050

**183910**

**BOOK 371 PAGE 033**

**CERTIFICATE OF LOCATION  
LOD MINING CLAIM**

BOOK 371 PAGE 34  
OFFICIAL RECORDS  
RECORDED AT THE REQUEST OF  
Donald K. Jennings  
2003 NOV 26 PM 4:01

EUREKA COUNTY, NEVADA  
M.N. REBALEATI, RECORDER  
FILE NO. FEES 20 <sup>50</sup>

**183911**

**TO ALL WHOM IT MAY CONCERN:**

The undersigned hereby certifies that he has caused to be located the  
FYE 34 Lode Mining Claim in the following quarter

sections(s):

| <u>1/4</u> | <u>Section</u> | <u>Township</u> | <u>Range</u> | <u>Meridian</u> |
|------------|----------------|-----------------|--------------|-----------------|
| NE         | 35             | 25N             | 48E          | MDBM            |
| NW         | 36             | 25N             | 48E          | MDBM            |
|            |                |                 |              | MDBM            |
|            |                |                 |              | MDBM            |

in Eureka County, Nevada, on the 28 day of  
September 2003.

**RECORDER'S STAMP**

Name and mailing address of locator is:

Donald K. Jennings  
P.O. Box 2663  
Elko, Nevada 89803

The Claim is approximately 1500 feet long and 600 feet wide, such that 20 feet  
are claimed in a East direction and 1480 feet in a West direction from the  
point of discovery (monument location), at which the Notice of Location was posted, together with 300  
feet on each side of the monument location and center line of the Claim. The general course of the lode or vein is  
from the East to the West direction.

The number, location and marks on each corner monument are as follows:

|        | <u>Location</u>         | <u>Markings</u>           | <u>Description</u>              |
|--------|-------------------------|---------------------------|---------------------------------|
| No. 1: | <u>Northwest Corner</u> | <u>N.W. Corner FYE 34</u> | <u>1½" x 1½" x 4' wood post</u> |
| No. 2: | <u>Northeast Corner</u> | <u>N.E. Corner FYE 34</u> | <u>1½" x 1½" x 4' wood post</u> |
| No. 3: | <u>Southeast Corner</u> | <u>S.E. Corner FYE 34</u> | <u>1½" x 1½" x 4' wood post</u> |
| No. 4: | <u>Southwest Corner</u> | <u>S.W. Corner FYE 34</u> | <u>1½" x 1½" x 4' wood post</u> |

As erected on the ground, each corner monument is marked as described above by  
scribed metal tags.

The work of location consisted making a claim map as provided in NRS 517.040.

Dated this 8 day of November, 2003

SIGNATURE OF LOCATOR

By:

Signature

Agent

**183911**

BOOK 371 PAGE 034

**CERTIFICATE OF LOCATION  
LODGE MINING CLAIM**

BOOK 371 PAGE 35  
OFFICIAL RECORDS  
RECORDED AT THE REQUEST OF  
Donald K Jennings  
2003 NOV 26 PM 4:01

EUREKA COUNTY, NEVADA  
M.N. REDEALTI, RECORDER  
FILE NO. 183912 FEES 20.50

**TO ALL WHOM IT MAY CONCERN:**

The undersigned hereby certifies that he has caused to be located the  
FYE 35 Lode Mining Claim in the following quarter

sections(s):

| <u>1/4</u> | <u>Section</u> | <u>Township</u> | <u>Range</u> | <u>Meridian</u> |
|------------|----------------|-----------------|--------------|-----------------|
| <u>NE</u>  | <u>35</u>      | <u>25N</u>      | <u>48E</u>   | <u>MDBM</u>     |
| <u>NW</u>  | <u>35</u>      | <u>25N</u>      | <u>48E</u>   | <u>MDBM</u>     |
|            |                |                 |              | <u>MDBM</u>     |
|            |                |                 |              | <u>MDBM</u>     |

in Eureka County, Nevada, on the 28 day of  
September 2003.

**RECORDER'S STAMP**

Name and mailing address of locator is:

Donald K. Jennings

P.O. Box 2663

Elko, Nevada 89803

The Claim is approximately 1500 feet long and 600 feet wide, such that 20 feet are claimed in a East direction and 1480 feet in a West direction from the point of discovery (monument location), at which the Notice of Location was posted, together with 300 feet on each side of the monument location and center line of the Claim. The general course of the lode or vein is from the East to the West direction.

The number, location and marks on each corner monument are as follows:

|        | <u>Location</u>         | <u>Markings</u>           | <u>Description</u>              |
|--------|-------------------------|---------------------------|---------------------------------|
| No. 1: | <u>Northwest Corner</u> | <u>N.W. Corner FYE 35</u> | <u>1½" x 1½" x 4' wood post</u> |
| No. 2: | <u>Northeast Corner</u> | <u>N.E. Corner FYE 35</u> | <u>1½" x 1½" x 4' wood post</u> |
| No. 3: | <u>Southeast Corner</u> | <u>S.E. Corner FYE 35</u> | <u>1½" x 1½" x 4' wood post</u> |
| No. 4: | <u>Southwest Corner</u> | <u>S.W. Corner FYE 35</u> | <u>1½" x 1½" x 4' wood post</u> |

As erected on the ground, each corner monument is marked as described above by scribed metal tags.

The work of location consisted making a claim map as provided in NRS 517.040.

Dated this 8 day of November, 2003

SIGNATURE OF LOCATOR

By: Don K Jennings

Signature

Agent

Nevada - Lode Certificate of Location - NRS. 517.050

**183912**

BOOK 371 PAGE 35

BOOK 371 PAGE 36  
OFFICIAL RECORDS  
RECORDED AT THE REQUEST OF  
*Donald K Jennings*  
2003 NOV 26 PM 4:01

**CERTIFICATE OF LOCATION  
LODGING CLAIM**

EUREKA COUNTY, NEVADA  
H.H. REBALEATI, RECORDER  
FILE NO. FEES 20.50

**183913**

**TO ALL WHOM IT MAY CONCERN:**

The undersigned hereby certifies that he has caused to be located the  
FYE 36 Lode Mining Claim in the following quarter

sections(s):

| <u>1/4</u> | <u>Section</u> | <u>Township</u> | <u>Range</u> | <u>Meridian</u> |
|------------|----------------|-----------------|--------------|-----------------|
| NE         | 35             | 25N             | 48E          | MDBM            |
| NW         | 36             | 25N             | 48E          | MDBM            |
|            |                |                 |              | MDBM            |
|            |                |                 |              | MDBM            |

in Eureka County, Nevada, on the 28 day of  
September 2003.

**RECORDER'S STAMP**

Name and mailing address of locator is:

Donald K. Jennings

P.O. Box 2663

Elko, Nevada 89803

The Claim is approximately 1500 feet long and 600 feet wide, such that 20 feet  
are claimed in a East direction and 1480 feet in a West direction from the  
point of discovery (monument location), at which the Notice of Location was posted, together with 300  
feet on each side of the monument of location and center line of the Claim. The general course of the lode or vein is  
from the East to the West direction.

The number, location and marks on each corner monument are as follows:

|        | <u>Location</u>  | <u>Markings</u>    | <u>Description</u>       |
|--------|------------------|--------------------|--------------------------|
| No. 1: | Northwest Corner | N.W. Corner FYE 36 | 1½" x 1½" x 4' wood post |
| No. 2: | Northeast Corner | N.E. Corner FYE 36 | 1½" x 1½" x 4' wood post |
| No. 3: | Southeast Corner | S.E. Corner FYE 36 | 1½" x 1½" x 4' wood post |
| No. 4: | Southwest Corner | S.W. Corner FYE 36 | 1½" x 1½" x 4' wood post |

As erected on the ground, each corner monument is marked as described above by  
scribed metal tags.

The work of location consists of making a claim map as provided in NRS 517.040.

Dated this 8 day of November, 2003

SIGNATURE OF LOCATOR

By: *[Signature]*  
Signature

Agent

Nevada - Lode Certificate of Location - NRS. 517.050

**183913**

BOOK 371 PAGE 036



**CERTIFICATE OF LOCATION  
LO MINING CLAIM**

BOOK 371 PAGE 37  
OFFICIAL RECORDS  
RECORDED AT THE REQUEST OF  
Donald K Jennings  
2003 NOV 26 PM 4:01

EUREKA COUNTY, NEVADA  
M.N. REBALANCE, RECORDER  
FILE NO. FEES 20.50

**183914**

**TO ALL WHOM IT MAY CONCERN:**

The undersigned hereby certifies that he has caused to be located the  
FYE 37 Lode Mining Claim in the following quarter

| sections(s): | 1/4 | Section | Township | Range | Meridian |
|--------------|-----|---------|----------|-------|----------|
|              | NE  | 35      | 25N      | 48E   | MDBM     |
|              | NW  | 35      | 25N      | 48E   | MDBM     |
|              | SW  | 35      | 25N      | 48E   | MDBM     |
|              | SE  | 35      | 25N      | 48E   | MDBM     |

in Eureka County, Nevada, on the 28 day of  
September 2003.

**RECORDER'S STAMP**

Name and mailing address of locator is:

Donald K. Jennings

P.O. Box 2663

Elko, Nevada 89803

The Claim is approximately 1500 feet long and 600 feet wide, such that 20 feet are claimed in a East direction and 1480 feet in a West direction from the point of discovery (monument location), at which the Notice of Location was posted, together with 300 feet on each side of the monument location and center line of the Claim. The general course of the lode or vein is from the East to the West direction.

The number, location and marks on each corner monument are as follows:

|        | Location         | Markings           | Description              |
|--------|------------------|--------------------|--------------------------|
| No. 1: | Northwest Corner | N.W. Corner FYE 37 | 1½" x 1½" x 4' wood post |
| No. 2: | Northeast Corner | N.E. Corner FYE 37 | 1½" x 1½" x 4' wood post |
| No. 3: | Southeast Corner | S.E. Corner FYE 37 | 1½" x 1½" x 4' wood post |
| No. 4: | Southwest Corner | S.W. Corner FYE 37 | 1½" x 1½" x 4' wood post |

As erected on the ground, each corner monument is marked as described above by scribed metal tags.

The work of location consists of making a claim map as provided in NRS 517.040.

Dated this 8 day of November, 2003

SIGNATURE OF LOCATOR

By: [Signature]

Signature

Agent

Nevada - Lode Certificate of Location - NRS. 517.050

**183914**

BOOK 371 | PAGE 037

**CERTIFICATE OF LOCATION  
LODE MINING CLAIM**

BOOK 371 PAGE 38  
OFFICIAL RECORDS  
RECORDED AT THE REQUEST OF  
Donald K Jennings  
2003 NOV 26 PM 4:02

EUREKA COUNTY, NEVADA  
M.N. REBALEATI, RECORDER  
FILE NO. FEES 20.50

**183915**

TO ALL WHOM IT MAY CONCERN:

The undersigned hereby certifies that he has caused to be located the  
FYE 38 Lode Mining Claim in the following quarter

sections(s):

| <u>1/4</u> | <u>Section</u> | <u>Township</u> | <u>Range</u> | <u>Meridian</u> |
|------------|----------------|-----------------|--------------|-----------------|
| NE         | 35             | 25N             | 48E          | MDBM            |
| SE         | 35             | 25N             | 48E          | MDBM            |
| NW         | 36             | 25N             | 48E          | MDBM            |
| SW         | 36             | 25N             | 48E          | MDBM            |

in Eureka County, Nevada, on the 28 day of  
September 2003.

**RECORDER'S STAMP**

Name and mailing address locator is:

Donald K. Jennings  
P.O. Box 2663  
Elko, Nevada 89803

The Claim is approximately 1500 feet long and 600 feet wide, such that 20 feet are claimed in a East direction and 1480 feet in a West direction from the point of discovery (monument location), at which the Notice of Location was posted, together with 300 feet on each side of the monument of location and center line of the Claim. The general course of the lode or vein is from the East to the West direction.

The number, location and markings on each corner monument are as follows:

|        | <u>Location</u>         | <u>Markings</u>           | <u>Description</u>              |
|--------|-------------------------|---------------------------|---------------------------------|
| No. 1: | <u>Northwest Corner</u> | <u>N.W. Corner FYE 38</u> | <u>1½" x 1½" x 4' wood post</u> |
| No. 2: | <u>Northeast Corner</u> | <u>N.E. Corner FYE 38</u> | <u>1½" x 1½" x 4' wood post</u> |
| No. 3: | <u>Southeast Corner</u> | <u>S.E. Corner FYE 38</u> | <u>1½" x 1½" x 4' wood post</u> |
| No. 4: | <u>Southwest Corner</u> | <u>S.W. Corner FYE 38</u> | <u>1½" x 1½" x 4' wood post</u> |

As erected on the ground, each corner monument is marked as described above by scribed metal tags.

The work of location consisted of making a claim map as provided in NRS 517.040.

Dated this 8 day of November, 2003

SIGNATURE OF LOCATOR

By: [Signature]  
Signature  
Agent

Nevada - Lode Certificate of Location - NRS. 517.050

**183915**

BOOK 371 PAGE 038

BOOK 371 PAGE 39  
OFFICIAL RECORDS  
RECORDED AT THE REQUEST OF  
Donald K Jennings  
2003 NOV 26 PM 4:02

**CERTIFICATE OF LOCATION  
LO MINING CLAIM**

**TO ALL WHOM IT MAY CONCERN:**

The undersigned hereby certifies that he has caused to be located the  
FYE 39 Lode Mining Claim in the following quarter

sections(s):

| <u>1/4</u> | <u>Section</u> | <u>Township</u> | <u>Range</u> | <u>Meridian</u> |
|------------|----------------|-----------------|--------------|-----------------|
| NW         | 36             | 25N             | 48E          | MDBM            |
|            |                |                 |              | MDBM            |
|            |                |                 |              | MDBM            |
|            |                |                 |              | MDBM            |

in Eureka County, Nevada, on the 28 day of  
September 2003.

**RECORDER'S STAMP**

Name and mailing address of locator is:

Donald K. Jennings

P.O. Box 2663

Elko, Nevada 89803

The Claim is approximately 1500 feet long and 600 feet wide, such that 20 feet are claimed in a East direction and 1480 feet in a West direction from the point of discovery (monument location), at which the Notice of Location was posted, together with 300 feet on each side of the monument location and center line of the Claim. The general course of the lode or vein is from the East to the West direction.

The number, location and marks on each corner monument are as follows:

|        | <u>Location</u>  | <u>Markings</u>    | <u>Description</u>       |
|--------|------------------|--------------------|--------------------------|
| No. 1: | Northwest Corner | N.W. Corner FYE 39 | 1½" x 1½" x 4' wood post |
| No. 2: | Northeast Corner | N.E. Corner FYE 39 | 1½" x 1½" x 4' wood post |
| No. 3: | Southeast Corner | S.E. Corner FYE 39 | 1½" x 1½" x 4' wood post |
| No. 4: | Southwest Corner | S.W. Corner FYE 39 | 1½" x 1½" x 4' wood post |

As erected on the ground, each corner monument is marked as described above by scribed metal tags.

The work of location consisted of making a claim map as provided in NRS 517.040.

Dated this 8 day of November, 2003

SIGNATURE OF LOCATOR

By:

Signature

Agent

Nevada - Lode Certificate of Location - NRS. 517.050

**183916**

BOOK 371 PAGE 039

BOOK 371 PAGE 40  
OFFICIAL RECORDS  
RECORDED AT THE REQUEST OF  
*Donald K Jennings*  
2003 NOV 26 PM 4:02

**CERTIFICATE OF LOCATION  
LO MINING CLAIM**

TO ALL WHOM IT MAY CONCERN:

EUREKA COUNTY, NEVADA  
M.N. REBALANCE RECORDER  
FILE NO. FEES 20.50

The undersigned hereby certifies that he has caused to be located the  
FYE 40 Lode Mining Claim in the following quarter

183917

sections(s):

| <u>1/4</u> | <u>Section</u> | <u>Township</u> | <u>Range</u> | <u>Meridian</u> |
|------------|----------------|-----------------|--------------|-----------------|
| NW         | 36             | 25N             | 48E          | MDBM            |
| NE         | 36             | 25N             | 48E          | MDBM            |
|            |                |                 |              | MDBM            |
|            |                |                 |              | MDBM            |

in Eureka County, Nevada, on the 28 day of  
September 2003.

RECORDER'S STAMP

Name and mailing address of locator is:

Donald K. Jennings

P.O. Box 2663

Elko, Nevada 89803

The Claim is approximately 1500 feet long and 600 feet wide, such that 1480 feet are claimed in a East direction and 20 feet in a West direction from the point of discovery (monument location), at which the Notice of Location was posted, together with 300 feet on each side of the monument of location and center line of the Claim. The general course of the lode or vein is from the East to the West direction.

The number, location and markings on each corner monument are as follows:

|        | <u>Location</u>  | <u>Markings</u>    | <u>Description</u>       |
|--------|------------------|--------------------|--------------------------|
| No. 1: | Northwest Corner | N.W. Corner FYE 40 | 1½" x 1½" x 4' wood post |
| No. 2: | Northeast Corner | N.E. Corner FYE 40 | 1½" x 1½" x 4' wood post |
| No. 3: | Southeast Corner | S.E. Corner FYE 40 | 1½" x 1½" x 4' wood post |
| No. 4: | Southwest Corner | S.W. Corner FYE 40 | 1½" x 1½" x 4' wood post |

As erected on the ground, each corner monument is marked as described above by scribed metal tags.

The work of location consists of making a claim map as provided in NRS 517.040.

Dated this 8 day of November, 2003

SIGNATURE OF LOCATOR

By:

Signature

Agent

Nevada - Lode Certificate of Location - NRS. 517.050

183917

BOOK 371 PAGE 040

BOOK 371 PAGE 41  
OFFICIAL RECORDS  
RECORDED AT THE REQUEST OF  
Donald K. Jennings  
2003 NOV 26 PM 4:02

**CERTIFICATE OF LOCATION  
LO MINING CLAIM**

**TO ALL WHOM IT MAY CONCERN:**

The undersigned hereby certifies that he has caused to be located the  
FYE 41 Lode Mining Claim in the following quarter

**183918**

sections(s):

| <u>1/4</u> | <u>Section</u> | <u>Township</u> | <u>Range</u> | <u>Meridian</u> |
|------------|----------------|-----------------|--------------|-----------------|
| NW         | 36             | 25N             | 48E          | MDBM            |
|            |                |                 |              | MDBM            |
|            |                |                 |              | MDBM            |
|            |                |                 |              | MDBM            |

in Eureka County, Nevada, on the 28 day of  
September 2003.

**RECORDER'S STAMP**

Name and mailing address of locator is:

Donald K. Jennings

P.O. Box 2663

Elko, Nevada 89803

The Claim is approximately 1500 feet long and 600 feet wide, such that 20 feet are claimed in a East direction and 1480 feet in a West direction from the point of discovery (monument location), at which the Notice of Location was posted, together with 300 feet on each side of the monument location and center line of the Claim. The general course of the lode or vein is from the East to the West direction.

The number, location and marks on each corner monument are as follows:

|        | <u>Location</u>  | <u>Markings</u>    | <u>Description</u>       |
|--------|------------------|--------------------|--------------------------|
| No. 1: | Northwest Corner | N.W. Corner FYE 41 | 1½" x 1½" x 4' wood post |
| No. 2: | Northeast Corner | N.E. Corner FYE 41 | 1½" x 1½" x 4' wood post |
| No. 3: | Southeast Corner | S.E. Corner FYE 41 | 1½" x 1½" x 4' wood post |
| No. 4: | Southwest Corner | S.W. Corner FYE 41 | 1½" x 1½" x 4' wood post |

As erected on the ground, each corner monument is marked as described above by scribed metal tags.

The work of location consisted of making a claim map as provided in NRS 517.040.

Dated this 8 day of November, 2003

SIGNATURE OF LOCATOR

By:

Signature

Agent

Nevada - Lode Certificate of Location - NRS. 517.050

**183918**

BOOK 371 PAGE 041

**CERTIFICATE OF LOCATION  
LO MINING CLAIM**

BOOK 371 PAGE 42  
OFFICIAL RECORDS  
RECORDED AT THE REQUEST OF  
Donald K Jennings  
2003 NOV 26 PM 4:02

EUREKA COUNTY, NEVADA  
M.N. REBALEATI/RECORDER  
FILE NO. FEES 20.50

**TO ALL WHOM IT MAY CONCERN:**

The undersigned hereby certifies that he has caused to be located the  
FYE 42 Lode Mining Claim in the following quarter  
sections(s):

| <u>1/4</u> | <u>Section</u> | <u>Township</u> | <u>Range</u> | <u>Meridian</u> |
|------------|----------------|-----------------|--------------|-----------------|
| NW         | 36             | 25N             | 48E          | MDBM            |
| NE         | 36             | 25N             | 48E          | MDBM            |
|            |                |                 |              | MDBM            |
|            |                |                 |              | MDBM            |

**183919**

in Eureka County, Nevada, on the 28 day of  
September 2003.

**RECORDER'S STAMP**

Name and mailing address of locator is:

Donald K. Jennings  
P.O. Box 2663  
Elko, Nevada 89803

The Claim is approximately 1500 feet long and 600 feet wide, such that 1480  
feet are claimed in a East direction and 20 feet in a West direction from the  
point of discovery (monument location), at which the Notice of Location was posted, together with 300  
feet on each side of the monument of location and center line of the Claim. The general course of the lode or vein is  
from the East to the West direction.

The number, location and markings on each corner monument are as follows:

|        | <u>Location</u>         | <u>Markings</u>           | <u>Description</u>              |
|--------|-------------------------|---------------------------|---------------------------------|
| No. 1: | <u>Northwest Corner</u> | <u>N.W. Corner FYE 42</u> | <u>1½" x 1½" x 4' wood post</u> |
| No. 2: | <u>Northeast Corner</u> | <u>N.E. Corner FYE 42</u> | <u>1½" x 1½" x 4' wood post</u> |
| No. 3: | <u>Southeast Corner</u> | <u>S.E. Corner FYE 42</u> | <u>1½" x 1½" x 4' wood post</u> |
| No. 4: | <u>Southwest Corner</u> | <u>S.W. Corner FYE 42</u> | <u>1½" x 1½" x 4' wood post</u> |

As erected on the ground, each corner monument is marked as described above by  
scribed metal tags.

The work of location consisted of making a claim map as provided in NRS 517.040.

Dated this 8 day of November, 2003

SIGNATURE OF LOCATOR

By: [Signature]  
Signature

Agent

Nevada - Lode Certificate of Location - NRS, 517.050

**183919**

BOOK 371 PAGE 042

**CERTIFICATE OF LOCATION  
LO MINING CLAIM**

BOOK 371 PAGE 43  
OFFICIAL RECORDS  
RECORDED AT THE REQUEST OF  
Donald K Jennings  
2003 NOV 26 PM 4:02

EUREKA COUNTY, NEVADA  
M.N. REDEVELOPMENT RECORDER  
FILE NO. 183920 FEES 20.50

**TO ALL WHOM IT MAY CONCERN:**

The undersigned hereby certifies that he has caused to be located the  
FYE 43 Lode Mining Claim in the following quarter

sections(s):

| <u>1/4</u> | <u>Section</u> | <u>Township</u> | <u>Range</u> | <u>Meridian</u> |
|------------|----------------|-----------------|--------------|-----------------|
| NW         | 36             | 25N             | 48E          | MDBM            |
|            |                |                 |              | MDBM            |
|            |                |                 |              | MDBM            |
|            |                |                 |              | MDBM            |

in Eureka County, Nevada, on the 28 day of  
September 2003.

**RECORDER'S STAMP**

Name and mailing address of locator is:

Donald K. Jennings  
P.O. Box 2663  
Elko, Nevada 89803

The Claim is approximately 1500 feet long and 600 feet wide, such that 20 feet are claimed in a East direction and 1480 feet in a West direction from the point of discovery (monument location), at which the Notice of Location was posted, together with 300 feet on each side of the monument of location and center line of the Claim. The general course of the lode or vein is from the East to the West direction.

The number, location and markings on each corner monument are as follows:

|        | <u>Location</u>  | <u>Markings</u>    | <u>Description</u>       |
|--------|------------------|--------------------|--------------------------|
| No. 1: | Northwest Corner | N.W. Corner FYE 43 | 1½" x 1½" x 4' wood post |
| No. 2: | Northeast Corner | N.E. Corner FYE 43 | 1½" x 1½" x 4' wood post |
| No. 3: | Southeast Corner | S.E. Corner FYE 43 | 1½" x 1½" x 4' wood post |
| No. 4: | Southwest Corner | S.W. Corner FYE 43 | 1½" x 1½" x 4' wood post |

As erected on the ground, each corner monument is marked as described above by scribed metal tags.

The work of location consisted of making a claim map as provided in NRS 517.040.

Dated this 8 day of November, 2003

SIGNATURE OF LOCATOR

By: [Signature]  
Signature  
Agent

Nevada - Lode Certificate of Location - NRS. 517.050

**183920**

BOOK 371 PAGE 43



**CERTIFICATE OF LOCATION  
LO MINING CLAIM**

BOOK 371 PAGE 44  
OFFICIAL RECORDS  
RECORDED AT THE REQUEST OF  
Donald K Jennings  
2003 NOV 26 PM 4:02

TO ALL WHOM IT MAY CONCERN:

EUREKA COUNTY, NEVADA  
M.H. REBALEATI, RECORDER  
FILE NO. FEES 20.50

The undersigned hereby certifies that he has caused to be located the  
FYE 44 Lode Mining Claim in the following quarter

**183921**

sections(s):

| <u>1/4</u> | <u>Section</u> | <u>Township</u> | <u>Range</u> | <u>Meridian</u> |
|------------|----------------|-----------------|--------------|-----------------|
| NW         | 36             | 25N             | 48E          | MDBM            |
| NE         | 36             | 25N             | 48E          | MDBM            |
|            |                |                 |              | MDBM            |
|            |                |                 |              | MDBM            |

in Eureka County, Nevada, on the 28 day of  
September 2003.

**RECORDER'S STAMP**

Name and mailing address of locator is:

Donald K. Jennings  
P.O. Box 2663  
Elko, Nevada 89803

The Claim is approximately 1500 feet long and 600 feet wide, such that 1480 feet are claimed in a East direction and 20 feet in a West direction from the point of discovery (monument location), at which the Notice of Location was posted, together with 300 feet on each side of the monument of location and center line of the Claim. The general course of the lode or vein is from the East to the West direction.

The number, location and markings on each corner monument are as follows:

|        | <u>Location</u>  | <u>Markings</u>    | <u>Description</u>       |
|--------|------------------|--------------------|--------------------------|
| No. 1: | Northwest Corner | N.W. Corner FYE 44 | 1½" x 1½" x 4' wood post |
| No. 2: | Northeast Corner | N.E. Corner FYE 44 | 1½" x 1½" x 4' wood post |
| No. 3: | Southeast Corner | S.E. Corner FYE 44 | 1½" x 1½" x 4' wood post |
| No. 4: | Southwest Corner | S.W. Corner FYE 44 | 1½" x 1½" x 4' wood post |

As erected on the ground, each corner monument is marked as described above by scribed metal tags.

The work of location consisted of making a claim map as provided in NRS 517.040.

Dated this 8 day of November, 2003

SIGNATURE OF LOCATOR:

By: [Signature]  
Signature

Agent

Nevada - Lode Certificate of Location - NRS. 517.050

**183921**

BOOK 371 PAGE 44

**CERTIFICATE OF LOCATION  
LO MINING CLAIM**

BOOK 371 PAGE 45  
OFFICIAL RECORDS  
RECORDED AT THE REQUEST OF  
Donald K. Jennings  
2003 NOV 26 PM 4:02

EUREKA COUNTY, NEVADA  
H.N. REGISTRATION RECORDER  
FILE NO. 2650  
FEES

**TO ALL WHOM IT MAY CONCERN:**

The undersigned hereby certifies that he has caused to be located the  
FYE 45 Lode Mining Claim in the following quarter

**183922**

sections(s):

| <u>1/4</u> | <u>Section</u> | <u>Township</u> | <u>Range</u> | <u>Meridian</u> |
|------------|----------------|-----------------|--------------|-----------------|
| NW         | 36             | 25N             | 48E          | MDBM            |
|            |                |                 |              | MDBM            |
|            |                |                 |              | MDBM            |
|            |                |                 |              | MDBM            |

in Eureka County, Nevada, on the 28 day of  
September 2003.

**RECORDER'S STAMP**

Name and mailing address of locator is:

Donald K. Jennings  
P.O. Box 2663  
Elko, Nevada 89803

The Claim is approximately 1500 feet long and 600 feet wide, such that 20 feet are claimed in a East direction and 1480 feet in a West direction from the point of discovery (monument location), at which the Notice of Location was posted, together with 300 feet on each side of the monument of location and center line of the Claim. The general course of the lode or vein is from the East to the West direction.

The number, location and markings on each corner monument are as follows:

|        | <u>Location</u>  | <u>Markings</u>    | <u>Description</u>       |
|--------|------------------|--------------------|--------------------------|
| No. 1: | Northwest Corner | N.W. Corner FYE 45 | 1½" x 1½" x 4' wood post |
| No. 2: | Northeast Corner | N.E. Corner FYE 45 | 1½" x 1½" x 4' wood post |
| No. 3: | Southeast Corner | S.E. Corner FYE 45 | 1½" x 1½" x 4' wood post |
| No. 4: | Southwest Corner | S.W. Corner FYE 45 | 1½" x 1½" x 4' wood post |

As erected on the ground, each corner monument is marked as described above by scribed metal tags.

The work of location consisted of making a claim map as provided in NRS 517.040.

Dated this 8 day of November, 2003

SIGNATURE OF LOCATOR

By: [Signature]  
Signature Agent

Nevada - Lode Certificate of Location - NRS. 517.050

**183922**

BOOK 371 PAGE 045

**CERTIFICATE OF LOCATION  
LODGE MINING CLAIM**

BOOK 371 PAGE 46  
OFFICIAL RECORDS  
RECORDED AT THE REQUEST OF  
Donald K. Jennings  
2003 NOV 26 PM 4:02

EUREKA COUNTY, NEVADA  
M.H. REBALEATI, RECORDER  
FILE NO. 183923 FEES 20.50

TO ALL WHOM IT MAY CONCERN:

The undersigned hereby certifies that he has caused to be located the  
FYE 46 Lode Mining Claim in the following quarter

sections(s):

| <u>1/4</u> | <u>Section</u> | <u>Township</u> | <u>Range</u> | <u>Meridian</u> |
|------------|----------------|-----------------|--------------|-----------------|
| NW         | 36             | 25N             | 48E          | MDBM            |
| NE         | 36             | 25N             | 48E          | MDBM            |
|            |                |                 |              | MDBM            |
|            |                |                 |              | MDBM            |

in Eureka County, Nevada, on the 28 day of  
September 2003.

RECORDER'S STAMP

Name and mailing address of locator is:

Donald K. Jennings

P.O. Box 2663

Elko, Nevada 89803

The Claim is approximately 1500 feet long and 600 feet wide, such that 1480  
feet are claimed in a East direction and 20 feet in a West direction from the  
point of discovery (monument location), at which the Notice of Location was posted, together with 300  
feet on each side of the monument location and center line of the Claim. The general course of the lode or vein is  
from the East to the West direction.

The number, location and markings on each corner monument are as follows:

|        | <u>Location</u>         | <u>Markings</u>           | <u>Description</u>              |
|--------|-------------------------|---------------------------|---------------------------------|
| No. 1: | <u>Northwest Corner</u> | <u>N.W. Corner FYE 46</u> | <u>1½" x 1½" x 4' wood post</u> |
| No. 2: | <u>Northeast Corner</u> | <u>N.E. Corner FYE 46</u> | <u>1½" x 1½" x 4' wood post</u> |
| No. 3: | <u>Southeast Corner</u> | <u>S.E. Corner FYE 46</u> | <u>1½" x 1½" x 4' wood post</u> |
| No. 4: | <u>Southwest Corner</u> | <u>S.W. Corner FYE 46</u> | <u>1½" x 1½" x 4' wood post</u> |

As erected on the ground, each corner monument is marked as described above by  
scribed metal tags.

The work of location consisted of making a claim map as provided in NRS 517.040.

Dated this 8 day of November, 2003

SIGNATURE OF LOCATOR

By:

Signature

Agent

Nevada - Lode Certificate of Location - NRS. 517.050

183923

BOOK 371 PAGE 046

**CERTIFICATE OF LOCATION  
LO MINING CLAIM**

BOOK 371 PAGE 47  
OFFICIAL RECORDS  
RECORDED AT THE REQUEST OF  
Donald K. Jennings  
2003 NOV 26 PM 4:02

EUREKA COUNTY, NEVADA  
M.N. REDEVELOPMENT RECORDER  
FILE NO. 183924 FEES 20.50

**TO ALL WHOM IT MAY CONCERN:**

The undersigned hereby certify that he has caused to be located the  
FYE 47 Lode Mining Claim in the following quarter

sections(s):

| <u>1/4</u> | <u>Section</u> | <u>Township</u> | <u>Range</u> | <u>Meridian</u> |
|------------|----------------|-----------------|--------------|-----------------|
| NW         | 36             | 25N             | 48E          | MDBM            |
| SW         | 36             | 25N             | 48E          | MDBM            |
|            |                |                 |              | MDBM            |
|            |                |                 |              | MDBM            |

in Eureka County, Nevada, on the 28 day of  
September 2003.

**RECORDER'S STAMP**

Name and mailing address of locator is:

Donald K. Jennings

P.O. Box 2663

Elko, Nevada 89803

The Claim is approximately 1500 feet long and 600 feet wide, such that 20 feet  
are claimed in a East direction and 1480 feet in a West direction from the  
point of discovery (monument location), at which the Notice of Location was posted, together with 300  
feet on each side of the monument of location and center line of the Claim. The general course of the lode or vein is  
from the East to the West direction.

The number, location and marks on each corner monument are as follows:

|        | <u>Location</u>         | <u>Markings</u>           | <u>Description</u>              |
|--------|-------------------------|---------------------------|---------------------------------|
| No. 1: | <u>Northwest Corner</u> | <u>N.W. Corner FYE 47</u> | <u>1½" x 1½" x 4' wood post</u> |
| No. 2: | <u>Northeast Corner</u> | <u>N.E. Corner FYE 47</u> | <u>1½" x 1½" x 4' wood post</u> |
| No. 3: | <u>Southeast Corner</u> | <u>S.E. Corner FYE 47</u> | <u>1½" x 1½" x 4' wood post</u> |
| No. 4: | <u>Southwest Corner</u> | <u>S.W. Corner FYE 47</u> | <u>1½" x 1½" x 4' wood post</u> |

As erected on the ground, each corner monument is marked as described above by  
scribed metal tags.

The work of location consisted making a claim map as provided in NRS 517.040.

Dated this 8 day of November, 2003

SIGNATURE OF LOCATOR

By: [Signature]

Signature

Agent

Nevada - Lode Certificate of Location - NRS. 517.050

**183924**

BOOK 371 PAGE 047

**CERTIFICATE OF LOCATION  
LODGE MINING CLAIM**

BOOK 371 PAGE 48  
OFFICIAL RECORDS  
RECORDED AT THE REQUEST OF  
*Donald K. Jennings*  
2003 NOV 26 PM 4:03

EUREKA COUNTY, NEVADA  
M.N. REBALANCE RECORDER  
FILE NO. FEES 20.50  
**183925**

**TO ALL WHOM IT MAY CONCERN:**

The undersigned hereby certifies that he has caused to be located the  
FYE 48 Lode Mining Claim in the following quarter

sections(s):

| <u>1/4</u> | <u>Section</u> | <u>Township</u> | <u>Range</u> | <u>Meridian</u> |
|------------|----------------|-----------------|--------------|-----------------|
| NW         | 36             | 25N             | 48E          | MDBM            |
| NE         | 36             | 25N             | 48E          | MDBM            |
| SW         | 36             | 25N             | 48E          | MDBM            |
| SE         | 36             | 25N             | 48E          | MDBM            |

in Eureka County, Nevada, on the 28 day of  
September 2003.

**RECORDER'S STAMP**

Name and mailing address of locator is:

Donald K. Jennings

P.O. Box 2663

Elko, Nevada 89803

The Claim is approximately 1500 feet long and 600 feet wide, such that 1480 feet are claimed in a East direction and 20 feet in a West direction from the point of discovery (monument location), at which the Notice of Location was posted, together with 300 feet on each side of the monument location and center line of the Claim. The general course of the lode or vein is from the East to the West direction.

The number, location and markings on each corner monument are as follows:

|        | <u>Location</u>  | <u>Markings</u>    | <u>Description</u>       |
|--------|------------------|--------------------|--------------------------|
| No. 1: | Northwest Corner | N.W. Corner FYE 48 | 1½" x 1½" x 4' wood post |
| No. 2: | Northeast Corner | N.E. Corner FYE 48 | 1½" x 1½" x 4' wood post |
| No. 3: | Southeast Corner | S.E. Corner FYE 48 | 1½" x 1½" x 4' wood post |
| No. 4: | Southwest Corner | S.W. Corner FYE 48 | 1½" x 1½" x 4' wood post |

As erected on the ground, each corner monument is marked as described above by scribed metal tags.

The work of location consisted of making a claim map as provided in NRS 517.040.

Dated this 8 day of November, 2003

SIGNATURE OF LOCATOR

By:

Signature

Agent

Nevada - Lode Certificate of Location - NRS. 517.050

**183925**

BOOK 371 PAGE 048

**CERTIFICATE OF LOCATION  
LO MINING CLAIM**

BOOK 371 PAGE 49  
OFFICIAL RECORDS  
RECORDED AT THE REQUEST OF  
Donald K. Jennings  
2003 NOV 26 PM 4:03

EUREKA COUNTY, NEVADA  
M.N. REBAL EATL RECORDER  
FILE NO. 183926 FEES 20.50

**TO ALL WHOM IT MAY CONCERN:**

The undersigned hereby certifies that he has caused to be located the  
FYE 49 Lode Mining Claim in the following quarter

sections(s):

| <u>1/4</u> | <u>Section</u> | <u>Township</u> | <u>Range</u> | <u>Meridian</u> |
|------------|----------------|-----------------|--------------|-----------------|
| SW         | 24             | 25N             | 48E          | MDBM            |
| NW         | 24             | 25N             | 48E          | MDBM            |
|            |                |                 |              | MDBM            |
|            |                |                 |              | MDBM            |

in Eureka County, Nevada, on the 7 day of  
November 2003.

**RECORDER'S STAMP**

Name and mailing address of locator is:

Donald K. Jennings

P.O. Box 2663

Elko, Nevada 89803

The Claim is approximately 1500 feet long and 600 feet wide, such that 10 feet  
are claimed in a East direction and 1490 feet in a West direction from the  
point of discovery (monument location), at which the Notice of Location was posted, together with 300  
feet on each side of the monument of location and center line of the Claim. The general course of the lode or vein is  
from the East to the West direction.

The number, location and marks on each corner monument are as follows:

|        | <u>Location</u>         | <u>Markings</u>           | <u>Description</u>              |
|--------|-------------------------|---------------------------|---------------------------------|
| No. 1: | <u>Northwest Corner</u> | <u>N.W. Corner FYE 49</u> | <u>1½" x 1½" x 4' wood post</u> |
| No. 2: | <u>Northeast Corner</u> | <u>N.E. Corner FYE 49</u> | <u>1½" x 1½" x 4' wood post</u> |
| No. 3: | <u>Southeast Corner</u> | <u>S.E. Corner FYE 49</u> | <u>1½" x 1½" x 4' wood post</u> |
| No. 4: | <u>Southwest Corner</u> | <u>S.W. Corner FYE 49</u> | <u>1½" x 1½" x 4' wood post</u> |

As erected on the ground, each corner monument is marked as described above by  
scribed metal tags.

The work of location consisted of making a claim map as provided in NRS 517.040.

Dated this 8 day of November, 2003

SIGNATURE OF LOCATOR

By: [Signature]  
Signature

Agent

Nevada - Lode Certificate of Location - NRS. 517.050

**183926**

**BOOK 371 PAGE 049**

BOOK 371 PAGE 50  
OFFICIAL RECORDS  
RECORDED AT THE REQUEST OF  
Donald K Jennings  
2003 NOV 26 PM 4:03

**CERTIFICATE OF LOCATION  
LODGE MINING CLAIM**

**TO ALL WHOM IT MAY CONCERN:**

The undersigned hereby certifies that he has caused to be located the  
FYE 50 Lode Mining Claim in the following quarter

| <u>1/4</u> | <u>Section</u> | <u>Township</u> | <u>Range</u> | <u>Meridian</u> |
|------------|----------------|-----------------|--------------|-----------------|
| SW         | 24             | 25N             | 48E          | MDBM            |
| SE         | 24             | 25N             | 48E          | MDBM            |
| NW         | 24             | 25N             | 48E          | MDBM            |
| NE         | 24             | 25N             | 48E          | MDBM            |

in Eureka County, Nevada, on the 28 day of  
September 2003.

**RECORDER'S STAMP**

Name and mailing address of locator is:

Donald K. Jennings  
P.O. Box 2663  
Elko, Nevada 89803

The Claim is approximately 1500 feet long and 600 feet wide, such that 1480 feet are claimed in a East direction and 20 feet in a West direction from the point of discovery (monument location), at which the Notice of Location was posted, together with 300 feet on each side of the monument of location and center line of the Claim. The general course of the lode or vein is from the East to the West direction.

The number, location and markings on each corner monument are as follows:

|        | <u>Location</u>         | <u>Markings</u>           | <u>Description</u>              |
|--------|-------------------------|---------------------------|---------------------------------|
| No. 1: | <u>Northwest Corner</u> | <u>N.W. Corner FYE 50</u> | <u>1½" x 1½" x 4' wood post</u> |
| No. 2: | <u>Northeast Corner</u> | <u>N.E. Corner FYE 50</u> | <u>1½" x 1½" x 4' wood post</u> |
| No. 3: | <u>Southeast Corner</u> | <u>S.E. Corner FYE 50</u> | <u>1½" x 1½" x 4' wood post</u> |
| No. 4: | <u>Southwest Corner</u> | <u>S.W. Corner FYE 50</u> | <u>1½" x 1½" x 4' wood post</u> |

As erected on the ground, each corner monument is marked as described above by scribed metal tags.

The work of location consisted of making a claim map as provided in NRS 517.040.

Dated this 8 day of November, 2003

SIGNATURE OF LOCATOR:

By: [Signature]  
Signature  
Agent

Nevada -- Lode Certificate of Location -- NRS. 517.050

**183927**

**BOOK 371 PAGE 50**



BOOK 371 PAGE 051  
OFFICIAL RECORDS  
RECORDED AT THE REQUEST OF  
Donald K Jennings  
2003 NOV 26 PM 4:03

**CERTIFICATE OF LOCATION  
LODGE MINING CLAIM**

**TO ALL WHOM IT MAY CONCERN:**

The undersigned hereby certifies that he has caused to be located the  
FYE 51 Lode Mining Claim in the following quarter

sections(s):

| <u>1/4</u> | <u>Section</u> | <u>Township</u> | <u>Range</u> | <u>Meridian</u> |
|------------|----------------|-----------------|--------------|-----------------|
| SW         | 24             | 25N             | 48E          | MDBM            |
|            |                |                 |              | MDBM            |
|            |                |                 |              | MDBM            |
|            |                |                 |              | MDBM            |

in Eureka County, Nevada, on the 7 day of  
November 2003.

**RECORDER'S STAMP**

Name and mailing address of locator is:

Donald K. Jennings

P.O. Box 2663

Elko, Nevada 89803

The Claim is approximately 1500 feet long and 600 feet wide, such that 10 feet  
are claimed in a East direction and 1490 feet in a West direction from the  
point of discovery (monument location), at which the Notice of Location was posted, together with 300  
feet on each side of the monument of location and center line of the Claim. The general course of the lode or vein is  
from the East to the West direction.

The number, location and markings on each corner monument are as follows:

|        | <u>Location</u>  | <u>Markings</u>    | <u>Description</u>       |
|--------|------------------|--------------------|--------------------------|
| No. 1: | Northwest Corner | N.W. Corner FYE 51 | 1½" x 1½" x 4' wood post |
| No. 2: | Northeast Corner | N.E. Corner FYE 51 | 1½" x 1½" x 4' wood post |
| No. 3: | Southeast Corner | S.E. Corner FYE 51 | 1½" x 1½" x 4' wood post |
| No. 4: | Southwest Corner | S.W. Corner FYE 51 | 1½" x 1½" x 4' wood post |

As erected on the ground, each corner monument is marked as described above by  
scribed metal tags.

The work of location consisted of making a claim map as provided in NRS 517.040.

Dated this 8 day of November, 2003

SIGNATURE OF LOCATOR

By:

Signature

Agent

Nevada - Lode Certificate of Location - NRS. 517.050

**183928**

BOOK 371 PAGE 051

BOOK 371 PAGE 052  
OFFICIAL RECORDS  
RECORDED AT THE REQUEST OF  
Donald K Jennings  
2003 NOV 26 PM 4:04

**CERTIFICATE OF LOCATION  
LOD MINING CLAIM**

**TO ALL WHOM IT MAY CONCERN:**

The undersigned hereby certifies that he has caused to be located the  
FYE 53 Lode Mining Claim in the following quarter

sections(s):

| <u>1/4</u> | <u>Section</u> | <u>Township</u> | <u>Range</u> | <u>Meridian</u> |
|------------|----------------|-----------------|--------------|-----------------|
| SW         | 24             | 25N             | 48E          | MDBM            |
|            |                |                 |              | MDBM            |
|            |                |                 |              | MDBM            |
|            |                |                 |              | MDBM            |

in Eureka County, Nevada, on the 7 day of  
November 2003.

**RECORDER'S STAMP**

Name and mailing address of locator is:

Donald K. Jennings

P.O. Box 2663

Elko, Nevada 89803

The Claim is approximately 1500 feet long and 600 feet wide, such that 10 feet  
are claimed in a East direction and 1490 feet in a West direction from the  
point of discovery (monument location), at which the Notice of Location was posted, together with 300  
feet on each side of the monument of location and center line of the Claim. The general course of the lode or vein is  
from the East to the West direction.

The number, location and marks on each corner monument are as follows:

|        | <u>Location</u>  | <u>Markings</u>    | <u>Description</u>       |
|--------|------------------|--------------------|--------------------------|
| No. 1: | Northwest Corner | N.W. Corner FYE 53 | 1½" x 1½" x 4' wood post |
| No. 2: | Northeast Corner | N.E. Corner FYE 53 | 1½" x 1½" x 4' wood post |
| No. 3: | Southeast Corner | S.E. Corner FYE 53 | 1½" x 1½" x 4' wood post |
| No. 4: | Southwest Corner | S.W. Corner FYE 53 | 1½" x 1½" x 4' wood post |

As erected on the ground, each corner monument is marked as described above by  
scribed metal tags.

The work of location consisted of making a claim map as provided in NRS 517.040.

Dated this 8 day of November, 2003

SIGNATURE OF LOCATOR

By: [Signature]  
Signature Agent

Nevada - Lode Certificate of Location - NRS. 517.050

**183929**

BOOK 371 PAGE 052

BOOK 371 PAGE 053  
OFFICIAL RECORDS  
RECORDED AT THE REQUEST OF  
Donald K Jennings  
2003 NOV 26 PM 4:04

**CERTIFICATE OF LOCATION  
LOD MINING CLAIM**

**TO ALL WHOM IT MAY CONCERN:**

The undersigned hereby certifies that he has caused to be located the  
FYE 55 Lode Mining Claim in the following quarter  
sections(s):

| <u>1/4</u> | <u>Section</u> | <u>Township</u> | <u>Range</u> | <u>Meridian</u> |
|------------|----------------|-----------------|--------------|-----------------|
| SW         | 24             | 25N             | 48E          | MDBM            |
|            |                |                 |              | MDBM            |
|            |                |                 |              | MDBM            |
|            |                |                 |              | MDBM            |

in Eureka County, Nevada, on the 7 day of  
November 2003.

**183930**

**RECORDER'S STAMP**

Name and mailing address of locator is:

Donald K. Jennings

P.O. Box 2663

Elko, Nevada 89803

The Claim is approximately 1500 feet long and 600 feet wide, such that 10 feet  
are claimed in a East direction and 1490 feet in a West direction from the  
point of discovery (monument location), at which the Notice of Location was posted, together with 300  
feet on each side of the monument of location and center line of the Claim. The general course of the lode or vein is  
from the East to the West direction.

The number, location and markings on each corner monument are as follows:

|        | <u>Location</u>  | <u>Markings</u>    | <u>Description</u>       |
|--------|------------------|--------------------|--------------------------|
| No. 1: | Northwest Corner | N.W. Corner FYE 55 | 1½" x 1½" x 4' wood post |
| No. 2: | Northeast Corner | N.E. Corner FYE 55 | 1½" x 1½" x 4' wood post |
| No. 3: | Southeast Corner | S.E. Corner FYE 55 | 1½" x 1½" x 4' wood post |
| No. 4: | Southwest Corner | S.W. Corner FYE 55 | 1½" x 1½" x 4' wood post |

As erected on the ground, each corner monument is marked as described above by  
scribed metal tags.

The work of location consisted of making a claim map as provided in NRS 517.040.

Dated this 8 day of November, 2003

SIGNATURE OF LOCATOR

By: \_\_\_\_\_

Signature

Agent

Nevada - Lode Certificate of Location - NRS. 517.050

**183930**

BOOK 371 PAGE 053

BOOK 371 PAGE 054  
OFFICIAL RECORDS  
RECORDED AT THE REQUEST OF  
Donald K Jennings  
2003 NOV 26 PM 4:04

**CERTIFICATE OF LOCATION  
LODGE MINING CLAIM**

**TO ALL WHOM IT MAY CONCERN:**

The undersigned hereby certifies that he has caused to be located the  
FYE 57 Lode Mining Claim in the following quarter  
sections(s):

| <u>1/4</u> | <u>Section</u> | <u>Township</u> | <u>Range</u> | <u>Meridian</u> |
|------------|----------------|-----------------|--------------|-----------------|
| SW         | 24             | 25N             | 48E          | MDBM            |
|            |                |                 |              | MDBM            |
|            |                |                 |              | MDBM            |
|            |                |                 |              | MDBM            |

in Eureka County, Nevada, on the 7 day of  
November 2003.

**RECORDER'S STAMP**

Name and mailing address of locator is:

Donald K. Jennings

P.O. Box 2663

Elko, Nevada 89803

The Claim is approximately 1500 feet long and 600 feet wide, such that 10 feet  
are claimed in a East direction and 1490 feet in a West direction from the  
point of discovery (monument location), at which the Notice of Location was posted, together with 300  
feet on each side of the monument of location and center line of the Claim. The general course of the lode or vein is  
from the East to the West direction.

The number, location and markings on each corner monument are as follows:

|        | <u>Location</u>  | <u>Markings</u>    | <u>Description</u>       |
|--------|------------------|--------------------|--------------------------|
| No. 1: | Northwest Corner | N.W. Corner FYE 57 | 1½" x 1½" x 4' wood post |
| No. 2: | Northeast Corner | N.E. Corner FYE 57 | 1½" x 1½" x 4' wood post |
| No. 3: | Southeast Corner | S.E. Corner FYE 57 | 1½" x 1½" x 4' wood post |
| No. 4: | Southwest Corner | S.W. Corner FYE 57 | 1½" x 1½" x 4' wood post |

As erected on the ground, each corner monument is marked as described above by  
scribed metal tags.

The work of location consisted of making a claim map as provided in NRS 517.040.

Dated this 8 day of November, 2003

SIGNATURE OF LOCATOR

By:

Signature

Agent

Nevada - Lode Certificate of Location - NRS. 517.050

**183931**

BOOK 371 PAGE 054

BOOK 371 PAGE 055  
OFFICIAL RECORDS  
RECORDED AT THE REQUEST OF  
Donald K. Jennings  
2003 NOV 26 PM 4:04

**CERTIFICATE OF LOCATION  
LO MINING CLAIM**

**TO ALL WHOM IT MAY CONCERN:**

The undersigned hereby certifies that he has caused to be located the  
FYE 59 Lode Mining Claim in the following quarter

sections(s):

| <u>1/4</u> | <u>Section</u> | <u>Township</u> | <u>Range</u> | <u>Meridian</u> |
|------------|----------------|-----------------|--------------|-----------------|
| NE         | 26             | 25N             | 48E          | MDBM            |
| NW         | 26             | 25N             | 48E          | MDBM            |
|            |                |                 |              | MDBM            |
|            |                |                 |              | MDBM            |

in Eureka County, Nevada, on the 28 day of  
September 2003.

**RECORDER'S STAMP**

Name and mailing address of locator is:

Donald K. Jennings  
P.O. Box 2663  
Elko, Nevada 89803

The Claim is approximately 1500 feet long and 600 feet wide, such that 20 feet are claimed in a East direction and 1480 feet in a West direction from the point of discovery (monument location), at which the Notice of Location was posted, together with 300 feet on each side of the monument of location and center line of the Claim. The general course of the lode or vein is from the East to the West direction.

The number, location and markings on each corner monument are as follows:

|        | <u>Location</u>  | <u>Markings</u>    | <u>Description</u>       |
|--------|------------------|--------------------|--------------------------|
| No. 1: | Northwest Corner | N.W. Corner FYE 59 | 1½" x 1½" x 4' wood post |
| No. 2: | Northeast Corner | N.E. Corner FYE 59 | 1½" x 1½" x 4' wood post |
| No. 3: | Southeast Corner | S.E. Corner FYE 59 | 1½" x 1½" x 4' wood post |
| No. 4: | Southwest Corner | S.W. Corner FYE 59 | 1½" x 1½" x 4' wood post |

As erected on the ground, each corner monument is marked as described above by scribed metal tags.

The work of location consisted of making a claim map as provided in NRS 517.040.

Dated this 8 day of November, 2003

SIGNATURE OF LOCATOR

By: [Signature]  
Signature  
Agent

Nevada - Lode Certificate of Location - NRS. 517.050

**183932**

BOOK 371 PAGE 055

BOOK 371 PAGE 056  
OFFICIAL RECORDS  
RECORDED AT THE REQUEST OF  
Donald K Jennings  
2003 NOV 26 PM 4:04

**CERTIFICATE OF LOCATION  
LO MINING CLAIM**

**TO ALL WHOM IT MAY CONCERN:**

The undersigned hereby certifies that he has caused to be located the  
FYE 60 Lode Mining Claim in the following quarter

sections(s):

| <u>1/4</u> | <u>Section</u> | <u>Township</u> | <u>Range</u> | <u>Meridian</u> |
|------------|----------------|-----------------|--------------|-----------------|
| NW         | 26             | 25N             | 48E          | MDBM            |
| NE         | 26             | 25N             | 48E          | MDBM            |
|            |                |                 |              | MDBM            |
|            |                |                 |              | MDBM            |

in Eureka County, Nevada, on the 28 day of  
September 2003.

**RECORDER'S STAMP**

Name and mailing address of locator is:

Donald K. Jennings  
P.O. Box 2663  
Elko, Nevada 89803

The Claim is approximately 1500 feet long and 600 feet wide, such that 20 feet  
are claimed in a East direction and 1480 feet in a West direction from the  
point of discovery (monument location), at which the Notice of Location was posted, together with 300  
feet on each side of the monument location and center line of the Claim. The general course of the lode or vein is  
from the East to the West direction.

The number, location and markings on each corner monument are as follows:

|        | <u>Location</u>  | <u>Markings</u>    | <u>Description</u>       |
|--------|------------------|--------------------|--------------------------|
| No. 1: | Northwest Corner | N.W. Corner FYE 60 | 1½" x 1½" x 4' wood post |
| No. 2: | Northeast Corner | N.E. Corner FYE 60 | 1½" x 1½" x 4' wood post |
| No. 3: | Southeast Corner | S.E. Corner FYE 60 | 1½" x 1½" x 4' wood post |
| No. 4: | Southwest Corner | S.W. Corner FYE 60 | 1½" x 1½" x 4' wood post |

As erected on the ground, each corner monument is marked as described above by  
scribed metal tags.

The work of location consisted of making a claim map as provided in NRS 517.040.

Dated this 8 day of November, 2003

SIGNATURE OF LOCATOR

By: [Signature]  
Signature Agent

**183933**

Nevada - Lode Certificate of Location - NRS. 517.050

**183933**

BOOK 371 PAGE 056

BOOK 371 PAGE 057  
OFFICIAL RECORDS  
RECORDED AT THE REQUEST OF  
Donald K Jennings  
2003 NOV 26 PM 4:04

**CERTIFICATE OF LOCATION  
LODGE MINING CLAIM**

**TO ALL WHOM IT MAY CONCERN:**

The undersigned hereby certifies that he has caused to be located the  
FYE 61 Lode Mining Claim in the following quarter

sections(s):

| <u>1/4</u> | <u>Section</u> | <u>Township</u> | <u>Range</u> | <u>Meridian</u> |
|------------|----------------|-----------------|--------------|-----------------|
| NW         | 26             | 25N             | 48E          | MDBM            |
| NE         | 26             | 25N             | 48E          | MDBM            |
|            |                |                 |              | MDBM            |
|            |                |                 |              | MDBM            |

in Eureka County, Nevada, on the 28 day of  
September 2003.

**RECORDER'S STAMP**

Name and mailing address of locator is:

Donald K. Jennings  
P.O. Box 2663  
Elko, Nevada 89803

The Claim is approximately 1500 feet long and 600 feet wide, such that 20 feet are claimed in a East direction and 1480 feet in a West direction from the point of discovery (monument location), at which the Notice of Location was posted, together with 300 feet on each side of the monument of location and center line of the Claim. The general course of the lode or vein is from the East to the West direction.

The number, location and markings on each corner monument are as follows:

|        | <u>Location</u>  | <u>Markings</u>    | <u>Description</u>       |
|--------|------------------|--------------------|--------------------------|
| No. 1: | Northwest Corner | N.W. Corner FYE 61 | 1½" x 1½" x 4' wood post |
| No. 2: | Northeast Corner | N.E. Corner FYE 61 | 1½" x 1½" x 4' wood post |
| No. 3: | Southeast Corner | S.E. Corner FYE 61 | 1½" x 1½" x 4' wood post |
| No. 4: | Southwest Corner | S.W. Corner FYE 61 | 1½" x 1½" x 4' wood post |

As erected on the ground, each corner monument is marked as described above by scribed metal tags.

The work of location consisted of making a claim map as provided in NRS 517.040.

Dated this 8 day of November, 2003

SIGNATURE OF LOCATOR

By:

Signature

Agent

Nevada - Lode Certificate of Location - NRS. 517.050

**183934**

BOOK 371 PAGE 057



BOOK 371 PAGE 058  
OFFICIAL RECORDS  
RECORDED AT THE REQUEST OF  
Donald K Jennings  
2003 NOV 26 PM 4:04

**CERTIFICATE OF LOCATION  
LODGE MINING CLAIM**

EUREKA COUNTY, NEVADA  
M.N. REBALEATI, RECORDER  
FILE NO. FEES 20.50

**183935**

**TO ALL WHOM IT MAY CONCERN:**

The undersigned hereby certifies that he has caused to be located the  
FYE 62 Lode Mining Claim in the following quarter  
sections(s):

| <u>1/4</u> | <u>Section</u> | <u>Township</u> | <u>Range</u> | <u>Meridian</u> |
|------------|----------------|-----------------|--------------|-----------------|
| NW         | 26             | 25N             | 48E          | MDBM            |
| NE         | 26             | 25N             | 48E          | MDBM            |
|            |                |                 |              | MDBM            |
|            |                |                 |              | MDBM            |

in Eureka County, Nevada, on the 28 day of  
September 2003.

**RECORDER'S STAMP**

Name and mailing address of locator is:

Donald K. Jennings

P.O. Box 2663

Elko, Nevada 89803

The Claim is approximately 1500 feet long and 600 feet wide, such that 20 feet  
are claimed in a East direction and 1480 feet in a West direction from the  
point of discovery (monument location), at which the Notice of Location was posted, together with 300  
feet on each side of the monument of location and center line of the Claim. The general course of the lode or vein is  
from the East to the West direction.

The number, location and marks on each corner monument are as follows:

|        | <u>Location</u>  | <u>Markings</u>    | <u>Description</u>       |
|--------|------------------|--------------------|--------------------------|
| No. 1: | Northwest Corner | N.W. Corner FYE 62 | 1½" x 1½" x 4' wood post |
| No. 2: | Northeast Corner | N.E. Corner FYE 62 | 1½" x 1½" x 4' wood post |
| No. 3: | Southeast Corner | S.E. Corner FYE 62 | 1½" x 1½" x 4' wood post |
| No. 4: | Southwest Corner | S.W. Corner FYE 62 | 1½" x 1½" x 4' wood post |

As erected on the ground, each corner monument is marked as described above by  
scribed metal tags.

The work of location consisted making a claim map as provided in NRS 517.040.

Dated this 8 day of November, 2003

SIGNATURE OF LOCATOR

By:

Signature

Agent

Nevada - Lode Certificate of Location - NRS. 517.050

**183935**

BOOK 371 PAGE 058

**CERTIFICATE OF LOCATION  
LODGE MINING CLAIM**

**TO ALL WHOM IT MAY CONCERN:**

The undersigned hereby certifies that he has caused to be located the  
FYE 63 Lode Mining Claim in the following quarter  
sections(s):

| <u>1/4</u> | <u>Section</u> | <u>Township</u> | <u>Range</u> | <u>Meridian</u> |
|------------|----------------|-----------------|--------------|-----------------|
| NE         | 26             | 25N             | 48E          | MDBM            |
| SE         | 26             | 25N             | 48E          | MDBM            |
| SW         | 26             | 25N             | 48E          | MDBM            |
| NW         | 26             | 25N             | 48E          | MDBM            |

in Eureka County, Nevada, on the 28 day of  
September 2003.

BOOK 371 PAGE 059  
OFFICIAL RECORDS  
RECORDED AT THE REQUEST OF  
Donald K Jennings  
2003 NOV 26 PM 4:04  
EUREKA COUNTY, NEVADA  
M.N. REBALANCE RECORDER  
FILE NO. FEES 20.50  
**183936**

**RECORDER'S STAMP**

Name and mailing address of locator is:

Donald K. Jennings  
P.O. Box 2663  
Elko, Nevada 89803

The Claim is approximately 1500 feet long and 600 feet wide, such that 20 feet  
are claimed in a East direction and 1480 feet in a West direction from the  
point of discovery (monument location), at which the Notice of Location was posted, together with 300  
feet on each side of the monument of location and center line of the Claim. The general course of the lode or vein is  
from the East to the West direction.

The number, location and marks on each corner monument are as follows:

|        | <u>Location</u>         | <u>Markings</u>           | <u>Description</u>              |
|--------|-------------------------|---------------------------|---------------------------------|
| No. 1: | <u>Northwest Corner</u> | <u>N.W. Corner FYE 63</u> | <u>1½" x 1½" x 4' wood post</u> |
| No. 2: | <u>Northeast Corner</u> | <u>N.E. Corner FYE 63</u> | <u>1½" x 1½" x 4' wood post</u> |
| No. 3: | <u>Southeast Corner</u> | <u>S.E. Corner FYE 63</u> | <u>1½" x 1½" x 4' wood post</u> |
| No. 4: | <u>Southwest Corner</u> | <u>S.W. Corner FYE 63</u> | <u>1½" x 1½" x 4' wood post</u> |

As erected on the ground, each corner monument is marked as described above by  
scribed metal tags.

The work of location consisted making a claim map as provided in NRS 517.040.

Dated this 8 day of November, 2003

SIGNATURE OF LOCATOR

By: [Signature]  
Signature  
Agent

Nevada - Lode Certificate of Location - NRS. 517.050

**183936**

BOOK 371 PAGE 059

BOOK 371 PAGE 060  
OFFICIAL RECORDS  
RECORDED AT THE REQUEST OF  
*Donald K Jennings*  
2003 NOV 26 PM 4:04

**CERTIFICATE OF LOCATION  
LO MINING CLAIM**

**TO ALL WHOM IT MAY CONCERN:**

The undersigned hereby certifies that he has caused to be located the  
FYE 64 Lode Mining Claim in the following quarter  
sections(s):

| <u>1/4</u> | <u>Section</u> | <u>Township</u> | <u>Range</u> | <u>Meridian</u> |
|------------|----------------|-----------------|--------------|-----------------|
| SE         | 26             | 25N             | 48E          | MDBM            |
| SW         | 26             | 25N             | 48E          | MDBM            |
|            |                |                 |              | MDBM            |
|            |                |                 |              | MDBM            |

in Eureka County, Nevada, on the 28 day of  
September 2003.

**183937**

**RECORDER'S STAMP**

Name and mailing address of locator is:

Donald K. Jennings  
P.O. Box 2663  
Elko, Nevada 89803

The Claim is approximately 1500 feet long and 600 feet wide, such that 20 feet  
are claimed in a East direction and 1480 feet in a West direction from the  
point of discovery (monument location), at which the Notice of Location was posted, together with 300  
feet on each side of the monument of location and center line of the Claim. The general course of the lode or vein is  
from the East to the West direction.

The number, location and markings on each corner monument are as follows:

|        | <u>Location</u>         | <u>Markings</u>           | <u>Description</u>              |
|--------|-------------------------|---------------------------|---------------------------------|
| No. 1: | <u>Northwest Corner</u> | <u>N.W. Corner FYE 64</u> | <u>1½" x 1½" x 4' wood post</u> |
| No. 2: | <u>Northeast Corner</u> | <u>N.E. Corner FYE 64</u> | <u>1½" x 1½" x 4' wood post</u> |
| No. 3: | <u>Southeast Corner</u> | <u>S.E. Corner FYE 64</u> | <u>1½" x 1½" x 4' wood post</u> |
| No. 4: | <u>Southwest Corner</u> | <u>S.W. Corner FYE 64</u> | <u>1½" x 1½" x 4' wood post</u> |

As erected on the ground, each corner monument is marked as described above by  
scribed metal tags.

The work of location consisted of making a claim map as provided in NRS 517.040.

Dated this 8 day of November, 2003

SIGNATURE OF LOCATOR

By: *Donald K Jennings*  
Signature Agent

Nevada - Lode Certificate of Location - NRS. 517.050

**183937**

BOOK 371 PAGE 060

BOOK 371 PAGE 061  
OFFICIAL RECORDS  
RECORDED AT THE REQUEST OF  
Donald K Jennings  
2003 NOV 26 PM 4:05

**CERTIFICATE OF LOCATION  
LODGE MINING CLAIM**

**TO ALL WHOM IT MAY CONCERN:**

The undersigned hereby certifies that he has caused to be located the  
FYE 65 Lode Mining Claim in the following quarter

sections(s):

| 1/4 | Section | Township | Range | Meridian |
|-----|---------|----------|-------|----------|
| SE  | 26      | 25N      | 48E   | MDBM     |
| SW  | 26      | 25N      | 48E   | MDBM     |
|     |         |          |       | MDBM     |
|     |         |          |       | MDBM     |

in Eureka County, Nevada, on the 28 day of  
September 2003.

**RECORDER'S STAMP**

Name and mailing address locator is:

Donald K. Jennings  
P.O. Box 2663  
Elko, Nevada 89803

The Claim is approximately 1500 feet long and 600 feet wide, such that 20 feet  
are claimed in a East direction and 1480 feet in a West direction from the  
point of discovery (monument location), at which the Notice of Location was posted, together with 300  
feet on each side of the monument of location and center line of the Claim. The general course of the lode or vein is  
from the East to the West direction.

The number, location and markings on each corner monument are as follows:

|        | Location         | Markings           | Description              |
|--------|------------------|--------------------|--------------------------|
| No. 1: | Northwest Corner | N.W. Corner FYE 65 | 1½" x 1½" x 4' wood post |
| No. 2: | Northeast Corner | N.E. Corner FYE 65 | 1½" x 1½" x 4' wood post |
| No. 3: | Southeast Corner | S.E. Corner FYE 65 | 1½" x 1½" x 4' wood post |
| No. 4: | Southwest Corner | S.W. Corner FYE 65 | 1½" x 1½" x 4' wood post |

As erected on the ground, each corner monument is marked as described above by  
scribed metal tags.

The work of location consists of making a claim map as provided in NRS 517.040.

Dated this 8 day of Nember, 2003

SIGNATURE OF LOCATOR

By: [Signature]  
Signature Agent

Nevada - Lode Certificate of Location - NRS. 517.050

**183938**

BOOK 371 PAGE 061

**CERTIFICATE OF LOCATION  
LODGE MINING CLAIM**

BOOK 371 PAGE 062  
OFFICIAL RECORDS  
RECORDED AT THE REQUEST OF  
Donald K. Jennings  
2003 NOV 26 PM 4:05

EUREKA COUNTY, NEVADA  
M.H. REBALEATI, RECORDER  
FILE NO. FEES 20.50

**183939**

**TO ALL WHOM IT MAY CONCERN:**

The undersigned hereby certifies that he has caused to be located the  
FYE 66 Lode Mining Claim in the following quarter  
sections(s):

| <u>1/4</u> | <u>Section</u> | <u>Township</u> | <u>Range</u> | <u>Meridian</u> |
|------------|----------------|-----------------|--------------|-----------------|
| SE         | 26             | 25N             | 48E          | MDBM            |
| SW         | 26             | 25N             | 48E          | MDBM            |
|            |                |                 |              | MDBM            |
|            |                |                 |              | MDBM            |

in Eureka County, Nevada, on the 28 day of  
September 2003.

**RECORDER'S STAMP**

Name and mailing address of locator is:

Donald K. Jennings  
P.O. Box 2663  
Elko, Nevada 89803

The Claim is approximately 1500 feet long and 600 feet wide, such that 20 feet  
are claimed in a East direction and 1480 feet in a West direction from the  
point of discovery (monument location), at which the Notice of Location was posted, together with 300  
feet on each side of the monument of location and center line of the Claim. The general course of the lode or vein is  
from the East to the West direction.

The number, location and markings on each corner monument are as follows:


|        | <u>Location</u>         | <u>Markings</u>           | <u>Description</u>              |
|--------|-------------------------|---------------------------|---------------------------------|
| No. 1: | <u>Northwest Corner</u> | <u>N.W. Corner FYE 66</u> | <u>1½" x 1½" x 4' wood post</u> |
| No. 2: | <u>Northeast Corner</u> | <u>N.E. Corner FYE 66</u> | <u>1½" x 1½" x 4' wood post</u> |
| No. 3: | <u>Southeast Corner</u> | <u>S.E. Corner FYE 66</u> | <u>1½" x 1½" x 4' wood post</u> |
| No. 4: | <u>Southwest Corner</u> | <u>S.W. Corner FYE 66</u> | <u>1½" x 1½" x 4' wood post</u> |

As erected on the ground, each corner monument is marked as described above by  
scribed metal tags.

The work of location consisted of making a claim map as provided in NRS 517.040.

Dated this 8 day of November, 2003

SIGNATURE OF LOCATOR

By:   
Signature  
Agent

Nevada - Lode Certificate of Location - NRS. 517.050

**183939**

BOOK 371 PAGE 062

BOOK 371 PAGE 063  
OFFICIAL RECORDS  
RECORDED AT THE REQUEST OF  
Donald K Jennings  
2003 NOV 26 PM 4:05

**CERTIFICATE OF LOCATION  
LODGE MINING CLAIM**

**TO ALL WHOM IT MAY CONCERN:**

The undersigned hereby certifies that he has caused to be located the  
FYE 67 Lode Mining Claim in the following quarter

sections(s):

| 1/4 | Section | Township | Range | Meridian |
|-----|---------|----------|-------|----------|
| SE  | 26      | 25N      | 48E   | MDBM     |
| SW  | 26      | 25N      | 48E   | MDBM     |
| NW  | 35      | 25N      | 48E   | MDBM     |
| NE  | 35      | 25N      | 48E   | MDBM     |

in Eureka County, Nevada, on the 28 day of  
September 2003.

**RECORDER'S STAMP**

Name and mailing address of locator is:

Donald K. Jennings  
P.O. Box 2663  
Elko, Nevada 89803

The Claim is approximately 1500 feet long and 600 feet wide, such that 20 feet are claimed in a East direction and 1480 feet in a West direction from the point of discovery (monument location), at which the Notice of Location was posted, together with 300 feet on each side of the monument of location and center line of the Claim. The general course of the lode or vein is from the East to the West direction.

The number, location and markings on each corner monument are as follows:

|        | Location         | Markings           | Description              |
|--------|------------------|--------------------|--------------------------|
| No. 1: | Northwest Corner | N.W. Corner FYE 67 | 1½" x 1½" x 4' wood post |
| No. 2: | Northeast Corner | N.E. Corner FYE 67 | 1½" x 1½" x 4' wood post |
| No. 3: | Southeast Corner | S.E. Corner FYE 67 | 1½" x 1½" x 4' wood post |
| No. 4: | Southwest Corner | S.W. Corner FYE 67 | 1½" x 1½" x 4' wood post |

As erected on the ground, each corner monument is marked as described above by scribed metal tags.

The work of location consisted of making a claim map as provided in NRS 517.040.

Dated this 8 day of November, 2003

SIGNATURE OF LOCATOR

By: [Signature]  
Signature Agent

**183940**

FEES 20.50

**183940**

BOOK 371 PAGE 063

BOOK 371 PAGE 64  
OFFICIAL RECORDS  
RECORDED AT THE REQUEST OF  
*Donald K Jennings*  
2003 NOV 26 PM 4:05

**CERTIFICATE OF LOCATION  
LODGE MINING CLAIM**

**TO ALL WHOM IT MAY CONCERN:**

EUREKA COUNTY, NEVADA  
M.H. REBALEATI, RECORDER  
FILE NO. FEES 20.50

**183941**

The undersigned hereby certifies that he has caused to be located the  
FYE 68 Lode Mining Claim in the following quarter  
sections(s):

| <u>1/4</u> | <u>Section</u> | <u>Township</u> | <u>Range</u> | <u>Meridian</u> |
|------------|----------------|-----------------|--------------|-----------------|
| NW         | 25             | 25N             | 48E          | MDBM            |
| NE         | 25             | 25N             | 48E          | MDBM            |
|            |                |                 |              | MDBM            |
|            |                |                 |              | MDBM            |

in Eureka County, Nevada, on the 28 day of  
September 2003.

**RECORDER'S STAMP**

Name and mailing address of locator is:

Donald K. Jennings  
P.O. Box 2663  
Elko, Nevada 89803

The Claim is approximately 1500 feet long and 600 feet wide, such that 1480  
feet are claimed in a East direction and 20 feet in a West direction from the  
point of discovery (monument location), at which the Notice of Location was posted, together with 300  
feet on each side of the monument of location and center line of the Claim. The general course of the lode or vein is  
from the East to the West direction.

The number, location and markings on each corner monument are as follows:

|        | <u>Location</u>         | <u>Markings</u>           | <u>Description</u>              |
|--------|-------------------------|---------------------------|---------------------------------|
| No. 1: | <u>Northwest Corner</u> | <u>N.W. Corner FYE 68</u> | <u>1½" x 1½" x 4' wood post</u> |
| No. 2: | <u>Northeast Corner</u> | <u>N.E. Corner FYE 68</u> | <u>1½" x 1½" x 4' wood post</u> |
| No. 3: | <u>Southeast Corner</u> | <u>S.E. Corner FYE 68</u> | <u>1½" x 1½" x 4' wood post</u> |
| No. 4: | <u>Southwest Corner</u> | <u>S.W. Corner FYE 68</u> | <u>1½" x 1½" x 4' wood post</u> |

As erected on the ground, each corner monument is marked as described above by  
scribed metal tags.

The work of location consisted of making a claim map as provided in NRS 517.040.

Dated this 8 day of November, 2003

SIGNATURE OF LOCATOR

By: *Donald K Jennings*  
Signature Agent

Nevada - Lode Certificate of Location - NRS. 517.050

**183941**

BOOK 371 PAGE 64



**CERTIFICATE OF LOCATION  
LODGING CLAIM**

**TO ALL WHOM IT MAY CONCERN:**

The undersigned hereby certifies that he has caused to be located the  
FYE 69 Lode Mining Claim in the following quarter

sections(s):

| <u>1/4</u> | <u>Section</u> | <u>Township</u> | <u>Range</u> | <u>Meridian</u> |
|------------|----------------|-----------------|--------------|-----------------|
| NW         | 25             | 25N             | 48E          | MDBM            |
| NE         | 25             | 25N             | 48E          | MDBM            |
|            |                |                 |              | MDBM            |
|            |                |                 |              | MDBM            |

in Eureka County, Nevada, on the 28 day of  
September 2003.

**RECORDER'S STAMP**

Name and mailing address of locator is:

Donald K. Jennings

P.O. Box 2663

Elko, Nevada 89803

The Claim is approximately 1500 feet long and 600 feet wide, such that 1480  
feet are claimed in a East direction and 20 feet in a West direction from the  
point of discovery (monument location), at which the Notice of Location was posted, together with 300  
feet on each side of the monument of location and center line of the Claim. The general course of the lode or vein is  
from the East to the West direction.

The number, location and marks on each corner monument are as follows:

|        | <u>Location</u>         | <u>Markings</u>           | <u>Description</u>              |
|--------|-------------------------|---------------------------|---------------------------------|
| No. 1: | <u>Northwest Corner</u> | <u>N.W. Corner FYE 69</u> | <u>1½" x 1½" x 4' wood post</u> |
| No. 2: | <u>Northeast Corner</u> | <u>N.E. Corner FYE 69</u> | <u>1½" x 1½" x 4' wood post</u> |
| No. 3: | <u>Southeast Corner</u> | <u>S.E. Corner FYE 69</u> | <u>1½" x 1½" x 4' wood post</u> |
| No. 4: | <u>Southwest Corner</u> | <u>S.W. Corner FYE 69</u> | <u>1½" x 1½" x 4' wood post</u> |

As erected on the ground, each corner monument is marked as described above by  
scribed metal tags.

The work of location consisted making a claim map as provided in NRS 517.040.

Dated this 8 day of November, 2003

SIGNATURE OF LOCATOR

By: [Signature]  
Signature Agent

BOOK 371 PAGE 65  
OFFICIAL RECORDS  
RECORDED AT THE REQUEST OF  
Donald K. Jennings  
2003 NOV 26 PM 4:05  
EUREKA COUNTY, NEVADA  
M.H. REBALEATH, RECORDER  
FILE NO. 183942 FEES 20.50

**CERTIFICATE OF LOCATION  
LODGE MINING CLAIM**

**TO ALL WHOM IT MAY CONCERN:**

The undersigned hereby certifies that he has caused to be located the  
FYE 70 Lode Mining Claim in the following quarter

sections(s):

| <u>1/4</u> | <u>Section</u> | <u>Township</u> | <u>Range</u> | <u>Meridian</u> |
|------------|----------------|-----------------|--------------|-----------------|
| NW         | 25             | 25N             | 48E          | MDBM            |
| NE         | 25             | 25N             | 48E          | MDBM            |
|            |                |                 |              | MDBM            |
|            |                |                 |              | MDBM            |

in Eureka County, Nevada, on the 28 day of  
September 2003.

**RECORDER'S STAMP**

Name and mailing address of locator is:

Donald K. Jennings  
P.O. Box 2663  
Elko, Nevada 89803

The Claim is approximately 1500 feet long and 600 feet wide, such that 1480 feet are claimed in a East direction and 20 feet in a West direction from the point of discovery (monument location), at which the Notice of Location was posted, together with 300 feet on each side of the monument of location and center line of the Claim. The general course of the lode or vein is from the East to the West direction.

The number, location and markings on each corner monument are as follows:

|        | <u>Location</u>  | <u>Markings</u>    | <u>Description</u>       |
|--------|------------------|--------------------|--------------------------|
| No. 1: | Northwest Corner | N.W. Corner FYE 70 | 1½" x 1½" x 4' wood post |
| No. 2: | Northeast Corner | N.E. Corner FYE 70 | 1½" x 1½" x 4' wood post |
| No. 3: | Southeast Corner | S.E. Corner FYE 70 | 1½" x 1½" x 4' wood post |
| No. 4: | Southwest Corner | S.W. Corner FYE 70 | 1½" x 1½" x 4' wood post |

As erected on the ground, each corner monument is marked as described above by scribed metal tags.

The work of location consisted of making a claim map as provided in NRS 517.040.

Dated this 8 day of November, 2003

SIGNATURE OF LOCATOR

By: [Signature]  
Signature Agent

BOOK 371 PAGE 66  
OFFICIAL RECORDS  
RECORDED AT THE REQUEST OF  
*Donald K Jennings*  
2003 NOV 26 PM 4:05  
EUREKA COUNTY, NEVADA  
M.N. REBALANCE RECORDER  
FILE NO. FEES 20.50

**183943**

**CERTIFICATE OF LOCATION  
LODGE MINING CLAIM**

BOOK 371 PAGE 67  
OFFICIAL RECORDS  
RECORDED AT THE REQUEST OF  
Donald K. Jennings  
2003 NOV 26 PM 4:05

EUREKA COUNTY, NEVADA  
MIN. RECLAMATION RECORDER  
FILE NO. FEES 20.50

**TO ALL WHOM IT MAY CONCERN:**

The undersigned hereby certifies that he has caused to be located the  
FYE 71 Lode Mining Claim in the following quarter

sections(s):

| <u>1/4</u> | <u>Section</u> | <u>Township</u> | <u>Range</u> | <u>Meridian</u> |
|------------|----------------|-----------------|--------------|-----------------|
| NW         | 25             | 25N             | 48E          | MDBM            |
| NE         | 25             | 25N             | 48E          | MDBM            |
|            |                |                 |              | MDBM            |
|            |                |                 |              | MDBM            |

**183944**

in Eureka County, Nevada, on the 28 day of  
September 2003.

**RECORDER'S STAMP**

Name and mailing address locator is:

Donald K. Jennings  
P.O. Box 2663  
Elko, Nevada 89803

The Claim is approximately 1500 feet long and 600 feet wide, such that 1480  
feet are claimed in a East direction and 20 feet in a West direction from the  
point of discovery (monument location), at which the Notice of Location was posted, together with 300  
feet on each side of the monument of location and center line of the Claim. The general course of the lode or vein is  
from the East to the West direction.

The number, location and markings on each corner monument are as follows:

|        | <u>Location</u>         | <u>Markings</u>           | <u>Description</u>              |
|--------|-------------------------|---------------------------|---------------------------------|
| No. 1: | <u>Northwest Corner</u> | <u>N.W. Corner FYE 71</u> | <u>1½" x 1½" x 4' wood post</u> |
| No. 2: | <u>Northeast Corner</u> | <u>N.E. Corner FYE 71</u> | <u>1½" x 1½" x 4' wood post</u> |
| No. 3: | <u>Southeast Corner</u> | <u>S.E. Corner FYE 71</u> | <u>1½" x 1½" x 4' wood post</u> |
| No. 4: | <u>Southwest Corner</u> | <u>S.W. Corner FYE 71</u> | <u>1½" x 1½" x 4' wood post</u> |

As erected on the ground, each corner monument is marked as described above by  
scribed metal tags.

The work of location consisted of making a claim map as provided in NRS 517.040.

Dated this 8 day of November, 2003

SIGNATURE OF LOCATOR

By: [Signature]

Signature

Agent

Nevada - Lode Certificate of Location - NRS. 517.050

**183944**

BOOK 371 PAGE 067

**CERTIFICATE OF LOCATION  
LODGE MINING CLAIM**

BOOK 371 PAGE 68  
OFFICIAL RECORDS  
RECORDED AT THE REQUEST OF  
Donald K Jennings  
2003 NOV 26 PM 4:05

EUREKA COUNTY, NEVADA  
N.N. REBALEATI, RECORDER  
FILE NO. FEES 20.50

**183945**

**TO ALL WHOM IT MAY CONCERN:**

The undersigned hereby certifies that he has caused to be located the  
FYE 72 Lode Mining Claim in the following quarter  
sections(s):

| <u>1/4</u> | <u>Section</u> | <u>Township</u> | <u>Range</u> | <u>Meridian</u> |
|------------|----------------|-----------------|--------------|-----------------|
| NW         | 25             | 25N             | 48E          | MDBM            |
| NE         | 25             | 25N             | 48E          | MDBM            |
| SE         | 25             | 25N             | 48E          | MDBM            |
| SW         | 25             | 25N             | 48E          | MDBM            |

in Eureka County, Nevada, on the 28 day of  
September 2003.

**RECORDER'S STAMP**

Name and mailing address of locator is:

Donald K. Jennings  
P.O. Box 2663  
Elko, Nevada 89803

The Claim is approximately 1500 feet long and 600 feet wide, such that 1480  
feet are claimed in a East direction and 20 feet in a West direction from the  
point of discovery (monument location), at which the Notice of Location was posted, together with 300  
feet on each side of the monument of location and center line of the Claim. The general course of the lode or vein is  
from the East to the West direction.

The number, location and marks on each corner monument are as follows:

|        | <u>Location</u>         | <u>Markings</u>           | <u>Description</u>              |
|--------|-------------------------|---------------------------|---------------------------------|
| No. 1: | <u>Northwest Corner</u> | <u>N.W. Corner FYE 72</u> | <u>1½" x 1½" x 4' wood post</u> |
| No. 2: | <u>Northeast Corner</u> | <u>N.E. Corner FYE 72</u> | <u>1½" x 1½" x 4' wood post</u> |
| No. 3: | <u>Southeast Corner</u> | <u>S.E. Corner FYE 72</u> | <u>1½" x 1½" x 4' wood post</u> |
| No. 4: | <u>Southwest Corner</u> | <u>S.W. Corner FYE 72</u> | <u>1½" x 1½" x 4' wood post</u> |

As erected on the ground, each corner monument is marked as described above by  
scribed metal tags.

The work of location consisted of making a claim map as provided in NRS 517.040.

Dated this 8 day of November, 2003

SIGNATURE OF LOCATOR

By: [Signature]  
Signature  
Agent

Nevada - Lode Certificate of Location - NRS. 517.050

**183945**

BOOK 371 PAGE 68

**CERTIFICATE OF LOCATION  
LO MINING CLAIM**

BOOK 371 PAGE 69  
OFFICIAL RECORDS  
RECORDED AT THE REQUEST OF  
Donald K Jennings  
2003 NOV 26 PM 4:05

EUREKA COUNTY, NEVADA  
M.N. REBALANCE RECORDER  
FILE NO. FEES 20.50

**183946**

**TO ALL WHOM IT MAY CONCERN:**

The undersigned hereby certifies that he has caused to be located the  
FYE 73 Lode Mining Claim in the following quarter

|              |                |                 |              |                 |
|--------------|----------------|-----------------|--------------|-----------------|
| sections(s): |                |                 |              |                 |
| <u>1/4</u>   | <u>Section</u> | <u>Township</u> | <u>Range</u> | <u>Meridian</u> |
| <u>SW</u>    | <u>25</u>      | <u>25N</u>      | <u>48E</u>   | <u>MDBM</u>     |
| <u>SE</u>    | <u>25</u>      | <u>25N</u>      | <u>48E</u>   | <u>MDBM</u>     |
|              |                |                 |              | <u>MDBM</u>     |
|              |                |                 |              | <u>MDBM</u>     |

in Eureka County, Nevada, on the 28 day of  
September 2003.

**RECORDER'S STAMP**

Name and mailing address of locator is: Donald K. Jennings  
P.O. Box 2663  
Elko, Nevada 89803

The Claim is approximately 1500 feet long and 600 feet wide, such that 1480  
feet are claimed in a East direction and 20 feet in a West direction from the  
point of discovery (monument location), at which the Notice of Location was posted, together with 300  
feet on each side of the monument of location and center line of the Claim. The general course of the lode or vein is  
from the East to the West direction.

The number, location and markings on each corner monument are as follows:

|        | <u>Location</u>         | <u>Markings</u>           | <u>Description</u>              |
|--------|-------------------------|---------------------------|---------------------------------|
| No. 1: | <u>Northwest Corner</u> | <u>N.W. Corner FYE 73</u> | <u>1½" x 1½" x 4' wood post</u> |
| No. 2: | <u>Northeast Corner</u> | <u>N.E. Corner FYE 73</u> | <u>1½" x 1½" x 4' wood post</u> |
| No. 3: | <u>Southeast Corner</u> | <u>S.E. Corner FYE 73</u> | <u>1½" x 1½" x 4' wood post</u> |
| No. 4: | <u>Southwest Corner</u> | <u>S.W. Corner FYE 73</u> | <u>1½" x 1½" x 4' wood post</u> |

As erected on the ground, each corner monument is marked as described above by  
scribed metal tags.

The work of location consisted of making a claim map as provided in NRS 517.040.

Dated this 8 day of November, 2003

SIGNATURE OF LOCATOR

By: [Signature]  
Signature Agent

**CERTIFICATE OF LOCATION  
LODGE MINING CLAIM**

**TO ALL WHOM IT MAY CONCERN:**

The undersigned hereby certifies that he has caused to be located the  
FYE 74 Lode Mining Claim in the following quarter  
sections(s):

| <u>1/4</u> | <u>Section</u> | <u>Township</u> | <u>Range</u> | <u>Meridian</u> |
|------------|----------------|-----------------|--------------|-----------------|
| SW         | 25             | 25N             | 48E          | MDBM            |
| SE         | 25             | 25N             | 48E          | MDBM            |
|            |                |                 |              | MDBM            |
|            |                |                 |              | MDBM            |

in Eureka County, Nevada, on the 28 day of  
September 2003.

**RECORDER'S STAMP**

Name and mailing address of locator is:

Donald K. Jennings  
P.O. Box 2663  
Elko, Nevada 89803

The Claim is approximately 1500 feet long and 600 feet wide, such that 1480  
feet are claimed in a East direction and 20 feet in a West direction from the  
point of discovery (monument location), at which the Notice of Location was posted, together with 300  
feet on each side of the monument of location and center line of the Claim. The general course of the lode or vein is  
from the East to the West direction.

The number, location and markings on each corner monument are as follows:

|        | <u>Location</u>  | <u>Markings</u>    | <u>Description</u>       |
|--------|------------------|--------------------|--------------------------|
| No. 1: | Northwest Corner | N.W. Corner FYE 74 | 1½" x 1½" x 4" wood post |
| No. 2: | Northeast Corner | N.E. Corner FYE 74 | 1½" x 1½" x 4" wood post |
| No. 3: | Southeast Corner | S.E. Corner FYE 74 | 1½" x 1½" x 4" wood post |
| No. 4: | Southwest Corner | S.W. Corner FYE 74 | 1½" x 1½" x 4" wood post |

As erected on the ground, each corner monument is marked as described above by  
scribed metal tags.

The work of location consisted of making a claim map as provided in NRS 517.040.

Dated this 8 day of November, 2003

SIGNATURE OF LOCATOR

By: [Signature]  
Signature Agent

BOOK 371 PAGE 70  
OFFICIAL RECORDS  
RECORDED AT THE REQUEST OF  
Donald K. Jennings  
2003 NOV 26 PM 4: 05  
EUREKA COUNTY, NEVADA  
M.N. REDEVELOPMENT RECORDER  
FILE NO. 183947  
FEES 20.50

BOOK 371 PAGE 71  
OFFICIAL RECORDS  
RECORDED AT THE REQUEST OF  
Donald K Jennings  
2003 NOV 26 PM 4:05

**CERTIFICATE OF LOCATION  
LODGE MINING CLAIM**

**TO ALL WHOM IT MAY CONCERN:**

The undersigned hereby certifies that he has caused to be located the  
FYE 75 Lode Mining Claim in the following quarter

sections(s):

| <u>1/4</u> | <u>Section</u> | <u>Township</u> | <u>Range</u> | <u>Meridian</u> |
|------------|----------------|-----------------|--------------|-----------------|
| SW         | 25             | 25N             | 48E          | MDBM            |
| SE         | 25             | 25N             | 48E          | MDBM            |
|            |                |                 |              | MDBM            |
|            |                |                 |              | MDBM            |

in Eureka County, Nevada, on the 28 day of  
September 2003.

**RECORDER'S STAMP**

Name and mailing address of locator is:

Donald K. Jennings  
P.O. Box 2663  
Elko, Nevada 89803

The Claim is approximately 1500 feet long and 600 feet wide, such that 1480 feet are claimed in a East direction and 20 feet in a West direction from the point of discovery (monument location), at which the Notice of Location was posted, together with 300 feet on each side of the monument of location and center line of the Claim. The general course of the lode or vein is from the East to the West direction.

The number, location and markings on each corner monument are as follows:

|        | <u>Location</u>  | <u>Markings</u>    | <u>Description</u>       |
|--------|------------------|--------------------|--------------------------|
| No. 1: | Northwest Corner | N.W. Corner FYE 75 | 1½" x 1½" x 4' wood post |
| No. 2: | Northeast Corner | N.E. Corner FYE 75 | 1½" x 1½" x 4' wood post |
| No. 3: | Southeast Corner | S.E. Corner FYE 75 | 1½" x 1½" x 4' wood post |
| No. 4: | Southwest Corner | S.W. Corner FYE 75 | 1½" x 1½" x 4' wood post |

As erected on the ground, each corner monument is marked as described above by scribed metal tags.

The work of location consisted of making a claim map as provided in NRS 517.040.

Dated this 8 day of November, 2003

SIGNATURE OF LOCATOR

By: [Signature]  
Signature  
Agent

Nevada - Lode Certificate of Location - NRS. 517.050

**183948** BOOK 371 PAGE 071



**CERTIFICATE OF LOCATION  
LO MINING CLAIM**

TO ALL WHOM IT MAY CONCERN:

The undersigned hereby certifies that he has caused to be located the  
FYE 76 Lode Mining Claim in the following quarter

sections(s):

| 1/4 | Section | Township | Range | Meridian |
|-----|---------|----------|-------|----------|
| SW  | 25      | 25N      | 48E   | MDBM     |
| SE  | 25      | 25N      | 48E   | MDBM     |
| NE  | 36      | 25N      | 48E   | MDBM     |
| NW  | 36      | 25N      | 48E   | MDBM     |

in Eureka County, Nevada, on the 28 day of  
September 2003.

**RECORDER'S STAMP**

Name and mailing address locator is:

Donald K. Jennings

P.O. Box 2663

Elko, Nevada 89803

The Claim is approximately 1500 feet long and 600 feet wide, such that 1480 feet are claimed in a East direction and 20 feet in a West direction from the point of discovery (monument location), at which the Notice of Location was posted, together with 300 feet on each side of the monument of location and center line of the Claim. The general course of the lode or vein is from the East to the West direction.

The number, location and markings on each corner monument are as follows:

|        | Location         | Markings           | Description              |
|--------|------------------|--------------------|--------------------------|
| No. 1: | Northwest Corner | N.W. Corner FYE 76 | 1½" x 1½" x 4' wood post |
| No. 2: | Northeast Corner | N.E. Corner FYE 76 | 1½" x 1½" x 4' wood post |
| No. 3: | Southeast Corner | S.E. Corner FYE 76 | 1½" x 1½" x 4' wood post |
| No. 4: | Southwest Corner | S.W. Corner FYE 76 | 1½" x 1½" x 4' wood post |

As erected on the ground, each corner monument is marked as described above by scribed metal tags.

The work of location consisted of making a claim map as provided in NRS 517.040.

Dated this 8 day of November, 2003

SIGNATURE OF LOCATOR

By: [Signature]  
Signature Agent

BOOK 371 PAGE 72  
OFFICIAL RECORDS  
RECORDED AT THE REQUEST OF  
*Donald K. Jennings*  
2003 NOV 26 PM 4:05

EUREKA COUNTY, NEVADA  
M.N. REBALANCE, RECORDED  
FILE NO. FEES 20.50

**183949**

**183949**

BOOK 371 PAGE 072

**CERTIFICATE OF LOCATION  
LO MINING CLAIM**

BOOK 371 PAGE 23  
OFFICIAL RECORDS  
RECORDED AT THE REQUEST OF  
Donald K Jennings  
2003 NOV 26 PM 4:05

EUREKA COUNTY, NEVADA  
M.N. REGALATI, RECORDER  
FILE NO. \_\_\_\_\_ FEES 20.50

**183950**

**TO ALL WHOM IT MAY CONCERN:**

The undersigned hereby certifies that he has caused to be located the  
FYE 77 Lode Mining Claim in the following quarter

sections(s):

| <u>1/4</u> | <u>Section</u> | <u>Township</u> | <u>Range</u> | <u>Meridian</u> |
|------------|----------------|-----------------|--------------|-----------------|
| SW         | 13             | 25N             | 48E          | MDBM            |
| SE         | 14             | 25N             | 48E          | MDBM            |
|            |                |                 |              | MDBM            |
|            |                |                 |              | MDBM            |

in Eureka County, Nevada, on the 28 day of  
September 2003.

**RECORDER'S STAMP**

Name and mailing address of locator is:

Donald K. Jennings  
P.O. Box 2663  
Elko, Nevada 89803

The Claim is approximately 1500 feet long and 600 feet wide, such that 20 feet  
are claimed in a East direction and 1480 feet in a West direction from the  
point of discovery (monument location), at which the Notice of Location was posted, together with 300  
feet on each side of the monument of location and center line of the Claim. The general course of the lode or vein is  
from the East to the West direction.

The number, location and markings on each corner monument are as follows:

|        | <u>Location</u>  | <u>Markings</u>    | <u>Description</u>       |
|--------|------------------|--------------------|--------------------------|
| No. 1: | Northwest Corner | N.W. Corner FYE 77 | 1½" x 1½" x 4' wood post |
| No. 2: | Northeast Corner | N.E. Corner FYE 77 | 1½" x 1½" x 4' wood post |
| No. 3: | Southeast Corner | S.E. Corner FYE 77 | 1½" x 1½" x 4' wood post |
| No. 4: | Southwest Corner | S.W. Corner FYE 77 | 1½" x 1½" x 4' wood post |

As erected on the ground, each corner monument is marked as described above by  
scribed metal tags.

The work of location consisted of making a claim map as provided in NRS 517.040.

Dated this 8 day of November, 2003

SIGNATURE OF LOCATOR

By: [Signature]  
Signature  
Agent

Nevada - Lode Certificate of Location - NRS. 517.050

**183950**

BOOK 371 | PAGE 073

BOOK 371 PAGE 74  
OFFICIAL RECORDS  
RECORDED AT THE REQUEST OF  
*Donald K. Jennings*  
2003 NOV 26 PM 4:06

**CERTIFICATE OF LOCATION  
LO MINING CLAIM**

**TO ALL WHOM IT MAY CONCERN:**

The undersigned hereby certifies that he has caused to be located the  
FYE 78 Lode Mining Claim in the following quarter

sections(s):

| <u>1/4</u> | <u>Section</u> | <u>Township</u> | <u>Range</u> | <u>Meridian</u> |
|------------|----------------|-----------------|--------------|-----------------|
| SW         | 13             | 25N             | 48E          | MDBM            |
| SE         | 13             | 25N             | 48E          | MDBM            |
|            |                |                 |              | MDBM            |
|            |                |                 |              | MDBM            |

**183951**

in Eureka County, Nevada, on the 28 day of  
September 2003.

**RECORDER'S STAMP**

Name and mailing address of locator is:

Donald K. Jennings

P.O. Box 2663

Elko, Nevada 89803

The Claim is approximately 1500 feet long and 600 feet wide, such that 1480  
feet are claimed in a East direction and 20 feet in a West direction from the  
point of discovery (monument location), at which the Notice of Location was posted, together with 300  
feet on each side of the monument of location and center line of the Claim. The general course of the lode or vein is  
from the East to the West direction.

The number, location and marks on each corner monument are as follows:

|        | <u>Location</u>         | <u>Markings</u>           | <u>Description</u>              |
|--------|-------------------------|---------------------------|---------------------------------|
| No. 1: | <u>Northwest Corner</u> | <u>N.W. Corner FYE 78</u> | <u>1½" x 1½" x 4' wood post</u> |
| No. 2: | <u>Northeast Corner</u> | <u>N.E. Corner FYE 78</u> | <u>1½" x 1½" x 4' wood post</u> |
| No. 3: | <u>Southeast Corner</u> | <u>S.E. Corner FYE 78</u> | <u>1½" x 1½" x 4' wood post</u> |
| No. 4: | <u>Southwest Corner</u> | <u>S.W. Corner FYE 78</u> | <u>1½" x 1½" x 4' wood post</u> |

As erected on the ground, each corner monument is marked as described above by  
scribed metal tags.

The work of location consisted of making a claim map as provided in NRS 517.040.

Dated this 8 day of November, 2003

SIGNATURE OF LOCATOR

By: *Donald K. Jennings*  
Signature

Agent

Nevada - Lode Certificate of Location - NRS. 517.050

**183951** BOOK 371 PAGE 074

BOOK 371 PAGE 25  
OFFICIAL RECORDS  
RECORDED AT THE REQUEST OF  
*Donald K Jennings*  
2003 NOV 26 PM 4:06

**CERTIFICATE OF LOCATION  
LODGE MINING CLAIM**

**TO ALL WHOM IT MAY CONCERN:**

The undersigned hereby certifies that he has caused to be located the  
FYE 79 Lode Mining Claim in the following quarter  
sections(s):

| <u>1/4</u> | <u>Section</u> | <u>Township</u> | <u>Range</u> | <u>Meridian</u> |
|------------|----------------|-----------------|--------------|-----------------|
| SW         | 13             | 25N             | 48E          | MDBM            |
| SE         | 14             | 25N             | 48E          | MDBM            |
|            |                |                 |              | MDBM            |
|            |                |                 |              | MDBM            |

**183952**

in Eureka County, Nevada, on the 28 day of  
September 2003.

**RECORDER'S STAMP**

Name and mailing address of locator is:

Donald K. Jennings

P.O. Box 2663

Elko, Nevada 89803

The Claim is approximately 1500 feet long and 600 feet wide, such that 20 feet  
are claimed in a East direction and 1480 feet in a West direction from the  
point of discovery (monument location), at which the Notice of Location was posted, together with 300  
feet on each side of the monument of location and center line of the Claim. The general course of the lode or vein is  
from the East to the West direction.

The number, location and markings on each corner monument are as follows:

|        | <u>Location</u>  | <u>Markings</u>    | <u>Description</u>       |
|--------|------------------|--------------------|--------------------------|
| No. 1: | Northwest Corner | N.W. Corner FYE 79 | 1½" x 1½" x 4' wood post |
| No. 2: | Northeast Corner | N.E. Corner FYE 79 | 1½" x 1½" x 4' wood post |
| No. 3: | Southeast Corner | S.E. Corner FYE 79 | 1½" x 1½" x 4' wood post |
| No. 4: | Southwest Corner | S.W. Corner FYE 79 | 1½" x 1½" x 4' wood post |

As erected on the ground, each corner monument is marked as described above by  
scribed metal tags.

The work of location consisted of making a claim map as provided in NRS 517.040.

Dated this 8 day of November, 2003

SIGNATURE OF LOCATOR

By:

Signature

Agent

Nevada - Lode Certificate of Location - NRS. 517.050

**183952** BOOK 371 PAGE 075

BOOK 371 PAGE 76  
OFFICIAL RECORDS  
RECORDED AT THE REQUEST OF  
*Donald K. Jennings*  
2003 NOV 26 PM 4:06

**CERTIFICATE OF LOCATION  
LODGE MINING CLAIM**

**TO ALL WHOM IT MAY CONCERN:**

The undersigned hereby certifies that he has caused to be located the  
FYE 80 Lode Mining Claim in the following quarter  
sections(s):

| <u>1/4</u> | <u>Section</u> | <u>Township</u> | <u>Range</u> | <u>Meridian</u> |
|------------|----------------|-----------------|--------------|-----------------|
| SW         | 13             | 25N             | 48E          | MDBM            |
| SE         | 13             | 25N             | 48E          | MDBM            |
|            |                |                 |              | MDBM            |
|            |                |                 |              | MDBM            |

in Eureka County, Nevada, on the 28 day of  
September 2003.

**RECORDER'S STAMP**

Name and mailing address of locator is:

Donald K. Jennings  
P.O. Box 2663  
Elko, Nevada 89803

The Claim is approximately 1500 feet long and 600 feet wide, such that 1480  
feet are claimed in a East direction and 20 feet in a West direction from the  
point of discovery (monument location), at which the Notice of Location was posted, together with 300  
feet on each side of the monument of location and center line of the Claim. The general course of the lode or vein is  
from the East to the West direction.

The number, location and markings on each corner monument are as follows:

|        | <u>Location</u>         | <u>Markings</u>           | <u>Description</u>              |
|--------|-------------------------|---------------------------|---------------------------------|
| No. 1: | <u>Northwest Corner</u> | <u>N.W. Corner FYE 80</u> | <u>1½" x 1½" x 4' wood post</u> |
| No. 2: | <u>Northeast Corner</u> | <u>N.E. Corner FYE 80</u> | <u>1½" x 1½" x 4' wood post</u> |
| No. 3: | <u>Southeast Corner</u> | <u>S.E. Corner FYE 80</u> | <u>1½" x 1½" x 4' wood post</u> |
| No. 4: | <u>Southwest Corner</u> | <u>S.W. Corner FYE 80</u> | <u>1½" x 1½" x 4' wood post</u> |

As erected on the ground, each corner monument is marked as described above by  
scribed metal tags.

The work of location consisted of making a claim map as provided in NRS 517.040.

Dated this 8 day of November, 2003

SIGNATURE OF LOCATOR

By: *Donald K. Jennings*  
Signature  
Agent

Nevada - Lode Certificate of Location - NRS. 517.050

**183953**

BOOK 371 PAGE 076

**CERTIFICATE OF LOCATION  
LODING CLAIM**

BOOK 371 PAGE 77  
OFFICIAL RECORDS  
RECORDED AT THE REQUEST OF  
Donald K Jennings  
2003 NOV 26 PM 4:06

EUREKA COUNTY, NEVADA  
M.N. REBALEATI, RECORDER  
FILE NO. 183954 FEES 20.50

**TO ALL WHOM IT MAY CONCERN:**

The undersigned hereby certifies that he has caused to be located the  
FYE 81 Lode Mining Claim in the following quarter  
sections(s):

| <u>1/4</u> | <u>Section</u> | <u>Township</u> | <u>Range</u> | <u>Meridian</u> |
|------------|----------------|-----------------|--------------|-----------------|
| <u>SW</u>  | <u>13</u>      | <u>25N</u>      | <u>48E</u>   | <u>MDBM</u>     |
| <u>SE</u>  | <u>14</u>      | <u>25N</u>      | <u>48E</u>   | <u>MDBM</u>     |
|            |                |                 |              | <u>MDBM</u>     |
|            |                |                 |              | <u>MDBM</u>     |

in Eureka County, Nevada, on the 28 day of  
September 2003.

**RECORDER'S STAMP**

Name and mailing address of locator is:

Donald K. Jennings

P.O. Box 2663

Elko, Nevada 89803

The Claim is approximately 1500 feet long and 600 feet wide, such that 20 feet  
are claimed in a East direction and 1480 feet in a West direction from the  
point of discovery (monument location), at which the Notice of Location was posted, together with 300  
feet on each side of the monument of location and center line of the Claim. The general course of the lode or vein is  
from the East to the West direction.

The number, location and marks on each corner monument are as follows:


|        | <u>Location</u>         | <u>Markings</u>           | <u>Description</u>              |
|--------|-------------------------|---------------------------|---------------------------------|
| No. 1: | <u>Northwest Corner</u> | <u>N.W. Corner FYE 81</u> | <u>1½" x 1½" x 4' wood post</u> |
| No. 2: | <u>Northeast Corner</u> | <u>N.E. Corner FYE 81</u> | <u>1½" x 1½" x 4' wood post</u> |
| No. 3: | <u>Southeast Corner</u> | <u>S.E. Corner FYE 81</u> | <u>1½" x 1½" x 4' wood post</u> |
| No. 4: | <u>Southwest Corner</u> | <u>S.W. Corner FYE 81</u> | <u>1½" x 1½" x 4' wood post</u> |

As erected on the ground, each corner monument is marked as described above by  
scribed metal tags.

The work of location consisted of making a claim map as provided in NRS 517.040.

Dated this 8 day of November, 2003

SIGNATURE OF LOCATOR

By:   
Signature Agent

Nevada - Lode Certificate of Location - NRS. 517.050

**183954**

BOOK 371 PAGE 77

**CERTIFICATE OF LOCATION  
LO MINING CLAIM**

BOOK 371 PAGE 78  
OFFICIAL RECORDS  
RECORDED AT THE REQUEST OF  
Donald K. Jennings  
2003 NOV 26 PM 4:06

EUREKA COUNTY, NEVADA  
M.N. REBALANCE RECORDER  
FILE NO. 183955 FEES 20.50

**TO ALL WHOM IT MAY CONCERN:**

The undersigned hereby certifies that he has caused to be located the  
FYE 82 Lode Mining Claim in the following quarter

sections(s):

| <u>1/4</u> | <u>Section</u> | <u>Township</u> | <u>Range</u> | <u>Meridian</u> |
|------------|----------------|-----------------|--------------|-----------------|
| SW         | 13             | 25N             | 48E          | MDBM            |
| SE         | 13             | 25N             | 48E          | MDBM            |
|            |                |                 |              | MDBM            |
|            |                |                 |              | MDBM            |

in Eureka County, Nevada, on the 28 day of  
September 2003.

**RECORDER'S STAMP**

Name and mailing address of locator is:

Donald K. Jennings  
P.O. Box 2663  
Elko, Nevada 89803

The Claim is approximately 1500 feet long and 600 feet wide, such that 1480  
feet are claimed in a East direction and 20 feet in a West direction from the  
point of discovery (monument location), at which the Notice of Location was posted, together with 300  
feet on each side of the monument of location and center line of the Claim. The general course of the lode or vein is  
from the East to the West direction.

The number, location and markings on each corner monument are as follows:

|        | <u>Location</u>  | <u>Markings</u>    | <u>Description</u>       |
|--------|------------------|--------------------|--------------------------|
| No. 1: | Northwest Corner | N.W. Corner FYE 82 | 1½" x 1½" x 4' wood post |
| No. 2: | Northeast Corner | N.E. Corner FYE 82 | 1½" x 1½" x 4' wood post |
| No. 3: | Southeast Corner | S.E. Corner FYE 82 | 1½" x 1½" x 4' wood post |
| No. 4: | Southwest Corner | S.W. Corner FYE 82 | 1½" x 1½" x 4' wood post |

As erected on the ground, each corner monument is marked as described above by  
scribed metal tags.

The work of location consisted of making a claim map as provided in NRS 517.040.

Dated this 8 day of November, 2003

SIGNATURE OF LOCATOR

By: [Signature]  
Signature  
Agent

Nevada - Lode Certificate of Location - NRS. 517.050

**183955**

BOOK 371 PAGE 078



**CERTIFICATE OF LOCATION  
LO MINING CLAIM**

BOOK 371 PAGE 79  
OFFICIAL RECORDS  
RECORDED AT THE REQUEST OF  
Donald K. Jennings  
2003 NOV 26 PM 4:06

EUREKA COUNTY, NEVADA  
M.N. REBELEATH RECORDER  
FILE NO. FEES 20.50

**183956**

**TO ALL WHOM IT MAY CONCERN:**

The undersigned hereby certifies that he has caused to be located the  
FYE 83 Lode Mining Claim in the following quarter  
sections(s):

| <u>1/4</u> | <u>Section</u> | <u>Township</u> | <u>Range</u> | <u>Meridian</u> |
|------------|----------------|-----------------|--------------|-----------------|
| SW         | 13             | 25N             | 48E          | MDBM            |
| SE         | 14             | 25N             | 48E          | MDBM            |
|            |                |                 |              | MDBM            |
|            |                |                 |              | MDBM            |

in Eureka County, Nevada, on the 28 day of  
September 2003.

**RECORDER'S STAMP**

Name and mailing address of locator is:

Donald K. Jennings  
P.O. Box 2663  
Elko, Nevada 89803

The Claim is approximately 1500 feet long and 600 feet wide, such that 20 feet  
are claimed in a East direction and 1480 feet in a West direction from the  
point of discovery (monument location), at which the Notice of Location was posted, together with 300  
feet on each side of the monument of location and center line of the Claim. The general course of the lode or vein is  
from the East to the West direction.

The number, location and markings on each corner monument are as follows:


|        | <u>Location</u>         | <u>Markings</u>           | <u>Description</u>              |
|--------|-------------------------|---------------------------|---------------------------------|
| No. 1: | <u>Northwest Corner</u> | <u>N.W. Corner FYE 83</u> | <u>1½" x 1½" x 4' wood post</u> |
| No. 2: | <u>Northeast Corner</u> | <u>N.E. Corner FYE 83</u> | <u>1½" x 1½" x 4' wood post</u> |
| No. 3: | <u>Southeast Corner</u> | <u>S.E. Corner FYE 83</u> | <u>1½" x 1½" x 4' wood post</u> |
| No. 4: | <u>Southwest Corner</u> | <u>S.W. Corner FYE 83</u> | <u>1½" x 1½" x 4' wood post</u> |

As erected on the ground, each corner monument is marked as described above by  
scribed metal tags.

The work of location consisted of making a claim map as provided in NRS 517.040.

Dated this 8 day of November, 2003

SIGNATURE OF LOCATOR

By:   
Signature Agent

Nevada - Lode Certificate of Location - NRS. 517.050

**183956** BOOK 371 PAGE 79

**CERTIFICATE OF LOCATION  
LODGE MINING CLAIM**

**TO ALL WHOM IT MAY CONCERN:**

The undersigned hereby certifies that he has caused to be located the  
FYE 84 Lode Mining Claim in the following quarter  
sections(s):

| <u>1/4</u> | <u>Section</u> | <u>Township</u> | <u>Range</u> | <u>Meridian</u> |
|------------|----------------|-----------------|--------------|-----------------|
| SW         | 13             | 25N             | 48E          | MDBM            |
| SE         | 13             | 25N             | 48E          | MDBM            |
|            |                |                 |              | MDBM            |
|            |                |                 |              | MDBM            |

in Eureka County, Nevada, on the 28 day of  
September 2003.

BOOK 371 PAGE 80  
OFFICIAL RECORDS  
RECORDED AT THE REQUEST OF  
Donald K Jennings  
2003 NOV 26 PM 4:06

EUREKA COUNTY, NEVADA  
MIN. REDEVELOPMENT RECORDER  
FILE NO. 183957 FEES 20.50

**RECORDER'S STAMP**

Name and mailing address of locator is:

Donald K. Jennings  
P.O. Box 2663  
Elko, Nevada 89803

The Claim is approximately 1500 feet long and 600 feet wide, such that 1480  
feet are claimed in a East direction and 20 feet in a West direction from the  
point of discovery (monument location), at which the Notice of Location was posted, together with 300  
feet on each side of the monument of location and center line of the Claim. The general course of the lode or vein is  
from the East to the West direction.

The number, location and markings on each corner monument are as follows:

|        | <u>Location</u>         | <u>Markings</u>           | <u>Description</u>              |
|--------|-------------------------|---------------------------|---------------------------------|
| No. 1: | <u>Northwest Corner</u> | <u>N.W. Corner FYE 84</u> | <u>1½" x 1½" x 4' wood post</u> |
| No. 2: | <u>Northeast Corner</u> | <u>N.E. Corner FYE 84</u> | <u>1½" x 1½" x 4' wood post</u> |
| No. 3: | <u>Southeast Corner</u> | <u>S.E. Corner FYE 84</u> | <u>1½" x 1½" x 4' wood post</u> |
| No. 4: | <u>Southwest Corner</u> | <u>S.W. Corner FYE 84</u> | <u>1½" x 1½" x 4' wood post</u> |

As erected on the ground, each corner monument is marked as described above by  
scribed metal tags.

The work of location consisted of making a claim map as provided in NRS 517.040.

Dated this 8 day of November, 2003

SIGNATURE OF LOCATOR

By: [Signature]  
Signature Agent

Nevada - Lode Certificate of Location - NRS. 517.050

**183957** BOOK 371 PAGE 080

BOOK 371 PAGE 81  
OFFICIAL RECORDS  
RECORDED AT THE REQUEST OF  
*Donald K Jennings*  
2003 NOV 26 PM 4:06

**CERTIFICATE OF LOCATION  
LO MINING CLAIM**

**TO ALL WHOM IT MAY CONCERN:**

The undersigned hereby certifies that he has caused to be located the  
FYE 85 Lode Mining Claim in the following quarter  
sections(s):

| <u>1/4</u> | <u>Section</u> | <u>Township</u> | <u>Range</u> | <u>Meridian</u> |
|------------|----------------|-----------------|--------------|-----------------|
| SW         | 13             | 25N             | 48E          | MDBM            |
| NW         | 24             | 25N             | 48E          | MDBM            |
| SE         | 14             | 25N             | 48E          | MDBM            |
| NE         | 23             | 25N             | 48E          | MDBM            |

in Eureka County, Nevada, on the 28 day of  
September 2003.

**RECORDER'S STAMP**

Name and mailing address of locator is:

Donald K. Jennings

P.O. Box 2663

Elko, Nevada 89803

The Claim is approximately 1500 feet long and 600 feet wide, such that 20 feet  
are claimed in a East direction and 1480 feet in a West direction from the  
point of discovery (monument location), at which the Notice of Location was posted, together with 300  
feet on each side of the monument of location and center line of the Claim. The general course of the lode or vein is  
from the East to the West direction.

The number, location and markings on each corner monument are as follows:

|        | <u>Location</u>         | <u>Markings</u>           | <u>Description</u>              |
|--------|-------------------------|---------------------------|---------------------------------|
| No. 1: | <u>Northwest Corner</u> | <u>N.W. Corner FYE 85</u> | <u>1½" x 1½" x 4' wood post</u> |
| No. 2: | <u>Northeast Corner</u> | <u>N.E. Corner FYE 85</u> | <u>1½" x 1½" x 4' wood post</u> |
| No. 3: | <u>Southeast Corner</u> | <u>S.E. Corner FYE 85</u> | <u>1½" x 1½" x 4' wood post</u> |
| No. 4: | <u>Southwest Corner</u> | <u>S.W. Corner FYE 85</u> | <u>1½" x 1½" x 4' wood post</u> |

As erected on the ground, each corner monument is marked as described above by  
scribed metal tags.

The work of location consisted of making a claim map as provided in NRS 517.040.

Dated this 8 day of November, 2003

SIGNATURE OF LOCATOR

By: *Donald K Jennings*

Signature

Agent

Nevada - Lode Certificate of Location - NRS. 517.050

**183958**

BOOK 371 | PAGE 081

**CERTIFICATE OF LOCATION  
LODING CLAIM**

BOOK 371 PAGE 82  
OFFICIAL RECORDS  
RECORDED AT THE REQUEST OF  
Donald K Jennings  
2003 NOV 26 PM 4:06

EUREKA COUNTY, NEVADA  
M.N. REBALANCE RECORDED  
FILE NO. FEES 20.50

**183959**

**TO ALL WHOM IT MAY CONCERN:**

The undersigned hereby certify that he has caused to be located the  
FYE 86 Lode Mining Claim in the following quarter  
sections(s):

| <u>1/4</u> | <u>Section</u> | <u>Township</u> | <u>Range</u> | <u>Meridian</u> |
|------------|----------------|-----------------|--------------|-----------------|
| SW         | 13             | 25N             | 48E          | MDBM            |
| SE         | 13             | 25N             | 48E          | MDBM            |
| NE         | 24             | 25N             | 48E          | MDBM            |
| NW         | 24             | 25N             | 48E          | MDBM            |

in Eureka County, Nevada, on the 28 day of  
September 2003.

**RECORDER'S STAMP**

Name and mailing address of locator is:

Donald K. Jennings  
P.O. Box 2663  
Elko, Nevada 89803

The Claim is approximately 1500 feet long and 600 feet wide, such that 1480  
feet are claimed in a East direction and 20 feet in a West direction from the  
point of discovery (monument location), at which the Notice of Location was posted, together with 300  
feet on each side of the monument of location and center line of the Claim. The general course of the lode or vein is  
from the East to the West direction.

The number, location and markings on each corner monument are as follows:

|        | <u>Location</u>  | <u>Markings</u>    | <u>Description</u>       |
|--------|------------------|--------------------|--------------------------|
| No. 1: | Northwest Corner | N.W. Corner FYE 86 | 1½" x 1½" x 4' wood post |
| No. 2: | Northeast Corner | N.E. Corner FYE 86 | 1½" x 1½" x 4' wood post |
| No. 3: | Southeast Corner | S.E. Corner FYE 86 | 1½" x 1½" x 4' wood post |
| No. 4: | Southwest Corner | S.W. Corner FYE 86 | 1½" x 1½" x 4' wood post |

As erected on the ground, each corner monument is marked as described above by  
scribed metal tags.

The work of location consisted of making a claim map as provided in NRS 517.040.

Dated this 8 day of November, 2003

SIGNATURE OF LOCATOR

By: [Signature]  
Signature Agent

Nevada - Lode Certificate of Location - NRS. 517.050

**183959**

BOOK 371 | PAGE 082

BOOK 371 PAGE 83  
OFFICIAL RECORDS  
RECORDED AT THE REQUEST OF  
*Donald K Jennings*  
2003 NOV 26 PM 4:06

**CERTIFICATE OF LOCATION  
LODGE MINING CLAIM**

TO ALL WHOM IT MAY CONCERN:

The undersigned hereby certifies that he has caused to be located the  
FYE 87 Lode Mining Claim in the following quarter

**183960**

sections(s):

| 1/4 | Section | Township | Range | Meridian |
|-----|---------|----------|-------|----------|
| NW  | 24      | 25N      | 48E   | MDBM     |
| NE  | 23      | 25N      | 48E   | MDBM     |
|     |         |          |       | MDBM     |
|     |         |          |       | MDBM     |

in Eureka County, Nevada, on the 28 day of  
September 2003.

**RECORDER'S STAMP**

Name and mailing address of locator is:

Donald K. Jennings  
P.O. Box 2663  
Elko, Nevada 89803

The Claim is approximately 1500 feet long and 600 feet wide, such that 20 feet  
are claimed in a East direction and 1480 feet in a West direction from the  
point of discovery (monument location), at which the Notice of Location was posted, together with 300  
feet on each side of the monument of location and center line of the Claim. The general course of the lode or vein is  
from the East to the West direction.

The number, location and markings on each corner monument are as follows:

|        | Location         | Markings           | Description              |
|--------|------------------|--------------------|--------------------------|
| No. 1: | Northwest Corner | N.W. Corner FYE 87 | 1½" x 1½" x 4' wood post |
| No. 2: | Northeast Corner | N.E. Corner FYE 87 | 1½" x 1½" x 4' wood post |
| No. 3: | Southeast Corner | S.E. Corner FYE 87 | 1½" x 1½" x 4' wood post |
| No. 4: | Southwest Corner | S.W. Corner FYE 87 | 1½" x 1½" x 4' wood post |

As erected on the ground, each corner monument is marked as described above by  
scribed metal tags.

The work of location consisted of making a claim map as provided in NRS 517.040.

Dated this 8 day of November, 2003

SIGNATURE OF LOCATOR

By: *Donald K. Jennings*  
Signature  
Agent

Nevada - Lode Certificate of Location - NRS. 517.050

**183960**

BOOK 371 PAGE 083

**CERTIFICATE OF LOCATION  
LO MINING CLAIM**

BOOK 371 PAGE 84  
OFFICIAL RECORDS  
RECORDED AT THE REQUEST OF  
Donald K. Jennings  
2003 NOV 26 PM 4:06

EUREKA COUNTY, NEVADA  
M.I. REDEALATI, RECORDER  
FILE NO. 183961 FEES 20.00

**TO ALL WHOM IT MAY CONCERN:**

The undersigned hereby certifies that he has caused to be located the  
FYE 88 Lode Mining Claim in the following quarter

sections(s):

| <u>1/4</u> | <u>Section</u> | <u>Township</u> | <u>Range</u> | <u>Meridian</u> |
|------------|----------------|-----------------|--------------|-----------------|
| NW         | 24             | 25N             | 48E          | MDBM            |
| NE         | 24             | 25N             | 48E          | MDBM            |
|            |                |                 |              | MDBM            |
|            |                |                 |              | MDBM            |

in Eureka County, Nevada, on the 28 day of  
September 2003.

**RECORDER'S STAMP**

Name and mailing address of locator is:

Donald K. Jennings  
P.O. Box 2663  
Elko, Nevada 89803

The Claim is approximately 1500 feet long and 600 feet wide, such that 1480  
feet are claimed in a East direction and 20 feet in a West direction from the  
point of discovery (monument location), at which the Notice of Location was posted, together with 300  
feet on each side of the monument of location and center line of the Claim. The general course of the lode or vein is  
from the East to the West direction.

The number, location and marks on each corner monument are as follows:

|        | <u>Location</u>  | <u>Markings</u>    | <u>Description</u>       |
|--------|------------------|--------------------|--------------------------|
| No. 1: | Northwest Corner | N.W. Corner FYE 88 | 1½" x 1½" x 4' wood post |
| No. 2: | Northeast Corner | N.E. Corner FYE 88 | 1½" x 1½" x 4' wood post |
| No. 3: | Southeast Corner | S.E. Corner FYE 88 | 1½" x 1½" x 4' wood post |
| No. 4: | Southwest Corner | S.W. Corner FYE 88 | 1½" x 1½" x 4' wood post |

As erected on the ground, each corner monument is marked as described above by  
scribed metal tags.

The work of location consisted of making a claim map as provided in NRS 517.040.

Dated this 8 day of November, 2003

SIGNATURE OF LOCATOR

By: [Signature]  
Signature Agent

Nevada - Lode Certificate of Location - NRS. 517.050

**183961**

BOOK 371 PAGE 084

**CERTIFICATE OF LOCATION  
LO MINING CLAIM**

**TO ALL WHOM IT MAY CONCERN:**

The undersigned hereby certifies that he has caused to be located the  
FYE 89 Lode Mining Claim in the following quarter  
sections(s):

| <u>1/4</u> | <u>Section</u> | <u>Township</u> | <u>Range</u> | <u>Meridian</u> |
|------------|----------------|-----------------|--------------|-----------------|
| NW         | 24             | 25N             | 48E          | MDBM            |
| NE         | 23             | 25N             | 48E          | MDBM            |
|            |                |                 |              | MDBM            |
|            |                |                 |              | MDBM            |

in Eureka County, Nevada, on the 28 day of  
September 2003.

BOOK 371 PAGE 85  
OFFICIAL RECORDS  
RECORDED AT THE REQUEST OF  
Donald K Jennings  
2003 NOV 26 PM 4:06

EUREKA COUNTY, NEVADA  
M.H. REBALEATI, RECORDER  
FILE NO. FEES 20.50

**183962**

**RECORDER'S STAMP**

Name and mailing address of locator is:

Donald K. Jennings  
P.O. Box 2663  
Elko, Nevada 89803

The Claim is approximately 1500 feet long and 600 feet wide, such that 20 feet  
are claimed in a East direction and 1480 feet in a West direction from the  
point of discovery (monument location), at which the Notice of Location was posted, together with 300  
feet on each side of the monument of location and center line of the Claim. The general course of the lode or vein is  
from the East to the West direction.

The number, location and markings on each corner monument are as follows:

|        | <u>Location</u>         | <u>Markings</u>           | <u>Description</u>              |
|--------|-------------------------|---------------------------|---------------------------------|
| No. 1: | <u>Northwest Corner</u> | <u>N.W. Corner FYE 89</u> | <u>1½" x 1½" x 4' wood post</u> |
| No. 2: | <u>Northeast Corner</u> | <u>N.E. Corner FYE 89</u> | <u>1½" x 1½" x 4' wood post</u> |
| No. 3: | <u>Southeast Corner</u> | <u>S.E. Corner FYE 89</u> | <u>1½" x 1½" x 4' wood post</u> |
| No. 4: | <u>Southwest Corner</u> | <u>S.W. Corner FYE 89</u> | <u>1½" x 1½" x 4' wood post</u> |

As erected on the ground, each corner monument is marked as described above by  
scribed metal tags.

The work of location consisted of making a claim map as provided in NRS 517.040.

Dated this 8 day of November, 2003

SIGNATURE OF LOCATOR

By: [Signature]  
Signature Agent

Nevada - Lode Certificate of Location - NRS. 517.050

**183962**

BOOK 371 PAGE 085



**CERTIFICATE OF LOCATION  
LODGE MINING CLAIM**

BOOK 371 PAGE 86  
OFFICIAL RECORDS  
RECORDED AT THE REQUEST OF  
Donald K. Jennings  
2003 NOV 26 PM 4:07

EUREKA COUNTY, NEVADA  
M.H. REBELETTI, RECORDER  
FILE NO. FEES 20.00

**183963**

TO ALL WHOM IT MAY CONCERN:

The undersigned hereby certifies that he has caused to be located the  
FYE 90 Lode Mining Claim in the following quarter

sections(s):

| 1/4 | Section | Township | Range | Meridian |
|-----|---------|----------|-------|----------|
| NW  | 24      | 25N      | 48E   | MDBM     |
| NE  | 24      | 25N      | 48E   | MDBM     |
|     |         |          |       | MDBM     |
|     |         |          |       | MDBM     |

in Eureka County, Nevada, on the 28 day of  
September 2003.

**RECORDER'S STAMP**

Name and mailing address of locator is:

Donald K. Jennings  
P.O. Box 2663  
Elko, Nevada 89803

The Claim is approximately 1500 feet long and 600 feet wide, such that 1480  
feet are claimed in a East direction and 20 feet in a West direction from the  
point of discovery (monument location), at which the Notice of Location was posted, together with 300  
feet on each side of the monument of location and center line of the Claim. The general course of the lode or vein is  
from the East to the West direction.

The number, location and markings on each corner monument are as follows:

|        | Location         | Markings           | Description              |
|--------|------------------|--------------------|--------------------------|
| No. 1: | Northwest Corner | N.W. Corner FYE 90 | 1½" x 1½" x 4' wood post |
| No. 2: | Northeast Corner | N.E. Corner FYE 90 | 1½" x 1½" x 4' wood post |
| No. 3: | Southeast Corner | S.E. Corner FYE 90 | 1½" x 1½" x 4' wood post |
| No. 4: | Southwest Corner | S.W. Corner FYE 90 | 1½" x 1½" x 4' wood post |

As erected on the ground, each corner monument is marked as described above by  
scribed metal tags.

The work of location consisted of making a claim map as provided in NRS 517.040.

Dated this 8 day of November, 2003

SIGNATURE OF LOCATOR:

By: [Signature]  
Signature  
Agent

Nevada - Lode Certificate of Location - NRS. 517.050

**183963**

BOOK 371 PAGE 86

**CERTIFICATE OF LOCATION  
LODE MINING CLAIM**

BOOK 371 PAGE 87  
OFFICIAL RECORDS  
RECORDED AT THE REQUEST OF  
Donald K. Jennings  
2003 NOV 26 PM 4:07

EUREKA COUNTY, NEVADA  
H.M. REBALEATI, RECORDER  
FILE NO. FEES 20.00  
**183964**

**TO ALL WHOM IT MAY CONCERN:**

The undersigned hereby certifies that he has caused to be located the  
FYE 91 Lode Mining Claim in the following quarter

| 1/4 | Section | Township | Range | Meridian |
|-----|---------|----------|-------|----------|
| NW  | 24      | 25N      | 48E   | MDBM     |
| NE  | 23      | 25N      | 48E   | MDBM     |
|     |         |          |       | MDBM     |
|     |         |          |       | MDBM     |

in Eureka County, Nevada, on the 28 day of  
September 2003.

**RECORDER'S STAMP**

Name and mailing address locator is:

Donald K. Jennings  
P.O. Box 2663  
Elko, Nevada 89803

The Claim is approximately 1500 feet long and 600 feet wide, such that 20 feet  
are claimed in a East direction and 1480 feet in a West direction from the  
point of discovery (monument location), at which the Notice of Location was posted, together with 300  
feet on each side of the monument location and center line of the Claim. The general course of the lode or vein is  
from the East to the West direction.

The number, location and markings on each corner monument are as follows:

|        | Location         | Markings           | Description              |
|--------|------------------|--------------------|--------------------------|
| No. 1: | Northwest Corner | N.W. Corner FYE 91 | 1½" x 1½" x 4' wood post |
| No. 2: | Northeast Corner | N.E. Corner FYE 91 | 1½" x 1½" x 4' wood post |
| No. 3: | Southeast Corner | S.E. Corner FYE 91 | 1½" x 1½" x 4' wood post |
| No. 4: | Southwest Corner | S.W. Corner FYE 91 | 1½" x 1½" x 4' wood post |

As erected on the ground, each corner monument is marked as described above by  
scribed metal tags.

The work of location consisted of making a claim map as provided in NRS 517.040.

Dated this 8 day of November, 2003

SIGNATURE OF LOCATOR:

By: [Signature]  
Signature  
Agent

Nevada - Lode Certificate of Location - NRS. 517.050

**183964**

BOOK 371 PAGE 87

BOOK 371 PAGE 88  
OFFICIAL RECORDS  
RECORDED AT THE REQUEST OF  
Donald K Jennings  
2003 NOV 26 PM 4:07

**CERTIFICATE OF LOCATION  
LO MINING CLAIM**

**TO ALL WHOM IT MAY CONCERN:**

EUREKA COUNTY, NEVADA  
M.H. REBALEATI, RECORDER  
FILE NO. FEES 20.50

The undersigned hereby certifies that he has caused to be located the  
FYE 92 Lode Mining Claim in the following quarter  
sections(s):

**183965**

| 1/4 | Section | Township | Range | Meridian |
|-----|---------|----------|-------|----------|
| NW  | 24      | 25N      | 48E   | MDBM     |
| NE  | 24      | 25N      | 48E   | MDBM     |
|     |         |          |       | MDBM     |
|     |         |          |       | MDBM     |

in Eureka County, Nevada, on the 28 day of  
September 2003.

**RECORDER'S STAMP**

Name and mailing address of locator is:

Donald K. Jennings  
P.O. Box 2663  
Elko, Nevada 89803

The Claim is approximately 1500 feet long and 600 feet wide, such that 1480 feet are claimed in a East direction and 20 feet in a West direction from the point of discovery (monument location), at which the Notice of Location was posted, together with 300 feet on each side of the monument location and center line of the Claim. The general course of the lode or vein is from the East to the West direction.

The number, location and marks on each corner monument are as follows:

|        | Location         | Markings           | Description              |
|--------|------------------|--------------------|--------------------------|
| No. 1: | Northwest Corner | N.W. Corner FYE 92 | 1½" x 1½" x 4' wood post |
| No. 2: | Northeast Corner | N.E. Corner FYE 92 | 1½" x 1½" x 4' wood post |
| No. 3: | Southeast Corner | S.E. Corner FYE 92 | 1½" x 1½" x 4' wood post |
| No. 4: | Southwest Corner | S.W. Corner FYE 92 | 1½" x 1½" x 4' wood post |

As erected on the ground, each corner monument is marked as described above by scribed metal tags.

The work of location consisted of making a claim map as provided in NRS 517.040.

Dated this 8 day of November, 2003

SIGNATURE OF LOCATOR

By: [Signature]  
Signature Agent

Nevada - Lode Certificate of Location - NRS. 517.050

**183965**

BOOK 371 | PAGE 088

BOOK 371 PAGE 89  
OFFICIAL RECORDS  
RECORDED AT THE REQUEST OF  
*Donald K Jennings*  
2003 NOV 26 PM 4:07

**CERTIFICATE OF LOCATION  
LO MINING CLAIM**

TO ALL WHOM IT MAY CONCERN:

The undersigned hereby certifies that he has caused to be located the  
FYE 93 Lode Mining Claim in the following quarter

sections(s):

| 1/4 | Section | Township | Range | Meridian |
|-----|---------|----------|-------|----------|
| SE  | 14      | 25N      | 48E   | MDBM     |
| SW  | 14      | 25N      | 48E   | MDBM     |
|     |         |          |       | MDBM     |
|     |         |          |       | MDBM     |

in Eureka County, Nevada, on the 28 day of  
September 2003.

RECORDER'S STAMP

Name and mailing address locator is:

Donald K. Jennings  
P.O. Box 2663  
Elko, Nevada 89803

The Claim is approximately 1500 feet long and 600 feet wide, such that 20 feet are claimed in a East direction and 1480 feet in a West direction from the point of discovery (monument location), at which the Notice of Location was posted, together with 300 feet on each side of the monument location and center line of the Claim. The general course of the lode or vein is from the East to the West direction.

The number, location and markings on each corner monument are as follows:

|        | Location         | Markings           | Description              |
|--------|------------------|--------------------|--------------------------|
| No. 1: | Northwest Corner | N.W. Corner FYE 93 | 1½" x 1½" x 4' wood post |
| No. 2: | Northeast Corner | N.E. Corner FYE 93 | 1½" x 1½" x 4' wood post |
| No. 3: | Southeast Corner | S.E. Corner FYE 93 | 1½" x 1½" x 4' wood post |
| No. 4: | Southwest Corner | S.W. Corner FYE 93 | 1½" x 1½" x 4' wood post |

As erected on the ground, each corner monument is marked as described above by scribed metal tags.

The work of location consists of making a claim map as provided in NRS 517.040.

Dated this 8 day of November, 2003

SIGNATURE OF LOCATOR

By: *[Signature]*  
Signature  
Agent

183966

183966

BOOK 371 PAGE 089

**CERTIFICATE OF LOCATION  
LO MINING CLAIM**

**TO ALL WHOM IT MAY CONCERN:**

The undersigned hereby certifies that he has caused to be located the  
FYE 95 Lode Mining Claim in the following quarter

sections(s):

| <u>1/4</u> | <u>Section</u> | <u>Township</u> | <u>Range</u> | <u>Meridian</u> |
|------------|----------------|-----------------|--------------|-----------------|
| SE         | 14             | 25N             | 48E          | MDBM            |
| SW         | 14             | 25N             | 48E          | MDBM            |
|            |                |                 |              | MDBM            |
|            |                |                 |              | MDBM            |

in Eureka County, Nevada, on the 28 day of  
September 2003.

**RECORDER'S STAMP**

Name and mailing address of locator is:

Donald K. Jennings  
P.O. Box 2663  
Elko, Nevada 89803

The Claim is approximately 1500 feet long and 600 feet wide, such that 20 feet  
are claimed in a East direction and 1480 feet in a West direction from the  
point of discovery (monument location), at which the Notice of Location was posted, together with 300  
feet on each side of the monument location and center line of the Claim. The general course of the lode or vein is  
from the East to the West direction.

The number, location and markings on each corner monument are as follows:

|        | <u>Location</u>  | <u>Markings</u>    | <u>Description</u>       |
|--------|------------------|--------------------|--------------------------|
| No. 1: | Northwest Corner | N.W. Corner FYE 95 | 1½" x 1½" x 4' wood post |
| No. 2: | Northeast Corner | N.E. Corner FYE 95 | 1½" x 1½" x 4' wood post |
| No. 3: | Southeast Corner | S.E. Corner FYE 95 | 1½" x 1½" x 4' wood post |
| No. 4: | Southwest Corner | S.W. Corner FYE 95 | 1½" x 1½" x 4' wood post |

As erected on the ground, each corner monument is marked as described above by  
scribed metal tags.

The work of location consisted of making a claim map as provided in NRS 517.040.

Dated this 8 day of November, 2003

SIGNATURE OF LOCATOR

By:

Signature

Agent

BOOK 371 PAGE 90  
OFFICIAL RECORDS  
RECORDED AT THE REQUEST OF  
Donald K. Jennings  
2003 NOV 26 PM 4:07

EUREKA COUNTY, NEVADA  
M.N. REBALEATI, RECORDER  
FILE NO. FEES 20.50

**183967**

**183967**

BOOK 371 PAGE 090

**CERTIFICATE OF LOCATION  
LODE MINING CLAIM**

BOOK 371 PAGE 91  
OFFICIAL RECORDS  
RECORDED AT THE REQUEST OF  
Donald K Jennings  
2003 NOV 26 PM 4:07

EUREKA COUNTY, NEVADA  
M.H. REBALEATI, RECORDER  
FILE NO. FEES 20

**183968**

**TO ALL WHOM IT MAY CONCERN:**

The undersigned hereby certifies that he has caused to be located the  
FYE 96 Lode Mining Claim in the following quarter

| sections(s):            | Section   | Township   | Range      | Meridian    |
|-------------------------|-----------|------------|------------|-------------|
| <u>1/4</u><br><u>SE</u> | <u>14</u> | <u>25N</u> | <u>48E</u> | <u>MDBM</u> |
|                         |           |            |            | <u>MDBM</u> |
|                         |           |            |            | <u>MDBM</u> |
|                         |           |            |            | <u>MDBM</u> |

in Eureka County, Nevada, on the 28 day of  
September 2003.

**RECORDER'S STAMP**

Name and mailing address of locator is:

Donald K. Jennings  
P.O. Box 2663  
Elko, Nevada 89803

The Claim is approximately 1500 feet long and 600 feet wide, such that 1480 feet are claimed in a East direction and 20 feet in a West direction from the point of discovery (monument location), at which the Notice of Location was posted, together with 300 feet on each side of the monument location and center line of the Claim. The general course of the lode or vein is from the East to the West direction.

The number, location and markings on each corner monument are as follows:

|        | Location         | Markings           | Description              |
|--------|------------------|--------------------|--------------------------|
| No. 1: | Northwest Corner | N.W. Corner FYE 96 | 1½" x 1½" x 4' wood post |
| No. 2: | Northeast Corner | N.E. Corner FYE 96 | 1½" x 1½" x 4' wood post |
| No. 3: | Southeast Corner | S.E. Corner FYE 96 | 1½" x 1½" x 4' wood post |
| No. 4: | Southwest Corner | S.W. Corner FYE 96 | 1½" x 1½" x 4' wood post |

As erected on the ground, each corner monument is marked as described above by scribed metal tags.

The work of location consisted of making a claim map as provided in NRS 517.040.

Dated this 8 day of November, 2003

SIGNATURE OF LOCATOR

By: [Signature]

Signature

Agent

Nevada - Lode Certificate of Location - NRS. 517.050

**183968**

BOOK 371 PAGE 91

**CERTIFICATE OF LOCATION  
LODE MINING CLAIM**

BOOK 371 PAGE 92  
OFFICIAL RECORDS  
RECORDED AT THE REQUEST OF  
Donald K Jennings  
2003 NOV 26 PM 4:07

EUREKA COUNTY, NEVADA  
M.N. REDEALTY RECORDER  
FILE NO. FEES 25.00

**183969**

TO ALL WHOM IT MAY CONCERN:

The undersigned hereby certifies that he has caused to be located the  
FYE 97 Lode Mining Claim in the following quarter

sections(s):

| <u>1/4</u> | <u>Section</u> | <u>Township</u> | <u>Range</u> | <u>Meridian</u> |
|------------|----------------|-----------------|--------------|-----------------|
| SE         | 14             | 25N             | 48E          | MDBM            |
| SW         | 14             | 25N             | 48E          | MDBM            |
|            |                |                 |              | MDBM            |
|            |                |                 |              | MDBM            |

in Eureka County, Nevada, on the 28 day of  
September 2003.

**RECORDER'S STAMP**

Name and mailing address of locator is:

Donald K. Jennings  
P.O. Box 2663  
Elko, Nevada 89803

The Claim is approximately 1500 feet long and 600 feet wide, such that 20 feet  
are claimed in a East direction and 1480 feet in a West direction from the  
point of discovery (monument location), at which the Notice of Location was posted, together with 300  
feet on each side of the monument location and center line of the Claim. The general course of the lode or vein is  
from the East to the West direction.

The number, location and markings on each corner monument are as follows:


|        | <u>Location</u>         | <u>Markings</u>           | <u>Description</u>              |
|--------|-------------------------|---------------------------|---------------------------------|
| No. 1: | <u>Northwest Corner</u> | <u>N.W. Corner FYE 97</u> | <u>1½" x 1½" x 4' wood post</u> |
| No. 2: | <u>Northeast Corner</u> | <u>N.E. Corner FYE 97</u> | <u>1½" x 1½" x 4' wood post</u> |
| No. 3: | <u>Southeast Corner</u> | <u>S.E. Corner FYE 97</u> | <u>1½" x 1½" x 4' wood post</u> |
| No. 4: | <u>Southwest Corner</u> | <u>S.W. Corner FYE 97</u> | <u>1½" x 1½" x 4' wood post</u> |

As erected on the ground, each corner monument is marked as described above by  
scribed metal tags.

The work of location consisted of making a claim map as provided in NRS 517.040.

Dated this 8 day of November, 2003

SIGNATURE OF LOCATOR

By:   
Signature  
Agent

Nevada - Lode Certificate of Location - NRS. 517.050

**183969** BOOK 371 PAGE 092



BOOK 371 PAGE 93  
OFFICIAL RECORDS  
RECORDED AT THE REQUEST OF  
Donald K. Jennings  
2003 NOV 26 PM 4:07

**CERTIFICATE OF LOCATION  
LODGE MINING CLAIM**

**TO ALL WHOM IT MAY CONCERN:**

The undersigned hereby certifies that he has caused to be located the  
FYE 98 Lode Mining Claim in the following quarter

sections(s):

| <u>1/4</u> | <u>Section</u> | <u>Township</u> | <u>Range</u> | <u>Meridian</u> |
|------------|----------------|-----------------|--------------|-----------------|
| SE         | 14             | 25N             | 48E          | MDBM            |
|            |                |                 |              | MDBM            |
|            |                |                 |              | MDBM            |
|            |                |                 |              | MDBM            |

in Eureka County, Nevada, on the 28 day of  
September 2003.

**RECORDER'S STAMP**

Name and mailing address locator is:

Donald K. Jennings  
P.O. Box 2663  
Elko, Nevada 89803

The Claim is approximately 1500 feet long and 600 feet wide, such that 1480 feet are claimed in a East direction and 20 feet in a West direction from the point of discovery (monument location), at which the Notice of Location was posted, together with 300 feet on each side of the monument of location and center line of the Claim. The general course of the lode or vein is from the East to the West direction.

The number, location and markings on each corner monument are as follows:

|        | <u>Location</u>  | <u>Markings</u>    | <u>Description</u>       |
|--------|------------------|--------------------|--------------------------|
| No. 1: | Northwest Corner | N.W. Corner FYE 98 | 1½" x 1½" x 4' wood post |
| No. 2: | Northeast Corner | N.E. Corner FYE 98 | 1½" x 1½" x 4' wood post |
| No. 3: | Southeast Corner | S.E. Corner FYE 98 | 1½" x 1½" x 4' wood post |
| No. 4: | Southwest Corner | S.W. Corner FYE 98 | 1½" x 1½" x 4' wood post |

As erected on the ground, each corner monument is marked as described above by scribed metal tags.

The work of location consists of making a claim map as provided in NRS 517.040.

Dated this 8 day of November, 2003

SIGNATURE OF LOCATOR:

By:   
Signature  
Agent

Nevada - Lode Certificate of Location - NRS. 517.050

**183970**

BOOK 371 PAGE 093

**CERTIFICATE OF LOCATION  
LO MINING CLAIM**

**TO ALL WHOM IT MAY CONCERN:**

The undersigned hereby certifies that he has caused to be located the  
FYE 99 Lode Mining Claim in the following quarter

sections(s):

| <u>1/4</u> | <u>Section</u> | <u>Township</u> | <u>Range</u> | <u>Meridian</u> |
|------------|----------------|-----------------|--------------|-----------------|
| SE         | 14             | 25N             | 48E          | MDBM            |
| SW         | 14             | 25N             | 48E          | MDBM            |
|            |                |                 |              | MDBM            |
|            |                |                 |              | MDBM            |

in Eureka County, Nevada, on the 28 day of  
September 2003.

**RECORDER'S STAMP**

Name and mailing address of locator is:

Donald K. Jennings  
P.O. Box 2663  
Elko, Nevada 89803

The Claim is approximately 1500 feet long and 600 feet wide, such that 20 feet are claimed in a East direction and 1480 feet in a West direction from the point of discovery (monument location), at which the Notice of Location was posted, together with 300 feet on each side of the monument of location and center line of the Claim. The general course of the lode or vein is from the East to the West direction.

The number, location and markings on each corner monument are as follows:

|        | <u>Location</u>  | <u>Markings</u>    | <u>Description</u>       |
|--------|------------------|--------------------|--------------------------|
| No. 1: | Northwest Corner | N.W. Corner FYE 99 | 1½" x 1½" x 4' wood post |
| No. 2: | Northeast Corner | N.E. Corner FYE 99 | 1½" x 1½" x 4' wood post |
| No. 3: | Southeast Corner | S.E. Corner FYE 99 | 1½" x 1½" x 4' wood post |
| No. 4: | Southwest Corner | S.W. Corner FYE 99 | 1½" x 1½" x 4' wood post |

As erected on the ground, each corner monument is marked as described above by scribed metal tags.

The work of location consisted of making a claim map as provided in NRS 517.040.

Dated this 8 day of November, 2003

SIGNATURE OF LOCATOR

By: [Signature]  
Signature Agent

BOOK 371 PAGE 94  
OFFICIAL RECORDS  
RECORDED AT THE REQUEST OF  
*Donald K. Jennings*  
2003 NOV 26 PM 4:07

EUREKA COUNTY, NEVADA  
M.N. REGISTRATION RECORDER  
FILE NO. FEES 20.50  
**183971**

**CERTIFICATE OF LOCATION  
LODGE MINING CLAIM**

BOOK 371 PAGE 95  
OFFICIAL RECORDS  
RECORDED AT THE REQUEST OF  
Donald K. Jennings  
2003 NOV 26 PM 4:07

EUREKA COUNTY, NEVADA  
M.H. REGALEATI, RECORDER  
FILE NO. FEES 20.50

**183972**

**TO ALL WHOM IT MAY CONCERN:**

The undersigned hereby certifies that he has caused to be located the  
FYE 100 Lode Mining Claim in the following quarter

sections(s):

| <u>1/4</u> | <u>Section</u> | <u>Township</u> | <u>Range</u> | <u>Meridian</u> |
|------------|----------------|-----------------|--------------|-----------------|
| <u>SE</u>  | <u>14</u>      | <u>25N</u>      | <u>48E</u>   | <u>MDBM</u>     |
|            |                |                 |              | <u>MDBM</u>     |
|            |                |                 |              | <u>MDBM</u>     |
|            |                |                 |              | <u>MDBM</u>     |

in Eureka County, Nevada, on the 28 day of  
September 2003.

**RECORDER'S STAMP**

Name and mailing address of locator is:

Donald K. Jennings  
P.O. Box 2663  
Elko, Nevada 89803

The Claim is approximately 1500 feet long and 600 feet wide, such that 1480 feet are claimed in a East direction and 20 feet in a West direction from the point of discovery (monument location), at which the Notice of Location was posted, together with 300 feet on each side of the monument location and center line of the Claim. The general course of the lode or vein is from the East to the West direction.

The number, location and markings on each corner monument are as follows:

|        | <u>Location</u>         | <u>Markings</u>            | <u>Description</u>              |
|--------|-------------------------|----------------------------|---------------------------------|
| No. 1: | <u>Northwest Corner</u> | <u>N.W. Corner FYE 100</u> | <u>1½" x 1½" x 4' wood post</u> |
| No. 2: | <u>Northeast Corner</u> | <u>N.E. Corner FYE 100</u> | <u>1½" x 1½" x 4' wood post</u> |
| No. 3: | <u>Southeast Corner</u> | <u>S.E. Corner FYE 100</u> | <u>1½" x 1½" x 4' wood post</u> |
| No. 4: | <u>Southwest Corner</u> | <u>S.W. Corner FYE 100</u> | <u>1½" x 1½" x 4' wood post</u> |

As erected on the ground, each corner monument is marked as described above by scribed metal tags.

The work of location consisted of making a claim map as provided in NRS 517.040.

Dated this 8 day of November, 2003

SIGNATURE OF LOCATOR

By: [Signature]  
Signature  
Agent

Nevada -- Lode Certificate of Location -- NRS. 517.050

**183972**

BOOK 371 PAGE 095

BOOK 371 PAGE 96  
OFFICIAL RECORDS  
RECORDED AT THE REQUEST OF  
*Donald K. Jennings*  
2003 NOV 26 PM 4:07

**CERTIFICATE OF LOCATION  
LODGE MINING CLAIM**

**TO ALL WHOM IT MAY CONCERN:**

The undersigned hereby certifies that he has caused to be located the  
FYE 101 Lode Mining Claim in the following quarter  
sections(s):

| <u>1/4</u> | <u>Section</u> | <u>Township</u> | <u>Range</u> | <u>Meridian</u> |
|------------|----------------|-----------------|--------------|-----------------|
| SE         | 14             | 25N             | 48E          | MDBM            |
| SW         | 14             | 25N             | 48E          | MDBM            |
| NW         | 23             | 25N             | 48E          | MDBM            |
| NE         | 23             | 25N             | 48E          | MDBM            |

in Eureka County, Nevada, on the 28 day of  
September 2003.

**RECORDER'S STAMP**

Name and mailing address locator is:

Donald K. Jennings  
P.O. Box 2663  
Elko, Nevada 89803

The Claim is approximately 1500 feet long and 600 feet wide, such that 20 feet  
are claimed in a East direction and 1480 feet in a West direction from the  
point of discovery (monument location), at which the Notice of Location was posted, together with 300  
feet on each side of the monument location and center line of the Claim. The general course of the lode or vein is  
from the East to the West direction.

The number, location and markings on each corner monument are as follows:

|        | <u>Location</u>  | <u>Markings</u>     | <u>Description</u>       |
|--------|------------------|---------------------|--------------------------|
| No. 1: | Northwest Corner | N.W. Corner FYE 101 | 1½" x 1½" x 4' wood post |
| No. 2: | Northeast Corner | N.E. Corner FYE 101 | 1½" x 1½" x 4' wood post |
| No. 3: | Southeast Corner | S.E. Corner FYE 101 | 1½" x 1½" x 4' wood post |
| No. 4: | Southwest Corner | S.W. Corner FYE 101 | 1½" x 1½" x 4' wood post |

As erected on the ground, each corner monument is marked as described above by  
scribed metal tags.

The work of location consisted of making a claim map as provided in NRS 517.040.

Dated this 8 day of November, 2003

SIGNATURE OF LOCATOR:

By: *Donald K. Jennings*  
Signature Agent

**183973**

Nevada - Lode Certificate of Location - NRS. 517.050

**183973**

BOOK 371 PAGE 096

**CERTIFICATE OF LOCATION  
LODGE MINING CLAIM**

BOOK 371 PAGE 97  
OFFICIAL RECORDS  
RECORDED AT THE REQUEST OF  
Donald K. Jennings  
2003 NOV 26 PM 4:08

EUREKA COUNTY, NEVADA  
M.N. REBALI, RECORDER  
FILE NO. 183974 FEES 20.50

**TO ALL WHOM IT MAY CONCERN:**

The undersigned hereby certifies that he has caused to be located the  
FYE 102 Lode Mining Claim in the following quarter

sections(s):

| <u>1/4</u> | <u>Section</u> | <u>Township</u> | <u>Range</u> | <u>Meridian</u> |
|------------|----------------|-----------------|--------------|-----------------|
| SE         | 14             | 25N             | 48E          | MDBM            |
| NE         | 23             | 25N             | 48E          | MDBM            |
|            |                |                 |              | MDBM            |
|            |                |                 |              | MDBM            |

in Eureka County, Nevada, on the 28 day of  
September 2003.

**RECORDER'S STAMP**

Name and mailing address locator is:

Donald K. Jennings  
P.O. Box 2663  
Elko, Nevada 89803

The Claim is approximately 1500 feet long and 600 feet wide, such that 1480  
feet are claimed in a East direction and 20 feet in a West direction from the  
point of discovery (monument location), at which the Notice of Location was posted, together with 300  
feet on each side of the monument location and center line of the Claim. The general course of the lode or vein is  
from the East to the West direction.

The number, location and markings on each corner monument are as follows:


|        | <u>Location</u>         | <u>Markings</u>            | <u>Description</u>                    |
|--------|-------------------------|----------------------------|---------------------------------------|
| No. 1: | <u>Northwest Corner</u> | <u>N.W. Corner FYE 102</u> | <u>1 1/2" x 1 1/2" x 4' wood post</u> |
| No. 2: | <u>Northeast Corner</u> | <u>N.E. Corner FYE 102</u> | <u>1 1/2" x 1 1/2" x 4' wood post</u> |
| No. 3: | <u>Southeast Corner</u> | <u>S.E. Corner FYE 102</u> | <u>1 1/2" x 1 1/2" x 4' wood post</u> |
| No. 4: | <u>Southwest Corner</u> | <u>S.W. Corner FYE 102</u> | <u>1 1/2" x 1 1/2" x 4' wood post</u> |

As erected on the ground, each corner monument is marked as described above by  
scribed metal tags.

The work of location consists of making a claim map as provided in NRS 517.040.

Dated this 8 day of November, 2003

SIGNATURE OF LOCATOR:

By:   
Signature Agent

Nevada - Lode Certificate of Location - NRS. 517.050

**183974** BOOK 371 PAGE 97

**CERTIFICATE OF LOCATION  
LODGE MINING CLAIM**

BOOK 371 PAGE 98  
OFFICIAL RECORDS  
RECORDED AT THE REQUEST OF  
*Donald K. Jennings*  
2003 NOV 26 PM 4:08

EUREKA COUNTY, NEVADA  
M.N. REBALEATI, RECORDER  
FILE NO. FEES 20.00

**183975**

TO ALL WHOM IT MAY CONCERN:

The undersigned hereby certifies that he has caused to be located the  
FYE 103 Lode Mining Claim in the following quarter

sections(s):

| 1/4 | Section | Township | Range | Meridian |
|-----|---------|----------|-------|----------|
| NE  | 23      | 25N      | 48E   | MDBM     |
| NW  | 23      | 25N      | 48E   | MDBM     |
|     |         |          |       | MDBM     |
|     |         |          |       | MDBM     |

in Eureka County, Nevada, on the 28 day of  
September 2003.

RECORDER'S STAMP

Name and mailing address of locator is:

Donald K. Jennings  
P.O. Box 2663  
Elko, Nevada 89803

The Claim is approximately 1500 feet long and 600 feet wide, such that 20 feet are claimed in a East direction and 1480 feet in a West direction from the point of discovery (monument location), at which the Notice of Location was posted, together with 300 feet on each side of the monument location and center line of the Claim. The general course of the lode or vein is from the East to the West direction.

The number, location and markings on each corner monument are as follows:

|        | Location         | Markings            | Description              |
|--------|------------------|---------------------|--------------------------|
| No. 1: | Northwest Corner | N.W. Corner FYE 103 | 1½" x 1½" x 4' wood post |
| No. 2: | Northeast Corner | N.E. Corner FYE 103 | 1½" x 1½" x 4' wood post |
| No. 3: | Southeast Corner | S.E. Corner FYE 103 | 1½" x 1½" x 4' wood post |
| No. 4: | Southwest Corner | S.W. Corner FYE 103 | 1½" x 1½" x 4' wood post |

As erected on the ground, each corner monument is marked as described above by scribed metal tags.

The work of location consisted of making a claim map as provided in NRS 517.040.

Dated this 8 day of November, 2003

SIGNATURE OF LOCATOR

By: *Donald K. Jennings*  
Signature Agent

Nevada - Lode Certificate of Location - NRS. 517.050

**183975** BOOK 371 PAGE 098

**CERTIFICATE OF LOCATION  
LO MINING CLAIM**

BOOK 371 PAGE 99  
OFFICIAL RECORDS  
RECORDED AT THE REQUEST OF  
Donald K Jennings  
2003 NOV 26 PM 4:08

EUREKA COUNTY, NEVADA  
M.N. REBALEATI, RECORDER  
FILE NO. FEES 20.50

**183976**

**TO ALL WHOM IT MAY CONCERN:**

The undersigned hereby certifies that he has caused to be located the  
FYE 104 Lode Mining Claim in the following quarter  
sections(s):

| <u>1/4</u> | <u>Section</u> | <u>Township</u> | <u>Range</u> | <u>Meridian</u> |
|------------|----------------|-----------------|--------------|-----------------|
| <u>NE</u>  | <u>23</u>      | <u>25N</u>      | <u>48E</u>   | <u>MDBM</u>     |
|            |                |                 |              | <u>MDBM</u>     |
|            |                |                 |              | <u>MDBM</u>     |
|            |                |                 |              | <u>MDBM</u>     |

in Eureka County, Nevada, on the 28 day of  
September 2003.

**RECORDER'S STAMP**

Name and mailing address of locator is:

Donald K. Jennings

P.O. Box 2663

Elko, Nevada 89803

The Claim is approximately 1500 feet long and 600 feet wide, such that 1480  
feet are claimed in a East direction and 20 feet in a West direction from the  
point of discovery (monument location), at which the Notice of Location was posted, together with 300  
feet on each side of the monument of location and center line of the Claim. The general course of the lode or vein is  
from the East to the West direction.

The number, location and markings on each corner monument are as follows:

|        | <u>Location</u>         | <u>Markings</u>            | <u>Description</u>              |
|--------|-------------------------|----------------------------|---------------------------------|
| No. 1: | <u>Northwest Corner</u> | <u>N.W. Corner FYE 104</u> | <u>1½" x 1½" x 4' wood post</u> |
| No. 2: | <u>Northeast Corner</u> | <u>N.E. Corner FYE 104</u> | <u>1½" x 1½" x 4' wood post</u> |
| No. 3: | <u>Southeast Corner</u> | <u>S.E. Corner FYE 104</u> | <u>1½" x 1½" x 4' wood post</u> |
| No. 4: | <u>Southwest Corner</u> | <u>S.W. Corner FYE 104</u> | <u>1½" x 1½" x 4' wood post</u> |

As erected on the ground, each corner monument is marked as described above by  
scribed metal tags.

The work of location consisted of making a claim map as provided in NRS 517.040.

Dated this 8 day of November, 2003

SIGNATURE OF LOCATOR

By: [Signature]  
Signature  
Agent

Nevada - Lode Certificate of Location - NRS. 517.050

**183976**

BOOK 371 PAGE 99



**CERTIFICATE OF LOCATION  
LODGE MINING CLAIM**

BOOK 371 PAGE 100  
OFFICIAL RECORDS  
RECORDED AT THE REQUEST OF  
Donald K Jennings  
2003 NOV 26 PM 4:08

EUREKA COUNTY, NEVADA  
M.H. REBALEATI, RECORDER  
FILE NO. \_\_\_\_\_ FEES 20.50

**183977**

**TO ALL WHOM IT MAY CONCERN:**

The undersigned hereby certifies that he has caused to be located the  
FYE 105 Lode Mining Claim in the following quarter

sections(s):

| <u>1/4</u> | <u>Section</u> | <u>Township</u> | <u>Range</u> | <u>Meridian</u> |
|------------|----------------|-----------------|--------------|-----------------|
| NE         | 23             | 25N             | 48E          | MDBM            |
| NW         | 23             | 25N             | 48E          | MDBM            |
|            |                |                 |              | MDBM            |
|            |                |                 |              | MDBM            |

in Eureka County, Nevada, on the 28 day of  
September 2003.

**RECORDER'S STAMP**

Name and mailing address of locator is:

Donald K. Jennings

P.O. Box 2663

Elko, Nevada 89803

The Claim is approximately 1500 feet long and 600 feet wide, such that 20 feet  
are claimed in a East direction and 1480 feet in a West direction from the  
point of discovery (monument location), at which the Notice of Location was posted, together with 300  
feet on each side of the monument of location and center line of the Claim. The general course of the lode or vein is  
from the East to the West direction.

The number, location and markings on each corner monument are as follows:

|        | <u>Location</u>         | <u>Markings</u>            | <u>Description</u>              |
|--------|-------------------------|----------------------------|---------------------------------|
| No. 1: | <u>Northwest Corner</u> | <u>N.W. Corner FYE 105</u> | <u>1½" x 1½" x 4' wood post</u> |
| No. 2: | <u>Northeast Corner</u> | <u>N.E. Corner FYE 105</u> | <u>1½" x 1½" x 4' wood post</u> |
| No. 3: | <u>Southeast Corner</u> | <u>S.E. Corner FYE 105</u> | <u>1½" x 1½" x 4' wood post</u> |
| No. 4: | <u>Southwest Corner</u> | <u>S.W. Corner FYE 105</u> | <u>1½" x 1½" x 4' wood post</u> |

As erected on the ground, each corner monument is marked as described above by  
scribed metal tags.

The work of location consisted of making a claim map as provided in NRS 517.040.

Dated this 8 day of November, 2003

SIGNATURE OF LOCATOR

By: [Signature]  
Signature

[Signature]  
Agent

Nevada - Lode Certificate of Location - NRS. 517.050

**183977**

BOOK 371 PAGE 100

**CERTIFICATE OF LOCATION  
LODGE MINING CLAIM**

BOOK 371 PAGE 101  
OFFICIAL RECORDS  
RECORDED AT THE REQUEST OF  
Donald K. Jennings  
2003 NOV 26 PM 4:08

EUREKA COUNTY, NEVADA  
M.M. REBALEATI, RECORDER  
FILE NO. FEES 20.50

**183978**

**TO ALL WHOM IT MAY CONCERN:**

The undersigned hereby certifies that he has caused to be located the  
FYE 106 Lode Mining Claim in the following quarter

sections(s):

| <u>1/4</u> | <u>Section</u> | <u>Township</u> | <u>Range</u> | <u>Meridian</u> |
|------------|----------------|-----------------|--------------|-----------------|
| NE         | 23             | 25N             | 48E          | MDBM            |
|            |                |                 |              | MDBM            |
|            |                |                 |              | MDBM            |
|            |                |                 |              | MDBM            |

in Eureka County, Nevada, on the 28 day of  
September 2003.

**RECORDER'S STAMP**

Name and mailing address locator is:

Donald K. Jennings  
P.O. Box 2663  
Elko, Nevada 89803

The Claim is approximately 1500 feet long and 600 feet wide, such that 1480  
feet are claimed in a East direction and 20 feet in a West direction from the  
point of discovery (monument location), at which the Notice of Location was posted, together with 300  
feet on each side of the monument of location and center line of the Claim. The general course of the lode or vein is  
from the East to the West direction.

The number, location and markings on each corner monument are as follows:

|        | <u>Location</u>         | <u>Markings</u>            | <u>Description</u>              |
|--------|-------------------------|----------------------------|---------------------------------|
| No. 1: | <u>Northwest Corner</u> | <u>N.W. Corner FYE 106</u> | <u>1½" x 1½" x 4' wood post</u> |
| No. 2: | <u>Northeast Corner</u> | <u>N.E. Corner FYE 106</u> | <u>1½" x 1½" x 4' wood post</u> |
| No. 3: | <u>Southeast Corner</u> | <u>S.E. Corner FYE 106</u> | <u>1½" x 1½" x 4' wood post</u> |
| No. 4: | <u>Southwest Corner</u> | <u>S.W. Corner FYE 106</u> | <u>1½" x 1½" x 4' wood post</u> |

As erected on the ground, each corner monument is marked as described above by  
scribed metal tags.

The work of location consists of making a claim map as provided in NRS 517.040.

Dated this 8 day of November, 2003

SIGNATURE OF LOCATOR

By: [Signature]  
Signature Agent

Nevada - Lode Certificate of Location - NRS. 517.050

**183978**

BOOK 371 PAGE 101

**CERTIFICATE OF LOCATION  
LO MINING CLAIM**

BOOK 371 PAGE 102  
OFFICIAL RECORDS  
RECORDED AT THE REQUEST OF  
Donald K. Jennings  
2003 NOV 26 PM 4:08

EUREKA COUNTY, NEVADA  
M.H. REBALEATI, RECORDER  
FILE NO. 183979 FEES 20.50

**TO ALL WHOM IT MAY CONCERN:**

The undersigned hereby certifies that he has caused to be located the  
FYE 107 Lode Mining Claim in the following quarter

sections(s):

| <u>1/4</u> | <u>Section</u> | <u>Township</u> | <u>Range</u> | <u>Meridian</u> |
|------------|----------------|-----------------|--------------|-----------------|
| NE         | 23             | 25N             | 48E          | MDBM            |
| NW         | 23             | 25N             | 48E          | MDBM            |
|            |                |                 |              | MDBM            |
|            |                |                 |              | MDBM            |

in Eureka County, Nevada, on the 28 day of  
September 2003.

**RECORDER'S STAMP**

Name and mailing address of locator is:

Donald K. Jennings

P.O. Box 2663

Elko, Nevada 89803

The Claim is approximately 1500 feet long and 600 feet wide, such that 20 feet  
are claimed in a East direction and 1480 feet in a West direction from the  
point of discovery (monument location), at which the Notice of Location was posted, together with 300  
feet on each side of the monument location and center line of the Claim. The general course of the lode or vein is  
from the East to the West direction.

The number, location and markings on each corner monument are as follows:

|        | <u>Location</u>         | <u>Markings</u>            | <u>Description</u>              |
|--------|-------------------------|----------------------------|---------------------------------|
| No. 1: | <u>Northwest Corner</u> | <u>N.W. Corner FYE 107</u> | <u>1½" x 1½" x 4' wood post</u> |
| No. 2: | <u>Northeast Corner</u> | <u>N.E. Corner FYE 107</u> | <u>1½" x 1½" x 4' wood post</u> |
| No. 3: | <u>Southeast Corner</u> | <u>S.E. Corner FYE 107</u> | <u>1½" x 1½" x 4' wood post</u> |
| No. 4: | <u>Southwest Corner</u> | <u>S.W. Corner FYE 107</u> | <u>1½" x 1½" x 4' wood post</u> |

As erected on the ground, each corner monument is marked as described above by  
scribed metal tags.

The work of location consisted of making a claim map as provided in NRS 517.040.

Dated this 8 day of November, 2003

SIGNATURE OF LOCATOR

By: [Signature]  
Signature Agent

Nevada - Lode Certificate of Location - NRS. 517.050

**183979**

BOOK 371 PAGE 102

**CERTIFICATE OF LOCATION  
LODGE MINING CLAIM**

BOOK 371 PAGE 103  
OFFICIAL RECORDS  
RECORDED AT THE REQUEST OF  
Donald K Jennings  
2003 NOV 26 PM 4:08

EUREKA COUNTY, NEVADA  
M.H. REBALEATI, RECORDER  
FILE NO. 209  
FEES

**183980**

**TO ALL WHOM IT MAY CONCERN:**

The undersigned hereby certifies that he has caused to be located the  
FYE 108 Lode Mining Claim in the following quarter

sections(s):

| <u>1/4</u> | <u>Section</u> | <u>Township</u> | <u>Range</u> | <u>Meridian</u> |
|------------|----------------|-----------------|--------------|-----------------|
| NE         | 23             | 25N             | 48E          | MDBM            |
|            |                |                 |              | MDBM            |
|            |                |                 |              | MDBM            |
|            |                |                 |              | MDBM            |

in Eureka County, Nevada, on the 28 day of  
September 2003.

**RECORDER'S STAMP**

Name and mailing address locator is:

Donald K. Jennings

P.O. Box 2663

Elko, Nevada 89803

The Claim is approximately 1500 feet long and 600 feet wide, such that 1480  
feet are claimed in a East direction and 20 feet in a West direction from the  
point of discovery (monument location), at which the Notice of Location was posted, together with 300  
feet on each side of the monument of location and center line of the Claim. The general course of the lode or vein is  
from the East to the West direction.

The number, location and markings on each corner monument are as follows:

|        | <u>Location</u>         | <u>Markings</u>            | <u>Description</u>              |
|--------|-------------------------|----------------------------|---------------------------------|
| No. 1: | <u>Northwest Corner</u> | <u>N.W. Corner FYE 108</u> | <u>1½" x 1½" x 4' wood post</u> |
| No. 2: | <u>Northeast Corner</u> | <u>N.E. Corner FYE 108</u> | <u>1½" x 1½" x 4' wood post</u> |
| No. 3: | <u>Southeast Corner</u> | <u>S.E. Corner FYE 108</u> | <u>1½" x 1½" x 4' wood post</u> |
| No. 4: | <u>Southwest Corner</u> | <u>S.W. Corner FYE 108</u> | <u>1½" x 1½" x 4' wood post</u> |

As erected on the ground, each corner monument is marked as described above by  
scribed metal tags.

The work of location consisted of making a claim map as provided in NRS 517.040.

Dated this 8 day of November, 2003

SIGNATURE OF LOCATOR:

By: [Signature]  
Signature Agent

Nevada - Lode Certificate of Location - NRS. 517.050

**183980**

BOOK 371 PAGE 103

**CERTIFICATE OF LOCATION  
LODGE MINING CLAIM**

BOOK 37 PAGE 04  
OFFICIAL RECORDS  
RECORDED AT THE REQUEST OF  
Donald K. Jennings  
2003 NOV 26 PM 4:08

EUREKA COUNTY, NEVADA  
M.H. REBELEAU, RECORDER  
FILE NO. 183981 FEES 26.50

**TO ALL WHOM IT MAY CONCERN:**

The undersigned hereby certifies that he has caused to be located the  
FYE 109 Lode Mining Claim in the following quarter

sections(s):

| <u>1/4</u> | <u>Section</u> | <u>Township</u> | <u>Range</u> | <u>Meridian</u> |
|------------|----------------|-----------------|--------------|-----------------|
| NW         | 13             | 25N             | 48E          | MDBM            |
| SW         | 13             | 25N             | 48E          | MDBM            |
| NW         | 14             | 25N             | 48E          | MDBM            |
| SW         | 14             | 25N             | 48E          | MDBM            |

in Eureka County, Nevada, on the 14 day of  
October 2003.

**RECORDER'S STAMP**

Name and mailing address of locator is:

Donald K. Jennings

P.O. Box 2663

Elko, Nevada 89803

The Claim is approximately 1500 feet long and 600 feet wide, such that 20 feet  
are claimed in a East direction and 1480 feet in a West direction from the  
point of discovery (monument location), at which the Notice of Location was posted, together with 300  
feet on each side of the monument of location and center line of the Claim. The general course of the lode or vein is  
from the East to the West direction.

The number, location and markings on each corner monument are as follows:

|        | <u>Location</u>  | <u>Markings</u>     | <u>Description</u>       |
|--------|------------------|---------------------|--------------------------|
| No. 1: | Northwest Corner | N.W. Corner FYE 109 | 1½" x 1½" x 4' wood post |
| No. 2: | Northeast Corner | N.E. Corner FYE 109 | 1½" x 1½" x 4' wood post |
| No. 3: | Southeast Corner | S.E. Corner FYE 109 | 1½" x 1½" x 4' wood post |
| No. 4: | Southwest Corner | S.W. Corner FYE 109 | 1½" x 1½" x 4' wood post |

As erected on the ground, each corner monument is marked as described above by  
scribed metal tags.

The work of location consisted of making a claim map as provided in NRS 517.040.

Dated this 8 day of November, 2003

SIGNATURE OF LOCATOR

By: DRS

Signature

Agent

Nevada - Lode Certificate of Location - NRS. 517.050

**183981**

**BOOK 37 | PAGE 104**

**CERTIFICATE OF LOCATION  
LODGE MINING CLAIM**

BOOK 371 PAGE 105  
OFFICIAL RECORDS  
RECORDED AT THE REQUEST OF  
Donald K Jennings  
2003 NOV 26 PM 4:08

EUREKA COUNTY, NEVADA  
M.N. REGISTRATION RECORDER  
FILE NO. 183982 FEES 20.50

**TO ALL WHOM IT MAY CONCERN:**

The undersigned hereby certifies that he has caused to be located the  
FYE 110 Lode Mining Claim in the following quarter

sections(s):

| <u>1/4</u> | <u>Section</u> | <u>Township</u> | <u>Range</u> | <u>Meridian</u> |
|------------|----------------|-----------------|--------------|-----------------|
| NW         | 13             | 25N             | 48E          | MDBM            |
| SW         | 13             | 25N             | 48E          | MDBM            |
| SE         | 13             | 25N             | 48E          | MDBM            |
| NE         | 13             | 25N             | 48E          | MDBM            |

in Eureka County, Nevada, on the 14 day of  
October 2003.

**RECORDER'S STAMP**

Name and mailing address locator is:

Donald K. Jennings

P.O. Box 2663

Elko, Nevada 89803

The Claim is approximately 1500 feet long and 600 feet wide, such that 1480  
feet are claimed in a East direction and 20 feet in a West direction from the  
point of discovery (monument location), at which the Notice of Location was posted, together with 300  
feet on each side of the monument of location and center line of the Claim. The general course of the lode or vein is  
from the East to the West direction.

The number, location and markings on each corner monument are as follows:

|        | <u>Location</u>         | <u>Markings</u>            | <u>Description</u>              |
|--------|-------------------------|----------------------------|---------------------------------|
| No. 1: | <u>Northwest Corner</u> | <u>N.W. Corner FYE 110</u> | <u>1½" x 1½" x 4' wood post</u> |
| No. 2: | <u>Northeast Corner</u> | <u>N.E. Corner FYE 110</u> | <u>1½" x 1½" x 4' wood post</u> |
| No. 3: | <u>Southeast Corner</u> | <u>S.E. Corner FYE 110</u> | <u>1½" x 1½" x 4' wood post</u> |
| No. 4: | <u>Southwest Corner</u> | <u>S.W. Corner FYE 110</u> | <u>1½" x 1½" x 4' wood post</u> |

As erected on the ground, each corner monument is marked as described above by  
scribed metal tags.

The work of location consisted of making a claim map as provided in NRS 517.040.

Dated this 8 day of November, 2003

SIGNATURE OF LOCATOR:

By: [Signature]  
Signature Agent

**CERTIFICATE OF LOCATION  
LODGE MINING CLAIM**

**TO ALL WHOM IT MAY CONCERN:**

The undersigned hereby certify that he has caused to be located the  
FYE 112 Lode Mining Claim in the following quarter

sections(s):

| <u>1/4</u> | <u>Section</u> | <u>Township</u> | <u>Range</u> | <u>Meridian</u> |
|------------|----------------|-----------------|--------------|-----------------|
| NW         | 13             | 25N             | 48E          | MDBM            |
| NE         | 13             | 25N             | 48E          | MDBM            |
|            |                |                 |              | MDBM            |
|            |                |                 |              | MDBM            |

in Eureka County, Nevada, on the 14 day of  
October, 2003.

**RECORDER'S STAMP**

Name and mailing address of locator is:

Donald K. Jennings  
P.O. Box 2663  
Elko, Nevada 89803

The Claim is approximately 1500 feet long and 600 feet wide, such that 1425  
feet are claimed in a East direction and 75 feet in a West direction from the  
point of discovery (monument location), at which the Notice of Location was posted, together with 300  
feet on each side of the monument of location and center line of the Claim. The general course of the lode or vein is  
from the East to the West direction.

The number, location and marks on each corner monument are as follows:

|        | <u>Location</u>  | <u>Markings</u>     | <u>Description</u>       |
|--------|------------------|---------------------|--------------------------|
| No. 1: | Northwest Corner | N.W. Corner FYE 112 | 1½" x 1½" x 4' wood post |
| No. 2: | Northeast Corner | N.E. Corner FYE 112 | 1½" x 1½" x 4' wood post |
| No. 3: | Southeast Corner | S.E. Corner FYE 112 | 1½" x 1½" x 4' wood post |
| No. 4: | Southwest Corner | S.W. Corner FYE 112 | 1½" x 1½" x 4' wood post |

As erected on the ground, each corner monument is marked as described above by  
scribed metal tags.

The work of location consisted of making a claim map as provided in NRS 517.040.

Dated this 8 day of November, 2003

SIGNATURE OF LOCATOR

By: Donald K. Jennings  
Signature Agent

BOOK 371 PAGE 106  
OFFICIAL RECORDS  
RECORDED AT THE REQUEST OF  
Donald K. Jennings  
2003 NOV 26 PM 4:08

EUREKA COUNTY, NEVADA  
M.N. REDEVELOPMENT RECORDER  
FILE NO. 183983  
FEES 20.00

**183983**



BOOK 371 PAGE 107  
OFFICIAL RECORDS  
RECORDED AT THE REQUEST OF  
*Donald K. Jennings*  
2003 NOV 26 PM 4:08

**CERTIFICATE OF LOCATION  
LODE MINING CLAIM**

TO ALL WHOM IT MAY CONCERN:

EUREKA COUNTY, NEVADA  
M.H. REBALEATI, RECORDER  
FILE NO. FEES 20 50

**183984**

The undersigned hereby certifies that he has caused to be located the  
FYE 114 Lode Mining Claim in the following quarter  
sections(s):

| 1/4 | Section | Township | Range | Meridian |
|-----|---------|----------|-------|----------|
| NW  | 13      | 25N      | 48E   | MDBM     |
| NE  | 13      | 25N      | 48E   | MDBM     |
|     |         |          |       | MDBM     |
|     |         |          |       | MDBM     |

in Eureka County, Nevada, on the 14 day of  
October 2003.

**RECORDER'S STAMP**

Name and mailing address locator is:

Donald K. Jennings

P.O. Box 2663

Elko, Nevada 89803

The Claim is approximately 1500 feet long and 600 feet wide, such that 1425 feet are claimed in a East direction and 75 feet in a West direction from the point of discovery (monument location), at which the Notice of Location was posted, together with 300 feet on each side of the monument location and center line of the Claim. The general course of the lode or vein is from the East to the West direction.

The number, location and markings on each corner monument are as follows:

|        | Location         | Markings            | Description              |
|--------|------------------|---------------------|--------------------------|
| No. 1: | Northwest Corner | N.W. Corner FYE 114 | 1½" x 1½" x 4' wood post |
| No. 2: | Northeast Corner | N.E. Corner FYE 114 | 1½" x 1½" x 4' wood post |
| No. 3: | Southeast Corner | S.E. Corner FYE 114 | 1½" x 1½" x 4' wood post |
| No. 4: | Southwest Corner | S.W. Corner FYE 114 | 1½" x 1½" x 4' wood post |

As erected on the ground, each corner monument is marked as described above by scribed metal tags.

The work of location consists of making a claim map as provided in NRS 517.040.

Dated this 8 day of Nember, 2003

SIGNATURE OF LOCATOR

By: *RD Linger*  
Signature Agent

Nevada - Lode Certificate of Location - NRS. 517.050

**183984** BOOK 371 | PAGE 107

BOOK 371 PAGE 108  
OFFICIAL RECORDS  
RECORDED AT THE REQUEST OF  
*Donald K Jennings*  
2003 NOV 26 PM 4:08

**CERTIFICATE OF LOCATION  
LODGE MINING CLAIM**

TO ALL WHOM IT MAY CONCERN:

EUREKA COUNTY, NEVADA  
M.N. REBALEATI, RECORDER  
FILE NO. FEES 20 \$

The undersigned hereby certifies that he has caused to be located the  
FYE 116 Lode Mining Claim in the following quarter

**183985**

sections(s):

| <u>1/4</u> | <u>Section</u> | <u>Township</u> | <u>Range</u> | <u>Meridian</u> |
|------------|----------------|-----------------|--------------|-----------------|
| NW         | 13             | 25N             | 48E          | MDBM            |
| NE         | 13             | 25N             | 48E          | MDBM            |
|            |                |                 |              | MDBM            |
|            |                |                 |              | MDBM            |

in Eureka County, Nevada, on the 14 day of  
October 2003.

**RECORDER'S STAMP**

Name and mailing address of locator is:

Donald K. Jennings  
P.O. Box 2663  
Elko, Nevada 89803

The Claim is approximately 1500 feet long and 600 feet wide, such that 1425 feet are claimed in a East direction and 75 feet in a West direction from the point of discovery (monument location), at which the Notice of Location was posted, together with 300 feet on each side of the monument location and center line of the Claim. The general course of the lode or vein is from the East to the West direction.

The number, location and markings on each corner monument are as follows:

|        | <u>Location</u>  | <u>Markings</u>     | <u>Description</u>       |
|--------|------------------|---------------------|--------------------------|
| No. 1: | Northwest Corner | N.W. Corner FYE 116 | 1½" x 1½" x 4' wood post |
| No. 2: | Northeast Corner | N.E. Corner FYE 116 | 1½" x 1½" x 4' wood post |
| No. 3: | Southeast Corner | S.E. Corner FYE 116 | 1½" x 1½" x 4' wood post |
| No. 4: | Southwest Corner | S.W. Corner FYE 116 | 1½" x 1½" x 4' wood post |

As erected on the ground, each corner monument is marked as described above by scribed metal tags.

The work of location consists of making a claim map as provided in NRS 517.040.

Dated this 8 day of November, 2003

SIGNATURE OF LOCATOR

By: *RS Luff*  
Signature  
Agent

Nevada - Lode Certificate of Location - NRS. 517.050

**183985**

BOOK 371 PAGE 108

**CERTIFICATE OF LOCATION  
LODGE MINING CLAIM**

**TO ALL WHOM IT MAY CONCERN:**

The undersigned hereby certifies that he has caused to be located the  
FYE 118 Lode Mining Claim in the following quarter

sections(s):

| <u>1/4</u> | <u>Section</u> | <u>Township</u> | <u>Range</u> | <u>Meridian</u> |
|------------|----------------|-----------------|--------------|-----------------|
| NW         | 13             | 25N             | 48E          | MDBM            |
| NE         | 13             | 25N             | 48E          | MDBM            |
| SW         | 12             | 25N             | 48E          | MDBM            |
| SE         | 12             | 25N             | 48E          | MDBM            |

in Eureka County, Nevada, on the 14 day of  
October 2003.

**RECORDER'S STAMP**

Name and mailing address of locator is:

Donald K. Jennings  
P.O. Box 2663  
Elko, Nevada 89803

The Claim is approximately 1500 feet long and 600 feet wide, such that 1425 feet are claimed in a East direction and 75 feet in a West direction from the point of discovery (monument location), at which the Notice of Location was posted, together with 300 feet on each side of the monument location and center line of the Claim. The general course of the lode or vein is from the East to the West direction.

The number, location and markings on each corner monument are as follows:

|        | <u>Location</u>  | <u>Markings</u>     | <u>Description</u>       |
|--------|------------------|---------------------|--------------------------|
| No. 1: | Northwest Corner | N.W. Corner FYE 118 | 1½" x 1½" x 4' wood post |
| No. 2: | Northeast Corner | N.E. Corner FYE 118 | 1½" x 1½" x 4' wood post |
| No. 3: | Southeast Corner | S.E. Corner FYE 118 | 1½" x 1½" x 4' wood post |
| No. 4: | Southwest Corner | S.W. Corner FYE 118 | 1½" x 1½" x 4' wood post |

As erected on the ground, each corner monument is marked as described above by scribed metal tags.

The work of location consists of making a claim map as provided in NRS 517.040.

Dated this 8 day of November, 2003

SIGNATURE OF LOCATOR.

By:

Signature

Agent

BOOK 371 PAGE 109  
OFFICIAL RECORDS  
RECORDED AT THE REQUEST OF  
Donald K. Jennings  
2003 NOV 26 PM 4:08

EUREKA COUNTY, NEVADA  
M.H. REDALEATI, RECORDER  
FILE NO. 183986  
FEES 20.50

**CERTIFICATE OF LOCATION  
LO MINING CLAIM**

BOOK 371 PAGE 110  
OFFICIAL RECORDS  
RECORDED AT THE REQUEST OF  
Donald K Jennings  
2003 NOV 26 PM 4:09

EUREKA COUNTY, NEVADA  
M.H. REBALEATI, RECORDER  
FILE NO. 209  
FEES 209

TO ALL WHOM IT MAY CONCERN:

The undersigned hereby certifies that he has caused to be located the  
FYE 119 Lode Mining Claim in the following quarter

**183987**

sections(s):

| <u>1/4</u> | <u>Section</u> | <u>Township</u> | <u>Range</u> | <u>Meridian</u> |
|------------|----------------|-----------------|--------------|-----------------|
| <u>NE</u>  | <u>13</u>      | <u>25N</u>      | <u>48E</u>   | <u>MDBM</u>     |
| <u>SE</u>  | <u>13</u>      | <u>25N</u>      | <u>48E</u>   | <u>MDBM</u>     |
|            |                |                 |              | <u>MDBM</u>     |
|            |                |                 |              | <u>MDBM</u>     |

in Eureka County, Nevada, on the 14 day of  
October 2003.

**RECORDER'S STAMP**

Name and mailing address locator is:

Donald K. Jennings

P.O. Box 2663

Elko, Nevada 89803

The Claim is approximately 1500 feet long and 600 feet wide, such that 1480  
feet are claimed in a East direction and 20 feet in a West direction from the  
point of discovery (monument location), at which the Notice of Location was posted, together with 300  
feet on each side of the monument location and center line of the Claim. The general course of the lode or vein is  
from the East to the West direction.

The number, location and markings on each corner monument are as follows:

|        | <u>Location</u>         | <u>Markings</u>            | <u>Description</u>              |
|--------|-------------------------|----------------------------|---------------------------------|
| No. 1: | <u>Northwest Corner</u> | <u>N.W. Corner FYE 119</u> | <u>1½" x 1½" x 4' wood post</u> |
| No. 2: | <u>Northeast Corner</u> | <u>N.E. Corner FYE 119</u> | <u>1½" x 1½" x 4' wood post</u> |
| No. 3: | <u>Southeast Corner</u> | <u>S.E. Corner FYE 119</u> | <u>1½" x 1½" x 4' wood post</u> |
| No. 4: | <u>Southwest Corner</u> | <u>S.W. Corner FYE 119</u> | <u>1½" x 1½" x 4' wood post</u> |

As erected on the ground, each corner monument is marked as described above by  
scribed metal tags.

The work of location consists of making a claim map as provided in NRS 517.040.

Dated this 8 day of November, 2003

SIGNATURE OF LOCATOR

By: [Signature]  
Signature Agent

Nevada - Lode Certificate of Location - NRS. 517.050

**183987**

BOOK 371 | PAGE 110

**CERTIFICATE OF LOCATION  
LODGE MINING CLAIM**

BOOK 371 PAGE 111  
OFFICIAL RECORDS  
RECORDED AT THE REQUEST OF  
Donald K. Jennings  
2003 NOV 26 PM 4:09

EUREKA COUNTY, NEVADA  
M.N. REBALEATI, RECORDER  
FILE NO. 183988 FEES 20.50

**TO ALL WHOM IT MAY CONCERN:**

The undersigned hereby certifies that he has caused to be located the  
FYE 120 Lode Mining Claim in the following quarter

sections(s):

| <u>1/4</u> | <u>Section</u> | <u>Township</u> | <u>Range</u> | <u>Meridian</u> |
|------------|----------------|-----------------|--------------|-----------------|
| <u>NE</u>  | <u>13</u>      | <u>25N</u>      | <u>48E</u>   | <u>MDBM</u>     |
|            |                |                 |              | <u>MDBM</u>     |
|            |                |                 |              | <u>MDBM</u>     |
|            |                |                 |              | <u>MDBM</u>     |

in Eureka County, Nevada, on the 14 day of  
October 2003.

**RECORDER'S STAMP**

Name and mailing address of locator is:

Donald K. Jennings

P.O. Box 2663

Elko, Nevada 89803

The Claim is approximately 1500 feet long and 600 feet wide, such that 1480 feet are claimed in a East direction and 20 feet in a West direction from the point of discovery (monument location), at which the Notice of Location was posted, together with 300 feet on each side of the monument location and center line of the Claim. The general course of the lode or vein is from the East to the West direction.

The number, location and markings on each corner monument are as follows:

|        | <u>Location</u>         | <u>Markings</u>            | <u>Description</u>              |
|--------|-------------------------|----------------------------|---------------------------------|
| No. 1: | <u>Northwest Corner</u> | <u>N.W. Corner FYE 120</u> | <u>1½" x 1½" x 4' wood post</u> |
| No. 2: | <u>Northeast Corner</u> | <u>N.E. Corner FYE 120</u> | <u>1½" x 1½" x 4' wood post</u> |
| No. 3: | <u>Southeast Corner</u> | <u>S.E. Corner FYE 120</u> | <u>1½" x 1½" x 4' wood post</u> |
| No. 4: | <u>Southwest Corner</u> | <u>S.W. Corner FYE 120</u> | <u>1½" x 1½" x 4' wood post</u> |

As erected on the ground, each corner monument is marked as described above by scribed metal tags.

The work of location consists of making a claim map as provided in NRS 517.040.

Dated this 8 day of November, 2003

SIGNATURE OF LOCATOR:

By: [Signature]  
Signature Agent

**CERTIFICATE OF LOCATION  
LODING CLAIM**

BOOK 371 PAGE 112  
OFFICIAL RECORDS  
RECORDED AT THE REQUEST OF  
*Donald K. Jennings*  
2003 NOV 26 PM 4:09

EUREKA COUNTY, NEVADA  
M.N. REBALANCE RECORDER  
FILE NO. FEES *20.50*  
**183989**

TO ALL WHOM IT MAY CONCERN:

The undersigned hereby certify that he has caused to be located the  
FYE 121 Lode Mining Claim in the following quarter  
sections(s):

| <u>1/4</u> | <u>Section</u> | <u>Township</u> | <u>Range</u> | <u>Meridian</u> |
|------------|----------------|-----------------|--------------|-----------------|
| <u>NE</u>  | <u>13</u>      | <u>25N</u>      | <u>48E</u>   | <u>MDBM</u>     |
|            |                |                 |              | <u>MDBM</u>     |
|            |                |                 |              | <u>MDBM</u>     |
|            |                |                 |              | <u>MDBM</u>     |

in Eureka County, Nevada, on the 14 day of  
October 2003.

**RECORDER'S STAMP**

Name and mailing address of locator is:

Donald K. Jennings  
P.O. Box 2663  
Elko, Nevada 89803

The Claim is approximately 1500 feet long and 600 feet wide, such that 1480  
feet are claimed in a East direction and 20 feet in a West direction from the  
point of discovery (monument location), at which the Notice of Location was posted, together with 300  
feet on each side of the monument of location and center line of the Claim. The general course of the lode or vein is  
from the East to the West direction.

The number, location and markings on each corner monument are as follows:

|        | <u>Location</u>         | <u>Markings</u>            | <u>Description</u>              |
|--------|-------------------------|----------------------------|---------------------------------|
| No. 1: | <u>Northwest Corner</u> | <u>N.W. Corner FYE 121</u> | <u>1½" x 1½" x 4' wood post</u> |
| No. 2: | <u>Northeast Corner</u> | <u>N.E. Corner FYE 121</u> | <u>1½" x 1½" x 4' wood post</u> |
| No. 3: | <u>Southeast Corner</u> | <u>S.E. Corner FYE 121</u> | <u>1½" x 1½" x 4' wood post</u> |
| No. 4: | <u>Southwest Corner</u> | <u>S.W. Corner FYE 121</u> | <u>1½" x 1½" x 4' wood post</u> |

As erected on the ground, each corner monument is marked as described above by  
scribed metal tags.

The work of location consisted of making a claim map as provided in NRS 517.040.

Dated this 8 day of November, 2003

SIGNATURE OF LOCATOR:

By: *Donald K. Jennings*  
Signature Agent

**CERTIFICATE OF LOCATION  
LOD MINING CLAIM**

BOOK 371 PAGE 113  
OFFICIAL RECORDS  
RECORDED AT THE REQUEST OF  
Donald K. Jennings  
2003 NOV 26 PM 4:09

EUREKA COUNTY, NEVADA  
M.H. REGALEATI, RECORDER  
FILE NO. 183990 FEES 20.50

TO ALL WHOM IT MAY CONCERN:

The undersigned hereby certifies that he has caused to be located the  
FYE 122 Lode Mining Claim in the following quarter

sections(s):

| <u>1/4</u> | <u>Section</u> | <u>Township</u> | <u>Range</u> | <u>Meridian</u> |
|------------|----------------|-----------------|--------------|-----------------|
| <u>NE</u>  | <u>13</u>      | <u>25N</u>      | <u>48E</u>   | <u>MDBM</u>     |
|            |                |                 |              | <u>MDBM</u>     |
|            |                |                 |              | <u>MDBM</u>     |
|            |                |                 |              | <u>MDBM</u>     |

in Eureka County, Nevada, on the 14 day of  
October 2003.

**RECORDER'S STAMP**

Name and mailing address of locator is:

Donald K. Jennings

P.O. Box 2663

Elko, Nevada 89803

The Claim is approximately 1500 feet long and 600 feet wide, such that 1480  
feet are claimed in a East direction and 20 feet in a West direction from the  
point of discovery (monument location), at which the Notice of Location was posted, together with 300  
feet on each side of the monument of location and center line of the Claim. The general course of the lode or vein is  
from the East to the West direction.

The number, location and markings on each corner monument are as follows:

|        | <u>Location</u>         | <u>Markings</u>            | <u>Description</u>              |
|--------|-------------------------|----------------------------|---------------------------------|
| No. 1: | <u>Northwest Corner</u> | <u>N.W. Corner FYE 122</u> | <u>1½" x 1½" x 4" wood post</u> |
| No. 2: | <u>Northeast Corner</u> | <u>N.E. Corner FYE 122</u> | <u>1½" x 1½" x 4" wood post</u> |
| No. 3: | <u>Southeast Corner</u> | <u>S.E. Corner FYE 122</u> | <u>1½" x 1½" x 4" wood post</u> |
| No. 4: | <u>Southwest Corner</u> | <u>S.W. Corner FYE 122</u> | <u>1½" x 1½" x 4" wood post</u> |

As erected on the ground, each corner monument is marked as described above by  
scribed metal tags.

The work of location consisted of making a claim map as provided in NRS 517.040.

Dated this 8 day of November, 2003

SIGNATURE OF LOCATOR:

By: ROS [Signature]

Signature

Agent



**CERTIFICATE OF LOCATION  
LODGE MINING CLAIM**

BOOK 37 PAGE 114  
OFFICIAL RECORDS  
RECORDED AT THE REQUEST OF  
Donald K Jennings  
2003 NOV 26 PM 4:09

EUREKA COUNTY, NEVADA  
M.H. REBALEATI, RECORDER  
FILE NO. 183991 FEES 20.50

TO ALL WHOM IT MAY CONCERN:

The undersigned hereby certifies that he has caused to be located the  
FYE 123 Lode Mining Claim in the following quarter

| <u>1/4</u> | <u>Section</u> | <u>Township</u> | <u>Range</u> | <u>Meridian</u> |
|------------|----------------|-----------------|--------------|-----------------|
| NE         | 13             | 25N             | 48E          | MDBM            |
| SE         | 12             | 25N             | 48E          | MDBM            |
|            |                |                 |              | MDBM            |
|            |                |                 |              | MDBM            |

in Eureka County, Nevada, on the 14 day of  
October 2003.

RECORDER'S STAMP

Name and mailing address locator is:

Donald K. Jennings  
P.O. Box 2663  
Elko, Nevada 89803

The Claim is approximately 1500 feet long and 600 feet wide, such that 1480  
feet are claimed in a East direction and 20 feet in a West direction from the  
point of discovery (monument location), at which the Notice of Location was posted, together with 300  
feet on each side of the monument location and center line of the Claim. The general course of the lode or vein is  
from the East to the West direction.

The number, location and markings on each corner monument are as follows:

|        | <u>Location</u>  | <u>Markings</u>     | <u>Description</u>       |
|--------|------------------|---------------------|--------------------------|
| No. 1: | Northwest Corner | N.W. Corner FYE 123 | 1½" x 1½" x 4' wood post |
| No. 2: | Northeast Corner | N.E. Corner FYE 123 | 1½" x 1½" x 4' wood post |
| No. 3: | Southeast Corner | S.E. Corner FYE 123 | 1½" x 1½" x 4' wood post |
| No. 4: | Southwest Corner | S.W. Corner FYE 123 | 1½" x 1½" x 4' wood post |

As erected on the ground, each corner monument is marked as described above by  
scribed metal tags.

The work of location consists of making a claim map as provided in NRS 517.040.

Dated this 8 day of November, 2003

SIGNATURE OF LOCATOR

By: [Signature]  
Signature  
Agent

Nevada - Lode Certificate of Location - NRS. 517.050

**183991** BOOK 37 | PAGE 114