

**CERTIFICATE OF LOCATION  
LODE MINING CLAIM**

BOOK 378 PAGE 175  
OFFICIAL RECORDS  
RECORDED AT THE OFFICE OF  
Quito Gold Corp  
2004 APR 12 PM 2:02  
EUREKA COUNTY, NEVADA  
MIN. REBATE RECORDER  
FILE NO. FEES 20.50  
**186506**

**TO ALL WHOM IT MAY CONCERN:**

The undersigned hereby certifies that he has caused to be located the SNO 1 Lode Mining Claim in the following quarter section(s):

<u>1/4</u>	<u>Section</u>	<u>Township</u>	<u>Range</u>	<u>Meridian</u>
SW	34	23 NORTH	50 EAST	MDB&M

in Eureka County, Nevada, on the 21st day of February, 2004.

RECORDER'S STAMP

Name and mailing address of locator is: Quito Gold Corporation  
c/o Richard W. Harris  
6121 Lakeside Dr., Suite 260  
Reno, NV 89511

The Claim is approximately 1500 feet long and 600 feet wide, such that 10 feet are claimed in a East direction and 1490 feet in a West direction from the point of discovery (monument of location), at which the Notice of Location was posted, together with 300 feet on each side of the monument of location and center line of the Claim. The general course of the lode or vein is from the East to the West direction.

The number, location and markings on each corner monument are as follows:

	<u>Location</u>	<u>Markings</u>	<u>Description</u>
No. 1:	Northwest Corner	N.W. Corner SNO 1	1½" x 1½" x 4' wood post
No. 2:	Northeast Corner	N.E. Corner SNO 1	1½" x 1½" x 4' wood post
No. 3:	Southeast Corner	S.E. Corner SNO 1	1½" x 1½" x 4' wood post
No. 4:	Southwest Corner	S.W. Corner SNO 1	1½" x 1½" x 4' wood post

As erected on the ground, each corner monument is marked as described above by scribed metal tags.

The work of location consisted of making a claim map as provided in NRS 517.040.

Dated this 31st day of March, 2004

SIGNATURE OF LOCATOR

By:

  
Signature

H. H. Tonking, Agent

**CERTIFICATE OF LOCATION  
LODE MINING CLAIM**

BOOK 378 PAGE 176  
OFFICIAL RECORDS  
RECORDED AT THE REQUEST OF  
*Quito Gold Corp*  
2004 APR 12 PM 2:02

TO ALL WHOM IT MAY CONCERN:

The undersigned hereby certifies that he has caused to be located the SNO 2 Lode Mining Claim in the following quarter sections(s):

EUREKA COUNTY, NEVADA  
M.H. REBALEATI, RECORDER  
FILE NO. \_\_\_\_\_ FEES 20.50

**186507**

<u>1/4</u>	<u>Section</u>	<u>Township</u>	<u>Range</u>	<u>Meridian</u>
SW	34	23 NORTH	50 EAST	MDB&M
SE	34	23 NORTH	50 EAST	MDB&M

in Eureka County, Nevada, on the 21st day of February, 2004.

RECORDER'S STAMP

Name and mailing address of locator is: Quito Gold Corporation  
c/o Richard W. Harris  
6121 Lakeside Dr., Suite 260  
Reno, NV 89511

The Claim is approximately 1500 feet long and 600 feet wide, such that 1490 feet are claimed in a East direction and 10 feet in a West direction from the point of discovery (monument of location), at which the Notice of Location was posted, together with 300 feet on each side of the monument of location and center line of the Claim. The general course of the lode or vein is from the East to the West direction.

The number, location and markings on each corner monument are as follows:

	<u>Location</u>	<u>Markings</u>	<u>Description</u>
No. 1:	Northwest Corner	N.W. Corner SNO 2	1½" x 1½" x 4' wood post
No. 2:	Northeast Corner	N.E. Corner SNO 2	1½" x 1½" x 4' wood post
No. 3:	Southeast Corner	S.E. Corner SNO 2	1½" x 1½" x 4' wood post
No. 4:	Southwest Corner	S.W. Corner SNO 2	1½" x 1½" x 4' wood post

As erected on the ground, each corner monument is marked as described above by scribed metal tags.

The work of location consisted of making a claim map as provided in NRS 517.040.

Dated this 31st day of March, 2004

SIGNATURE OF LOCATOR

By: *H. H. Tonking*  
Signature

H. H. Tonking, Agent

**CERTIFICATE OF LOCATION  
LODE MINING CLAIM**

BOOK 378 PAGE 177  
OFFICIAL RECORDS  
RECORDED AT THE REQUEST OF  
*Quito Gold Corp*  
2004 APR 12 PH 2: 02

EUREKA COUNTY, NEVADA  
M.M. REGALEATI, RECORDER  
FILE NO. FEES 20.50

**186508**

**TO ALL WHOM IT MAY CONCERN:**

The undersigned hereby certifies that he has caused to be located the SNO 3 Lode Mining Claim in the following quarter sections(s):

<u>1/4</u>	<u>Section</u>	<u>Township</u>	<u>Range</u>	<u>Meridian</u>
SW	34	23 NORTH	50 EAST	MDB&M

in Eureka County, Nevada, on the 21st day of February, 2004.

**RECORDER'S STAMP**

Name and mailing address of locator is: Quito Gold Corporation  
c/o Richard W. Harris  
6121 Lakeside Dr., Suite 260  
Reno, NV 89511

The Claim is approximately 1500 feet long and 600 feet wide, such that 10 feet are claimed in a East direction and 1490 feet in a West direction from the point of discovery (monument of location), at which the Notice of Location was posted, together with 300 feet on each side of the monument of location and center line of the Claim. The general course of the lode or vein is from the East to the West direction.

The number, location and markings on each corner monument are as follows:

	<u>Location</u>	<u>Markings</u>	<u>Description</u>
No. 1:	Northwest Corner	N.W. Corner SNO 3	1½" x 1½" x 4' wood post
No. 2:	Northeast Corner	N.E. Corner SNO 3	1½" x 1½" x 4' wood post
No. 3:	Southeast Corner	S.E. Corner SNO 3	1½" x 1½" x 4' wood post
No. 4:	Southwest Corner	S.W. Corner SNO 3	1½" x 1½" x 4' wood post

As erected on the ground, each corner monument is marked as described above by scribed metal tags.

The work of location consisted of making a claim map as provided in NRS 517.040.

Dated this 31st day of March, 2004

SIGNATURE OF LOCATOR

By: \_\_\_\_\_

Signature

H. H. Tonking, Agent

**186508**

BOOK 378 PAGE 177

**CERTIFICATE OF LOCATION  
LODE MINING CLAIM**

BOOK **378** PAGE **178**  
OFFICIAL RECORDS  
RECORDED AT THE REQUEST OF  
*Quito Gold Corp*  
2004 APR 12 PM 2:02  
EUREKA COUNTY, NEVADA  
M.N. REGALEATI, RECORDER  
FILE NO. FEES **20.50**  
**186509**

**TO ALL WHOM IT MAY CONCERN:**

The undersigned hereby certifies that he has caused to be located the SNO 4 Lode Mining Claim in the following quarter sections(s):

<u>1/4</u>	<u>Section</u>	<u>Township</u>	<u>Range</u>	<u>Meridian</u>
SW	34	23 NORTH	50 EAST	MDB&M
SE	34	23 NORTH	50 EAST	MDB&M

in Eureka County, Nevada, on the 21st day of February, 2004.

**RECORDER'S STAMP**

Name and mailing address of locator is: Quito Gold Corporation  
c/o Richard W. Harris  
6121 Lakeside Dr., Suite 260  
Reno, NV 89511

The Claim is approximately 1500 feet long and 600 feet wide, such that 1490 feet are claimed in a East direction and 10 feet in a West direction from the point of discovery (monument of location), at which the Notice of Location was posted, together with 300 feet on each side of the monument of location and center line of the Claim. The general course of the lode or vein is from the East to the West direction.

The number, location and markings on each corner monument are as follows:

	<u>Location</u>	<u>Markings</u>	<u>Description</u>
No. 1:	Northwest Corner	N.W. Corner SNO 4	1½" x 1½" x 4' wood post
No. 2:	Northeast Corner	N.E. Corner SNO 4	1½" x 1½" x 4' wood post
No. 3:	Southeast Corner	S.E. Corner SNO 4	1½" x 1½" x 4' wood post
No. 4:	Southwest Corner	S.W. Corner SNO 4	1½" x 1½" x 4' wood post

As erected on the ground, each corner monument is marked as described above by scribed metal tags.

The work of location consisted of making a claim map as provided in NRS 517.040.

Dated this 31st day of March, 2004

SIGNATURE OF LOCATOR

By: *H. H. Tonking*  
Signature

H. H. Tonking, Agent

**CERTIFICATE OF LOCATION  
LODE MINING CLAIM**

BOOK 378 PAGE 179  
 OFFICIAL RECORDS  
 RECORDED AT THE REQUEST OF  
*Quito Gold Corp*  
 2004 APR 12 PM 2:02  
 EUREKA COUNTY, NEVADA  
 M.M. REDELEATH, RECORDER  
 FILE NO. FEES 20.50

**TO ALL WHOM IT MAY CONCERN:**

The undersigned hereby certifies that he has caused to be located the SNO 5 Lode Mining Claim in the following quarter sections(s):

**186510**

<u>1/4</u>	<u>Section</u>	<u>Township</u>	<u>Range</u>	<u>Meridian</u>
SW	34	23 NORTH	50 EAST	MDB&M
NW	3	22 NORTH	50 EAST	MDB&M

in Eureka County, Nevada, on the 21st day of February, 2004.

**RECORDER'S STAMP**

Name and mailing address of locator is: Quito Gold Corporation  
 c/o Richard W. Harris  
 6121 Lakeside Dr., Suite 260  
 Reno, NV 89511

The Claim is approximately 1500 feet long and 600 feet wide, such that 10 feet are claimed in a East direction and 1490 feet in a West direction from the point of discovery (monument of location), at which the Notice of Location was posted, together with 300 feet on each side of the monument of location and center line of the Claim. The general course of the lode or vein is from the East to the West direction.

The number, location and markings on each corner monument are as follows:

	<u>Location</u>	<u>Markings</u>	<u>Description</u>
No. 1:	Northwest Corner	N.W. Corner SNO 5	1½" x 1½" x 4' wood post
No. 2:	Northeast Corner	N.E. Corner SNO 5	1½" x 1½" x 4' wood post
No. 3:	Southeast Corner	S.E. Corner SNO 5	1½" x 1½" x 4' wood post
No. 4:	Southwest Corner	S.W. Corner SNO 5	1½" x 1½" x 4' wood post

As erected on the ground, each corner monument is marked as described above by scribed metal tags.

The work of location consisted of making a claim map as provided in NRS 517.040.

Dated this 31st day of March, 2004

SIGNATURE OF LOCATOR

By: *H. H. Tonking*  
 Signature

H. H. Tonking, Agent

**186510**

BOOK 378 PAGE 179

**CERTIFICATE OF LOCATION  
LODE MINING CLAIM**

BOOK 378 PAGE 180  
OFFICIAL RECORDS  
RECORDED AT THE REQUEST OF  
*Quito Gold Corp*  
2004 APR 12 PM 2:02

**TO ALL WHOM IT MAY CONCERN:**

The undersigned hereby certifies that he has caused to be located the SNO 6 Lode Mining Claim in the following quarter sections(s):

EUREKA COUNTY, NEVADA  
M.M. REDALEATI, RECORDER  
FILE NO. **186511**  
FEES 20.50

<u>1/4</u>	<u>Section</u>	<u>Township</u>	<u>Range</u>	<u>Meridian</u>
SW	34	23 NORTH	50 EAST	MDB&M
SE	34	23 NORTH	50 EAST	MDB&M
NW	3	22 NORTH	50 EAST	MDB&M
NE	3	22 NORTH	50 EAST	MDB&M

in Eureka County, Nevada, on the 21st day of February, 2004.

**RECORDER'S STAMP**

Name and mailing address of locator is: Quito Gold Corporation  
c/o Richard W. Harris  
6121 Lakeside Dr., Suite 260  
Reno, NV 89511

The Claim is approximately 1500 feet long and 600 feet wide, such that 1490 feet are claimed in a East direction and 10 feet in a West direction from the point of discovery (monument of location), at which the Notice of Location was posted, together with 300 feet on each side of the monument of location and center line of the Claim. The general course of the lode or vein is from the East to the West direction.

The number, location and markings on each corner monument are as follows:

	<u>Location</u>	<u>Markings</u>	<u>Description</u>
No. 1:	Northwest Corner	N.W. Corner SNO 6	1½" x 1½" x 4' wood post
No. 2:	Northeast Corner	N.E. Corner SNO 6	1½" x 1½" x 4' wood post
No. 3:	Southeast Corner	S.E. Corner SNO 6	1½" x 1½" x 4' wood post
No. 4:	Southwest Corner	S.W. Corner SNO 6	1½" x 1½" x 4' wood post

As erected on the ground, each corner monument is marked as described above by scribed metal tags.

The work of location consisted of making a claim map as provided in NRS 517.040.

Dated this 31st day of March, 2004

SIGNATURE OF LOCATOR

By: *H. H. Tonking*  
Signature

H. H. Tonking, Agent

Nevada - Lode Certificate of Location - NRS. 517.050

**186511**

BOOK 378 PAGE 180

**CERTIFICATE OF LOCATION  
LODE MINING CLAIM**

BOOK 378 PAGE 181  
OFFICIAL RECORDS  
RECORDED AT THE REQUEST OF  
Quito Gold Corp  
2004 APR 12 PM 2:02

EUREKA COUNTY, NEVADA  
PLM. REDALEATH RECORDER  
FILE NO. FEES 20.50

**186512**

**TO ALL WHOM IT MAY CONCERN:**

The undersigned hereby certifies that he has caused to be located the SNO 7 Lode Mining Claim in the following quarter sections(s):

<u>1/4</u>	<u>Section</u>	<u>Township</u>	<u>Range</u>	<u>Meridian</u>
NW	3	22 NORTH	50 EAST	MDB&M

in Eureka County, Nevada, on the 21st day of February, 2004.

**RECORDER'S STAMP**

Name and mailing address of locator is: Quito Gold Corporation  
c/o Richard W. Harris  
6121 Lakeside Dr., Suite 260  
Reno, NV 89511

The Claim is approximately 1500 feet long and 600 feet wide, such that 10 feet are claimed in a East direction and 1490 feet in a West direction from the point of discovery (monument of location), at which the Notice of Location was posted, together with 300 feet on each side of the monument of location and center line of the Claim. The general course of the lode or vein is from the East to the West direction.

The number, location and markings on each corner monument are as follows:

	<u>Location</u>	<u>Markings</u>	<u>Description</u>
No. 1:	Northwest Corner	N.W. Corner SNO 7	1½" x 1½" x 4' wood post
No. 2:	Northeast Corner	N.E. Corner SNO 7	1½" x 1½" x 4' wood post
No. 3:	Southeast Corner	S.E. Corner SNO 7	1½" x 1½" x 4' wood post
No. 4:	Southwest Corner	S.W. Corner SNO 7	1½" x 1½" x 4' wood post

As erected on the ground, each corner monument is marked as described above by scribed metal tags.

The work of location consisted of making a claim map as provided in NRS 517.040.

Dated this 31st day of March, 2004

SIGNATURE OF LOCATOR

By: \_\_\_\_\_

Signature

H. H. Tonking, Agent

**186512**

**CERTIFICATE OF LOCATION  
LODE MINING CLAIM**

BOOK 378 PAGE 182  
OFFICIAL RECORDS  
RECORDED AT THE REQUEST OF  
*Quito Gold Corp*  
2004 APR 12 PM 2:03

**TO ALL WHOM IT MAY CONCERN:**

The undersigned hereby certifies that he has caused to be located the  
SNO 8 Lode Mining Claim in the following quarter sections(s):

<u>1/4</u>	<u>Section</u>	<u>Township</u>	<u>Range</u>	<u>Meridian</u>
NW	3	22 NORTH	50 EAST	MDB&M
NE	3	22 NORTH	50 EAST	MDB&M

**186513**

EUREKA COUNTY, NEVADA  
M. H. RENDELLE, RECORDER  
FILE NO. FEES 20.50

in Eureka County, Nevada, on the 21st day of February, 2004.

**RECORDER'S STAMP**

Name and mailing address of locator is: Quito Gold Corporation  
c/o Richard W. Harris  
6121 Lakeside Dr., Suite 260  
Reno, NV 89511

The Claim is approximately 1500 feet long and 600 feet wide, such that 1490 feet are claimed in a East direction and 10 feet in a West direction from the point of discovery (monument of location), at which the Notice of Location was posted, together with 300 feet on each side of the monument of location and center line of the Claim. The general course of the lode or vein is from the East to the West direction.

The number, location and markings on each corner monument are as follows:

	<u>Location</u>	<u>Markings</u>	<u>Description</u>
No. 1:	Northwest Corner	N.W. Corner SNO 8	1½" x 1½" x 4' wood post
No. 2:	Northeast Corner	N.E. Corner SNO 8	1½" x 1½" x 4' wood post
No. 3:	Southeast Corner	S.E. Corner SNO 8	1½" x 1½" x 4' wood post
No. 4:	Southwest Corner	S.W. Corner SNO 8	1½" x 1½" x 4' wood post

As erected on the ground, each corner monument is marked as described above by scribed metal tags.

The work of location consisted of making a claim map as provided in NRS 517.040.

Dated this 31st day of March, 2004

SIGNATURE OF LOCATOR

By:

*H. H. Tonking*  
Signature

H. H. Tonking, Agent

**186513**



**CERTIFICATE OF LOCATION  
LODE MINING CLAIM**

BOOK 378 PAGE 183  
OFFICIAL RECORDS  
RECORDED AT THE REQUEST OF  
*Quito Gold Corp*  
2004 APR 12 PM 2:03

**TO ALL WHOM IT MAY CONCERN:**

The undersigned hereby certifies that he has caused to be located the SNO 9 Lode Mining Claim in the following quarter sections(s):

EUREKA COUNTY, NEVADA  
M.M. REBELEAU, RECORDER  
FILE NO. **186514**  
FEES 20.50

<u>1/4</u>	<u>Section</u>	<u>Township</u>	<u>Range</u>	<u>Meridian</u>
NW	3	22 NORTH	50 EAST	MDB&M

in Eureka County, Nevada, on the 21st day of February, 2004.

**RECORDER'S STAMP**

Name and mailing address of locator is: Quito Gold Corporation  
c/o Richard W. Harris  
6121 Lakeside Dr., Suite 260  
Reno, NV 89511

The Claim is approximately 1500 feet long and 600 feet wide, such that 10 feet are claimed in a East direction and 1490 feet in a West direction from the point of discovery (monument of location), at which the Notice of Location was posted, together with 300 feet on each side of the monument of location and center line of the Claim. The general course of the lode or vein is from the East to the West direction.

The number, location and markings on each corner monument are as follows:

	<u>Location</u>	<u>Markings</u>	<u>Description</u>
No. 1:	Northwest Corner	N.W. Corner SNO 9	1½" x 1½" x 4' wood post
No. 2:	Northeast Corner	N.E. Corner SNO 9	1½" x 1½" x 4' wood post
No. 3:	Southeast Corner	S.E. Corner SNO 9	1½" x 1½" x 4' wood post
No. 4:	Southwest Corner	S.W. Corner SNO 9	1½" x 1½" x 4' wood post

As erected on the ground, each corner monument is marked as described above by scribed metal tags.

The work of location consisted of making a claim map as provided in NRS 517.040.

Dated this 31st day of March, 2004

SIGNATURE OF LOCATOR

By: H. H. Tonking  
Signature.

H. H. Tonking, Agent

**CERTIFICATE OF LOCATION  
LODE MINING CLAIM**

BOOK 378 PAGE 184  
OFFICIAL RECORDS  
RECORDED AT THE DEPARTMENT OF  
*Quito Gold Corp*  
2004 APR 12 PM 2:03

**TO ALL WHOM IT MAY CONCERN:**

The undersigned hereby certifies that he has caused to be located the  
SNO 10 Lode Mining Claim in the following quarter sections(s):

EUREKA COUNTY, NEVADA  
M.M. REBEATH, RECORDER  
FILE NO. 186515 FEES 20.50

<u>1/4</u>	<u>Section</u>	<u>Township</u>	<u>Range</u>	<u>Meridian</u>
NW	3	22 NORTH	50 EAST	MDB&M
NE	3	22 NORTH	50 EAST	MDB&M

in Eureka County, Nevada, on the 21st day of February, 2004.

**RECORDER'S STAMP**

Name and mailing address of locator is: Quito Gold Corporation  
c/o Richard W. Harris  
6121 Lakeside Dr., Suite 260  
Reno, NV 89511

The Claim is approximately 1500 feet long and 600 feet wide, such that 1490 feet are claimed in a East direction and 10 feet in a West direction from the point of discovery (monument of location), at which the Notice of Location was posted, together with 300 feet on each side of the monument of location and center line of the Claim. The general course of the lode or vein is from the East to the West direction.

The number, location and markings on each corner monument are as follows:

	<u>Location</u>	<u>Markings</u>	<u>Description</u>
No. 1:	Northwest Corner	N.W. Corner SNO 10	1½" x 1½" x 4' wood post
No. 2:	Northeast Corner	N.E. Corner SNO 10	1½" x 1½" x 4' wood post
No. 3:	Southeast Corner	S.E. Corner SNO 10	1½" x 1½" x 4' wood post
No. 4:	Southwest Corner	S.W. Corner SNO 10	1½" x 1½" x 4' wood post

As erected on the ground, each corner monument is marked as described above by scribed metal tags.

The work of location consisted of making a claim map as provided in NRS 517.040.

Dated this 31st day of March, 2004

SIGNATURE OF LOCATOR

By: H. H. Tonking  
Signature

H. H. Tonking, Agent

**186515**

BOOK 378 PAGE 184

**CERTIFICATE OF LOCATION  
LODE MINING CLAIM**

BOOK **378** PAGE **185**  
OFFICIAL RECORDS  
RECORDED AT THE OFFICE OF  
*Quito Gold Corp*  
2004 APR 12 PM 2:03

**TO ALL WHOM IT MAY CONCERN:**

The undersigned hereby certifies that he has caused to be located the SNO 11 Lode Mining Claim in the following quarter sections(s):

<u>1/4</u>	<u>Section</u>	<u>Township</u>	<u>Range</u>	<u>Meridian</u>
NW	3	22 NORTH	50 EAST	MDB&M

EUREKA COUNTY, NEVADA  
M.L. REBALDATH, RECORDER  
FILE NO. **186516**  
FEES **20.50**

in Eureka County, Nevada, on the 21st day of February, 2004.

**RECORDER'S STAMP**

Name and mailing address of locator is: Quito Gold Corporation  
c/o Richard W. Harris  
6121 Lakeside Dr., Suite 260  
Reno, NV 89511

The Claim is approximately 1500 feet long and 600 feet wide, such that 10 feet are claimed in a East direction and 1490 feet in a West direction from the point of discovery (monument of location), at which the Notice of Location was posted, together with 300 feet on each side of the monument of location and center line of the Claim. The general course of the lode or vein is from the East to the West direction.

The number, location and markings on each corner monument are as follows:

	<u>Location</u>	<u>Markings</u>	<u>Description</u>
No. 1:	Northwest Corner	N.W. Corner SNO 11	1½" x 1½" x 4' wood post
No. 2:	Northeast Corner	N.E. Corner SNO 11	1½" x 1½" x 4' wood post
No. 3:	Southeast Corner	S.E. Corner SNO 11	1½" x 1½" x 4' wood post
No. 4:	Southwest Corner	S.W. Corner SNO 11	1½" x 1½" x 4' wood post

As erected on the ground, each corner monument is marked as described above by scribed metal tags.

The work of location consisted of making a claim map as provided in NRS 517.040.

Dated this 31st day of March, 2004

SIGNATURE OF LOCATOR

By: 

Signature

H. H. Tonking, Agent

**186516**

BOOK **378** PAGE **185**

**CERTIFICATE OF LOCATION  
LODE MINING CLAIM**

BOOK 378 PAGE 186  
OFFICIAL RECORDS  
RECORDED AT THE REQUEST OF  
*Quito Gold Corp*  
2004 APR 12 PH 2:03

TO ALL WHOM IT MAY CONCERN:

The undersigned hereby certifies that he has caused to be located the  
SNO 12 Lode Mining Claim in the following quarter sections(s):

EUREKA COUNTY, NEVADA  
M.M. REYNOLDS, RECORDER  
FILE NO. \_\_\_\_\_ FEES 20.50  
**186517**

<u>1/4</u>	<u>Section</u>	<u>Township</u>	<u>Range</u>	<u>Meridian</u>
NW	3	22 NORTH	50 EAST	MDB&M
NE	3	22 NORTH	50 EAST	MDB&M

in Eureka County, Nevada, on the 21st day of February, 2004.

**RECORDER'S STAMP**

Name and mailing address of locator is: Quito Gold Corporation  
c/o Richard W. Harris  
6121 Lakeside Dr., Suite 260  
Reno, NV 89511

The Claim is approximately 1500 feet long and 600 feet wide, such that 1490 feet are claimed in a East direction and 10 feet in a West direction from the point of discovery (monument of location), at which the Notice of Location was posted, together with 300 feet on each side of the monument of location and center line of the Claim. The general course of the lode or vein is from the East to the West direction.

The number, location and markings on each corner monument are as follows:

	<u>Location</u>	<u>Markings</u>	<u>Description</u>
No. 1:	Northwest Corner	N.W. Corner SNO 12	1½" x 1½" x 4' wood post
No. 2:	Northeast Corner	N.E. Corner SNO 12	1½" x 1½" x 4' wood post
No. 3:	Southeast Corner	S.E. Corner SNO 12	1½" x 1½" x 4' wood post
No. 4:	Southwest Corner	S.W. Corner SNO 12	1½" x 1½" x 4' wood post


As erected on the ground, each corner monument is marked as described above by scribed metal tags.

The work of location consisted of making a claim map as provided in NRS 517.040.

Dated this 31st day of March, 2004

SIGNATURE OF LOCATOR

By:

Signature 

H. H. Tonking, Agent

Nevada - Lode Certificate of Location - NRS. 517.050

**186517**

**BOOK 378 PAGE 186**

**CERTIFICATE OF LOCATION  
LODE MINING CLAIM**

BOOK **378** PAGE **187**  
OFFICIAL RECORDS  
RECORDED AT THE REQUEST OF  
*Quito Gold Corp*  
2004 APR 12 PM 2:03

**TO ALL WHOM IT MAY CONCERN:**

The undersigned hereby certifies that he has caused to be located the SNO 13 Lode Mining Claim in the following quarter sections(s):

EUREKA COUNTY, NEVADA  
M.A. REDALEAN, RECORDER  
FILE NO. **186518**  
FEES **20.50**

<u>1/4</u>	<u>Section</u>	<u>Township</u>	<u>Range</u>	<u>Meridian</u>
NW	3	22 NORTH	50 EAST	MDB&M

in Eureka County, Nevada, on the 21st day of February, 2004.

**RECORDER'S STAMP**

Name and mailing address of locator is: Quito Gold Corporation  
c/o Richard W. Harris  
6121 Lakeside Dr., Suite 260  
Reno, NV 89511

The Claim is approximately 1500 feet long and 600 feet wide, such that 10 feet are claimed in a East direction and 1490 feet in a West direction from the point of discovery (monument of location), at which the Notice of Location was posted, together with 300 feet on each side of the monument of location and center line of the Claim. The general course of the lode or vein is from the East to the West direction.

The number, location and markings on each corner monument are as follows:

	<u>Location</u>	<u>Markings</u>	<u>Description</u>
No. 1:	Northwest Corner	N.W. Corner SNO 13	1½" x 1½" x 4' wood post
No. 2:	Northeast Corner	N.E. Corner SNO 13	1½" x 1½" x 4' wood post
No. 3:	Southeast Corner	S.E. Corner SNO 13	1½" x 1½" x 4' wood post
No. 4:	Southwest Corner	S.W. Corner SNO 13	1½" x 1½" x 4' wood post

As erected on the ground, each corner monument is marked as described above by scribed metal tags.

The work of location consisted of making a claim map as provided in NRS 517.040.

Dated this 31st day of March, 2004

SIGNATURE OF LOCATOR

By: *H. H. Tonking*  
Signature

H. H. Tonking, Agent

**CERTIFICATE OF LOCATION  
LODE MINING CLAIM**

BOOK **378** PAGE **188**  
OFFICIAL RECORDS  
RECORDED AT THE REQUEST OF  
*Quito Gold Corp*  
2004 APR 12 PM 2:10

EUREKA COUNTY, NEVADA  
M.N. REBALEATI, RECORDER  
FILE NO. **186519**  
FEES **20.50**

**TO ALL WHOM IT MAY CONCERN:**

The undersigned hereby certifies that he has caused to be located the SNO 14 Lode Mining Claim in the following quarter sections(s):

<u>1/4</u>	<u>Section</u>	<u>Township</u>	<u>Range</u>	<u>Meridian</u>
NW	3	22 NORTH	50 EAST	MDB&M
NE	3	22 NORTH	50 EAST	MDB&M

in Eureka County, Nevada, on the 21st day of February, 2004.

**RECORDER'S STAMP**

Name and mailing address of locator is: Quito Gold Corporation  
c/o Richard W. Harris  
6121 Lakeside Dr., Suite 260  
Reno, NV 89511

The Claim is approximately 1500 feet long and 600 feet wide, such that 1490 feet are claimed in a East direction and 10 feet in a West direction from the point of discovery (monument of location), at which the Notice of Location was posted, together with 300 feet on each side of the monument of location and center line of the Claim. The general course of the lode or vein is from the East to the West direction.

The number, location and markings on each corner monument are as follows:


<u>No.</u>	<u>Location</u>	<u>Markings</u>	<u>Description</u>
No. 1:	Northwest Corner	N.W. Corner SNO 14	1½" x 1½" x 4' wood post
No. 2:	Northeast Corner	N.E. Corner SNO 14	1½" x 1½" x 4' wood post
No. 3:	Southeast Corner	S.E. Corner SNO 14	1½" x 1½" x 4' wood post
No. 4:	Southwest Corner	S.W. Corner SNO 14	1½" x 1½" x 4' wood post

As erected on the ground, each corner monument is marked as described above by scribed metal tags.

The work of location consisted of making a claim map as provided in NRS 517.040.

Dated this 31st day of March, 2004

SIGNATURE OF LOCATOR

By:   
Signature  
H. H. Tonking, Agent

**CERTIFICATE OF LOCATION  
LODE MINING CLAIM**

BOOK 378 PAGE 189  
OFFICIAL RECORDS  
RECORDED AT THE REQUEST OF  
*Quito Gold Corp*  
2004 APR 12 PM 2:10

EUREKA COUNTY, NEVADA  
M.N. REBALEATI, RECORDER  
FILE NO. FEES 20.00

**186520**

**TO ALL WHOM IT MAY CONCERN:**

The undersigned hereby certifies that he has caused to be located the SNO 15 Lode Mining Claim in the following quarter sections(s):

<u>1/4</u>	<u>Section</u>	<u>Township</u>	<u>Range</u>	<u>Meridian</u>
NW	3	22 NORTH	50 EAST	MDB&M
SW	3	22 NORTH	50 EAST	MDB&M

in Eureka County, Nevada, on the 21st day of February, 2004.

**RECORDER'S STAMP**

Name and mailing address of locator is: Quito Gold Corporation  
c/o Richard W. Harris  
6121 Lakeside Dr., Suite 260  
Reno, NV 89511

The Claim is approximately 1500 feet long and 600 feet wide, such that 10 feet are claimed in a East direction and 1490 feet in a West direction from the point of discovery (monument of location), at which the Notice of Location was posted, together with 300 feet on each side of the monument of location and center line of the Claim. The general course of the lode or vein is from the East to the West direction.

The number, location and markings on each corner monument are as follows:

	<u>Location</u>	<u>Markings</u>	<u>Description</u>
No. 1:	Northwest Corner	N.W. Corner SNO 15	1½" x 1½" x 4' wood post
No. 2:	Northeast Corner	N.E. Corner SNO 15	1½" x 1½" x 4' wood post
No. 3:	Southeast Corner	S.E. Corner SNO 15	1½" x 1½" x 4' wood post
No. 4:	Southwest Corner	S.W. Corner SNO 15	1½" x 1½" x 4' wood post

As erected on the ground, each corner monument is marked as described above by scribed metal tags.

The work of location consisted of making a claim map as provided in NRS 517.040.

Dated this 31st day of March, 2004

SIGNATURE OF LOCATOR

By:

*H. H. Tonking*  
Signature

H. H. Tonking, Agent

**CERTIFICATE OF LOCATION  
LODE MINING CLAIM**

BOOK **378** PAGE **190**  
OFFICIAL RECORDS  
RECORDED AT THE REQUEST OF  
*Quito Gold Corp*  
2004 APR 12 PM 2: 10

**TO ALL WHOM IT MAY CONCERN:**

The undersigned hereby certifies that he has caused to be located the SNO 16 Lode Mining Claim in the following quarter sections(s):

EUREKA COUNTY, NEVADA  
M.N. REDELEATI, RECORDER  
FILE NO. **186521**  
FEES **20.50**

<u>1/4</u>	<u>Section</u>	<u>Township</u>	<u>Range</u>	<u>Meridian</u>
NE	3	22 NORTH	50 EAST	MDB&M
NW	3	22 NORTH	50 EAST	MDB&M
SE	3	22 NORTH	50 EAST	MDB&M
SW	3	22 NORTH	50 EAST	MDB&M

in Eureka County, Nevada, on the 21st day of February, 2004.

**RECORDER'S STAMP**

Name and mailing address of locator is: Quito Gold Corporation  
c/o Richard W. Harris  
6121 Lakeside Dr., Suite 260  
Reno, NV 89511

The Claim is approximately 1500 feet long and 600 feet wide, such that 1490 feet are claimed in a East direction and 10 feet in a West direction from the point of discovery (monument of location), at which the Notice of Location was posted, together with 300 feet on each side of the monument of location and center line of the Claim. The general course of the lode or vein is from the East to the West direction.

The number, location and markings on each corner monument are as follows:

	<u>Location</u>	<u>Markings</u>	<u>Description</u>
No. 1:	Northwest Corner	N.W. Corner SNO 16	1½" x 1½" x 4' wood post
No. 2:	Northeast Corner	N.E. Corner SNO 16	1½" x 1½" x 4' wood post
No. 3:	Southeast Corner	S.E. Corner SNO 16	1½" x 1½" x 4' wood post
No. 4:	Southwest Corner	S.W. Corner SNO 16	1½" x 1½" x 4' wood post


As erected on the ground, each corner monument is marked as described above by scribed metal tags.

The work of location consisted of making a claim map as provided in NRS 517.040.

Dated this 31st day of March, 2004

SIGNATURE OF LOCATOR

By:

Signature 

H. H. Tonking, Agent

**186521**



**CERTIFICATE OF LOCATION  
LODE MINING CLAIM**

BOOK 378 PAGE 191  
 OFFICIAL RECORDS  
 RECORDED AT THE REQUEST OF  
*Quito Gold Corp*  
 2004 APR 12 PM 2:10  
 EUREKA COUNTY, NEVADA  
 M.H. REDALEATI, RECORDER  
 FILE NO. FEES 20.50

**TO ALL WHOM IT MAY CONCERN:**

The undersigned hereby certifies that he has caused to be located the SNO 17 Lode Mining Claim in the following quarter sections(s):

<u>1/4</u>	<u>Section</u>	<u>Township</u>	<u>Range</u>	<u>Meridian</u>
<u>SW</u>	<u>3</u>	<u>22 NORTH</u>	<u>50 EAST</u>	<u>MDB&amp;M</u>

**186522**

in Eureka County, Nevada, on the 21st day of February, 2004.

**RECORDER'S STAMP**

Name and mailing address of locator is: Quito Gold Corporation  
 c/o Richard W. Harris  
 6121 Lakeside Dr., Suite 260  
 Reno, NV 89511

The Claim is approximately 1500 feet long and 600 feet wide, such that 1490 feet are claimed in a East direction and 10 feet in a West direction from the point of discovery (monument of location), at which the Notice of Location was posted, together with 300 feet on each side of the monument of location and center line of the Claim. The general course of the lode or vein is from the East to the West direction.

The number, location and markings on each corner monument are as follows:

<u>No.</u>	<u>Location</u>	<u>Markings</u>	<u>Description</u>
<u>No. 1:</u>	<u>Northwest Corner</u>	<u>N.W. Corner SNO 17</u>	<u>1½" x 1½" x 4' wood post</u>
<u>No. 2:</u>	<u>Northeast Corner</u>	<u>N.E. Corner SNO 17</u>	<u>1½" x 1½" x 4' wood post</u>
<u>No. 3:</u>	<u>Southeast Corner</u>	<u>S.E. Corner SNO 17</u>	<u>1½" x 1½" x 4' wood post</u>
<u>No. 4:</u>	<u>Southwest Corner</u>	<u>S.W. Corner SNO 17</u>	<u>1½" x 1½" x 4' wood post</u>

As erected on the ground, each corner monument is marked as described above by scribed metal tags.

The work of location consisted of making a claim map as provided in NRS 517.040.

Dated this 31st day of March, 2004

SIGNATURE OF LOCATOR

By: *H. H. Tonking*  
 Signature

H. H. Tonking, Agent

**CERTIFICATE OF LOCATION  
LODE MINING CLAIM**

BOOK 378 PAGE 192  
OFFICIAL RECORDS  
RECORDED AT THE REQUEST OF  
Quito Gold Corp  
2004 APR 12 PM 2:10

TO ALL WHOM IT MAY CONCERN:

The undersigned hereby certifies that he has caused to be located the  
SNO 18 Lode Mining Claim in the following quarter sections(s):

EUREKA COUNTY, NEVADA  
M.N. REBALEATI, RECORDER  
FILE NO. FEES 20.50  
**186523**

<u>1/4</u>	<u>Section</u>	<u>Township</u>	<u>Range</u>	<u>Meridian</u>
SE	33	23 NORTH	50 EAST	MDB&M
SW	34	23 NORTH	50 EAST	MDB&M

in Eureka County, Nevada, on the 21st day of February, 2004.

RECORDER'S STAMP

Name and mailing address of locator is: Quito Gold Corporation  
c/o Richard W. Harris  
6121 Lakeside Dr., Suite 260  
Reno, NV 89511

The Claim is approximately 1500 feet long and 600 feet wide, such that 1490 feet are claimed in a East direction and 10 feet in a West direction from the point of discovery (monument of location), at which the Notice of Location was posted, together with 300 feet on each side of the monument of location and center line of the Claim. The general course of the lode or vein is from the East to the West direction.

The number, location and markings on each corner monument are as follows:

	<u>Location</u>	<u>Markings</u>	<u>Description</u>
No. 1:	Northwest Corner	N.W. Corner SNO 18	1½" x 1½" x 4' wood post
No. 2:	Northeast Corner	N.E. Corner SNO 18	1½" x 1½" x 4' wood post
No. 3:	Southeast Corner	S.E. Corner SNO 18	1½" x 1½" x 4' wood post
No. 4:	Southwest Corner	S.W. Corner SNO 18	1½" x 1½" x 4' wood post

As erected on the ground, each corner monument is marked as described above by scribed metal tags.

The work of location consisted of making a claim map as provided in NRS 517.040.

Dated this 31st day of March, 2004

SIGNATURE OF LOCATOR

By: H. H. Tonking  
Signature

H. H. Tonking, Agent

Nevada - Lode Certificate of Location - NRS. 517.050

**186523**

BOOK 378 PAGE 192

**CERTIFICATE OF LOCATION  
LODE MINING CLAIM**

BOOK 378 PAGE 193  
OFFICIAL RECORDS  
RECORDED AT THE REQUEST OF  
Quito Gold Corp  
2004 APR 12 PM 2:10

EUREKA COUNTY, NEVADA  
M.N. REBALEATI, RECORDER  
FILE NO. **186524**  
FEES 20.50

TO ALL WHOM IT MAY CONCERN:

The undersigned hereby certifies that he has caused to be located the SNO 19 Lode Mining Claim in the following quarter sections(s):

<u>1/4</u>	<u>Section</u>	<u>Township</u>	<u>Range</u>	<u>Meridian</u>
SW	33	23 NORTH	50 EAST	MDB&M
SE	33	23 NORTH	50 EAST	MDB&M

in Eureka County, Nevada, on the 21st day of February, 2004.

RECORDER'S STAMP

Name and mailing address of locator is: Quito Gold Corporation  
c/o Richard W. Harris  
6121 Lakeside Dr., Suite 260  
Reno, NV 89511

The Claim is approximately 1500 feet long and 600 feet wide, such that 10 feet are claimed in a East direction and 1490 feet in a West direction from the point of discovery (monument of location), at which the Notice of Location was posted, together with 300 feet on each side of the monument of location and center line of the Claim. The general course of the lode or vein is from the East to the West direction.

The number, location and markings on each corner monument are as follows:

	<u>Location</u>	<u>Markings</u>	<u>Description</u>
No. 1:	Northwest Corner	N.W. Corner SNO 19	1½" x 1½" x 4' wood post
No. 2:	Northeast Corner	N.E. Corner SNO 19	1½" x 1½" x 4' wood post
No. 3:	Southeast Corner	S.E. Corner SNO 19	1½" x 1½" x 4' wood post
No. 4:	Southwest Corner	S.W. Corner SNO 19	1½" x 1½" x 4' wood post

As erected on the ground, each corner monument is marked as described above by scribed metal tags.

The work of location consisted of making a claim map as provided in NRS 517.040.

Dated this 31st day of March, 2004

SIGNATURE OF LOCATOR

By: H. H. Tonking

Signature

H. H. Tonking, Agent

Nevada – Lode Certificate of Location – NRS. 517.050

**186524**

BOOK 378 PAGE 193

**CERTIFICATE OF LOCATION  
LODE MINING CLAIM**

BOOK 378 PAGE 194  
OFFICIAL RECORDS  
RECORDED AT THE REQUEST OF  
Quito Gold Corp  
2004 APR 12 PM 2:10

TO ALL WHOM IT MAY CONCERN:

EUREKA COUNTY, NEVADA  
M.H. REBALEATI, RECORDER  
FILE NO. FEES 20.50

The undersigned hereby certifies that he has caused to be located the  
SNO 20 Lode Mining Claim in the following quarter sections(s):

**186525**

<u>1/4</u>	<u>Section</u>	<u>Township</u>	<u>Range</u>	<u>Meridian</u>
<u>SE</u>	<u>33</u>	<u>23 NORTH</u>	<u>50 EAST</u>	<u>MDB&amp;M</u>
<u>SW</u>	<u>34</u>	<u>23 NORTH</u>	<u>50 EAST</u>	<u>MDB&amp;M</u>

in Eureka County, Nevada, on the 21st day of February, 2004.

RECORDER'S STAMP

Name and mailing address of locator is: Quito Gold Corporation  
c/o Richard W. Harris  
6121 Lakeside Dr., Suite 260  
Reno, NV 89511

The Claim is approximately 1500 feet long and 600 feet wide, such that 1490 feet are claimed in a East direction and 10 feet in a West direction from the point of discovery (monument of location), at which the Notice of Location was posted, together with 300 feet on each side of the monument of location and center line of the Claim. The general course of the lode or vein is from the East to the West direction.

The number, location and markings on each corner monument are as follows:

	<u>Location</u>	<u>Markings</u>	<u>Description</u>
No. 1:	Northwest Corner	N.W. Corner SNO 20	1½" x 1½" x 4' wood post
No. 2:	Northeast Corner	N.E. Corner SNO 20	1½" x 1½" x 4' wood post
No. 3:	Southeast Corner	S.E. Corner SNO 20	1½" x 1½" x 4' wood post
No. 4:	Southwest Corner	S.W. Corner SNO 20	1½" x 1½" x 4' wood post

As erected on the ground, each corner monument is marked as described above by scribed metal tags.

The work of location consisted of making a claim map as provided in NRS 517.040.

Dated this 31st day of March, 2004

SIGNATURE OF LOCATOR

By: H. H. Tonking  
Signature

H. H. Tonking, Agent

**CERTIFICATE OF LOCATION  
LODE MINING CLAIM**

BOOK **378** PAGE **195**  
 OFFICIAL RECORDS  
 RECORDED AT THE REQUEST OF  
*Quito Gold Corp*  
 2004 APR 12 PM 2:10  
 EUREKA COUNTY, NEVADA  
 M.N. REBALEATI, RECORDER  
 FILE NO. **186526**  
 FEES **20.50**

**TO ALL WHOM IT MAY CONCERN:**

The undersigned hereby certifies that he has caused to be located the SNO 21 Lode Mining Claim in the following quarter sections(s):

<u>1/4</u>	<u>Section</u>	<u>Township</u>	<u>Range</u>	<u>Meridian</u>
SW	33	23 NORTH	50 EAST	MDB&M
SE	33	23 NORTH	50 EAST	MDB&M

in Eureka County, Nevada, on the 21st day of February, 2004.

**RECORDER'S STAMP**

Name and mailing address of locator is: Quito Gold Corporation  
 c/o Richard W. Harris  
 6121 Lakeside Dr., Suite 260  
 Reno, NV 89511

The Claim is approximately 1500 feet long and 600 feet wide, such that 10 feet are claimed in a East direction and 1490 feet in a West direction from the point of discovery (monument of location), at which the Notice of Location was posted, together with 300 feet on each side of the monument of location and center line of the Claim. The general course of the lode or vein is from the East to the West direction.

The number, location and markings on each corner monument are as follows:

<u>No.</u>	<u>Location</u>	<u>Markings</u>	<u>Description</u>
No. 1:	Northwest Corner	N.W. Corner SNO 21	1½" x 1½" x 4' wood post
No. 2:	Northeast Corner	N.E. Corner SNO 21	1½" x 1½" x 4' wood post
No. 3:	Southeast Corner	S.E. Corner SNO 21	1½" x 1½" x 4' wood post
No. 4:	Southwest Corner	S.W. Corner SNO 21	1½" x 1½" x 4' wood post

As erected on the ground, each corner monument is marked as described above by scribed metal tags.

The work of location consisted of making a claim map as provided in NRS 517.040.

Dated this 31st day of March, 2004

SIGNATURE OF LOCATOR

By: *H. H. Tonking*  
 Signature  
 H. H. Tonking, Agent

**CERTIFICATE OF LOCATION  
LODE MINING CLAIM**

BOOK **378** PAGE **196**  
OFFICIAL RECORDS  
RECORDED AT THE REQUEST OF  
*Quito Gold Corp*  
**2004 APR 12 PM 2:10**  
EUREKA COUNTY, NEVADA  
M.N. REBALEATI, RECORDER  
FILE NO. FEES **20.50**

**TO ALL WHOM IT MAY CONCERN:**

The undersigned hereby certifies that he has caused to be located the SNO 22 Lode Mining Claim in the following quarter sections(s):

**186527**

<u>1/4</u>	<u>Section</u>	<u>Township</u>	<u>Range</u>	<u>Meridian</u>
SE	33	23 NORTH	50 EAST	MDB&M
SW	34	23 NORTH	50 EAST	MDB&M
NE	4	22 NORTH	50 EAST	MDB&M
NW	3	22 NORTH	50 EAST	MDB&M

in Eureka County, Nevada, on the 21st day of February, 2004.

**RECORDER'S STAMP**

Name and mailing address of locator is: Quito Gold Corporation  
c/o Richard W. Harris  
6121 Lakeside Dr., Suite 260  
Reno, NV 89511

The Claim is approximately 1500 feet long and 600 feet wide, such that 1490 feet are claimed in a East direction and 10 feet in a West direction from the point of discovery (monument of location), at which the Notice of Location was posted, together with 300 feet on each side of the monument of location and center line of the Claim. The general course of the lode or vein is from the East to the West direction.

The number, location and markings on each corner monument are as follows:

	<u>Location</u>	<u>Markings</u>	<u>Description</u>
No. 1:	Northwest Corner	N.W. Corner SNO 22	1½" x 1½" x 4' wood post
No. 2:	Northeast Corner	N.E. Corner SNO 22	1½" x 1½" x 4' wood post
No. 3:	Southeast Corner	S.E. Corner SNO 22	1½" x 1½" x 4' wood post
No. 4:	Southwest Corner	S.W. Corner SNO 22	1½" x 1½" x 4' wood post

As erected on the ground, each corner monument is marked as described above by scribed metal tags.

The work of location consisted of making a claim map as provided in NRS 517.040.

Dated this 31st day of March, 2004

SIGNATURE OF LOCATOR

By: H. H. Tonking  
Signature

H. H. Tonking, Agent

**186527**

BOOK **378** PAGE **196**

**CERTIFICATE OF LOCATION  
LODE MINING CLAIM**

BOOK 378 PAGE 197  
OFFICIAL RECORDS  
RECORDED AT THE REQUEST OF  
*Quito Gold Corp*  
2004 APR 12 PM 2:10

**TO ALL WHOM IT MAY CONCERN:**

EUREKA COUNTY, NEVADA  
M.N. REGISTRATION RECORDED  
FILE NO. FEES 20.50  
**186528**

The undersigned hereby certifies that he has caused to be located the SNO 23 Lode Mining Claim in the following quarter sections(s):

<u>1/4</u>	<u>Section</u>	<u>Township</u>	<u>Range</u>	<u>Meridian</u>
NW	4	22 NORTH	50 EAST	MDB&M
NE	4	22 NORTH	50 EAST	MDB&M

in Eureka County, Nevada, on the 21st day of February, 2004.

**RECORDER'S STAMP**

Name and mailing address of locator is: Quito Gold Corporation  
c/o Richard W. Harris  
6121 Lakeside Dr., Suite 260  
Reno, NV 89511

The Claim is approximately 1500 feet long and 600 feet wide, such that 10 feet are claimed in a East direction and 1490 feet in a West direction from the point of discovery (monument of location), at which the Notice of Location was posted, together with 300 feet on each side of the monument of location and center line of the Claim. The general course of the lode or vein is from the East to the West direction.

The number, location and markings on each corner monument are as follows:

	<u>Location</u>	<u>Markings</u>	<u>Description</u>
No. 1:	Northwest Corner	N.W. Corner SNO 23	1½" x 1½" x 4' wood post
No. 2:	Northeast Corner	N.E. Corner SNO 23	1½" x 1½" x 4' wood post
No. 3:	Southeast Corner	S.E. Corner SNO 23	1½" x 1½" x 4' wood post
No. 4:	Southwest Corner	S.W. Corner SNO 23	1½" x 1½" x 4' wood post

As erected on the ground, each corner monument is marked as described above by scribed metal tags.

The work of location consisted of making a claim map as provided in NRS 517.040.

Dated this 31st day of March, 2004

SIGNATURE OF LOCATOR

By:

Signature

H. H. Tonking, Agent

**CERTIFICATE OF LOCATION  
LODE MINING CLAIM**

BOOK 378 PAGE 198  
OFFICIAL RECORDS  
RECORDED AT THE REQUEST OF  
*Quito Gold Corp*  
2004 APR 12 PM 2: 10

EUREKA COUNTY, NEVADA  
M.N. REBALEATI, RECORDER  
FILE NO. **186529**  
FEES 20.50

TO ALL WHOM IT MAY CONCERN:

The undersigned hereby certifies that he has caused to be located the SNO 24 Lode Mining Claim in the following quarter sections(s):

<u>1/4</u>	<u>Section</u>	<u>Township</u>	<u>Range</u>	<u>Meridian</u>
NE	4	22 NORTH	50 EAST	MDB&M
NW	3	22 NORTH	50 EAST	MDB&M

in Eureka County, Nevada, on the 21st day of February, 2004.

RECORDER'S STAMP

Name and mailing address of locator is: Quito Gold Corporation  
c/o Richard W. Harris  
6121 Lakeside Dr., Suite 260  
Reno, NV 89511

The Claim is approximately 1500 feet long and 600 feet wide, such that 1490 feet are claimed in a East direction and 10 feet in a West direction from the point of discovery (monument of location), at which the Notice of Location was posted, together with 300 feet on each side of the monument of location and center line of the Claim. The general course of the lode or vein is from the East to the West direction.

The number, location and markings on each corner monument are as follows:

<u>No.</u>	<u>Location</u>	<u>Markings</u>	<u>Description</u>
No. 1:	Northwest Corner	N.W. Corner SNO 24	1½" x 1½" x 4' wood post
No. 2:	Northeast Corner	N.E. Corner SNO 24	1½" x 1½" x 4' wood post
No. 3:	Southeast Corner	S.E. Corner SNO 24	1½" x 1½" x 4' wood post
No. 4:	Southwest Corner	S.W. Corner SNO 24	1½" x 1½" x 4' wood post

As erected on the ground, each corner monument is marked as described above by scribed metal tags.

The work of location consisted of making a claim map as provided in NRS 517.040.

Dated this 31st day of March, 2004

SIGNATURE OF LOCATOR

By: *H. H. Tonking*  
Signature  
H. H. Tonking, Agent



**CERTIFICATE OF LOCATION  
LODE MINING CLAIM**

BOOK 378 PAGE 199  
OFFICIAL RECORDS  
RECORDED AT THE REQUEST OF  
*Quito Gold Corp*  
2004 APR 12 PM 2:11

TO ALL WHOM IT MAY CONCERN:

The undersigned hereby certifies that he has caused to be located the  
SNO 25 Lode Mining Claim in the following quarter sections(s):

EUREKA COUNTY, NEVADA  
M.N. REBALEATI, RECORDER  
FILE NO. FEES 20.50

**186530**

<u>1/4</u>	<u>Section</u>	<u>Township</u>	<u>Range</u>	<u>Meridian</u>
NW	4	22 NORTH	50 EAST	MDB&M
NE	4	22 NORTH	50 EAST	MDB&M

in Eureka County, Nevada, on the 21st day of February, 2004.

**RECORDER'S STAMP**

Name and mailing address of locator is: Quito Gold Corporation  
c/o Richard W. Harris  
6121 Lakeside Dr., Suite 260  
Reno, NV 89511

The Claim is approximately 1500 feet long and 600 feet wide, such that 10 feet are claimed in a East direction and 1490 feet in a West direction from the point of discovery (monument of location), at which the Notice of Location was posted, together with 300 feet on each side of the monument of location and center line of the Claim. The general course of the lode or vein is from the East to the West direction.

The number, location and markings on each corner monument are as follows:

<u>No.</u>	<u>Location</u>	<u>Markings</u>	<u>Description</u>
No. 1:	Northwest Corner	N.W. Corner SNO 25	1½" x 1½" x 4' wood post
No. 2:	Northeast Corner	N.E. Corner SNO 25	1½" x 1½" x 4' wood post
No. 3:	Southeast Corner	S.E. Corner SNO 25	1½" x 1½" x 4' wood post
No. 4:	Southwest Corner	S.W. Corner SNO 25	1½" x 1½" x 4' wood post

As erected on the ground, each corner monument is marked as described above by scribed metal tags.

The work of location consisted of making a claim map as provided in NRS 517.040.

Dated this 31st day of March, 2004

SIGNATURE OF LOCATOR

By: *H. H. Tonking*  
Signature

H. H. Tonking, Agent

Nevada - Lode Certificate of Location - NRS. 517.050

**186530**

BOOK 378 PAGE 199

**CERTIFICATE OF LOCATION  
LODE MINING CLAIM**

BOOK 378 PAGE 200  
OFFICIAL RECORDS  
RECORDED AT THE REQUEST OF  
*Quito Gold Corp*  
2004 APR 12 PM 2: 11

TO ALL WHOM IT MAY CONCERN:

EUREKA COUNTY, NEVADA  
M.H. REBALEATI, RECORDER  
FILE NO. **186531** FEES 20.50

The undersigned hereby certifies that he has caused to be located the SNO 26 Lode Mining Claim in the following quarter sections(s):

<u>1/4</u>	<u>Section</u>	<u>Township</u>	<u>Range</u>	<u>Meridian</u>
NE	4	22 NORTH	50 EAST	MDB&M
NW	3	22 NORTH	50 EAST	MDB&M

in Eureka County, Nevada, on the 21st day of February, 2004.

RECORDER'S STAMP

Name and mailing address of locator is: Quito Gold Corporation  
c/o Richard W. Harris  
6121 Lakeside Dr., Suite 260  
Reno, NV 89511

The Claim is approximately 1500 feet long and 600 feet wide, such that 1490 feet are claimed in a East direction and 10 feet in a West direction from the point of discovery (monument of location), at which the Notice of Location was posted, together with 300 feet on each side of the monument of location and center line of the Claim. The general course of the lode or vein is from the East to the West direction.

The number, location and markings on each corner monument are as follows:

	<u>Location</u>	<u>Markings</u>	<u>Description</u>
No. 1:	Northwest Corner	N.W. Corner SNO 26	1½" x 1½" x 4' wood post
No. 2:	Northeast Corner	N.E. Corner SNO 26	1½" x 1½" x 4' wood post
No. 3:	Southeast Corner	S.E. Corner SNO 26	1½" x 1½" x 4' wood post
No. 4:	Southwest Corner	S.W. Corner SNO 26	1½" x 1½" x 4' wood post

As erected on the ground, each corner monument is marked as described above by scribed metal tags.

The work of location consisted of making a claim map as provided in NRS 517.040.

Dated this 31st day of March, 2004

SIGNATURE OF LOCATOR

By: *H. H. Tonking*  
Signature

H. H. Tonking, Agent

Nevada – Lode Certificate of Location – NRS. 517.050

**186531**

BOOK 378 PAGE 200

**CERTIFICATE OF LOCATION  
LODE MINING CLAIM**

BOOK 378 PAGE 201  
OFFICIAL RECORDS  
RECORDED AT THE REQUEST OF  
Quito Gold Corp  
2004 APR 12 PM 2:11

EUREKA COUNTY, NEVADA  
M.H. REBALEATI, RECORDER  
FILE NO. FEES 20.50  
**186532**

TO ALL WHOM IT MAY CONCERN:

The undersigned hereby certifies that he has caused to be located the SNO 27 Lode Mining Claim in the following quarter sections(s):

<u>1/4</u>	<u>Section</u>	<u>Township</u>	<u>Range</u>	<u>Meridian</u>
NW	4	22 NORTH	50 EAST	MDB&M
NE	4	22 NORTH	50 EAST	MDB&M

in Eureka County, Nevada, on the 21st day of February, 2004.

RECORDER'S STAMP

Name and mailing address of locator is: Quito Gold Corporation  
c/o Richard W. Harris  
6121 Lakeside Dr., Suite 260  
Reno, NV 89511

The Claim is approximately 1500 feet long and 600 feet wide, such that 10 feet are claimed in a East direction and 1490 feet in a West direction from the point of discovery (monument of location), at which the Notice of Location was posted, together with 300 feet on each side of the monument of location and center line of the Claim. The general course of the lode or vein is from the East to the West direction.

The number, location and markings on each corner monument are as follows:

	<u>Location</u>	<u>Markings</u>	<u>Description</u>
No. 1:	Northwest Corner	N.W. Corner SNO 27	1½" x 1½" x 4' wood post
No. 2:	Northeast Corner	N.E. Corner SNO 27	1½" x 1½" x 4' wood post
No. 3:	Southeast Corner	S.E. Corner SNO 27	1½" x 1½" x 4' wood post
No. 4:	Southwest Corner	S.W. Corner SNO 27	1½" x 1½" x 4' wood post

As erected on the ground, each corner monument is marked as described above by scribed metal tags.

The work of location consisted of making a claim map as provided in NRS 517.040.

Dated this 31st day of March, 2004

SIGNATURE OF LOCATOR

By: H. H. Tonking  
Signature

H. H. Tonking, Agent

**CERTIFICATE OF LOCATION  
LODE MINING CLAIM**

BOOK 378 PAGE 202  
OFFICIAL RECORDS  
RECORDED AT THE REQUEST OF  
*Quito Gold Corp*  
2004 APR 12 PM 2:11

EUREKA COUNTY, NEVADA  
M.H. REBALEATI, RECORDER  
**186533** FEES 20.50

TO ALL WHOM IT MAY CONCERN:

The undersigned hereby certifies that he has caused to be located the SNO 28 Lode Mining Claim in the following quarter sections(s):

<u>1/4</u>	<u>Section</u>	<u>Township</u>	<u>Range</u>	<u>Meridian</u>
NE	4	22 NORTH	50 EAST	MDB&M
NW	3	22 NORTH	50 EAST	MDB&M

in Eureka County, Nevada, on the 21st day of February, 2004.

**RECORDER'S STAMP**

Name and mailing address of locator is: Quito Gold Corporation  
c/o Richard W. Harris  
6121 Lakeside Dr., Suite 260  
Reno, NV 89511

The Claim is approximately 1500 feet long and 600 feet wide, such that 1490 feet are claimed in a East direction and 10 feet in a West direction from the point of discovery (monument of location), at which the Notice of Location was posted, together with 300 feet on each side of the monument of location and center line of the Claim. The general course of the lode or vein is from the East to the West direction.

The number, location and markings on each corner monument are as follows:


	<u>Location</u>	<u>Markings</u>	<u>Description</u>
No. 1:	Northwest Corner	N.W. Corner SNO 28	1½" x 1½" x 4' wood post
No. 2:	Northeast Corner	N.E. Corner SNO 28	1½" x 1½" x 4' wood post
No. 3:	Southeast Corner	S.E. Corner SNO 28	1½" x 1½" x 4' wood post
No. 4:	Southwest Corner	S.W. Corner SNO 28	1½" x 1½" x 4' wood post

As erected on the ground, each corner monument is marked as described above by scribed metal tags.

The work of location consisted of making a claim map as provided in NRS 517.040.

Dated this 31st day of March, 2004

SIGNATURE OF LOCATOR

By:   
Signature  
H. H. Tonking, Agent

**CERTIFICATE OF LOCATION  
LODE MINING CLAIM**

BOOK **378** PAGE **203**  
OFFICIAL RECORDS  
RECORDED AT THE REQUEST OF  
*Quito Gold Corp*  
2004 APR 12 PM 2:11

**TO ALL WHOM IT MAY CONCERN:**

The undersigned hereby certifies that he has caused to be located the  
SNO 29 Lode Mining Claim in the following quarter sections(s):

EUREKA COUNTY, NEVADA  
M.N. REBALEATI, RECORDER  
FILE NO. **186534** FEES **20.50**

<u>1/4</u>	<u>Section</u>	<u>Township</u>	<u>Range</u>	<u>Meridian</u>
NE	4	22 NORTH	50 EAST	MDB&M
NW	3	22 NORTH	50 EAST	MDB&M

in Eureka County, Nevada, on the 21st day of February, 2004.

**RECORDER'S STAMP**

Name and mailing address of locator is: Quito Gold Corporation  
c/o Richard W. Harris  
6121 Lakeside Dr., Suite 260  
Reno, NV 89511

The Claim is approximately 1500 feet long and 600 feet wide, such that 10 feet are claimed in a East direction and 1490 feet in a West direction from the point of discovery (monument of location), at which the Notice of Location was posted, together with 300 feet on each side of the monument of location and center line of the Claim. The general course of the lode or vein is from the East to the West direction.

The number, location and markings on each corner monument are as follows:

	<u>Location</u>	<u>Markings</u>	<u>Description</u>
No. 1:	Northwest Corner	N.W. Corner SNO 29	1½" x 1½" x 4' wood post
No. 2:	Northeast Corner	N.E. Corner SNO 29	1½" x 1½" x 4' wood post
No. 3:	Southeast Corner	S.E. Corner SNO 29	1½" x 1½" x 4' wood post
No. 4:	Southwest Corner	S.W. Corner SNO 29	1½" x 1½" x 4' wood post

As erected on the ground, each corner monument is marked as described above by scribed metal tags.

The work of location consisted of making a claim map as provided in NRS 517.040.

Dated this 31st day of March, 2004

SIGNATURE OF LOCATOR

By: *H. H. Tonking*  
Signature

H. H. Tonking, Agent

Nevada - Lode Certificate of Location - NRS. 517.050

**186534**

BOOK **378** PAGE **203**

BOOK 378 PAGE 204  
OFFICIAL RECORDS  
RECORDED AT THE REQUEST OF  
*Quito Gold Corp*  
2004 APR 12 PM 2:11

**CERTIFICATE OF LOCATION  
LODE MINING CLAIM**

EUREKA COUNTY, NEVADA  
M.M. REBALEATI, RECORDER  
FILE NO. FEES 20.50

**TO ALL WHOM IT MAY CONCERN:**

The undersigned hereby certifies that he has caused to be located the  
SNO 30 Lode Mining Claim in the following quarter sections(s):

**186535**

<u>1/4</u>	<u>Section</u>	<u>Township</u>	<u>Range</u>	<u>Meridian</u>
NW	4	22 NORTH	50 EAST	MDB&M
NE	4	22 NORTH	50 EAST	MDB&M

in Eureka County, Nevada, on the 21st day of February, 2004.

**RECORDER'S STAMP**

Name and mailing address of locator is: Quito Gold Corporation  
c/o Richard W. Harris  
6121 Lakeside Dr., Suite 260  
Reno, NV 89511

The Claim is approximately 1500 feet long and 600 feet wide, such that 1490 feet are claimed in a East direction and 10 feet in a West direction from the point of discovery (monument of location), at which the Notice of Location was posted, together with 300 feet on each side of the monument of location and center line of the Claim. The general course of the lode or vein is from the East to the West direction.

The number, location and markings on each corner monument are as follows:

<u>No.</u>	<u>Location</u>	<u>Markings</u>	<u>Description</u>
No. 1:	Northwest Corner	N.W. Corner SNO 30	1½" x 1½" x 4' wood post
No. 2:	Northeast Corner	N.E. Corner SNO 30	1½" x 1½" x 4' wood post
No. 3:	Southeast Corner	S.E. Corner SNO 30	1½" x 1½" x 4' wood post
No. 4:	Southwest Corner	S.W. Corner SNO 30	1½" x 1½" x 4' wood post

As erected on the ground, each corner monument is marked as described above by scribed metal tags.

The work of location consisted of making a claim map as provided in NRS 517.040.

Dated this 31st day of March, 2004

SIGNATURE OF LOCATOR

By: *H. H. Tonking*  
Signature

H. H. Tonking, Agent

**186535**  
BOOK 378 PAGE 204

**CERTIFICATE OF LOCATION  
LODE MINING CLAIM**

BOOK 378 PAGE 205  
OFFICIAL RECORDS  
RECORDED AT THE REQUEST OF  
Quito Gold Corp  
2004 APR 12 PM 2: 11

EUREKA COUNTY, NEVADA  
M.N. REBALEATI, RECORDER  
FILE NO. **186536**  
FEES 20.50

TO ALL WHOM IT MAY CONCERN:

The undersigned hereby certifies that he has caused to be located the SNO 31 Lode Mining Claim in the following quarter sections(s):

<u>1/4</u>	<u>Section</u>	<u>Township</u>	<u>Range</u>	<u>Meridian</u>
NW	4	22 NORTH	50 EAST	MDB&M

in Eureka County, Nevada, on the 21st day of February, 2004.

RECORDER'S STAMP

Name and mailing address of locator is: Quito Gold Corporation  
c/o Richard W. Harris  
6121 Lakeside Dr., Suite 260  
Reno, NV 89511

The Claim is approximately 1500 feet long and 600 feet wide, such that 10 feet are claimed in a East direction and 1490 feet in a West direction from the point of discovery (monument of location), at which the Notice of Location was posted, together with 300 feet on each side of the monument of location and center line of the Claim. The general course of the lode or vein is from the East to the West direction.

The number, location and markings on each corner monument are as follows:

	<u>Location</u>	<u>Markings</u>	<u>Description</u>
No. 1:	Northwest Corner	N.W. Corner SNO 31	1½" x 1½" x 4' wood post
No. 2:	Northeast Corner	N.E. Corner SNO 31	1½" x 1½" x 4' wood post
No. 3:	Southeast Corner	S.E. Corner SNO 31	1½" x 1½" x 4' wood post
No. 4:	Southwest Corner	S.W. Corner SNO 31	1½" x 1½" x 4' wood post

As erected on the ground, each corner monument is marked as described above by scribed metal tags.

The work of location consisted of making a claim map as provided in NRS 517.040.

Dated this 31st day of March, 2004

SIGNATURE OF LOCATOR

By: H. H. Tonking  
Signature

H. H. Tonking, Agent

Nevada - Lode Certificate of Location - NRS. 517.050

**186536**

BOOK 378 PAGE 205

**CERTIFICATE OF LOCATION  
LODE MINING CLAIM**

BOOK **378** PAGE **206**  
OFFICIAL RECORDS  
RECORDED AT THE REQUEST OF  
*Quito Gold Corp*  
2004 APR 12 PM 2:11

TO ALL WHOM IT MAY CONCERN:

The undersigned hereby certifies that he has caused to be located the SNO 32 Lode Mining Claim in the following quarter sections(s):

EUREKA COUNTY, NEVADA  
M.H. REBALEATI, RECORDER  
FILE NO. **186537** FEES **20.50**

<u>1/4</u>	<u>Section</u>	<u>Township</u>	<u>Range</u>	<u>Meridian</u>
NW	4	22 NORTH	50 EAST	MDB&M
NE	4	22 NORTH	50 EAST	MDB&M
SW	4	22 NORTH	50 EAST	MDB&M
SE	4	22 NORTH	50 EAST	MDB&M

in Eureka County, Nevada, on the 21st day of February, 2004.

**RECORDER'S STAMP**

Name and mailing address of locator is: Quito Gold Corporation  
c/o Richard W. Harris  
6121 Lakeside Dr., Suite 260  
Reno, NV 89511

The Claim is approximately 1500 feet long and 600 feet wide, such that 1490 feet are claimed in a East direction and 10 feet in a West direction from the point of discovery (monument of location), at which the Notice of Location was posted, together with 300 feet on each side of the monument of location and center line of the Claim. The general course of the lode or vein is from the East to the West direction.

The number, location and markings on each corner monument are as follows:

<u>No.</u>	<u>Location</u>	<u>Markings</u>	<u>Description</u>
No. 1:	Northwest Corner	N.W. Corner SNO 32	1½" x 1½" x 4' wood post
No. 2:	Northeast Corner	N.E. Corner SNO 32	1½" x 1½" x 4' wood post
No. 3:	Southeast Corner	S.E. Corner SNO 32	1½" x 1½" x 4' wood post
No. 4:	Southwest Corner	S.W. Corner SNO 32	1½" x 1½" x 4' wood post

As erected on the ground, each corner monument is marked as described above by scribed metal tags.

The work of location consisted of making a claim map as provided in NRS 517.040.

Dated this 31st day of March, 2004

SIGNATURE OF LOCATOR

By: *H. H. Tonking*  
Signature  
H. H. Tonking, Agent



**CERTIFICATE OF LOCATION  
LODE MINING CLAIM**

BOOK 378 PAGE 207  
OFFICIAL RECORDS  
RECORDED AT THE REQUEST OF  
*Quito Gold Corp*  
2004 APR 12 PM 2:11

TO ALL WHOM IT MAY CONCERN:

The undersigned hereby certifies that he has caused to be located the  
SNO 33 Lode Mining Claim in the following quarter sections(s):

EUREKA COUNTY, NEVADA  
M.N. REBALEATI, RECORDER  
FILE NO. 186538  
FEES \$ 20.50

<u>1/4</u>	<u>Section</u>	<u>Township</u>	<u>Range</u>	<u>Meridian</u>
NW	4	22 NORTH	50 EAST	MDB&M
SW	4	22 NORTH	50 EAST	MDB&M

in Eureka County, Nevada, on the 21st day of February, 2004.

RECORDER'S STAMP

Name and mailing address of locator is: Quito Gold Corporation  
c/o Richard W. Harris  
6121 Lakeside Dr., Suite 260  
Reno, NV 89511

The Claim is approximately 1500 feet long and 600 feet wide, such that 10 feet are claimed in a East direction and 1490 feet in a West direction from the point of discovery (monument of location), at which the Notice of Location was posted, together with 300 feet on each side of the monument of location and center line of the Claim. The general course of the lode or vein is from the East to the West direction.

The number, location and markings on each corner monument are as follows:

<u>No.</u>	<u>Location</u>	<u>Markings</u>	<u>Description</u>
No. 1:	Northwest Corner	N.W. Corner SNO 33	1½" x 1½" x 4' wood post
No. 2:	Northeast Corner	N.E. Corner SNO 33	1½" x 1½" x 4' wood post
No. 3:	Southeast Corner	S.E. Corner SNO 33	1½" x 1½" x 4' wood post
No. 4:	Southwest Corner	S.W. Corner SNO 33	1½" x 1½" x 4' wood post

As erected on the ground, each corner monument is marked as described above by scribed metal tags.

The work of location consisted of making a claim map as provided in NRS 517.040.

Dated this 31st day of March, 2004

SIGNATURE OF LOCATOR

By: H. H. Tonking  
Signature  
H. H. Tonking, Agent

**CERTIFICATE OF LOCATION  
LODE MINING CLAIM**

BOOK 378 PAGE 208  
OFFICIAL RECORDS  
RECORDED AT THE REQUEST OF  
Quito Gold Corp  
2004 APR 12 PM 2:11

TO ALL WHOM IT MAY CONCERN:

The undersigned hereby certifies that he has caused to be located the  
SNO 34 Lode Mining Claim in the following quarter sections(s):

EUREKA COUNTY, NEVADA  
M.N. REBALEATI, RECORDER  
FILE NO. 186539  
FEES 20.50

<u>1/4</u>	<u>Section</u>	<u>Township</u>	<u>Range</u>	<u>Meridian</u>
SW	4	22 NORTH	50 EAST	MDB&M
SE	4	22 NORTH	50 EAST	MDB&M

in Eureka County, Nevada, on the 21st day of February, 2004.

RECORDER'S STAMP

Name and mailing address of locator is: Quito Gold Corporation  
c/o Richard W. Harris  
6121 Lakeside Dr., Suite 260  
Reno, NV 89511

The Claim is approximately 1500 feet long and 600 feet wide, such that 1490 feet are claimed in a East direction and 10 feet in a West direction from the point of discovery (monument of location), at which the Notice of Location was posted, together with 300 feet on each side of the monument of location and center line of the Claim. The general course of the lode or vein is from the East to the West direction.

The number, location and markings on each corner monument are as follows:

	<u>Location</u>	<u>Markings</u>	<u>Description</u>
No. 1:	Northwest Corner	N.W. Corner SNO 34	1½" x 1½" x 4' wood post
No. 2:	Northeast Corner	N.E. Corner SNO 34	1½" x 1½" x 4' wood post
No. 3:	Southeast Corner	S.E. Corner SNO 34	1½" x 1½" x 4' wood post
No. 4:	Southwest Corner	S.W. Corner SNO 34	1½" x 1½" x 4' wood post

As erected on the ground, each corner monument is marked as described above by scribed metal tags.

The work of location consisted of making a claim map as provided in NRS 517.040.

Dated this 31st day of March, 2004

SIGNATURE OF LOCATOR

By: H. H. Tonking  
Signature

H. H. Tonking, Agent

Nevada - Lode Certificate of Location - NRS. 517.050

**186539**

BOOK 378 PAGE 208

**CERTIFICATE OF LOCATION  
LODE MINING CLAIM**

BOOK 378 PAGE 209  
OFFICIAL RECORDS  
RECORDED AT THE REQUEST OF  
Quito Gold Corp  
2004 APR 12 PM 2:11  
EUREKA COUNTY, NEVADA  
M.N. REBALEATI, RECORDER  
FILE NO. FEES 20.50

TO ALL WHOM IT MAY CONCERN:

The undersigned hereby certifies that he has caused to be located the SNO 35 Lode Mining Claim in the following quarter sections(s):

**186540**

<u>1/4</u>	<u>Section</u>	<u>Township</u>	<u>Range</u>	<u>Meridian</u>
SW	4	22 NORTH	50 EAST	MDB&M

in Eureka County, Nevada, on the 21st day of February, 2004.

RECORDER'S STAMP

Name and mailing address of locator is: Quito Gold Corporation  
c/o Richard W. Harris  
6121 Lakeside Dr., Suite 260  
Reno, NV 89511

The Claim is approximately 1500 feet long and 600 feet wide, such that 10 feet are claimed in a East direction and 1490 feet in a West direction from the point of discovery (monument of location), at which the Notice of Location was posted, together with 300 feet on each side of the monument of location and center line of the Claim. The general course of the lode or vein is from the East to the West direction.

The number, location and markings on each corner monument are as follows:

	<u>Location</u>	<u>Markings</u>	<u>Description</u>
No. 1:	Northwest Corner	N.W. Corner SNO 35	1½" x 1½" x 4' wood post
No. 2:	Northeast Corner	N.E. Corner SNO 35	1½" x 1½" x 4' wood post
No. 3:	Southeast Corner	S.E. Corner SNO 35	1½" x 1½" x 4' wood post
No. 4:	Southwest Corner	S.W. Corner SNO 35	1½" x 1½" x 4' wood post

As erected on the ground, each corner monument is marked as described above by scribed metal tags.

The work of location consisted of making a claim map as provided in NRS 517.040.

Dated this 31st day of March, 2004

SIGNATURE OF LOCATOR

By: H. H. Tonking  
Signature

H. H. Tonking, Agent

**186540**

BOOK 378 PAGE 209

**CERTIFICATE OF LOCATION  
LODE MINING CLAIM**

BOOK 378 PAGE 210  
OFFICIAL RECORDS  
RECORDED AT THE REQUEST OF  
Quito Gold Corp  
2004 APR 12 PM 2:11

**TO ALL WHOM IT MAY CONCERN:**

The undersigned hereby certifies that he has caused to be located the SNO 36 Lode Mining Claim in the following quarter sections(s):

EUREKA COUNTY, NEVADA  
M.N. REBALEATI, RECORDER  
FILE NO. **186541**  
FEES 20.50

<u>1/4</u>	<u>Section</u>	<u>Township</u>	<u>Range</u>	<u>Meridian</u>
SW	4	22 NORTH	50 EAST	MDB&M
SE	4	22 NORTH	50 EAST	MDB&M

in Eureka County, Nevada, on the 21st day of February, 2004.

**RECORDER'S STAMP**

Name and mailing address of locator is: Quito Gold Corporation  
c/o Richard W. Harris  
6121 Lakeside Dr., Suite 260  
Reno, NV 89511

The Claim is approximately 1500 feet long and 600 feet wide, such that 1490 feet are claimed in a East direction and 10 feet in a West direction from the point of discovery (monument of location), at which the Notice of Location was posted, together with 300 feet on each side of the monument of location and center line of the Claim. The general course of the lode or vein is from the East to the West direction.

The number, location and markings on each corner monument are as follows:

<u>No.</u>	<u>Location</u>	<u>Markings</u>	<u>Description</u>
No. 1:	Northwest Corner	N.W. Corner SNO 36	1½" x 1½" x 4' wood post
No. 2:	Northeast Corner	N.E. Corner SNO 36	1½" x 1½" x 4' wood post
No. 3:	Southeast Corner	S.E. Corner SNO 36	1½" x 1½" x 4' wood post
No. 4:	Southwest Corner	S.W. Corner SNO 36	1½" x 1½" x 4' wood post

As erected on the ground, each corner monument is marked as described above by scribed metal tags.

The work of location consisted of making a claim map as provided in NRS 517.040.

Dated this 31st day of March, 2004

SIGNATURE OF LOCATOR

By: H. H. Tonking  
Signature

H. H. Tonking, Agent

**CERTIFICATE OF LOCATION  
LODE MINING CLAIM**

BOOK 378 PAGE 211  
OFFICIAL RECORDS  
RECORDED AT THE REQUEST OF  
Quito Gold Corp  
2004 APR 12 PM 2:11

EUREKA COUNTY, NEVADA  
M.H. REBALEATI, RECORDER  
FILE NO. **186542** FEES 20.50

TO ALL WHOM IT MAY CONCERN:

The undersigned hereby certifies that he has caused to be located the  
SNO 37 Lode Mining Claim in the following quarter sections(s):

<u>1/4</u>	<u>Section</u>	<u>Township</u>	<u>Range</u>	<u>Meridian</u>
<u>SW</u>	<u>4</u>	<u>22 NORTH</u>	<u>50 EAST</u>	<u>MDB&amp;M</u>

in Eureka County, Nevada, on the 21st day of February, 2004.

RECORDER'S STAMP

Name and mailing address of locator is: Quito Gold Corporation  
c/o Richard W. Harris  
6121 Lakeside Dr., Suite 260  
Reno, NV 89511

The Claim is approximately 1500 feet long and 600 feet wide, such that 10 feet are claimed in a East direction and 1490 feet in a West direction from the point of discovery (monument of location), at which the Notice of Location was posted, together with 300 feet on each side of the monument of location and center line of the Claim. The general course of the lode or vein is from the East to the West direction.

The number, location and markings on each corner monument are as follows:

	<u>Location</u>	<u>Markings</u>	<u>Description</u>
No. 1:	Northwest Corner	N.W. Corner SNO 37	1½" x 1½" x 4' wood post
No. 2:	Northeast Corner	N.E. Corner SNO 37	1½" x 1½" x 4' wood post
No. 3:	Southeast Corner	S.E. Corner SNO 37	1½" x 1½" x 4' wood post
No. 4:	Southwest Corner	S.W. Corner SNO 37	1½" x 1½" x 4' wood post

As erected on the ground, each corner monument is marked as described above by scribed metal tags.

The work of location consisted of making a claim map as provided in NRS 517.040.

Dated this 31st day of March, 2004

SIGNATURE OF LOCATOR

By: H. H. Tonking  
Signature

H. H. Tonking, Agent

Nevada - Lode Certificate of Location - NRS. 517.050

**186542** BOOK **378** PAGE **211**

**CERTIFICATE OF LOCATION  
LODE MINING CLAIM**

BOOK 378 PAGE 212  
OFFICIAL RECORDS  
RECORDED AT THE REQUEST OF  
*Quito Gold Corp*  
2004 APR 12 PM 2:12

EUREKA COUNTY, NEVADA  
M.N. REBALEATI, RECORDER  
FILE NO. **186543** FEES 70.50

**TO ALL WHOM IT MAY CONCERN:**

The undersigned hereby certifies that he has caused to be located the SNO 38 Lode Mining Claim in the following quarter sections(s):

<u>1/4</u>	<u>Section</u>	<u>Township</u>	<u>Range</u>	<u>Meridian</u>
SW	4	22 NORTH	50 EAST	MDB&M
SE	4	22 NORTH	50 EAST	MDB&M

in Eureka County, Nevada, on the 21st day of February, 2004.

**RECORDER'S STAMP**

Name and mailing address of locator is: Quito Gold Corporation  
c/o Richard W. Harris  
6121 Lakeside Dr., Suite 260  
Reno, NV 89511

The Claim is approximately 1500 feet long and 600 feet wide, such that 1490 feet are claimed in a East direction and 10 feet in a West direction from the point of discovery (monument of location), at which the Notice of Location was posted, together with 300 feet on each side of the monument of location and center line of the Claim. The general course of the lode or vein is from the East to the West direction.

The number, location and markings on each corner monument are as follows:

	<u>Location</u>	<u>Markings</u>	<u>Description</u>
No. 1:	Northwest Corner	N.W. Corner SNO 38	1½" x 1½" x 4' wood post
No. 2:	Northeast Corner	N.E. Corner SNO 38	1½" x 1½" x 4' wood post
No. 3:	Southeast Corner	S.E. Corner SNO 38	1½" x 1½" x 4' wood post
No. 4:	Southwest Corner	S.W. Corner SNO 38	1½" x 1½" x 4' wood post

As erected on the ground, each corner monument is marked as described above by scribed metal tags.

The work of location consisted of making a claim map as provided in NRS 517.040.

Dated this 31st day of March, 2004

SIGNATURE OF LOCATOR

By: *H. H. Tonking*  
Signature

H. H. Tonking, Agent

**CERTIFICATE OF LOCATION  
LODE MINING CLAIM**

BOOK 378 PAGE 213  
OFFICIAL RECORDS  
RECORDED AT THE REQUEST OF  
*Quito Gold Corp*  
2004 APR 12 PM 2: 12  
EUREKA COUNTY, NEVADA  
M.H. REBALEATI, RECORDER  
FILE NO. FEES 20.50

**TO ALL WHOM IT MAY CONCERN:**

The undersigned hereby certifies that he has caused to be located the SNO 39 Lode Mining Claim in the following quarter sections(s):

<u>1/4</u>	<u>Section</u>	<u>Township</u>	<u>Range</u>	<u>Meridian</u>
SW	4	22 NORTH	50 EAST	MDB&M

**186544**

in Eureka County, Nevada, on the 21st day of February, 2004.

**RECORDER'S STAMP**

Name and mailing address of locator is: Quito Gold Corporation  
c/o Richard W. Harris  
6121 Lakeside Dr., Suite 260  
Reno, NV 89511

The Claim is approximately 1500 feet long and 600 feet wide, such that 10 feet are claimed in a East direction and 1490 feet in a West direction from the point of discovery (monument of location), at which the Notice of Location was posted, together with 300 feet on each side of the monument of location and center line of the Claim. The general course of the lode or vein is from the East to the West direction.

The number, location and markings on each corner monument are as follows:

	<u>Location</u>	<u>Markings</u>	<u>Description</u>
No. 1:	Northwest Corner	N.W. Corner SNO 39	1½" x 1½" x 4' wood post
No. 2:	Northeast Corner	N.E. Corner SNO 39	1½" x 1½" x 4' wood post
No. 3:	Southeast Corner	S.E. Corner SNO 39	1½" x 1½" x 4' wood post
No. 4:	Southwest Corner	S.W. Corner SNO 39	1½" x 1½" x 4' wood post

As erected on the ground, each corner monument is marked as described above by scribed metal tags.

The work of location consisted of making a claim map as provided in NRS 517.040.

Dated this 31st day of March, 2004

SIGNATURE OF LOCATOR

By: *H. H. Tonking*  
Signature

H. H. Tonking, Agent

**186544**

**BOOK 378 PAGE 213**

**CERTIFICATE OF LOCATION  
LODE MINING CLAIM**

BOOK **378** PAGE **214**  
OFFICIAL RECORDS  
RECORDED AT THE REQUEST OF  
*Quito Gold Corp*  
2004 APR 12 PM 2:12

EUREKA COUNTY, NEVADA  
M.N. REBALEATI, RECORDER  
FILE NO. FEES **20.50**

**186545**

**TO ALL WHOM IT MAY CONCERN:**

The undersigned hereby certifies that he has caused to be located the SNO 40 Lode Mining Claim in the following quarter sections(s):

<u>1/4</u>	<u>Section</u>	<u>Township</u>	<u>Range</u>	<u>Meridian</u>
SW	4	22 NORTH	50 EAST	MDB&M
SE	4	22 NORTH	50 EAST	MDB&M
NW	9	22 NORTH	50 EAST	MDB&M
NE	9	22 NORTH	50 EAST	MDB&M

in Eureka County, Nevada, on the 21st day of February, 2004.

**RECORDER'S STAMP**

Name and mailing address of locator is: Quito Gold Corporation  
c/o Richard W. Harris  
6121 Lakeside Dr., Suite 260  
Reno, NV 89511

The Claim is approximately 1500 feet long and 600 feet wide, such that 1490 feet are claimed in a East direction and 10 feet in a West direction from the point of discovery (monument of location), at which the Notice of Location was posted, together with 300 feet on each side of the monument of location and center line of the Claim. The general course of the lode or vein is from the East to the West direction.

The number, location and markings on each corner monument are as follows:

	<u>Location</u>	<u>Markings</u>	<u>Description</u>
No. 1:	Northwest Corner	N.W. Corner SNO 40	1½" x 1½" x 4' wood post
No. 2:	Northeast Corner	N.E. Corner SNO 40	1½" x 1½" x 4' wood post
No. 3:	Southeast Corner	S.E. Corner SNO 40	1½" x 1½" x 4' wood post
No. 4:	Southwest Corner	S.W. Corner SNO 40	1½" x 1½" x 4' wood post

As erected on the ground, each corner monument is marked as described above by scribed metal tags.

The work of location consisted of making a claim map as provided in NRS 517.040.

Dated this 31st day of March, 2004

SIGNATURE OF LOCATOR

By: *H. H. Tonking*  
Signature  
H. H. Tonking, Agent



BOOK 378 PAGE 215  
OFFICIAL RECORDS  
RECORDED AT THE REQUEST OF  
Quito Gold Corp  
2004 APR 12 PM 2: 12

**CERTIFICATE OF LOCATION  
LODE MINING CLAIM**

EUREKA COUNTY, NEVADA  
M.H. REBALEATI, RECORDER  
**186546** FEES \$ 20.50

TO ALL WHOM IT MAY CONCERN:

The undersigned hereby certifies that he has caused to be located the  
SNO 41 Lode Mining Claim in the following quarter sections(s):

<u>1/4</u>	<u>Section</u>	<u>Township</u>	<u>Range</u>	<u>Meridian</u>
SW	4	22 NORTH	50 EAST	MDB&M
NW	9	22 NORTH	50 EAST	MDB&M

in Eureka County, Nevada, on the 21st day of February, 2004.

RECORDER'S STAMP

Name and mailing address of locator is: Quito Gold Corporation  
c/o Richard W. Harris  
6121 Lakeside Dr., Suite 260  
Reno, NV 89511

The Claim is approximately 1500 feet long and 600 feet wide, such that 10 feet are claimed in a East direction and 1490 feet in a West direction from the point of discovery (monument of location), at which the Notice of Location was posted, together with 300 feet on each side of the monument of location and center line of the Claim. The general course of the lode or vein is from the East to the West direction.

The number, location and markings on each corner monument are as follows:

	<u>Location</u>	<u>Markings</u>	<u>Description</u>
No. 1:	Northwest Corner	N.W. Corner SNO 41	1½" x 1½" x 4' wood post
No. 2:	Northeast Corner	N.E. Corner SNO 41	1½" x 1½" x 4' wood post
No. 3:	Southeast Corner	S.E. Corner SNO 41	1½" x 1½" x 4' wood post
No. 4:	Southwest Corner	S.W. Corner SNO 41	1½" x 1½" x 4' wood post

As erected on the ground, each corner monument is marked as described above by scribed metal tags.

The work of location consisted of making a claim map as provided in NRS 517.040.

Dated this 31st day of March, 2004

SIGNATURE OF LOCATOR

By: H. H. Tonking  
Signature

H. H. Tonking, Agent

Nevada - Lode Certificate of Location - NRS. 517.050

**186546**

BOOK 378 PAGE 215

**CERTIFICATE OF LOCATION  
LODE MINING CLAIM**

BOOK 378 PAGE 216  
 OFFICIAL RECORDS  
 RECORDED AT THE REQUEST OF  
*Quito Gold Corp*  
 2004 APR 12 PM 2:12  
 EUREKA COUNTY, NEVADA  
 M.N. REBALEATI, RECORDER  
 FILE NO. FEES 20.50  
**186547**

**TO ALL WHOM IT MAY CONCERN:**

The undersigned hereby certifies that he has caused to be located the SNO 42 Lode Mining Claim in the following quarter sections(s):

<u>1/4</u>	<u>Section</u>	<u>Township</u>	<u>Range</u>	<u>Meridian</u>
NW	4	22 NORTH	50 EAST	MDB&M
NE	5	22 NORTH	50 EAST	MDB&M
SW	4	22 NORTH	50 EAST	MDB&M
SE	5	22 NORTH	50 EAST	MDB&M

in Eureka County, Nevada, on the 21st day of February, 2004.

**RECORDER'S STAMP**

Name and mailing address of locator is: Quito Gold Corporation  
 c/o Richard W. Harris  
 6121 Lakeside Dr., Suite 260  
 Reno, NV 89511

The Claim is approximately 1500 feet long and 600 feet wide, such that 10 feet are claimed in a East direction and 1490 feet in a West direction from the point of discovery (monument of location), at which the Notice of Location was posted, together with 300 feet on each side of the monument of location and center line of the Claim. The general course of the lode or vein is from the East to the West direction.

The number, location and markings on each corner monument are as follows:

<u>No.</u>	<u>Location</u>	<u>Markings</u>	<u>Description</u>
No. 1:	Northwest Corner	N.W. Corner SNO 42	1½" x 1½" x 4' wood post
No. 2:	Northeast Corner	N.E. Corner SNO 42	1½" x 1½" x 4' wood post
No. 3:	Southeast Corner	S.E. Corner SNO 42	1½" x 1½" x 4' wood post
No. 4:	Southwest Corner	S.W. Corner SNO 42	1½" x 1½" x 4' wood post

As erected on the ground, each corner monument is marked as described above by scribed metal tags.

The work of location consisted of making a claim map as provided in NRS 517.040.

Dated this 31st day of March, 2004

SIGNATURE OF LOCATOR

By: *H. H. Tonking*  
 Signature  
 H. H. Tonking, Agent

**CERTIFICATE OF LOCATION  
LODE MINING CLAIM**

BOOK 378 PAGE 217  
OFFICIAL RECORDS  
RECORDED AT THE REQUEST OF  
*Quito Gold Corp*  
2004 APR 12 PM 2:12

**TO ALL WHOM IT MAY CONCERN:**

The undersigned hereby certifies that he has caused to be located the SNO 43 Lode Mining Claim in the following quarter sections(s):

EUREKA COUNTY, NEVADA  
M.N. REBALEATI, RECORDER  
FILE NO. FEES 20.50

**186548**

<u>1/4</u>	<u>Section</u>	<u>Township</u>	<u>Range</u>	<u>Meridian</u>
SE	5	22 NORTH	50 EAST	MDB&M
SW	4	22 NORTH	50 EAST	MDB&M

in Eureka County, Nevada, on the 21st day of February, 2004.

**RECORDER'S STAMP**

Name and mailing address of locator is: Quito Gold Corporation  
c/o Richard W. Harris  
6121 Lakeside Dr., Suite 260  
Reno, NV 89511

The Claim is approximately 1500 feet long and 600 feet wide, such that 10 feet are claimed in a East direction and 1490 feet in a West direction from the point of discovery (monument of location), at which the Notice of Location was posted, together with 300 feet on each side of the monument of location and center line of the Claim. The general course of the lode or vein is from the East to the West direction.

The number, location and markings on each corner monument are as follows:

	<u>Location</u>	<u>Markings</u>	<u>Description</u>
No. 1:	Northwest Corner	N.W. Corner SNO 43	1½" x 1½" x 4' wood post
No. 2:	Northeast Corner	N.E. Corner SNO 43	1½" x 1½" x 4' wood post
No. 3:	Southeast Corner	S.E. Corner SNO 43	1½" x 1½" x 4' wood post
No. 4:	Southwest Corner	S.W. Corner SNO 43	1½" x 1½" x 4' wood post

As erected on the ground, each corner monument is marked as described above by scribed metal tags.

The work of location consisted of making a claim map as provided in NRS 517.040.

Dated this 31st day of March, 2004

SIGNATURE OF LOCATOR

By:   
Signature

H. H. Tonking, Agent