

BOOK 380 PAGE 09
 OFFICIAL RECORDS
 RECORDED AT THE REQUEST OF
Trend Resources
 2004 APR 30 PM 4:27

**CERTIFICATE OF LOCATION
 LODE MINING CLAIM**

EUREKA COUNTY, NEVADA
 M.H. REBALEATI, RECORDER
 FILE NO. FEES 20.50

TO ALL WHOM IT MAY CONCERN:

The undersigned hereby certifies that he has caused to be located the
3B 1 Lode Mining Claim in the following quarter

sections(s):

<u>1/4</u>	<u>Section</u>	<u>Township</u>	<u>Range</u>	<u>Meridian</u>
SE	19	23N	49E	MDBM
NE	30	23N	49E	MDBM
	0			MDBM
	0			MDBM

187037

in Eureka County, Nevada, on the 9 day of
February, 2004.

RECORDER'S STAMP

Name and mailing address of locator is:

TREND RESOURCES, LLC
35 North Edison Way, Suite 4
Reno, Nevada 89502

The Claim is approximately 1500 feet long and 600 feet wide, such that 10 feet are claimed in a Southerly direction and 1490 feet in a Northerly direction from the point of discovery (monument of location), at which the Notice of Location was posted, together with 300 feet on each side of the monument of location and center line of the Claim. The general course of the lode or vein is from the North to the South direction.

The number, location and markings on each corner monument are as follows:

	<u>Location</u>	<u>Markings</u>	<u>Description</u>
No. 1:	<u>Northwest Corner</u>	<u>N.W. Corner 3B 1</u>	<u>2" x 2" x 4' wood post</u>
No. 2:	<u>Northeast Corner</u>	<u>N.E. Corner 3B 1</u>	<u>2" x 2" x 4' wood post</u>
No. 3:	<u>Southeast Corner</u>	<u>S.E. Corner 3B 1</u>	<u>2" x 2" x 4' wood post</u>
No. 4:	<u>Southwest Corner</u>	<u>S.W. Corner 3B 1</u>	<u>2" x 2" x 4' wood post</u>

As erected on the ground, each corner monument is marked as described above by scribed metal tags.

The work of location consisted of making a claim map as provided in NRS 517.040.

Dated this 29 day of April, 2004

SIGNATURE OF LOCATOR

By: *[Signature]*
 Signature Agent

187037

BOOK 380 PAGE 009

**CERTIFICATE OF LOCATION
LODE MINING CLAIM**

BOOK 388 PAGE 010
OFFICIAL RECORDS
RECORDED AT THE REQUEST OF
Trend Resources
2004 APR 30 PM 4:27

EUREKA COUNTY, NEVADA
M.H. REBALEATI, RECORDER
FILE NO. FEES 20.50

TO ALL WHOM IT MAY CONCERN:

The undersigned hereby certifies that he has caused to be located the
3B 2 Lode Mining Claim in the following quarter

sections(s):

<u>1/4</u>	<u>Section</u>	<u>Township</u>	<u>Range</u>	<u>Meridian</u>
<u>NE</u>	<u>30</u>	<u>23N</u>	<u>49E</u>	<u>MDBM</u>
	<u>0</u>			<u>MDBM</u>
	<u>0</u>			<u>MDBM</u>
	<u>0</u>			<u>MDBM</u>

187038

in Eureka County, Nevada, on the 9 day of
February, 2004.

RECORDER'S STAMP

Name and mailing address of locator is:

TREND RESOURCES, LLC
35 North Edison Way, Suite 4
Reno, Nevada 89502

The Claim is approximately 1500 feet long and 600 feet wide, such that 10 feet are claimed in a Northerly direction and 1490 feet in a Southerly direction from the point of discovery (monument of location), at which the Notice of Location was posted, together with 300 feet on each side of the monument of location and center line of the Claim. The general course of the lode or vein is from the North to the South direction.

The number, location and markings on each corner monument are as follows:

	<u>Location</u>	<u>Markings</u>	<u>Description</u>
No. 1:	<u>Northwest Corner</u>	<u>N.W. Corner 3B 2</u>	<u>2" x 2" x 4' wood post</u>
No. 2:	<u>Northeast Corner</u>	<u>N.E. Corner 3B 2</u>	<u>2" x 2" x 4' wood post</u>
No. 3:	<u>Southeast Corner</u>	<u>S.E. Corner 3B 2</u>	<u>2" x 2" x 4' wood post</u>
No. 4:	<u>Southwest Corner</u>	<u>S.W. Corner 3B 2</u>	<u>2" x 2" x 4' wood post</u>

As erected on the ground, each corner monument is marked as described above by scribed metal tags.

The work of location consisted of making a claim map as provided in NRS 517.040.

Dated this 29 day of April, 2004

SIGNATURE OF LOCATOR

By: *D.S. Smith*
Signature Agent

Nevada - Lode Certificate of Location - NRS. 517.050

187038

BOOK 380 PAGE 10

**CERTIFICATE OF LOCATION
LODE MINING CLAIM**

BOOK 380 PAGE 11
OFFICIAL RECORDS
RECORDED AT THE REQUEST OF
Trend Resources
2004 APR 30 PM 4:27

TO ALL WHOM IT MAY CONCERN:

EUREKA COUNTY, NEVADA
M.N. REBALEATI, RECORDER
FILE NO. _____ FEES 20.50

The undersigned hereby certifies that he has caused to be located the
3B 3 Lode Mining Claim in the following quarter

187039

sections(s):

<u>1/4</u>	<u>Section</u>	<u>Township</u>	<u>Range</u>	<u>Meridian</u>
SE	19	23N	49E	MDBM
NE	30	23N	49E	MDBM
SW	20	23N	49E	MDBM
NW	29	23N	49E	MDBM

in Eureka County, Nevada, on the 9 day of
February, 2004.

RECORDER'S STAMP

Name and mailing address of locator is:

TREND RESOURCES, LLC

35 North Edison Way, Suite 4

Reno, Nevada 89502

The Claim is approximately 1500 feet long and 600 feet wide, such that 10 feet are claimed in a Southerly direction and 1490 feet in a Northerly direction from the point of discovery (monument of location), at which the Notice of Location was posted, together with 300 feet on each side of the monument of location and center line of the Claim. The general course of the lode or vein is from the North to the South direction.

The number, location and markings on each corner monument are as follows:

	<u>Location</u>	<u>Markings</u>	<u>Description</u>
No. 1:	<u>Northwest Corner</u>	<u>N.W. Corner 3B 3</u>	<u>2" x 2" x 4' wood post</u>
No. 2:	<u>Northeast Corner</u>	<u>N.E. Corner 3B 3</u>	<u>2" x 2" x 4' wood post</u>
No. 3:	<u>Southeast Corner</u>	<u>S.E. Corner 3B 3</u>	<u>2" x 2" x 4' wood post</u>
No. 4:	<u>Southwest Corner</u>	<u>S.W. Corner 3B 3</u>	<u>2" x 2" x 4' wood post</u>

As erected on the ground, each corner monument is marked as described above by scribed metal tags.

The work of location consisted of making a claim map as provided in NRS 517.040.

Dated this 29 day of April, 2004

SIGNATURE OF LOCATOR

By: _____

Signature

Agent

Nevada - Lode Certificate of Location - NRS. 517.050

187039

BOOK 380 PAGE 11

**CERTIFICATE OF LOCATION
LODE MINING CLAIM**

BOOK 380 PAGE 12
OFFICIAL RECORDS
RECORDED AT THE REQUEST OF
Trend Resources
2004 APR 30 PM 4:27

EUREKA COUNTY, NEVADA
M.N. REBALIATI, RECORDER
FILE NO. FEES 20.50

TO ALL WHOM IT MAY CONCERN:

The undersigned hereby certifies that he has caused to be located the
3B 4 Lode Mining Claim in the following quarter
sections(s):

<u>1/4</u>	<u>Section</u>	<u>Township</u>	<u>Range</u>	<u>Meridian</u>
NE	30	23N	49E	MDBM
NW	29	23N	49E	MDBM
	0			MDBM
	0			MDBM

187040

in Eureka County, Nevada, on the 9 day of
February, 2004.

RECORDER'S STAMP

Name and mailing address of locator is: TREND RESOURCES, LLC
35 North Edison Way, Suite 4
Reno, Nevada 89502

The Claim is approximately 1500 feet long and 600 feet wide, such that 10 feet
are claimed in a Northerly direction and 1490 feet in a Southerly direction
from the point of discovery (monument of location), at which the Notice of Location was posted, together with
300 feet on each side of the monument of location and center line of the Claim. The general course of the lode
or vein is from the North to the South direction.

The number, location and markings on each corner monument are as follows:

	<u>Location</u>	<u>Markings</u>	<u>Description</u>
No. 1:	<u>Northwest Corner</u>	<u>N.W. Corner 3B 4</u>	<u>2" x 2" x 4' wood post</u>
No. 2:	<u>Northeast Corner</u>	<u>N.E. Corner 3B 4</u>	<u>2" x 2" x 4' wood post</u>
No. 3:	<u>Southeast Corner</u>	<u>S.E. Corner 3B 4</u>	<u>2" x 2" x 4' wood post</u>
No. 4:	<u>Southwest Corner</u>	<u>S.W. Corner 3B 4</u>	<u>2" x 2" x 4' wood post</u>

As erected on the ground, each corner monument is marked as described above by
scribed metal tags.

The work of location consisted of making a claim map as provided in NRS 517.040.

Dated this 29 day of April, 2004

SIGNATURE OF LOCATOR

By: *AS J...*
Signature
Agent

Nevada - Lode Certificate of Location - NRS. 517.050

187040

BOOK 380 PAGE 12

BOOK 380 PAGE 13
OFFICIAL RECORDS
RECORDED AT THE REQUEST OF
Trend Resources
2004 APR 30 PM 4:27

**CERTIFICATE OF LOCATION
LODE MINING CLAIM**

EUREKA COUNTY, NEVADA
M.N. REBALEATI, RECORDER
FILE NO. FEES 20.50

TO ALL WHOM IT MAY CONCERN:

The undersigned hereby certifies that he has caused to be located the
3B 5 Lode Mining Claim in the following quarter

sections(s):

<u>1/4</u>	<u>Section</u>	<u>Township</u>	<u>Range</u>	<u>Meridian</u>
<u>SW</u>	<u>20</u>	<u>23N</u>	<u>49E</u>	<u>MDBM</u>
<u>NW</u>	<u>29</u>	<u>23N</u>	<u>49E</u>	<u>MDBM</u>
	<u>0</u>			<u>MDBM</u>
	<u>0</u>			<u>MDBM</u>

187041

in Eureka County, Nevada, on the 9 day of
February, 2004.

RECORDER'S STAMP

Name and mailing address of locator is:

TREND RESOURCES, LLC
35 North Edison Way, Suite 4
Reno, Nevada 89502

The Claim is approximately 1500 feet long and 600 feet wide, such that 10 feet are claimed in a Southerly direction and 1490 feet in a Northerly direction from the point of discovery (monument of location), at which the Notice of Location was posted, together with 300 feet on each side of the monument of location and center line of the Claim. The general course of the lode or vein is from the North to the South direction.

The number, location and markings on each corner monument are as follows:

	<u>Location</u>	<u>Markings</u>	<u>Description</u>
No. 1:	<u>Northwest Corner</u>	<u>N.W. Corner 3B 5</u>	<u>2" x 2" x 4' wood post</u>
No. 2:	<u>Northeast Corner</u>	<u>N.E. Corner 3B 5</u>	<u>2" x 2" x 4' wood post</u>
No. 3:	<u>Southeast Corner</u>	<u>S.E. Corner 3B 5</u>	<u>2" x 2" x 4' wood post</u>
No. 4:	<u>Southwest Corner</u>	<u>S.W. Corner 3B 5</u>	<u>2" x 2" x 4' wood post</u>

As erected on the ground, each corner monument is marked as described above by scribed metal tags.

The work of location consisted of making a claim map as provided in NRS 517.040.

Dated this 29 day of April, 2004

SIGNATURE OF LOCATOR

By:

At S. F. ...

Signature

Agent

Nevada - Lode Certificate of Location - NRS. 517.050

187041

BOOK 380 PAGE 13

**CERTIFICATE OF LOCATION
LODE MINING CLAIM**

BOOK 380 PAGE 14
OFFICIAL RECORDS
RECORDED AT THE REQUEST OF
Trend Resources
2004 APR 30 PM 4:28

EUREKA COUNTY, NEVADA
M.H. REBALEATI, RECORDER
FILE NO. _____ FEES 20.50

TO ALL WHOM IT MAY CONCERN:

The undersigned hereby certifies that he has caused to be located the
3B 6 Lode Mining Claim in the following quarter

sections(s):

<u>1/4</u>	<u>Section</u>	<u>Township</u>	<u>Range</u>	<u>Meridian</u>
NW	29	23N	49E	MDBM
	0			MDBM
	0			MDBM
	0			MDBM

187042

in Eureka County, Nevada, on the 9 day of
February, 2004.

RECORDER'S STAMP

Name and mailing address of locator is:

TREND RESOURCES, LLC

35 North Edison Way, Suite 4

Reno, Nevada 89502

The Claim is approximately 1500 feet long and 600 feet wide, such that 10 feet are claimed in a Northerly direction and 1490 feet in a Southerly direction from the point of discovery (monument of location), at which the Notice of Location was posted, together with 300 feet on each side of the monument of location and center line of the Claim. The general course of the lode or vein is from the North to the South direction.

The number, location and markings on each corner monument are as follows:

	<u>Location</u>	<u>Markings</u>	<u>Description</u>
No. 1:	<u>Northwest Corner</u>	<u>N.W. Corner 3B 6</u>	<u>2" x 2" x 4' wood post</u>
No. 2:	<u>Northeast Corner</u>	<u>N.E. Corner 3B 6</u>	<u>2" x 2" x 4' wood post</u>
No. 3:	<u>Southeast Corner</u>	<u>S.E. Corner 3B 6</u>	<u>2" x 2" x 4' wood post</u>
No. 4:	<u>Southwest Corner</u>	<u>S.W. Corner 3B 6</u>	<u>2" x 2" x 4' wood post</u>

As erected on the ground, each corner monument is marked as described above by scribed metal tags.

The work of location consisted of making a claim map as provided in NRS 517.040.

Dated this 29 day of April, 2004

SIGNATURE OF LOCATOR

By: *D.S. Sabey*

Signature

Agent

Nevada - Lode Certificate of Location - NRS. 517.050

187042

BOOK 380 PAGE 14

BOOK 380 PAGE 15
OFFICIAL RECORDS
RECORDED AT THE REQUEST OF
Trend Resources
2004 APR 30 PM 4:28

**CERTIFICATE OF LOCATION
LODE MINING CLAIM**

EUREKA COUNTY, NEVADA
M.N. REBALEATI, RECORDER
FILE NO. **187043**
FEES \$20.50

TO ALL WHOM IT MAY CONCERN:

The undersigned hereby certifies that he has caused to be located the
3B 7 Lode Mining Claim in the following quarter

sections(s):

1/4	Section	Township	Range	Meridian
SW	20	23N	49E	MDBM
NW	29	23N	49E	MDBM
	0			MDBM
	0			MDBM

in Eureka County, Nevada, on the 9 day of
February, 2004.

RECORDER'S STAMP

Name and mailing address of locator is: TREND RESOURCES, LLC
35 North Edison Way, Suite 4
Reno, Nevada 89502

The Claim is approximately 1500 feet long and 600 feet wide, such that 10 feet
are claimed in a Southerly direction and 1490 feet in a Northerly direction
from the point of discovery (monument of location), at which the Notice of Location was posted, together with
300 feet on each side of the monument of location and center line of the Claim. The general course of the lode
or vein is from the North to the South direction.

The number, location and markings on each corner monument are as follows:

	Location	Markings	Description
No. 1:	<u>Northwest Corner</u>	<u>N.W. Corner 3B 7</u>	<u>2" x 2" x 4' wood post</u>
No. 2:	<u>Northeast Corner</u>	<u>N.E. Corner 3B 7</u>	<u>2" x 2" x 4' wood post</u>
No. 3:	<u>Southeast Corner</u>	<u>S.E. Corner 3B 7</u>	<u>2" x 2" x 4' wood post</u>
No. 4:	<u>Southwest Corner</u>	<u>S.W. Corner 3B 7</u>	<u>2" x 2" x 4' wood post</u>

As erected on the ground, each corner monument is marked as described above by
scribed metal tags.

The work of location consisted of making a claim map as provided in NRS 517.040.

Dated this 29 day of April, 2004

SIGNATURE OF LOCATOR

By: *[Signature]*
Signature
Agent

Nevada - Lode Certificate of Location - NRS. 517.050

187043

BOOK 380 PAGE 15

BOOK 380 PAGE 16
OFFICIAL RECORDS
RECORDED AT THE REQUEST OF
Trend Resources
2004 APR 30 PM 4:28

**CERTIFICATE OF LOCATION
LODE MINING CLAIM**

EUREKA COUNTY, NEVADA
M.N. REBALEATI, RECORDER
FILE NO. FEES 20.50

187044

TO ALL WHOM IT MAY CONCERN:

The undersigned hereby certifies that he has caused to be located the
3B 8 Lode Mining Claim in the following quarter

sections(s):

<u>1/4</u>	<u>Section</u>	<u>Township</u>	<u>Range</u>	<u>Meridian</u>
NW	29	23N	49E	MDBM
	0			MDBM
	0			MDBM
	0			MDBM

in Eureka County, Nevada, on the 9 day of
February, 2004.

RECORDER'S STAMP

Name and mailing address of locator is: TREND RESOURCES, LLC
35 North Edison Way, Suite 4
Reno, Nevada 89502

The Claim is approximately 1500 feet long and 600 feet wide, such that 10 feet are claimed in a Northerly direction and 1490 feet in a Southerly direction from the point of discovery (monument of location), at which the Notice of Location was posted, together with 300 feet on each side of the monument of location and center line of the Claim. The general course of the lode or vein is from the North to the South direction.

The number, location and markings on each corner monument are as follows:


	<u>Location</u>	<u>Markings</u>	<u>Description</u>
No. 1:	<u>Northwest Corner</u>	<u>N.W. Corner 3B 8</u>	<u>2" x 2" x 4' wood post</u>
No. 2:	<u>Northeast Corner</u>	<u>N.E. Corner 3B 8</u>	<u>2" x 2" x 4' wood post</u>
No. 3:	<u>Southeast Corner</u>	<u>S.E. Corner 3B 8</u>	<u>2" x 2" x 4' wood post</u>
No. 4:	<u>Southwest Corner</u>	<u>S.W. Corner 3B 8</u>	<u>2" x 2" x 4' wood post</u>

As erected on the ground, each corner monument is marked as described above by scribed metal tags.

The work of location consisted of making a claim map as provided in NRS 517.040.

Dated this 29 day of April, 2004

SIGNATURE OF LOCATOR

By: 
Signature Agent

Nevada - Lode Certificate of Location - NRS. 517.050

187044

BOOK 380 PAGE 16

**CERTIFICATE OF LOCATION
LODE MINING CLAIM**

BOOK 380 PAGE 17
OFFICIAL RECORDS
RECORDED AT THE REQUEST OF
Trend Resources
2004 APR 30 PM 4: 28

TO ALL WHOM IT MAY CONCERN:

EUREKA COUNTY, NEVADA
M.N. REBALEATI, RECORDER
FILE NO. _____ FEES 20.50
187045

The undersigned hereby certifies that he has caused to be located the
3B 9 Lode Mining Claim in the following quarter

sections(s):

<u>1/4</u>	<u>Section</u>	<u>Township</u>	<u>Range</u>	<u>Meridian</u>
SW	20	23N	49E	MDBM
NW	29	23N	49E	MDBM
	0			MDBM
	0			MDBM

in Eureka County, Nevada, on the 9 day of
February, 2004.

RECORDER'S STAMP

Name and mailing address of locator is: TREND RESOURCES, LLC
35 North Edison Way, Suite 4
Reno, Nevada 89502

The Claim is approximately 1500 feet long and 600 feet wide, such that 10 feet are claimed in a Southerly direction and 1490 feet in a Northerly direction from the point of discovery (monument of location), at which the Notice of Location was posted, together with 300 feet on each side of the monument of location and center line of the Claim. The general course of the lode or vein is from the North to the South direction.

The number, location and markings on each corner monument are as follows:

	<u>Location</u>	<u>Markings</u>	<u>Description</u>
No. 1:	<u>Northwest Corner</u>	<u>N.W. Corner 3B 9</u>	<u>2" x 2" x 4' wood post</u>
No. 2:	<u>Northeast Corner</u>	<u>N.E. Corner 3B 9</u>	<u>2" x 2" x 4' wood post</u>
No. 3:	<u>Southeast Corner</u>	<u>S.E. Corner 3B 9</u>	<u>2" x 2" x 4' wood post</u>
No. 4:	<u>Southwest Corner</u>	<u>S.W. Corner 3B 9</u>	<u>2" x 2" x 4' wood post</u>

As erected on the ground, each corner monument is marked as described above by scribed metal tags.

The work of location consisted of making a claim map as provided in NRS 517.040.

Dated this 29 day of April, 2004

SIGNATURE OF LOCATOR

By: *D. J. ...*
Signature Agent

Nevada - Lode Certificate of Location - NRS. 517.050

187045

BOOK **380** PAGE **17**

BOOK 380 PAGE 18
 OFFICIAL RECORDS
 RECORDED AT THE REQUEST OF
Trend Resources
 2004 APR 30 PM 4:28

**CERTIFICATE OF LOCATION
 LODE MINING CLAIM**

TO ALL WHOM IT MAY CONCERN:

EUREKA COUNTY, NEVADA
 M.N. REBALEATI, RECORDER
 FILE NO. **187046**
 FEES *20.50*

The undersigned hereby certifies that he has caused to be located the
3B 10 Lode Mining Claim in the following quarter

sections(s):

<u>1/4</u>	<u>Section</u>	<u>Township</u>	<u>Range</u>	<u>Meridian</u>
NW	29	23N	49E	MDBM
	0			MDBM
	0			MDBM
	0			MDBM

in Eureka County, Nevada, on the 9 day of
February, 2004.

RECORDER'S STAMP

Name and mailing address of locator is:

TREND RESOURCES, LLC
35 North Edison Way, Suite 4
Reno, Nevada 89502

The Claim is approximately 1500 feet long and 600 feet wide, such that 10 feet are claimed in a Northerly direction and 1490 feet in a Southerly direction from the point of discovery (monument of location), at which the Notice of Location was posted, together with 300 feet on each side of the monument of location and center line of the Claim. The general course of the lode or vein is from the North to the South direction.

The number, location and markings on each corner monument are as follows:

	<u>Location</u>	<u>Markings</u>	<u>Description</u>
No. 1:	<u>Northwest Corner</u>	<u>N.W. Corner 3B 10</u>	<u>2" x 2" x 4' wood post</u>
No. 2:	<u>Northeast Corner</u>	<u>N.E. Corner 3B 10</u>	<u>2" x 2" x 4' wood post</u>
No. 3:	<u>Southeast Corner</u>	<u>S.E. Corner 3B 10</u>	<u>2" x 2" x 4' wood post</u>
No. 4:	<u>Southwest Corner</u>	<u>S.W. Corner 3B 10</u>	<u>2" x 2" x 4' wood post</u>

As erected on the ground, each corner monument is marked as described above by scribed metal tags.

The work of location consisted of making a claim map as provided in NRS 517.040.

Dated this 29 day of April, 2004

SIGNATURE OF LOCATOR

By: *D. Staley*
 Signature Agent

187046

**CERTIFICATE OF LOCATION
LODE MINING CLAIM**

BOOK **380** PAGE **19**
OFFICIAL RECORDS
RECORDED AT THE REQUEST OF
Trend Resources
2004 APR 30 PM 4:28

TO ALL WHOM IT MAY CONCERN:

EUREKA COUNTY, NEVADA
M.N. REBALEATI, RECORDER
FILE NO. FEES **20.50**

The undersigned hereby certifies that he has caused to be located the
3B 11 Lode Mining Claim in the following quarter

187047

sections(s):

<u>1/4</u>	<u>Section</u>	<u>Township</u>	<u>Range</u>	<u>Meridian</u>
SW	20	23N	49E	MDBM
NW	29	23N	49E	MDBM
	0			MDBM
	0			MDBM

in Eureka County, Nevada, on the 9 day of
February, 2004.

RECORDER'S STAMP

Name and mailing address of locator is:

TREND RESOURCES, LLC
35 North Edison Way, Suite 4
Reno, Nevada 89502

The Claim is approximately 1500 feet long and 600 feet wide, such that 10 feet are claimed in a Southerly direction and 1490 feet in a Northerly direction from the point of discovery (monument of location), at which the Notice of Location was posted, together with 300 feet on each side of the monument of location and center line of the Claim. The general course of the lode or vein is from the North to the South direction.

The number, location and markings on each corner monument are as follows:

	<u>Location</u>	<u>Markings</u>	<u>Description</u>
No. 1:	<u>Northwest Corner</u>	<u>N.W. Corner 3B 11</u>	<u>2" x 2" x 4' wood post</u>
No. 2:	<u>Northeast Corner</u>	<u>N.E. Corner 3B 11</u>	<u>2" x 2" x 4' wood post</u>
No. 3:	<u>Southeast Corner</u>	<u>S.E. Corner 3B 11</u>	<u>2" x 2" x 4' wood post</u>
No. 4:	<u>Southwest Corner</u>	<u>S.W. Corner 3B 11</u>	<u>2" x 2" x 4' wood post</u>

As erected on the ground, each corner monument is marked as described above by scribed metal tags.

The work of location consisted of making a claim map as provided in NRS 517.040.

Dated this 29 day of April, 2004

SIGNATURE OF LOCATOR

By: *D.S. Drury*
Signature Agent

Nevada - Lode Certificate of Location - NRS. 517.050

187047

BOOK **380** PAGE **19**

BOOK 380 PAGE 20
OFFICIAL RECORDS
RECORDED AT THE REQUEST OF
Trend Resources
2004 APR 30 PM 4: 28

**CERTIFICATE OF LOCATION
LODE MINING CLAIM**

EUREKA COUNTY, NEVADA
M.H. REBALEATI, RECORDER
FILE NO. FEES 20.50
187048

TO ALL WHOM IT MAY CONCERN:

The undersigned hereby certifies that he has caused to be located the
3B 12 Lode Mining Claim in the following quarter

sections(s):

<u>1/4</u>	<u>Section</u>	<u>Township</u>	<u>Range</u>	<u>Meridian</u>
NW	29	23N	49E	MDBM
	0			MDBM
	0			MDBM
	0			MDBM

in Eureka County, Nevada, on the 9 day of
February, 2004.

RECORDER'S STAMP

Name and mailing address of locator is: TREND RESOURCES, LLC
35 North Edison Way, Suite 4
Reno, Nevada 89502

The Claim is approximately 1500 feet long and 600 feet wide, such that 10 feet are claimed in a Northerly direction and 1490 feet in a Southerly direction from the point of discovery (monument of location), at which the Notice of Location was posted, together with 300 feet on each side of the monument of location and center line of the Claim. The general course of the lode or vein is from the North to the South direction.

The number, location and markings on each corner monument are as follows:

	<u>Location</u>	<u>Markings</u>	<u>Description</u>
No. 1:	<u>Northwest Corner</u>	<u>N.W. Corner 3B 12</u>	<u>2" x 2" x 4' wood post</u>
No. 2:	<u>Northeast Corner</u>	<u>N.E. Corner 3B 12</u>	<u>2" x 2" x 4' wood post</u>
No. 3:	<u>Southeast Corner</u>	<u>S.E. Corner 3B 12</u>	<u>2" x 2" x 4' wood post</u>
No. 4:	<u>Southwest Corner</u>	<u>S.W. Corner 3B 12</u>	<u>2" x 2" x 4' wood post</u>

As erected on the ground, each corner monument is marked as described above by scribed metal tags.

The work of location consisted of making a claim map as provided in NRS 517.040.

Dated this 29 day of April, 2004

SIGNATURE OF LOCATOR

By: *D.S. Smith*
Signature Agent

187048

BOOK 380 PAGE 21
OFFICIAL RECORDS
RECORDED AT THE REQUEST OF
Trend Resources
2004 APR 30 PM 4:28

**CERTIFICATE OF LOCATION
LODE MINING CLAIM**

EUREKA COUNTY, NEVADA
M.N. REBAL EATH RECORDER
FILE NO. FEES *20.50*

TO ALL WHOM IT MAY CONCERN:

The undersigned hereby certifies that he has caused to be located the
3B 13 Lode Mining Claim in the following quarter

187049

sections(s):

<u>1/4</u>	<u>Section</u>	<u>Township</u>	<u>Range</u>	<u>Meridian</u>
SW	20	23N	49E	MDBM
NW	29	23N	49E	MDBM
NE	29	23N	49E	MDBM
SE	20	23N	49E	MDBM

in Eureka County, Nevada, on the 9 day of
February, 2004.

RECORDER'S STAMP

Name and mailing address of locator is:

TREND RESOURCES, LLC

35 North Edison Way, Suite 4

Reno, Nevada 89502

The Claim is approximately 1500 feet long and 600 feet wide, such that 10 feet are claimed in a Southerly direction and 1490 feet in a Northerly direction from the point of discovery (monument of location), at which the Notice of Location was posted, together with 300 feet on each side of the monument of location and center line of the Claim. The general course of the lode or vein is from the North to the South direction.

The number, location and markings on each corner monument are as follows:

	<u>Location</u>	<u>Markings</u>	<u>Description</u>
No. 1:	<u>Northwest Corner</u>	<u>N.W. Corner 3B 13</u>	<u>2" x 2" x 4' wood post</u>
No. 2:	<u>Northeast Corner</u>	<u>N.E. Corner 3B 13</u>	<u>2" x 2" x 4' wood post</u>
No. 3:	<u>Southeast Corner</u>	<u>S.E. Corner 3B 13</u>	<u>2" x 2" x 4' wood post</u>
No. 4:	<u>Southwest Corner</u>	<u>S.W. Corner 3B 13</u>	<u>2" x 2" x 4' wood post</u>

As erected on the ground, each corner monument is marked as described above by scribed metal tags.

The work of location consisted of making a claim map as provided in NRS 517.040.

Dated this 29 day of April, 2004

SIGNATURE OF LOCATOR

By:

D.S. Duley
Signature

Agent

Nevada - Lode Certificate of Location - NRS. 517.050

187049

BOOK 380 PAGE 021

BOOK 380 PAGE 22
OFFICIAL RECORDS
RECORDED AT THE REQUEST OF
Trend Resources
2004 APR 30 PM 4:28

**CERTIFICATE OF LOCATION
LODE MINING CLAIM**

EUREKA COUNTY, NEVADA
M.N. REBALEATI, RECORDER
FILE NO. **187050**
FEES 20.50

TO ALL WHOM IT MAY CONCERN:

The undersigned hereby certifies that he has caused to be located the
3B 14 Lode Mining Claim in the following quarter
sections(s):

<u>1/4</u>	<u>Section</u>	<u>Township</u>	<u>Range</u>	<u>Meridian</u>
NE	29	23N	49E	MDBM
NW	29	23N	49E	MDBM
	0			MDBM
	0			MDBM

in Eureka County, Nevada, on the 9 day of
February, 2004.

RECORDER'S STAMP

Name and mailing address of locator is:

TREND RESOURCES, LLC
35 North Edison Way, Suite 4
Reno, Nevada 89502

The Claim is approximately 1500 feet long and 600 feet wide, such that 10 feet
are claimed in a Northerly direction and 1490 feet in a Southerly direction
from the point of discovery (monument of location), at which the Notice of Location was posted, together with
300 feet on each side of the monument of location and center line of the Claim. The general course of the lode
or vein is from the North to the South direction.

The number, location and markings on each corner monument are as follows:

	<u>Location</u>	<u>Markings</u>	<u>Description</u>
No. 1:	<u>Northwest Corner</u>	<u>N.W. Corner 3B 14</u>	<u>2" x 2" x 4' wood post</u>
No. 2:	<u>Northeast Corner</u>	<u>N.E. Corner 3B 14</u>	<u>2" x 2" x 4' wood post</u>
No. 3:	<u>Southeast Corner</u>	<u>S.E. Corner 3B 14</u>	<u>2" x 2" x 4' wood post</u>
No. 4:	<u>Southwest Corner</u>	<u>S.W. Corner 3B 14</u>	<u>2" x 2" x 4' wood post</u>

As erected on the ground, each corner monument is marked as described above by
scribed metal tags.

The work of location consisted of making a claim map as provided in NRS 517.040.

Dated this 29 day of April, 2004

SIGNATURE OF LOCATOR

By: *D.S. Schrey*
Signature Agent

Nevada - Lode Certificate of Location - NRS. 517.050

187050

BOOK 380 PAGE 22

**CERTIFICATE OF LOCATION
LODE MINING CLAIM**

BOOK 380 PAGE 23
OFFICIAL RECORDS
RECORDED AT THE REQUEST OF
Trend Resources
2004 APR 30 PM 4:28

TO ALL WHOM IT MAY CONCERN:

EUREKA COUNTY, NEVADA
M.N. REBALEATI, RECORDER
FILE NO. FEES 20.50

The undersigned hereby certifies that he has caused to be located the
3B 15 Lode Mining Claim in the following quarter

187051

sections(s):

<u>1/4</u>	<u>Section</u>	<u>Township</u>	<u>Range</u>	<u>Meridian</u>
<u>NE</u>	<u>29</u>	<u>23N</u>	<u>49E</u>	<u>MDBM</u>
<u>SE</u>	<u>20</u>	<u>23N</u>	<u>49E</u>	<u>MDBM</u>
	<u>0</u>			<u>MDBM</u>
	<u>0</u>			<u>MDBM</u>

in Eureka County, Nevada, on the 9 day of
February, 2004.

RECORDER'S STAMP

Name and mailing address of locator is:

TREND RESOURCES, LLC
35 North Edison Way, Suite 4
Reno, Nevada 89502

The Claim is approximately 1500 feet long and 600 feet wide, such that 10 feet are claimed in a Southerly direction and 1490 feet in a Northerly direction from the point of discovery (monument of location), at which the Notice of Location was posted, together with 300 feet on each side of the monument of location and center line of the Claim. The general course of the lode or vein is from the North to the South direction.

The number, location and markings on each corner monument are as follows:

	<u>Location</u>	<u>Markings</u>	<u>Description</u>
No. 1:	<u>Northwest Corner</u>	<u>N.W. Corner 3B 15</u>	<u>2" x 2" x 4' wood post</u>
No. 2:	<u>Northeast Corner</u>	<u>N.E. Corner 3B 15</u>	<u>2" x 2" x 4' wood post</u>
No. 3:	<u>Southeast Corner</u>	<u>S.E. Corner 3B 15</u>	<u>2" x 2" x 4' wood post</u>
No. 4:	<u>Southwest Corner</u>	<u>S.W. Corner 3B 15</u>	<u>2" x 2" x 4' wood post</u>

As erected on the ground, each corner monument is marked as described above by scribed metal tags.

The work of location consisted of making a claim map as provided in NRS 517.040.

Dated this 29 day of April, 2004

SIGNATURE OF LOCATOR

By: *D.S. Dabney*
Signature Agent

187051

**CERTIFICATE OF LOCATION
LODE MINING CLAIM**

BOOK 380 PAGE 24
OFFICIAL RECORDS
RECORDED AT THE REQUEST OF
Trend Resources
2004 APR 30 PM 4: 28

TO ALL WHOM IT MAY CONCERN:

EUREKA COUNTY, NEVADA
M.N. REBALEATI, RECORDER
FILE NO. FEES 20.50

The undersigned hereby certifies that he has caused to be located the
3B 16 Lode Mining Claim in the following quarter

187052

sections(s):

<u>1/4</u>	<u>Section</u>	<u>Township</u>	<u>Range</u>	<u>Meridian</u>
NE	29	23N	49E	MDBM
	0			MDBM
	0			MDBM
	0			MDBM

in Eureka County, Nevada, on the 9 day of
February, 2004.

RECORDER'S STAMP

Name and mailing address of locator is:

TREND RESOURCES, LLC
35 North Edison Way, Suite 4
Reno, Nevada 89502

The Claim is approximately 1500 feet long and 600 feet wide, such that 10 feet are claimed in a Northerly direction and 1490 feet in a Southerly direction from the point of discovery (monument of location), at which the Notice of Location was posted, together with 300 feet on each side of the monument of location and center line of the Claim. The general course of the lode or vein is from the North to the South direction.

The number, location and markings on each corner monument are as follows:

	<u>Location</u>	<u>Markings</u>	<u>Description</u>
No. 1:	<u>Northwest Corner</u>	<u>N.W. Corner 3B 16</u>	<u>2" x 2" x 4' wood post</u>
No. 2:	<u>Northeast Corner</u>	<u>N.E. Corner 3B 16</u>	<u>2" x 2" x 4' wood post</u>
No. 3:	<u>Southeast Corner</u>	<u>S.E. Corner 3B 16</u>	<u>2" x 2" x 4' wood post</u>
No. 4:	<u>Southwest Corner</u>	<u>S.W. Corner 3B 16</u>	<u>2" x 2" x 4' wood post</u>

As erected on the ground, each corner monument is marked as described above by scribed metal tags.

The work of location consisted of making a claim map as provided in NRS 517.040.

Dated this 29 day of April, 2004

SIGNATURE OF LOCATOR

By: *D. Schuler*
Signature Agent

Nevada - Lode Certificate of Location - NRS. 517.050

187052

BOOK 380 PAGE 24

**CERTIFICATE OF LOCATION
LODE MINING CLAIM**

BOOK 380 PAGE 25
OFFICIAL RECORDS
RECORDED AT THE REQUEST OF
Trend Resources
2004 APR 30 PM 4:29

EUREKA COUNTY, NEVADA
M.N. REBALEATI, RECORDER
FILE NO. FEES 20.50

TO ALL WHOM IT MAY CONCERN:

The undersigned hereby certifies that he has caused to be located the
3B 17 Lode Mining Claim in the following quarter

187053

sections(s):

<u>1/4</u>	<u>Section</u>	<u>Township</u>	<u>Range</u>	<u>Meridian</u>
<u>NE</u>	<u>29</u>	<u>23N</u>	<u>49E</u>	<u>MDBM</u>
<u>SE</u>	<u>20</u>	<u>23N</u>	<u>49E</u>	<u>MDBM</u>
	<u>0</u>			<u>MDBM</u>
	<u>0</u>			<u>MDBM</u>

in Eureka County, Nevada, on the 9 day of
February, 2004.

RECORDER'S STAMP

Name and mailing address of locator is: TREND RESOURCES, LLC
35 North Edison Way, Suite 4
Reno, Nevada 89502

The Claim is approximately 1500 feet long and 600 feet wide, such that 10 feet are claimed in a Southerly direction and 1490 feet in a Northerly direction from the point of discovery (monument of location), at which the Notice of Location was posted, together with 300 feet on each side of the monument of location and center line of the Claim. The general course of the lode or vein is from the North to the South direction.

The number, location and markings on each corner monument are as follows:

	<u>Location</u>	<u>Markings</u>	<u>Description</u>
No. 1:	<u>Northwest Corner</u>	<u>N.W. Corner 3B 17</u>	<u>2" x 2" x 4' wood post</u>
No. 2:	<u>Northeast Corner</u>	<u>N.E. Corner 3B 17</u>	<u>2" x 2" x 4' wood post</u>
No. 3:	<u>Southeast Corner</u>	<u>S.E. Corner 3B 17</u>	<u>2" x 2" x 4' wood post</u>
No. 4:	<u>Southwest Corner</u>	<u>S.W. Corner 3B 17</u>	<u>2" x 2" x 4' wood post</u>

As erected on the ground, each corner monument is marked as described above by scribed metal tags.

The work of location consisted of making a claim map as provided in NRS 517.040.

Dated this 29 day of April, 2004

SIGNATURE OF LOCATOR

By: *[Signature]*
Signature Agent

187053

BOOK 380 PAGE 26
OFFICIAL RECORDS
RECORDED AT THE REQUEST OF
Trend Resources
2004 APR 30 PM 4:29

**CERTIFICATE OF LOCATION
LODE MINING CLAIM**

TO ALL WHOM IT MAY CONCERN:

EUREKA COUNTY, NEVADA
M.N. REBALEATI, RECORDER
FILE NO. FEES 20.50

The undersigned hereby certifies that he has caused to be located the
3B 18 Lode Mining Claim in the following quarter

187054

sections(s):

<u>1/4</u>	<u>Section</u>	<u>Township</u>	<u>Range</u>	<u>Meridian</u>
NE	29	23N	49E	MDBM
	0			MDBM
	0			MDBM
	0			MDBM

in Eureka County, Nevada, on the 9 day of
February, 2004.

RECORDER'S STAMP

Name and mailing address of locator is:

TREND RESOURCES, LLC
35 North Edison Way, Suite 4
Reno, Nevada 89502

The Claim is approximately 1500 feet long and 600 feet wide, such that 10 feet are claimed in a Northerly direction and 1490 feet in a Southerly direction from the point of discovery (monument of location), at which the Notice of Location was posted, together with 300 feet on each side of the monument of location and center line of the Claim. The general course of the lode or vein is from the North to the South direction.

The number, location and markings on each corner monument are as follows:

	<u>Location</u>	<u>Markings</u>	<u>Description</u>
No. 1:	<u>Northwest Corner</u>	<u>N.W. Corner 3B 18</u>	<u>2" x 2" x 4' wood post</u>
No. 2:	<u>Northeast Corner</u>	<u>N.E. Corner 3B 18</u>	<u>2" x 2" x 4' wood post</u>
No. 3:	<u>Southeast Corner</u>	<u>S.E. Corner 3B 18</u>	<u>2" x 2" x 4' wood post</u>
No. 4:	<u>Southwest Corner</u>	<u>S.W. Corner 3B 18</u>	<u>2" x 2" x 4' wood post</u>

As erected on the ground, each corner monument is marked as described above by scribed metal tags.

The work of location consisted of making a claim map as provided in NRS 517.040.

Dated this 29 day of April, 2004

SIGNATURE OF LOCATOR

By: *D.S. J...*
Signature
Agent

Nevada - Lode Certificate of Location - NRS. 517.050

187054

BOOK 380 PAGE 026

**CERTIFICATE OF LOCATION
LODE MINING CLAIM**

BOOK 380 PAGE 27
OFFICIAL RECORDS
RECORDED AT THE REQUEST OF
Trend Resources
2004 APR 30 PM 4:29

EUREKA COUNTY, NEVADA
M.N. REBALEATI, RECORDER
FILE NO. FEES 20.50

187055

TO ALL WHOM IT MAY CONCERN:

The undersigned hereby certifies that he has caused to be located the
3B 19 Lode Mining Claim in the following quarter

sections(s):

<u>1/4</u>	<u>Section</u>	<u>Township</u>	<u>Range</u>	<u>Meridian</u>
<u>SE</u>	<u>30</u>	<u>23N</u>	<u>49E</u>	<u>MDBM</u>
	<u>0</u>			<u>MDBM</u>
	<u>0</u>			<u>MDBM</u>
	<u>0</u>			<u>MDBM</u>

in Eureka County, Nevada, on the 8 day of
February, 2004.

RECORDER'S STAMP

Name and mailing address of locator is:

TREND RESOURCES, LLC
35 North Edison Way, Suite 4
Reno, Nevada 89502

The Claim is approximately 1500 feet long and 600 feet wide, such that 10 feet are claimed in a Southerly direction and 1490 feet in a Northerly direction from the point of discovery (monument of location), at which the Notice of Location was posted, together with 300 feet on each side of the monument of location and center line of the Claim. The general course of the lode or vein is from the North to the South direction.

The number, location and markings on each corner monument are as follows:


	<u>Location</u>	<u>Markings</u>	<u>Description</u>
No. 1:	<u>Northwest Corner</u>	<u>N.W. Corner 3B 19</u>	<u>2" x 2" x 4' wood post</u>
No. 2:	<u>Northeast Corner</u>	<u>N.E. Corner 3B 19</u>	<u>2" x 2" x 4' wood post</u>
No. 3:	<u>Southeast Corner</u>	<u>S.E. Corner 3B 19</u>	<u>2" x 2" x 4' wood post</u>
No. 4:	<u>Southwest Corner</u>	<u>S.W. Corner 3B 19</u>	<u>2" x 2" x 4' wood post</u>

As erected on the ground, each corner monument is marked as described above by scribed metal tags.

The work of location consisted of making a claim map as provided in NRS 517.040.

Dated this 29 day of April, 2004

SIGNATURE OF LOCATOR

By: 
Signature
Agent

Nevada - Lode Certificate of Location - NRS. 517.050

187055

BOOK 380 PAGE 27

BOOK 380 PAGE 28
OFFICIAL RECORDS
RECORDED AT THE REQUEST OF
Trend Resources
2004 APR 30 PM 4:29

**CERTIFICATE OF LOCATION
LODE MINING CLAIM**

TO ALL WHOM IT MAY CONCERN:

EUREKA COUNTY, NEVADA
M.N. REBAL/EA/RECORDER
FILE NO. FEES 20.50

The undersigned hereby certifies that he has caused to be located the
3B 20 Lode Mining Claim in the following quarter
sections(s):

187056

<u>1/4</u>	<u>Section</u>	<u>Township</u>	<u>Range</u>	<u>Meridian</u>
SE	30	23N	49E	MDBM
NE	31	23N	49E	MDBM
	0			MDBM
	0			MDBM

in Eureka County, Nevada, on the 8 day of
February, 2004.

RECORDER'S STAMP

Name and mailing address of locator is:

TREND RESOURCES, LLC
35 North Edison Way, Suite 4
Reno, Nevada 89502

The Claim is approximately 1500 feet long and 600 feet wide, such that 10 feet
are claimed in a Northerly direction and 1490 feet in a Southerly direction
from the point of discovery (monument of location), at which the Notice of Location was posted, together with
300 feet on each side of the monument of location and center line of the Claim. The general course of the lode
or vein is from the North to the South direction.

The number, location and markings on each corner monument are as follows:

	<u>Location</u>	<u>Markings</u>	<u>Description</u>
No. 1:	<u>Northwest Corner</u>	<u>N.W. Corner 3B 20</u>	<u>2" x 2" x 4' wood post</u>
No. 2:	<u>Northeast Corner</u>	<u>N.E. Corner 3B 20</u>	<u>2" x 2" x 4' wood post</u>
No. 3:	<u>Southeast Corner</u>	<u>S.E. Corner 3B 20</u>	<u>2" x 2" x 4' wood post</u>
No. 4:	<u>Southwest Corner</u>	<u>S.W. Corner 3B 20</u>	<u>2" x 2" x 4' wood post</u>

As erected on the ground, each corner monument is marked as described above by
scribed metal tags.

The work of location consisted of making a claim map as provided in NRS 517.040.

Dated this 29 day of April, 2004

SIGNATURE OF LOCATOR

By: *[Signature]*

Signature

Agent

Nevada - Lode Certificate of Location - NRS. 517.050

187056

BOOK 380 PAGE 28

BOOK 380 PAGE 29
OFFICIAL RECORDS
RECORDED AT THE REQUEST OF
Trend Resources
2004 APR 30 PM 4: 29

**CERTIFICATE OF LOCATION
LODE MINING CLAIM**

TO ALL WHOM IT MAY CONCERN:

EUREKA COUNTY, NEVADA
M.N. REBALEATI, RECORDER
FILE NO. FEES 20.50

The undersigned hereby certifies that he has caused to be located the
3B 21 Lode Mining Claim in the following quarter

187057

sections(s):

<u>1/4</u>	<u>Section</u>	<u>Township</u>	<u>Range</u>	<u>Meridian</u>
<u>SE</u>	<u>30</u>	<u>23N</u>	<u>49E</u>	<u>MDBM</u>
<u>SW</u>	<u>29</u>	<u>23N</u>	<u>49E</u>	<u>MDBM</u>
	<u>0</u>			<u>MDBM</u>
	<u>0</u>			<u>MDBM</u>

in Eureka County, Nevada, on the 8 day of
February, 2004.

RECORDER'S STAMP

Name and mailing address of locator is:

TREND RESOURCES, LLC
35 North Edison Way, Suite 4
Reno, Nevada 89502

The Claim is approximately 1500 feet long and 600 feet wide, such that 10 feet are claimed in a Southerly direction and 1490 feet in a Northerly direction from the point of discovery (monument of location), at which the Notice of Location was posted, together with 300 feet on each side of the monument of location and center line of the Claim. The general course of the lode or vein is from the North to the South direction.

The number, location and markings on each corner monument are as follows:

	<u>Location</u>	<u>Markings</u>	<u>Description</u>
No. 1:	<u>Northwest Corner</u>	<u>N.W. Corner 3B 21</u>	<u>2" x 2" x 4' wood post</u>
No. 2:	<u>Northeast Corner</u>	<u>N.E. Corner 3B 21</u>	<u>2" x 2" x 4' wood post</u>
No. 3:	<u>Southeast Corner</u>	<u>S.E. Corner 3B 21</u>	<u>2" x 2" x 4' wood post</u>
No. 4:	<u>Southwest Corner</u>	<u>S.W. Corner 3B 21</u>	<u>2" x 2" x 4' wood post</u>

As erected on the ground, each corner monument is marked as described above by scribed metal tags.

The work of location consisted of making a claim map as provided in NRS 517.040.

Dated this 29 day of April, 2004

SIGNATURE OF LOCATOR

By: [Signature]

Signature

Agent

Nevada - Lode Certificate of Location - NRS. 517.050

187057

BOOK 380 PAGE 029

**CERTIFICATE OF LOCATION
LODE MINING CLAIM**

BOOK **380** PAGE **30**
OFFICIAL RECORDS
RECORDED AT THE REQUEST OF
Trend Resources
2004 APR 30 PM 4:29

TO ALL WHOM IT MAY CONCERN:

EUREKA COUNTY, NEVADA
M.N. REBALEATI, RECORDER
FILE NO. FEES **20.50**

The undersigned hereby certifies that he has caused to be located the
3B 22 Lode Mining Claim in the following quarter

187058

sections(s):

<u>1/4</u>	<u>Section</u>	<u>Township</u>	<u>Range</u>	<u>Meridian</u>
SE	30	23N	49E	MDBM
SW	29	23N	49E	MDBM
NE	31	23N	49E	MDBM
NW	32	23N	49E	MDBM

in Eureka County, Nevada, on the 8 day of
February, 2004.

RECORDER'S STAMP

Name and mailing address of locator is: TREND RESOURCES, LLC
35 North Edison Way, Suite 4
Reno, Nevada 89502

The Claim is approximately 1500 feet long and 600 feet wide, such that 10 feet are claimed in a Northerly direction and 1490 feet in a Southerly direction from the point of discovery (monument of location), at which the Notice of Location was posted, together with 300 feet on each side of the monument of location and center line of the Claim. The general course of the lode or vein is from the North to the South direction.

The number, location and markings on each corner monument are as follows:

	<u>Location</u>	<u>Markings</u>	<u>Description</u>
No. 1:	<u>Northwest Corner</u>	<u>N.W. Corner 3B 22</u>	<u>2" x 2" x 4' wood post</u>
No. 2:	<u>Northeast Corner</u>	<u>N.E. Corner 3B 22</u>	<u>2" x 2" x 4' wood post</u>
No. 3:	<u>Southeast Corner</u>	<u>S.E. Corner 3B 22</u>	<u>2" x 2" x 4' wood post</u>
No. 4:	<u>Southwest Corner</u>	<u>S.W. Corner 3B 22</u>	<u>2" x 2" x 4' wood post</u>

As erected on the ground, each corner monument is marked as described above by scribed metal tags.

The work of location consisted of making a claim map as provided in NRS 517.040.

Dated this 29 day of April, 2004

SIGNATURE OF LOCATOR

By: *D.S. Sainko*
Signature Agent

Nevada - Lode Certificate of Location - NRS. 517.050

187058

BOOK **380** PAGE **30**

BOOK 380 PAGE 31
 OFFICIAL RECORDS
 RECORDED AT THE REQUEST OF
Trend Resources
 2004 APR 30 PM 4:29

**CERTIFICATE OF LOCATION
 LODE MINING CLAIM**

EUREKA COUNTY, NEVADA
 M.N. REBALEATI, RECORDER
 FILE NO. FEES 20.50

TO ALL WHOM IT MAY CONCERN:

The undersigned hereby certifies that he has caused to be located the
3B 23 Lode Mining Claim in the following quarter

187059

sections(s):

<u>1/4</u>	<u>Section</u>	<u>Township</u>	<u>Range</u>	<u>Meridian</u>
SW	29	23N	49E	MDBM
	0			MDBM
	0			MDBM
	0			MDBM

in Eureka County, Nevada, on the 8 day of
February, 2004.

RECORDER'S STAMP

Name and mailing address of locator is: TREND RESOURCES, LLC
35 North Edison Way, Suite 4
Reno, Nevada 89502

The Claim is approximately 1500 feet long and 600 feet wide, such that 10 feet
 are claimed in a Southerly direction and 1490 feet in a Northerly direction
 from the point of discovery (monument of location), at which the Notice of Location was posted, together with
300 feet on each side of the monument of location and center line of the Claim. The general course of the lode
 or vein is from the North to the South direction.

The number, location and markings on each corner monument are as follows:

	<u>Location</u>	<u>Markings</u>	<u>Description</u>
No. 1:	<u>Northwest Corner</u>	<u>N.W. Corner 3B 23</u>	<u>2" x 2" x 4' wood post</u>
No. 2:	<u>Northeast Corner</u>	<u>N.E. Corner 3B 23</u>	<u>2" x 2" x 4' wood post</u>
No. 3:	<u>Southeast Corner</u>	<u>S.E. Corner 3B 23</u>	<u>2" x 2" x 4' wood post</u>
No. 4:	<u>Southwest Corner</u>	<u>S.W. Corner 3B 23</u>	<u>2" x 2" x 4' wood post</u>

As erected on the ground, each corner monument is marked as described above by
 scribed metal tags.

The work of location consisted of making a claim map as provided in NRS 517.040.

Dated this 29 day of April, 2004

SIGNATURE OF LOCATOR

By: *[Signature]*
 Signature Agent

187059
 BOOK 380 PAGE 31

BOOK 380 PAGE 32
OFFICIAL RECORDS
RECORDED AT THE REQUEST OF
Trend Resources
2004 APR 30 PM 4:29

**CERTIFICATE OF LOCATION
LODE MINING CLAIM**

TO ALL WHOM IT MAY CONCERN:

EUREKA COUNTY, NEVADA
M.N. REBALEATI, RECORDER
FILE NO. FEES 20.50

The undersigned hereby certifies that he has caused to be located the
3B 24 Lode Mining Claim in the following quarter

187060

sections(s):

<u>1/4</u>	<u>Section</u>	<u>Township</u>	<u>Range</u>	<u>Meridian</u>
SW	29	23N	49E	MDBM
NW	32	23N	49E	MDBM
	0			MDBM
	0			MDBM

in Eureka County, Nevada, on the 8 day of
February, 2004.

RECORDER'S STAMP

Name and mailing address of locator is:

TREND RESOURCES, LLC

35 North Edison Way, Suite 4

Reno, Nevada 89502

The Claim is approximately 1500 feet long and 600 feet wide, such that 10 feet are claimed in a Northerly direction and 1490 feet in a Southerly direction from the point of discovery (monument of location), at which the Notice of Location was posted, together with 300 feet on each side of the monument of location and center line of the Claim. The general course of the lode or vein is from the North to the South direction.

The number, location and markings on each corner monument are as follows:

	<u>Location</u>	<u>Markings</u>	<u>Description</u>
No. 1:	<u>Northwest Corner</u>	<u>N.W. Corner 3B 24</u>	<u>2" x 2" x 4' wood post</u>
No. 2:	<u>Northeast Corner</u>	<u>N.E. Corner 3B 24</u>	<u>2" x 2" x 4' wood post</u>
No. 3:	<u>Southeast Corner</u>	<u>S.E. Corner 3B 24</u>	<u>2" x 2" x 4' wood post</u>
No. 4:	<u>Southwest Corner</u>	<u>S.W. Corner 3B 24</u>	<u>2" x 2" x 4' wood post</u>

As erected on the ground, each corner monument is marked as described above by scribed metal tags.

The work of location consisted of making a claim map as provided in NRS 517.040.

Dated this 29 day of April, 2004

SIGNATURE OF LOCATOR

By: *Dr. Schen*

Signature

Agent

Nevada - Lode Certificate of Location - NRS. 517.050

187060

BOOK 380 PAGE 032

BOOK 380 PAGE 33
OFFICIAL RECORDS
RECORDED AT THE REQUEST OF
Trend Resources
2004 APR 30 PM 4:29

**CERTIFICATE OF LOCATION
FRACTION LODE MINING CLAIM**

TO ALL WHOM IT MAY CONCERN:

EUREKA COUNTY, NEVADA
M.H. REBALEATI, RECORDER
FILE NO. FEES 20.50

187061

The undersigned hereby certifies that he has caused to be located the
3B 29A Lode Mining Claim in the following quarter
sections(s):

<u>1/4</u>	<u>Section</u>	<u>Township</u>	<u>Range</u>	<u>Meridian</u>
SW	29	23N	49E	MDBM
	0			MDBM
	0			MDBM
	0			MDBM

in Eureka County, Nevada, on the 18 day of
April, 2004.

RECORDER'S STAMP

Name and mailing address of locator is: TREND RESOURCES, LLC
35 North Edison Way, Suite 4
Reno, Nevada 89502

The Claim is approximately 1500 feet long and 226 feet wide, such that 10 feet are
claimed in a Southerly direction and 1490 feet in a Northerly direction from
the point of discovery (monument of location), at which the Notice of Location was posted, together with 113
feet on each side of the monument of location and center line of the Claim. The general course of the lode or vein is
from the North to the South direction.

The number, location and markings on each corner monument are as follows:

	<u>Location</u>	<u>Markings</u>	<u>Description</u>
No. 1:	<u>Northwest Corner</u>	<u>N.W. Corner</u>	<u>2" x 2" x 4' wood post</u>
No. 2:	<u>Northeast Corner</u>	<u>N.E. Corner</u>	<u>2" x 2" x 4' wood post</u>
No. 3:	<u>Southeast Corner</u>	<u>S.E. Corner</u>	<u>2" x 2" x 4' wood post</u>
No. 4:	<u>Southwest Corner</u>	<u>S.W. Corner</u>	<u>2" x 2" x 4' wood post</u>

As erected on the ground, each corner monument is marked as described above by
scribed metal tags.

The work of location consisted of making a claim map as provided in NRS 517.040.

Dated this 29 day of April, 2004

SIGNATURE OF LOCATOR

By: *RLS Dickey*
Signature
Agent

Nevada - Lode Certificate of Location - NRS. 517.050

187061

BOOK 380 PAGE 033

**CERTIFICATE OF LOCATION
 FRACTION LODE MINING CLAIM**

EUREKA COUNTY, NEVADA
 M.N. REBALEATI, RECORDER
 FILE NO. FEES 20.50

187062

TO ALL WHOM IT MAY CONCERN:

The undersigned hereby certifies that he has caused to be located the
3B 30A Lode Mining Claim in the following quarter
 sections(s):

<u>1/4</u>	<u>Section</u>	<u>Township</u>	<u>Range</u>	<u>Meridian</u>
SW	29	23N	49E	MDBM
NW	32	23N	49E	MDBM
				MDBM
				MDBM

in Eureka County, Nevada, on the 18 day of
April, 2004.

RECORDER'S STAMP

Name and mailing address of locator is: TREND RESOURCES, LLC
35 North Edison Way, Suite 4
Reno, Nevada 89502

The Claim is approximately 1500 feet long and 226 feet wide, such that 10 feet are
 claimed in a Northerly direction and 1490 feet in a Southerly direction from
 the point of discovery (monument of location), at which the Notice of Location was posted, together with 113
 feet on each side of the monument of location and center line of the Claim. The general course of the lode or vein is
 from the North to the South direction.

The number, location and markings on each corner monument are as follows:

	<u>Location</u>	<u>Markings</u>	<u>Description</u>
No. 1:	<u>Northwest Corner</u>	<u>N.W. Corner</u>	<u>2" x 2" x 4' wood post</u>
No. 2:	<u>Northeast Corner</u>	<u>N.E. Corner</u>	<u>2" x 2" x 4' wood post</u>
No. 3:	<u>Southeast Corner</u>	<u>S.E. Corner</u>	<u>2" x 2" x 4' wood post</u>
No. 4:	<u>Southwest Corner</u>	<u>S.W. Corner</u>	<u>2" x 2" x 4' wood post</u>

As erected on the ground, each corner monument is marked as described above by
 scribed metal tags.

The work of location consisted of making a claim map as provided in NRS 517.040.

Dated this 29 day of April, 2004

SIGNATURE OF LOCATOR

By: Ret S. Saiberg
 Signature Agent

187062

**CERTIFICATE OF LOCATION
 LODE MINING CLAIM**

TO ALL WHOM IT MAY CONCERN:

EUREKA COUNTY, NEVADA
 M.N. REBALEATI, RECORDER
 FILE NO. FEES 21.50

187063

The undersigned hereby certifies that he has caused to be located the
3B 31 Lode Mining Claim in the following quarter
 sections(s):

<u>1/4</u>	<u>Section</u>	<u>Township</u>	<u>Range</u>	<u>Meridian</u>
<u>SE</u>	<u>29</u>	<u>23N</u>	<u>49E</u>	<u>MDBM</u>
<u>SW</u>	<u>29</u>	<u>23N</u>	<u>49E</u>	<u>MDBM</u>
	<u>0</u>			<u>MDBM</u>
	<u>0</u>			<u>MDBM</u>

in Eureka County, Nevada, on the 8 day of
February, 2004.

RECORDER'S STAMP

Name and mailing address of locator is: TREND RESOURCES, LLC
35 North Edison Way, Suite 4
Reno, Nevada 89502

The Claim is approximately 1500 feet long and 600 feet wide, such that 10 feet
 are claimed in a Southerly direction and 1490 feet in a Northerly direction
 from the point of discovery (monument of location), at which the Notice of Location was posted, together with
300 feet on each side of the monument of location and center line of the Claim. The general course of the lode
 or vein is from the North to the South direction.

The number, location and markings on each corner monument are as follows:

	<u>Location</u>	<u>Markings</u>	<u>Description</u>
No. 1:	<u>Northwest Corner</u>	<u>N.W. Corner 3B 31</u>	<u>2" x 2" x 4' wood post</u>
No. 2:	<u>Northeast Corner</u>	<u>N.E. Corner 3B 31</u>	<u>2" x 2" x 4' wood post</u>
No. 3:	<u>Southeast Corner</u>	<u>S.E. Corner 3B 31</u>	<u>2" x 2" x 4' wood post</u>
No. 4:	<u>Southwest Corner</u>	<u>S.W. Corner 3B 31</u>	<u>2" x 2" x 4' wood post</u>

As erected on the ground, each corner monument is marked as described above by
 scribed metal tags.

The work of location consisted of making a claim map as provided in NRS 517.040.

Dated this 29 day of April, 2004

SIGNATURE OF LOCATOR

By: *D.S. Gentry*
 Signature Agent

BOOK 380 PAGE 36
OFFICIAL RECORDS
RECORDED AT THE REQUEST OF
Trend Resources
2004 APR 30 PM 4:30

**CERTIFICATE OF LOCATION
LODE MINING CLAIM**

TO ALL WHOM IT MAY CONCERN:

EUREKA COUNTY, NEVADA
M.N. REBALEATI, RECORDER
FILE NO. 187064 FEES 20.50

The undersigned hereby certifies that he has caused to be located the
3B 32 Lode Mining Claim in the following quarter

sections(s):

<u>1/4</u>	<u>Section</u>	<u>Township</u>	<u>Range</u>	<u>Meridian</u>
<u>SE</u>	<u>29</u>	<u>23N</u>	<u>49E</u>	<u>MDBM</u>
<u>NE</u>	<u>32</u>	<u>23N</u>	<u>49E</u>	<u>MDBM</u>
<u>SW</u>	<u>29</u>	<u>23N</u>	<u>49E</u>	<u>MDBM</u>
<u>NW</u>	<u>32</u>	<u>23N</u>	<u>49E</u>	<u>MDBM</u>

in Eureka County, Nevada, on the 8 day of
February, 2004.

RECORDER'S STAMP

Name and mailing address of locator is:

TREND RESOURCES, LLC
35 North Edison Way, Suite 4
Reno, Nevada 89502

The Claim is approximately 1500 feet long and 600 feet wide, such that 10 feet
are claimed in a Northerly direction and 1490 feet in a Southerly direction
from the point of discovery (monument of location), at which the Notice of Location was posted, together with
300 feet on each side of the monument of location and center line of the Claim. The general course of the lode
or vein is from the North to the South direction.

The number, location and markings on each corner monument are as follows:

	<u>Location</u>	<u>Markings</u>	<u>Description</u>
No. 1:	<u>Northwest Corner</u>	<u>N.W. Corner 3B 32</u>	<u>2" x 2" x 4' wood post</u>
No. 2:	<u>Northeast Corner</u>	<u>N.E. Corner 3B 32</u>	<u>2" x 2" x 4' wood post</u>
No. 3:	<u>Southeast Corner</u>	<u>S.E. Corner 3B 32</u>	<u>2" x 2" x 4' wood post</u>
No. 4:	<u>Southwest Corner</u>	<u>S.W. Corner 3B 32</u>	<u>2" x 2" x 4' wood post</u>

As erected on the ground, each corner monument is marked as described above by
scribed metal tags.

The work of location consisted of making a claim map as provided in NRS 517.040.

Dated this 29 day of April, 2004

SIGNATURE OF LOCATOR

By: *D.S. Suley*
Signature
Agent

Nevada - Lode Certificate of Location - NRS. 517.050

187064

BOOK 380 PAGE 036

**CERTIFICATE OF LOCATION
LODE MINING CLAIM**

BOOK **380** PAGE **39**
OFFICIAL RECORDS
RECORDED AT THE REQUEST OF
Trend Resources
2004 APR 30 PM 4:30

EUREKA COUNTY, NEVADA
M.N. REBALEATI, RECORDER
FILE NO. _____ FEES **20.50**

TO ALL WHOM IT MAY CONCERN:

The undersigned hereby certifies that he has caused to be located the
3B 33 Lode Mining Claim in the following quarter

sections(s):

<u>1/4</u>	<u>Section</u>	<u>Township</u>	<u>Range</u>	<u>Meridian</u>
SE	29	23N	49E	MDBM
	0			MDBM
	0			MDBM
	0			MDBM

187065

in Eureka County, Nevada, on the 8 day of
February, 2004.

RECORDER'S STAMP

Name and mailing address of locator is:

TREND RESOURCES, LLC

35 North Edison Way, Suite 4

Reno, Nevada 89502

The Claim is approximately 1500 feet long and 600 feet wide, such that 10 feet are claimed in a Southerly direction and 1490 feet in a Northerly direction from the point of discovery (monument of location), at which the Notice of Location was posted, together with 300 feet on each side of the monument of location and center line of the Claim. The general course of the lode or vein is from the North to the South direction.

The number, location and markings on each corner monument are as follows:

	<u>Location</u>	<u>Markings</u>	<u>Description</u>
No. 1:	<u>Northwest Corner</u>	<u>N.W. Corner 3B 33</u>	<u>2" x 2" x 4' wood post</u>
No. 2:	<u>Northeast Corner</u>	<u>N.E. Corner 3B 33</u>	<u>2" x 2" x 4' wood post</u>
No. 3:	<u>Southeast Corner</u>	<u>S.E. Corner 3B 33</u>	<u>2" x 2" x 4' wood post</u>
No. 4:	<u>Southwest Corner</u>	<u>S.W. Corner 3B 33</u>	<u>2" x 2" x 4' wood post</u>

As erected on the ground, each corner monument is marked as described above by scribed metal tags.

The work of location consisted of making a claim map as provided in NRS 517.040.

Dated this 29 day of April, 2004

SIGNATURE OF LOCATOR

By: _____

Signature

Agent

Nevada - Lode Certificate of Location - NRS. 517.050

187065

BOOK 380 PAGE 37

BOOK 380 PAGE 38
OFFICIAL RECORDS
RECORDED AT THE REQUEST OF
Trend Resources
2004 APR 30 PM 4:30

**CERTIFICATE OF LOCATION
LODE MINING CLAIM**

EUREKA COUNTY, NEVADA
M.N. REBALEATI, RECORDER
FILE NO. _____ FEES 20.50

TO ALL WHOM IT MAY CONCERN:

The undersigned hereby certifies that he has caused to be located the
3B 34 Lode Mining Claim in the following quarter
sections(s):

187066

<u>1/4</u>	<u>Section</u>	<u>Township</u>	<u>Range</u>	<u>Meridian</u>
SE	29	23N	49E	MDBM
NE	32	23N	49E	MDBM
	0			MDBM
	0			MDBM

in Eureka County, Nevada, on the 8 day of
February, 2004.

RECORDER'S STAMP

Name and mailing address of locator is: TREND RESOURCES, LLC
35 North Edison Way, Suite 4
Reno, Nevada 89502

The Claim is approximately 1500 feet long and 600 feet wide, such that 10 feet
are claimed in a Northerly direction and 1490 feet in a Southerly direction
from the point of discovery (monument of location), at which the Notice of Location was posted, together with
300 feet on each side of the monument of location and center line of the Claim. The general course of the lode
or vein is from the North to the South direction.

The number, location and markings on each corner monument are as follows:

	<u>Location</u>	<u>Markings</u>	<u>Description</u>
No. 1:	<u>Northwest Corner</u>	<u>N.W. Corner 3B 34</u>	<u>2" x 2" x 4' wood post</u>
No. 2:	<u>Northeast Corner</u>	<u>N.E. Corner 3B 34</u>	<u>2" x 2" x 4' wood post</u>
No. 3:	<u>Southeast Corner</u>	<u>S.E. Corner 3B 34</u>	<u>2" x 2" x 4' wood post</u>
No. 4:	<u>Southwest Corner</u>	<u>S.W. Corner 3B 34</u>	<u>2" x 2" x 4' wood post</u>

As erected on the ground, each corner monument is marked as described above by
scribed metal tags.

The work of location consisted of making a claim map as provided in NRS 517.040.

Dated this 29 day of April, 2004

SIGNATURE OF LOCATOR

By: *D.S. J...*
Signature Agent

187066

BOOK 380 PAGE 39
 OFFICIAL RECORDS
 RECORDED AT THE REQUEST OF
Trend Resources
 2004 APR 30 PM 4:30

**CERTIFICATE OF LOCATION
 LODE MINING CLAIM**

EUREKA COUNTY, NEVADA
 M.H. REBALEATI, RECORDER
 FILE NO. **187067**
 FEES 20.50

TO ALL WHOM IT MAY CONCERN:

The undersigned hereby certifies that he has caused to be located the
3B 35 Lode Mining Claim in the following quarter

sections(s):

<u>1/4</u>	<u>Section</u>	<u>Township</u>	<u>Range</u>	<u>Meridian</u>
SE	29	23N	49E	MDBM
	0			MDBM
	0			MDBM
	0			MDBM

in Eureka County, Nevada, on the 8 day of
February, 2004.

RECORDER'S STAMP

Name and mailing address of locator is:

TREND RESOURCES, LLC

35 North Edison Way, Suite 4

Reno, Nevada 89502

The Claim is approximately 1500 feet long and 600 feet wide, such that 10 feet
 are claimed in a Southerly direction and 1490 feet in a Northerly direction
 from the point of discovery (monument of location), at which the Notice of Location was posted, together with
300 feet on each side of the monument of location and center line of the Claim. The general course of the lode
 or vein is from the North to the South direction.

The number, location and markings on each corner monument are as follows:

	<u>Location</u>	<u>Markings</u>	<u>Description</u>
No. 1:	<u>Northwest Corner</u>	<u>N.W. Corner 3B 35</u>	<u>2" x 2" x 4' wood post</u>
No. 2:	<u>Northeast Corner</u>	<u>N.E. Corner 3B 35</u>	<u>2" x 2" x 4' wood post</u>
No. 3:	<u>Southeast Corner</u>	<u>S.E. Corner 3B 35</u>	<u>2" x 2" x 4' wood post</u>
No. 4:	<u>Southwest Corner</u>	<u>S.W. Corner 3B 35</u>	<u>2" x 2" x 4' wood post</u>

As erected on the ground, each corner monument is marked as described above by
 scribed metal tags.

The work of location consisted of making a claim map as provided in NRS 517.040.

Dated this 29 day of April, 2004

SIGNATURE OF LOCATOR

By: Dt S. S. S.
 Signature
 Agent

BOOK 380 PAGE 40
OFFICIAL RECORDS
RECORDED AT THE REQUEST OF
Trend Resources
2004 APR 30 PM 4:30

**CERTIFICATE OF LOCATION
LODE MINING CLAIM**

TO ALL WHOM IT MAY CONCERN:

EUREKA COUNTY, NEVADA
M.N. REBALEATI, RECORDER
FILE NO. _____ FEES 20.50

The undersigned hereby certifies that he has caused to be located the
3B 36 Lode Mining Claim in the following quarter

187068

sections(s):

<u>1/4</u>	<u>Section</u>	<u>Township</u>	<u>Range</u>	<u>Meridian</u>
SE	29	23N	49E	MDBM
NE	32	23N	49E	MDBM
	0			MDBM
	0			MDBM

in Eureka County, Nevada, on the 8 day of
February, 2004.

RECORDER'S STAMP

Name and mailing address of locator is:

TREND RESOURCES, LLC
35 North Edison Way, Suite 4
Reno, Nevada 89502

The Claim is approximately 1500 feet long and 600 feet wide, such that 10 feet are claimed in a Northerly direction and 1490 feet in a Southerly direction from the point of discovery (monument of location), at which the Notice of Location was posted, together with 300 feet on each side of the monument of location and center line of the Claim. The general course of the lode or vein is from the North to the South direction.

The number, location and markings on each corner monument are as follows:

	<u>Location</u>	<u>Markings</u>	<u>Description</u>
No. 1:	<u>Northwest Corner</u>	<u>N.W. Corner 3B 36</u>	<u>2" x 2" x 4' wood post</u>
No. 2:	<u>Northeast Corner</u>	<u>N.E. Corner 3B 36</u>	<u>2" x 2" x 4' wood post</u>
No. 3:	<u>Southeast Corner</u>	<u>S.E. Corner 3B 36</u>	<u>2" x 2" x 4' wood post</u>
No. 4:	<u>Southwest Corner</u>	<u>S.W. Corner 3B 36</u>	<u>2" x 2" x 4' wood post</u>

As erected on the ground, each corner monument is marked as described above by scribed metal tags.

The work of location consisted of making a claim map as provided in NRS 517.040.

Dated this 29 day of April, 2004

SIGNATURE OF LOCATOR

By: *Dr S. S. S. S.*
Signature Agent

Nevada - Lode Certificate of Location - NRS. 517.050

187068

BOOK 380 PAGE 40

BOOK 380 PAGE 41
OFFICIAL RECORDS
RECORDED AT THE REQUEST OF
Trend Resources
2004 APR 30 PM 4:30

**CERTIFICATE OF LOCATION
LODE MINING CLAIM**

EUREKA COUNTY, NEVADA
M.N. REBALEATI, RECORDER
FILE NO. 187069
FEES 20.50

TO ALL WHOM IT MAY CONCERN:

The undersigned hereby certifies that he has caused to be located the
3B 37 Lode Mining Claim in the following quarter
sections(s):

<u>1/4</u>	<u>Section</u>	<u>Township</u>	<u>Range</u>	<u>Meridian</u>
<u>SE</u>	<u>29</u>	<u>23N</u>	<u>49E</u>	<u>MDBM</u>
	<u>0</u>			<u>MDBM</u>
	<u>0</u>			<u>MDBM</u>
	<u>0</u>			<u>MDBM</u>

in Eureka County, Nevada, on the 8 day of
February, 2004.

RECORDER'S STAMP

Name and mailing address of locator is: TREND RESOURCES, LLC
35 North Edison Way, Suite 4
Reno, Nevada 89502

The Claim is approximately 1500 feet long and 600 feet wide, such that 10 feet
are claimed in a Southerly direction and 1490 feet in a Northerly direction
from the point of discovery (monument of location), at which the Notice of Location was posted, together with
300 feet on each side of the monument of location and center line of the Claim. The general course of the lode
or vein is from the North to the South direction.

The number, location and markings on each corner monument are as follows:

	<u>Location</u>	<u>Markings</u>	<u>Description</u>
No. 1:	<u>Northwest Corner</u>	<u>N.W. Corner 3B 37</u>	<u>2" x 2" x 4' wood post</u>
No. 2:	<u>Northeast Corner</u>	<u>N.E. Corner 3B 37</u>	<u>2" x 2" x 4' wood post</u>
No. 3:	<u>Southeast Corner</u>	<u>S.E. Corner 3B 37</u>	<u>2" x 2" x 4' wood post</u>
No. 4:	<u>Southwest Corner</u>	<u>S.W. Corner 3B 37</u>	<u>2" x 2" x 4' wood post</u>

As erected on the ground, each corner monument is marked as described above by
scribed metal tags.

The work of location consisted of making a claim map as provided in NRS 517.040.

Dated this 29 day of April, 2004

SIGNATURE OF LOCATOR

By: D. S. Daley
Signature
Agent

**CERTIFICATE OF LOCATION
LODE MINING CLAIM**

BOOK 380 PAGE 42
OFFICIAL RECORDS
RECORDED AT THE REQUEST OF
Trend Resources
2004 APR 30 PM 4:30

TO ALL WHOM IT MAY CONCERN:

EUREKA COUNTY, NEVADA
M.N. REBALIATI, RECORDER
FILE NO. FEES 20.50

The undersigned hereby certifies that he has caused to be located the
3B 38 Lode Mining Claim in the following quarter
sections(s):

187070

<u>1/4</u>	<u>Section</u>	<u>Township</u>	<u>Range</u>	<u>Meridian</u>
SE	29	23N	49E	MDBM
NE	32	23N	49E	MDBM
	0			MDBM
	0			MDBM

in Eureka County, Nevada, on the 8 day of
February, 2004.

RECORDER'S STAMP

Name and mailing address of locator is:

TREND RESOURCES, LLC
35 North Edison Way, Suite 4
Reno, Nevada 89502

The Claim is approximately 1500 feet long and 600 feet wide, such that 10 feet are claimed in a Northerly direction and 1490 feet in a Southerly direction from the point of discovery (monument of location), at which the Notice of Location was posted, together with 300 feet on each side of the monument of location and center line of the Claim. The general course of the lode or vein is from the North to the South direction.

The number, location and markings on each corner monument are as follows:

	<u>Location</u>	<u>Markings</u>	<u>Description</u>
No. 1:	<u>Northwest Corner</u>	<u>N.W. Corner 3B 38</u>	<u>2" x 2" x 4' wood post</u>
No. 2:	<u>Northeast Corner</u>	<u>N.E. Corner 3B 38</u>	<u>2" x 2" x 4' wood post</u>
No. 3:	<u>Southeast Corner</u>	<u>S.E. Corner 3B 38</u>	<u>2" x 2" x 4' wood post</u>
No. 4:	<u>Southwest Corner</u>	<u>S.W. Corner 3B 38</u>	<u>2" x 2" x 4' wood post</u>

As erected on the ground, each corner monument is marked as described above by scribed metal tags.

The work of location consisted of making a claim map as provided in NRS 517.040.

Dated this 29 day of April, 2004

SIGNATURE OF LOCATOR

By: *Michael S. Smith*
Signature
Agent

Nevada - Lode Certificate of Location - NRS. 517.050

187070

BOOK 380 PAGE 042

BOOK 380 PAGE 43
OFFICIAL RECORDS
RECORDED AT THE REQUEST OF
Trend Resources
2004 APR 30 PM 4:30

**CERTIFICATE OF LOCATION
LODE MINING CLAIM**

EUREKA COUNTY, NEVADA
M.N. REBALEATI, RECORDER
FILE NO. FEES 20.50

TO ALL WHOM IT MAY CONCERN:

The undersigned hereby certifies that he has caused to be located the
3B 39 Lode Mining Claim in the following quarter

187071

sections(s):

<u>1/4</u>	<u>Section</u>	<u>Township</u>	<u>Range</u>	<u>Meridian</u>
SE	29	23N	49E	MDBM
SW	28	23N	49E	MDBM
	0			MDBM
	0			MDBM

in Eureka County, Nevada, on the 8 day of
February, 2004.

RECORDER'S STAMP

Name and mailing address of locator is:

TREND RESOURCES, LLC
35 North Edison Way, Suite 4
Reno, Nevada 89502

The Claim is approximately 1500 feet long and 600 feet wide, such that 10 feet
are claimed in a Southerly direction and 1490 feet in a Northerly direction
from the point of discovery (monument of location), at which the Notice of Location was posted, together with
300 feet on each side of the monument of location and center line of the Claim. The general course of the lode
or vein is from the North to the South direction.

The number, location and markings on each corner monument are as follows:

	<u>Location</u>	<u>Markings</u>	<u>Description</u>
No. 1:	<u>Northwest Corner</u>	<u>N.W. Corner 3B 39</u>	<u>2" x 2" x 4' wood post</u>
No. 2:	<u>Northeast Corner</u>	<u>N.E. Corner 3B 39</u>	<u>2" x 2" x 4' wood post</u>
No. 3:	<u>Southeast Corner</u>	<u>S.E. Corner 3B 39</u>	<u>2" x 2" x 4' wood post</u>
No. 4:	<u>Southwest Corner</u>	<u>S.W. Corner 3B 39</u>	<u>2" x 2" x 4' wood post</u>

As erected on the ground, each corner monument is marked as described above by
scribed metal tags.

The work of location consisted of making a claim map as provided in NRS 517.040.

Dated this 29 day of April, 2004

SIGNATURE OF LOCATOR

By: *D.S. Suter*
Signature Agent

Nevada - Lode Certificate of Location - NRS. 517.050

187071

BOOK 380 PAGE 43

BOOK 380 PAGE 44
OFFICIAL RECORDS
RECORDED AT THE REQUEST OF
Trend Resources
2004 APR 30 PM 4:30

**CERTIFICATE OF LOCATION
LODE MINING CLAIM**

EUREKA COUNTY, NEVADA
M.H. REBALEATI, RECORDER
FILE NO. FEES 20.50

TO ALL WHOM IT MAY CONCERN:

The undersigned hereby certifies that he has caused to be located the
3B 40 Lode Mining Claim in the following quarter
sections(s):

187072

<u>1/4</u>	<u>Section</u>	<u>Township</u>	<u>Range</u>	<u>Meridian</u>
SE	29	23N	49E	MDBM
NE	32	23N	49E	MDBM
SW	28	23N	49E	MDBM
NW	33	23N	49E	MDBM

in Eureka County, Nevada, on the 8 day of
February, 2004.

RECORDER'S STAMP

Name and mailing address of locator is: TREND RESOURCES, LLC
35 North Edison Way, Suite 4
Reno, Nevada 89502

The Claim is approximately 1500 feet long and 600 feet wide, such that 10 feet
are claimed in a Northerly direction and 1490 feet in a Southerly direction
from the point of discovery (monument of location), at which the Notice of Location was posted, together with
300 feet on each side of the monument of location and center line of the Claim. The general course of the lode
or vein is from the North to the South direction.

The number, location and markings on each corner monument are as follows:

	<u>Location</u>	<u>Markings</u>	<u>Description</u>
No. 1:	<u>Northwest Corner</u>	<u>N.W. Corner 3B 40</u>	<u>2" x 2" x 4' wood post</u>
No. 2:	<u>Northeast Corner</u>	<u>N.E. Corner 3B 40</u>	<u>2" x 2" x 4' wood post</u>
No. 3:	<u>Southeast Corner</u>	<u>S.E. Corner 3B 40</u>	<u>2" x 2" x 4' wood post</u>
No. 4:	<u>Southwest Corner</u>	<u>S.W. Corner 3B 40</u>	<u>2" x 2" x 4' wood post</u>

As erected on the ground, each corner monument is marked as described above by
scribed metal tags.

The work of location consisted of making a claim map as provided in NRS 517.040.

Dated this 29 day of April, 2004

SIGNATURE OF LOCATOR

By: *D.S. Sady*
Signature
Agent

187072

BOOK 380 PAGE 45
 OFFICIAL RECORDS
 RECORDED AT THE REQUEST OF
Trend Resources
 2004 APR 30 PM 4:30

**CERTIFICATE OF LOCATION
 LODGE MINING CLAIM**

EUREKA COUNTY, NEVADA
 M.N. REBALEATI, RECORDER
 FILE NO. FEES 20.50

TO ALL WHOM IT MAY CONCERN:

The undersigned hereby certifies that he has caused to be located the
3B 41 Lode Mining Claim in the following quarter
 sections(s):

187073

<u>1/4</u>	<u>Section</u>	<u>Township</u>	<u>Range</u>	<u>Meridian</u>
SW	28	23N	49E	MDBM
	0			MDBM
	0			MDBM
	0			MDBM

in Eureka County, Nevada, on the 8 day of
February, 2004.

RECORDER'S STAMP

Name and mailing address of locator is: TREND RESOURCES, LLC
35 North Edison Way, Suite 4
Reno, Nevada 89502

The Claim is approximately 1500 feet long and 600 feet wide, such that 10 feet
 are claimed in a Southerly direction and 1490 feet in a Northerly direction
 from the point of discovery (monument of location), at which the Notice of Location was posted, together with
300 feet on each side of the monument of location and center line of the Claim. The general course of the lode
 or vein is from the North to the South direction.

The number, location and markings on each corner monument are as follows:

	<u>Location</u>	<u>Markings</u>	<u>Description</u>
No. 1:	<u>Northwest Corner</u>	<u>N.W. Corner 3B 41</u>	<u>2" x 2" x 4' wood post</u>
No. 2:	<u>Northeast Corner</u>	<u>N.E. Corner 3B 41</u>	<u>2" x 2" x 4' wood post</u>
No. 3:	<u>Southeast Corner</u>	<u>S.E. Corner 3B 41</u>	<u>2" x 2" x 4' wood post</u>
No. 4:	<u>Southwest Corner</u>	<u>S.W. Corner 3B 41</u>	<u>2" x 2" x 4' wood post</u>

As erected on the ground, each corner monument is marked as described above by
 scribed metal tags.

The work of location consisted of making a claim map as provided in NRS 517.040.

Dated this 29 day of April, 2004

SIGNATURE OF LOCATOR

By: *Det S. S. S. S.*
 Signature
 Agent

187073

BOOK 380 PAGE 46
OFFICIAL RECORDS
RECORDED AT THE REQUEST OF
Trend Resources
2004 APR 30 PM 4:30

**CERTIFICATE OF LOCATION
LODE MINING CLAIM**

TO ALL WHOM IT MAY CONCERN:

EUREKA COUNTY, NEVADA
M.H. REBALEATI, RECORDER
FILE NO. FEES 20.50

187074

The undersigned hereby certifies that he has caused to be located the
3B 42 Lode Mining Claim in the following quarter

sections(s):

<u>1/4</u>	<u>Section</u>	<u>Township</u>	<u>Range</u>	<u>Meridian</u>
SW	28	23N	49E	MDBM
NW	33	23N	49E	MDBM
	0			MDBM
	0			MDBM

in Eureka County, Nevada, on the 8 day of
February, 2004.

RECORDER'S STAMP

Name and mailing address of locator is:

TREND RESOURCES, LLC
35 North Edison Way, Suite 4
Reno, Nevada 89502

The Claim is approximately 1500 feet long and 600 feet wide, such that 10 feet
are claimed in a Northerly direction and 1490 feet in a Southerly direction
from the point of discovery (monument of location), at which the Notice of Location was posted, together with
300 feet on each side of the monument of location and center line of the Claim. The general course of the lode
or vein is from the North to the South direction.

The number, location and markings on each corner monument are as follows:

	<u>Location</u>	<u>Markings</u>	<u>Description</u>
No. 1:	<u>Northwest Corner</u>	<u>N.W. Corner 3B 42</u>	<u>2" x 2" x 4' wood post</u>
No. 2:	<u>Northeast Corner</u>	<u>N.E. Corner 3B 42</u>	<u>2" x 2" x 4' wood post</u>
No. 3:	<u>Southeast Corner</u>	<u>S.E. Corner 3B 42</u>	<u>2" x 2" x 4' wood post</u>
No. 4:	<u>Southwest Corner</u>	<u>S.W. Corner 3B 42</u>	<u>2" x 2" x 4' wood post</u>

As erected on the ground, each corner monument is marked as described above by
scribed metal tags.

The work of location consisted of making a claim map as provided in NRS 517.040.

Dated this 29 day of April, 2004

SIGNATURE OF LOCATOR

By: *D.S. Jones*
Signature
Agent

187074

**CERTIFICATE OF LOCATION
LODE MINING CLAIM**

BOOK 380 PAGE 47
OFFICIAL RECORDS
RECORDED AT THE REQUEST OF
Trend Resources
2004 APR 30 PM 4:30
EUREKA COUNTY, NEVADA
M.N. REBALEATI, RECORDER
FILE NO. _____ FEES 20.50

TO ALL WHOM IT MAY CONCERN:

The undersigned hereby certifies that he has caused to be located the
3B 43 Lode Mining Claim in the following quarter
sections(s):

187075

<u>1/4</u>	<u>Section</u>	<u>Township</u>	<u>Range</u>	<u>Meridian</u>
SW	28	23N	49E	MDBM
	0			MDBM
	0			MDBM
	0			MDBM

in Eureka County, Nevada, on the 8 day of
February, 2004.

RECORDER'S STAMP

Name and mailing address of locator is: TREND RESOURCES, LLC
35 North Edison Way, Suite 4
Reno, Nevada 89502

The Claim is approximately 1500 feet long and 600 feet wide, such that 10 feet
are claimed in a Southerly direction and 1490 feet in a Northerly direction
from the point of discovery (monument of location), at which the Notice of Location was posted, together with
300 feet on each side of the monument of location and center line of the Claim. The general course of the lode
or vein is from the North to the South direction.

The number, location and markings on each corner monument are as follows:

	<u>Location</u>	<u>Markings</u>	<u>Description</u>
No. 1:	<u>Northwest Corner</u>	<u>N.W. Corner 3B 43</u>	<u>2" x 2" x 4' wood post</u>
No. 2:	<u>Northeast Corner</u>	<u>N.E. Corner 3B 43</u>	<u>2" x 2" x 4' wood post</u>
No. 3:	<u>Southeast Corner</u>	<u>S.E. Corner 3B 43</u>	<u>2" x 2" x 4' wood post</u>
No. 4:	<u>Southwest Corner</u>	<u>S.W. Corner 3B 43</u>	<u>2" x 2" x 4' wood post</u>

As erected on the ground, each corner monument is marked as described above by
scribed metal tags.

The work of location consisted of making a claim map as provided in NRS 517.040.

Dated this 29 day of April, 2004

SIGNATURE OF LOCATOR

By: *Dt S. [Signature]*
Signature
Agent

187075

BOOK 380 PAGE 47

BOOK 380 PAGE 48
 OFFICIAL RECORDS
 RECORDED AT THE REQUEST OF
Trend Resources
 2004 APR 30 PM 4:31

**CERTIFICATE OF LOCATION
 LODE MINING CLAIM**

EUREKA COUNTY, NEVADA
 M.N. REBALEATI, RECORDER
 FILE NO. FEES 20.50

TO ALL WHOM IT MAY CONCERN:

187076

The undersigned hereby certifies that he has caused to be located the
3B 44 Lode Mining Claim in the following quarter

sections(s):

<u>1/4</u>	<u>Section</u>	<u>Township</u>	<u>Range</u>	<u>Meridian</u>
SW	28	23N	49E	MDBM
NW	33	23N	49E	MDBM
	0			MDBM
	0			MDBM

in Eureka County, Nevada, on the 8 day of
February, 2004.

RECORDER'S STAMP

Name and mailing address of locator is: TREND RESOURCES, LLC
35 North Edison Way, Suite 4
Reno, Nevada 89502

The Claim is approximately 1500 feet long and 600 feet wide, such that 10 feet
 are claimed in a Northerly direction and 1490 feet in a Southerly direction
 from the point of discovery (monument of location), at which the Notice of Location was posted, together with
300 feet on each side of the monument of location and center line of the Claim. The general course of the lode
 or vein is from the North to the South direction.

The number, location and markings on each corner monument are as follows:

	<u>Location</u>	<u>Markings</u>	<u>Description</u>
No. 1:	<u>Northwest Corner</u>	<u>N.W. Corner 3B 44</u>	<u>2" x 2" x 4' wood post</u>
No. 2:	<u>Northeast Corner</u>	<u>N.E. Corner 3B 44</u>	<u>2" x 2" x 4' wood post</u>
No. 3:	<u>Southeast Corner</u>	<u>S.E. Corner 3B 44</u>	<u>2" x 2" x 4' wood post</u>
No. 4:	<u>Southwest Corner</u>	<u>S.W. Corner 3B 44</u>	<u>2" x 2" x 4' wood post</u>

As erected on the ground, each corner monument is marked as described above by
 scribed metal tags.

The work of location consisted of making a claim map as provided in NRS 517.040.

Dated this 29 day of April, 2004

SIGNATURE OF LOCATOR

By: *D.S. Smith*
 Signature Agent

187076

BOOK 380 PAGE 49
 OFFICIAL RECORDS
 RECORDED AT THE REQUEST OF
Trend Resources
 2004 APR 30 PM 4:31

**CERTIFICATE OF LOCATION
 LODE MINING CLAIM**

EUREKA COUNTY, NEVADA
 M.N. REGALEATI, RECORDER
 FILE NO. **187077** FEES 20.50

TO ALL WHOM IT MAY CONCERN:

The undersigned hereby certifies that he has caused to be located the
3B 45 Lode Mining Claim in the following quarter
 sections(s):

<u>1/4</u>	<u>Section</u>	<u>Township</u>	<u>Range</u>	<u>Meridian</u>
NE	31	23N	49E	MDBM
	0			MDBM
	0			MDBM
	0			MDBM

in Eureka County, Nevada, on the 8 day of
February, 2004.

RECORDER'S STAMP

Name and mailing address of locator is: TREND RESOURCES, LLC
35 North Edison Way, Suite 4
Reno, Nevada 89502

The Claim is approximately 1500 feet long and 600 feet wide, such that 10 feet
 are claimed in a Southerly direction and 1490 feet in a Northerly direction
 from the point of discovery (monument of location), at which the Notice of Location was posted, together with
300 feet on each side of the monument of location and center line of the Claim. The general course of the lode
 or vein is from the North to the South direction.

The number, location and markings on each corner monument are as follows:

	<u>Location</u>	<u>Markings</u>	<u>Description</u>
No. 1:	<u>Northwest Corner</u>	<u>N.W. Corner 3B 45</u>	<u>2" x 2" x 4' wood post</u>
No. 2:	<u>Northeast Corner</u>	<u>N.E. Corner 3B 45</u>	<u>2" x 2" x 4' wood post</u>
No. 3:	<u>Southeast Corner</u>	<u>S.E. Corner 3B 45</u>	<u>2" x 2" x 4' wood post</u>
No. 4:	<u>Southwest Corner</u>	<u>S.W. Corner 3B 45</u>	<u>2" x 2" x 4' wood post</u>

As erected on the ground, each corner monument is marked as described above by
 scribed metal tags.

The work of location consisted of making a claim map as provided in NRS 517.040.

Dated this 29 day of April, 2004

SIGNATURE OF LOCATOR

By: *DL S. Dancy*
 Signature
 Agent

187077

BOOK 380 PAGE 50
OFFICIAL RECORDS
RECORDED AT THE REQUEST OF
Trend Resources
2004 APR 30 PM 4:31

**CERTIFICATE OF LOCATION
LODE MINING CLAIM**

EUREKA COUNTY, NEVADA
M.H. REBALEATH, RECORDER
FILE NO. FEES 20.50

TO ALL WHOM IT MAY CONCERN:

The undersigned hereby certifies that he has caused to be located the
3B 46 Lode Mining Claim in the following quarter
sections(s):

<u>1/4</u>	<u>Section</u>	<u>Township</u>	<u>Range</u>	<u>Meridian</u>
NE	31	23N	49E	MDBM
SE	31	23N	49E	MDBM
	0			MDBM
	0			MDBM

187078

in Eureka County, Nevada, on the 8 day of
February, 2004.

RECORDER'S STAMP

Name and mailing address of locator is: TREND RESOURCES, LLC
35 North Edison Way, Suite 4
Reno, Nevada 89502

The Claim is approximately 1500 feet long and 600 feet wide, such that 10 feet
are claimed in a Northerly direction and 1490 feet in a Southerly direction
from the point of discovery (monument of location), at which the Notice of Location was posted, together with
300 feet on each side of the monument of location and center line of the Claim. The general course of the lode
or vein is from the North to the South direction.

The number, location and markings on each corner monument are as follows:

	<u>Location</u>	<u>Markings</u>	<u>Description</u>
No. 1:	<u>Northwest Corner</u>	<u>N.W. Corner 3B 46</u>	<u>2" x 2" x 4' wood post</u>
No. 2:	<u>Northeast Corner</u>	<u>N.E. Corner 3B 46</u>	<u>2" x 2" x 4' wood post</u>
No. 3:	<u>Southeast Corner</u>	<u>S.E. Corner 3B 46</u>	<u>2" x 2" x 4' wood post</u>
No. 4:	<u>Southwest Corner</u>	<u>S.W. Corner 3B 46</u>	<u>2" x 2" x 4' wood post</u>

As erected on the ground, each corner monument is marked as described above by
scribed metal tags.

The work of location consisted of making a claim map as provided in NRS 517.040.

Dated this 29 day of April, 2004

SIGNATURE OF LOCATOR

By: *D. Staley*
Signature
Agent

Nevada - Lode Certificate of Location - NRS. 517.050

187078

BOOK 380 PAGE 50

BOOK 380 PAGE 51
OFFICIAL RECORDS
RECORDED AT THE REQUEST OF
Trend Resources
2004 APR 30 PM 4:31

**CERTIFICATE OF LOCATION
LODE MINING CLAIM**

EUREKA COUNTY, NEVADA
M.N. REGALEATI, RECORDER
FILE NO. FEES 20.50

TO ALL WHOM IT MAY CONCERN:

The undersigned hereby certifies that he has caused to be located the
3B 47 Lode Mining Claim in the following quarter

187079

sections(s):

<u>1/4</u>	<u>Section</u>	<u>Township</u>	<u>Range</u>	<u>Meridian</u>
NE	31	23N	49E	MDBM
NW	32	23N	49E	MDBM
	0			MDBM
	0			MDBM

in Eureka County, Nevada, on the 8 day of
February, 2004.

RECORDER'S STAMP

Name and mailing address of locator is:

TREND RESOURCES, LLC
35 North Edison Way, Suite 4
Reno, Nevada 89502

The Claim is approximately 1500 feet long and 600 feet wide, such that 10 feet are claimed in a Southerly direction and 1490 feet in a Northerly direction from the point of discovery (monument of location), at which the Notice of Location was posted, together with 300 feet on each side of the monument of location and center line of the Claim. The general course of the lode or vein is from the North to the South direction.

The number, location and markings on each corner monument are as follows:

	<u>Location</u>	<u>Markings</u>	<u>Description</u>
No. 1:	<u>Northwest Corner</u>	<u>N.W. Corner 3B 47</u>	<u>2" x 2" x 4' wood post</u>
No. 2:	<u>Northeast Corner</u>	<u>N.E. Corner 3B 47</u>	<u>2" x 2" x 4' wood post</u>
No. 3:	<u>Southeast Corner</u>	<u>S.E. Corner 3B 47</u>	<u>2" x 2" x 4' wood post</u>
No. 4:	<u>Southwest Corner</u>	<u>S.W. Corner 3B 47</u>	<u>2" x 2" x 4' wood post</u>

As erected on the ground, each corner monument is marked as described above by scribed metal tags.

The work of location consisted of making a claim map as provided in NRS 517.040.

Dated this 29 day of April, 2004

SIGNATURE OF LOCATOR

By: *Det S. Jenkins*
Signature
Agent

187079

**CERTIFICATE OF LOCATION
LODE MINING CLAIM**

BOOK 380 PAGE 52
OFFICIAL RECORDS
RECORDED AT THE REQUEST OF
Trend Resources
2004 APR 30 PM 4:31

EUREKA COUNTY, NEVADA
M.N. REBALEATI, RECORDER
FILE NO. FEES 20.50

TO ALL WHOM IT MAY CONCERN:

The undersigned hereby certifies that he has caused to be located the
3B 48 Lode Mining Claim in the following quarter
sections(s):

187080

<u>1/4</u>	<u>Section</u>	<u>Township</u>	<u>Range</u>	<u>Meridian</u>
NE	31	23N	49E	MDBM
NW	32	23N	49E	MDBM
SE	31	23N	49E	MDBM
SW	32	23N	49E	MDBM

in Eureka County, Nevada, on the 8 day of
February, 2004.

RECORDER'S STAMP

Name and mailing address of locator is:

TREND RESOURCES, LLC
35 North Edison Way, Suite 4
Reno, Nevada 89502

The Claim is approximately 1500 feet long and 600 feet wide, such that 10 feet
are claimed in a Northerly direction and 1490 feet in a Southerly direction
from the point of discovery (monument of location), at which the Notice of Location was posted, together with
300 feet on each side of the monument of location and center line of the Claim. The general course of the lode
or vein is from the North to the South direction.

The number, location and markings on each corner monument are as follows:

	<u>Location</u>	<u>Markings</u>	<u>Description</u>
No. 1:	<u>Northwest Corner</u>	<u>N.W. Corner 3B 48</u>	<u>2" x 2" x 4' wood post</u>
No. 2:	<u>Northeast Corner</u>	<u>N.E. Corner 3B 48</u>	<u>2" x 2" x 4' wood post</u>
No. 3:	<u>Southeast Corner</u>	<u>S.E. Corner 3B 48</u>	<u>2" x 2" x 4' wood post</u>
No. 4:	<u>Southwest Corner</u>	<u>S.W. Corner 3B 48</u>	<u>2" x 2" x 4' wood post</u>

As erected on the ground, each corner monument is marked as described above by
scribed metal tags.

The work of location consisted of making a claim map as provided in NRS 517.040.

Dated this 29 day of April, 2004

SIGNATURE OF LOCATOR

By: *D.S. Smith*
Signature
Agent

Nevada - Lode Certificate of Location - NRS. 517.050

187080

BOOK 380 PAGE 052

BOOK 380 PAGE 53
OFFICIAL RECORDS
RECORDED AT THE REQUEST OF
Trend Resources
2004 APR 30 PM 4:31

**CERTIFICATE OF LOCATION
LODE MINING CLAIM**

EUREKA COUNTY, NEVADA
M.N. REBALEATI, RECORDER
FILE NO. FEES 20.50

187081

TO ALL WHOM IT MAY CONCERN:

The undersigned hereby certifies that he has caused to be located the
3B 49 Lode Mining Claim in the following quarter
sections(s):

<u>1/4</u>	<u>Section</u>	<u>Township</u>	<u>Range</u>	<u>Meridian</u>
NW	32	23N	49E	MDBM
	0			MDBM
	0			MDBM
	0			MDBM

in Eureka County, Nevada, on the 8 day of
February, 2004.

RECORDER'S STAMP

Name and mailing address of locator is:

TREND RESOURCES, LLC
35 North Edison Way, Suite 4
Reno, Nevada 89502

The Claim is approximately 1500 feet long and 600 feet wide, such that 10 feet
are claimed in a Southerly direction and 1490 feet in a Northerly direction
from the point of discovery (monument of location), at which the Notice of Location was posted, together with
300 feet on each side of the monument of location and center line of the Claim. The general course of the lode
or vein is from the North to the South direction.

The number, location and markings on each corner monument are as follows:

	<u>Location</u>	<u>Markings</u>	<u>Description</u>
No. 1:	<u>Northwest Corner</u>	<u>N.W. Corner 3B 49</u>	<u>2" x 2" x 4' wood post</u>
No. 2:	<u>Northeast Corner</u>	<u>N.E. Corner 3B 49</u>	<u>2" x 2" x 4' wood post</u>
No. 3:	<u>Southeast Corner</u>	<u>S.E. Corner 3B 49</u>	<u>2" x 2" x 4' wood post</u>
No. 4:	<u>Southwest Corner</u>	<u>S.W. Corner 3B 49</u>	<u>2" x 2" x 4' wood post</u>

As erected on the ground, each corner monument is marked as described above by
scribed metal tags.

The work of location consisted of making a claim map as provided in NRS 517.040.

Dated this 29 day of April, 2004

SIGNATURE OF LOCATOR

By: *D. S. Smith*
Signature
Agent

Nevada - Lode Certificate of Location - NRS. 517.050

187081

BOOK 380 PAGE 053

**CERTIFICATE OF LOCATION
LODE MINING CLAIM**

BOOK 380 PAGE 54
OFFICIAL RECORDS
RECORDED AT THE REQUEST OF
Trend Resources
2004 APR 30 PM 4:31

EUREKA COUNTY, NEVADA
M.N. REBALEATI, RECORDER
FILE NO. _____ FEES 20.50

TO ALL WHOM IT MAY CONCERN:

The undersigned hereby certifies that he has caused to be located the
3B 50 Lode Mining Claim in the following quarter

sections(s):

<u>1/4</u>	<u>Section</u>	<u>Township</u>	<u>Range</u>	<u>Meridian</u>
NW	32	23N	49E	MDBM
SW	32	23N	49E	MDBM
	0			MDBM
	0			MDBM

187082

in Eureka County, Nevada, on the 8 day of
February, 2004.

RECORDER'S STAMP

Name and mailing address of locator is:

TREND RESOURCES, LLC
35 North Edison Way, Suite 4
Reno, Nevada 89502

The Claim is approximately 1500 feet long and 600 feet wide, such that 10 feet are claimed in a Northerly direction and 1490 feet in a Southerly direction from the point of discovery (monument of location), at which the Notice of Location was posted, together with 300 feet on each side of the monument of location and center line of the Claim. The general course of the lode or vein is from the North to the South direction.

The number, location and markings on each corner monument are as follows:

	<u>Location</u>	<u>Markings</u>	<u>Description</u>
No. 1:	<u>Northwest Corner</u>	<u>N.W. Corner 3B 50</u>	<u>2" x 2" x 4' wood post</u>
No. 2:	<u>Northeast Corner</u>	<u>N.E. Corner 3B 50</u>	<u>2" x 2" x 4' wood post</u>
No. 3:	<u>Southeast Corner</u>	<u>S.E. Corner 3B 50</u>	<u>2" x 2" x 4' wood post</u>
No. 4:	<u>Southwest Corner</u>	<u>S.W. Corner 3B 50</u>	<u>2" x 2" x 4' wood post</u>

As erected on the ground, each corner monument is marked as described above by scribed metal tags.

The work of location consisted of making a claim map as provided in NRS 517.040.

Dated this 29 day of April, 2004

SIGNATURE OF LOCATOR

By: *[Signature]*
Signature
Agent

Nevada - Lode Certificate of Location - NRS. 517.050

187082

BOOK 380 PAGE 054

**CERTIFICATE OF LOCATION
FRACTION LODE MINING CLAIM**

BOOK 380 PAGE 55
 OFFICIAL RECORDS
 RECORDED AT THE REQUEST OF
Trend Resources
 2004 APR 30 PM 4:31
 EUREKA COUNTY, NEVADA
 M.N. REBALEATI, RECORDER
 FILE NO. FEES 20.50
187083

TO ALL WHOM IT MAY CONCERN:

The undersigned hereby certifies that he has caused to be located the
3B 55A Lode Mining Claim in the following quarter
 sections(s):

<u>1/4</u>	<u>Section</u>	<u>Township</u>	<u>Range</u>	<u>Meridian</u>
NW	32	23N	49E	MDBM
	0			MDBM
	0			MDBM
	0			MDBM

in Eureka County, Nevada, on the 18 day of
April, 2004.

RECORDER'S STAMP

Name and mailing address of locator is: TREND RESOURCES, LLC
35 North Edison Way, Suite 4
Reno, Nevada 89502

The Claim is approximately 1500 feet long and 222 feet wide, such that 10 feet are
 claimed in a Southerly direction and 1490 feet in a Northerly direction from
 the point of discovery (monument of location), at which the Notice of Location was posted, together with 111
 feet on each side of the monument of location and center line of the Claim. The general course of the lode or vein is
 from the North to the South direction.

The number, location and markings on each corner monument are as follows:

	<u>Location</u>	<u>Markings</u>	<u>Description</u>
No. 1:	<u>Northwest Corner</u>	<u>N.W. Corner</u>	<u>2" x 2" x 4' wood post</u>
No. 2:	<u>Northeast Corner</u>	<u>N.E. Corner</u>	<u>2" x 2" x 4' wood post</u>
No. 3:	<u>Southeast Corner</u>	<u>S.E. Corner</u>	<u>2" x 2" x 4' wood post</u>
No. 4:	<u>Southwest Corner</u>	<u>S.W. Corner</u>	<u>2" x 2" x 4' wood post</u>

As erected on the ground, each corner monument is marked as described above by
 scribed metal tags.

The work of location consisted of making a claim map as provided in NRS 517.040.

Dated this 29 day of April, 2004

SIGNATURE OF LOCATOR

By: *D.S. Sibley*
 Signature Agent

BOOK 380 PAGE 56
 OFFICIAL RECORDS
 RECORDED AT THE REQUEST OF
Trend Resources
 2004 APR 30 PM 4:31

CERTIFICATE OF LOCATION
FRACTION LODE MINING CLAIM

TO ALL WHOM IT MAY CONCERN:

EUREKA COUNTY, NEVADA
 M.N. REBALEATI, RECORDER
 FILE NO. _____ FEES 20.50
187084

The undersigned hereby certifies that he has caused to be located the
3B 56A Lode Mining Claim in the following quarter

sections(s):

<u>1/4</u>	<u>Section</u>	<u>Township</u>	<u>Range</u>	<u>Meridian</u>
NW	32	23N	49E	MDBM
SW	32	23N	49E	MDBM
	0			MDBM
	0			MDBM

in Eureka County, Nevada, on the 18 day of
April, 2004.

RECORDER'S STAMP

Name and mailing address of locator is:

TREND RESOURCES, LLC
35 North Edison Way, Suite 4
Reno, Nevada 89502

The Claim is approximately 1500 feet long and 222 feet wide, such that 10 feet are claimed in a Northerly direction and 1490 feet in a Southerly direction from the point of discovery (monument of location), at which the Notice of Location was posted, together with 111 feet on each side of the monument of location and center line of the Claim. The general course of the lode or vein is from the North to the South direction.

The number, location and markings on each corner monument are as follows:

	<u>Location</u>	<u>Markings</u>	<u>Description</u>
No. 1:	<u>Northwest Corner</u>	<u>N.W. Corner</u>	<u>2" x 2" x 4' wood post</u>
No. 2:	<u>Northeast Corner</u>	<u>N.E. Corner</u>	<u>2" x 2" x 4' wood post</u>
No. 3:	<u>Southeast Corner</u>	<u>S.E. Corner</u>	<u>2" x 2" x 4' wood post</u>
No. 4:	<u>Southwest Corner</u>	<u>S.W. Corner</u>	<u>2" x 2" x 4' wood post</u>

As erected on the ground, each corner monument is marked as described above by scribed metal tags.

The work of location consisted of making a claim map as provided in NRS 517.040.

Dated this 29 day of April, 2004

SIGNATURE OF LOCATOR

By: *D.S. Fisher*
 Signature
 Agent

187084

BOOK 380 PAGE 57
OFFICIAL RECORDS
RECORDED AT THE REQUEST OF
Trend Resources
2004 APR 30 PM 4:31

**CERTIFICATE OF LOCATION
LODE MINING CLAIM**

EUREKA COUNTY, NEVADA
M.N. REBALEATI, RECORDER
FILE NO. FEES 20.50

TO ALL WHOM IT MAY CONCERN:

The undersigned hereby certifies that he has caused to be located the
3B 57 Lode Mining Claim in the following quarter

187085

sections(s):

<u>1/4</u>	<u>Section</u>	<u>Township</u>	<u>Range</u>	<u>Meridian</u>
NW	32	23N	49E	MDBM
NE	32	23N	49E	MDBM
	0			MDBM
	0			MDBM

in Eureka County, Nevada, on the 8 day of
February, 2004.

RECORDER'S STAMP

Name and mailing address of locator is:

TREND RESOURCES, LLC

35 North Edison Way, Suite 4

Reno, Nevada 89502

The Claim is approximately 1500 feet long and 600 feet wide, such that 10 feet are claimed in a Southerly direction and 1490 feet in a Northerly direction from the point of discovery (monument of location), at which the Notice of Location was posted, together with 300 feet on each side of the monument of location and center line of the Claim. The general course of the lode or vein is from the North to the South direction.

The number, location and markings on each corner monument are as follows:

	<u>Location</u>	<u>Markings</u>	<u>Description</u>
No. 1:	<u>Northwest Corner</u>	<u>N.W. Corner 3B 57</u>	<u>2" x 2" x 4' wood post</u>
No. 2:	<u>Northeast Corner</u>	<u>N.E. Corner 3B 57</u>	<u>2" x 2" x 4' wood post</u>
No. 3:	<u>Southeast Corner</u>	<u>S.E. Corner 3B 57</u>	<u>2" x 2" x 4' wood post</u>
No. 4:	<u>Southwest Corner</u>	<u>S.W. Corner 3B 57</u>	<u>2" x 2" x 4' wood post</u>

As erected on the ground, each corner monument is marked as described above by scribed metal tags.

The work of location consisted of making a claim map as provided in NRS 517.040.

Dated this 29 day of April, 2004

SIGNATURE OF LOCATOR

By: *D. S. Anderson*
Signature
Agent

Nevada - Lode Certificate of Location - NRS. 517.050

187085

BOOK 380 PAGE 057

**CERTIFICATE OF LOCATION
LODE MINING CLAIM**

BOOK 380 PAGE 58
OFFICIAL RECORDS
RECORDED AT THE REQUEST OF
Trend Resources
2004 APR 30 PM 4:32

EUREKA COUNTY, NEVADA
M.N. REBALEATI, RECORDER
FILE NO. _____ FEES 20.50
187086

TO ALL WHOM IT MAY CONCERN:

The undersigned hereby certifies that he has caused to be located the
3B 58 Lode Mining Claim in the following quarter

sections(s):

<u>1/4</u>	<u>Section</u>	<u>Township</u>	<u>Range</u>	<u>Meridian</u>
NW	32	23N	49E	MDBM
SW	32	23N	49E	MDBM
NE	32	23N	49E	MDBM
SE	32	23N	49E	MDBM

in Eureka County, Nevada, on the 8 day of
February, 2004.

RECORDER'S STAMP

Name and mailing address of locator is: TREND RESOURCES, LLC
35 North Edison Way, Suite 4
Reno, Nevada 89502

The Claim is approximately 1500 feet long and 600 feet wide, such that 10 feet
are claimed in a Northerly direction and 1490 feet in a Southerly direction
from the point of discovery (monument of location), at which the Notice of Location was posted, together with
300 feet on each side of the monument of location and center line of the Claim. The general course of the lode
or vein is from the North to the South direction.

The number, location and markings on each corner monument are as follows:

	<u>Location</u>	<u>Markings</u>	<u>Description</u>
No. 1:	<u>Northwest Corner</u>	<u>N.W. Corner 3B 58</u>	<u>2" x 2" x 4' wood post</u>
No. 2:	<u>Northeast Corner</u>	<u>N.E. Corner 3B 58</u>	<u>2" x 2" x 4' wood post</u>
No. 3:	<u>Southeast Corner</u>	<u>S.E. Corner 3B 58</u>	<u>2" x 2" x 4' wood post</u>
No. 4:	<u>Southwest Corner</u>	<u>S.W. Corner 3B 58</u>	<u>2" x 2" x 4' wood post</u>

As erected on the ground, each corner monument is marked as described above by
scribed metal tags.

The work of location consisted of making a claim map as provided in NRS 517.040.

Dated this 29 day of April, 2004

SIGNATURE OF LOCATOR

By: *D.S. Sander*
Signature Agent

Nevada - Lode Certificate of Location - NRS. 517.050

187086

BOOK 380 PAGE 058

BOOK 380 PAGE 59
OFFICIAL RECORDS
RECORDED AT THE REQUEST OF
Trend Resources
2004 APR 30 PM 4:32

**CERTIFICATE OF LOCATION
LODE MINING CLAIM**

EUREKA COUNTY, NEVADA
M.N. REBALEATI, RECORDER
FILE NO. FEES 20.50

TO ALL WHOM IT MAY CONCERN:

The undersigned hereby certifies that he has caused to be located the
3B 59 Lode Mining Claim in the following quarter

sections(s):

<u>1/4</u>	<u>Section</u>	<u>Township</u>	<u>Range</u>	<u>Meridian</u>
<u>NE</u>	<u>32</u>	<u>23N</u>	<u>49E</u>	<u>MDBM</u>
	<u>0</u>			<u>MDBM</u>
	<u>0</u>			<u>MDBM</u>
	<u>0</u>			<u>MDBM</u>

187087

in Eureka County, Nevada, on the 8 day of
February, 2004.

RECORDER'S STAMP

Name and mailing address of locator is:

TREND RESOURCES, LLC
35 North Edison Way, Suite 4
Reno, Nevada 89502

The Claim is approximately 1500 feet long and 600 feet wide, such that 10 feet are claimed in a Southerly direction and 1490 feet in a Northerly direction from the point of discovery (monument of location), at which the Notice of Location was posted, together with 300 feet on each side of the monument of location and center line of the Claim. The general course of the lode or vein is from the North to the South direction.

The number, location and markings on each corner monument are as follows:

	<u>Location</u>	<u>Markings</u>	<u>Description</u>
No. 1:	<u>Northwest Corner</u>	<u>N.W. Corner 3B 59</u>	<u>2" x 2" x 4' wood post</u>
No. 2:	<u>Northeast Corner</u>	<u>N.E. Corner 3B 59</u>	<u>2" x 2" x 4' wood post</u>
No. 3:	<u>Southeast Corner</u>	<u>S.E. Corner 3B 59</u>	<u>2" x 2" x 4' wood post</u>
No. 4:	<u>Southwest Corner</u>	<u>S.W. Corner 3B 59</u>	<u>2" x 2" x 4' wood post</u>

As erected on the ground, each corner monument is marked as described above by scribed metal tags.

The work of location consisted of making a claim map as provided in NRS 517.040.

Dated this 29 day of April, 2004

SIGNATURE OF LOCATOR

By: [Signature]

Signature

Agent

Nevada -- Lode Certificate of Location -- NRS. 517.050

187087

BOOK 380 PAGE 059

BOOK 380 PAGE 60
 OFFICIAL RECORDS
 RECORDED AT THE REQUEST OF
Trend Resources
 2004 APR 30 PM 4:32

**CERTIFICATE OF LOCATION
 LODE MINING CLAIM**

TO ALL WHOM IT MAY CONCERN:

EUREKA COUNTY, NEVADA
 M.N. REBALANCE RECORDER
 FILE NO. **187088** FEES 20.50

The undersigned hereby certifies that he has caused to be located the
3B 60 Lode Mining Claim in the following quarter

sections(s):

<u>1/4</u>	<u>Section</u>	<u>Township</u>	<u>Range</u>	<u>Meridian</u>
NE	32	23N	49E	MDBM
SE	32	23N	49E	MDBM
	0			MDBM
	0			MDBM

in Eureka County, Nevada, on the 8 day of
February, 2004.

RECORDER'S STAMP

Name and mailing address of locator is: TREND RESOURCES, LLC
35 North Edison Way, Suite 4
Reno, Nevada 89502

The Claim is approximately 1500 feet long and 600 feet wide, such that 10 feet
 are claimed in a Northerly direction and 1490 feet in a Southerly direction
 from the point of discovery (monument of location), at which the Notice of Location was posted, together with
300 feet on each side of the monument of location and center line of the Claim. The general course of the lode
 or vein is from the North to the South direction.

The number, location and markings on each corner monument are as follows:

	<u>Location</u>	<u>Markings</u>	<u>Description</u>
No. 1:	<u>Northwest Corner</u>	<u>N.W. Corner 3B 60</u>	<u>2" x 2" x 4' wood post</u>
No. 2:	<u>Northeast Corner</u>	<u>N.E. Corner 3B 60</u>	<u>2" x 2" x 4' wood post</u>
No. 3:	<u>Southeast Corner</u>	<u>S.E. Corner 3B 60</u>	<u>2" x 2" x 4' wood post</u>
No. 4:	<u>Southwest Corner</u>	<u>S.W. Corner 3B 60</u>	<u>2" x 2" x 4' wood post</u>

As erected on the ground, each corner monument is marked as described above by
 scribed metal tags.

The work of location consisted of making a claim map as provided in NRS 517.040.

Dated this 29 day of April, 2004

SIGNATURE OF LOCATOR

By: *D.S. Smiley*
 Signature Agent

**CERTIFICATE OF LOCATION
LODE MINING CLAIM**

BOOK 380 PAGE 61
OFFICIAL RECORDS
RECORDED AT THE REQUEST OF
Trend Resources
2004 APR 30 PM 4:32

EUREKA COUNTY, NEVADA
M.N. REBALEATI, RECORDER
FILE NO. **187089** FEES 20.50

TO ALL WHOM IT MAY CONCERN:

The undersigned hereby certifies that he has caused to be located the
3B 61 Lode Mining Claim in the following quarter

sections(s):

<u>1/4</u>	<u>Section</u>	<u>Township</u>	<u>Range</u>	<u>Meridian</u>
<u>NE</u>	<u>32</u>	<u>23N</u>	<u>49E</u>	<u>MDBM</u>
	<u>0</u>			<u>MDBM</u>
	<u>0</u>			<u>MDBM</u>
	<u>0</u>			<u>MDBM</u>

in Eureka County, Nevada, on the 8 day of
February, 2004.

RECORDER'S STAMP

Name and mailing address of locator is: TREND RESOURCES, LLC
35 North Edison Way, Suite 4
Reno, Nevada 89502

The Claim is approximately 1500 feet long and 600 feet wide, such that 10 feet are claimed in a Southerly direction and 1490 feet in a Northerly direction from the point of discovery (monument of location), at which the Notice of Location was posted, together with 300 feet on each side of the monument of location and center line of the Claim. The general course of the lode or vein is from the North to the South direction.

The number, location and markings on each corner monument are as follows:

	<u>Location</u>	<u>Markings</u>	<u>Description</u>
No. 1:	<u>Northwest Corner</u>	<u>N.W. Corner 3B 61</u>	<u>2" x 2" x 4' wood post</u>
No. 2:	<u>Northeast Corner</u>	<u>N.E. Corner 3B 61</u>	<u>2" x 2" x 4' wood post</u>
No. 3:	<u>Southeast Corner</u>	<u>S.E. Corner 3B 61</u>	<u>2" x 2" x 4' wood post</u>
No. 4:	<u>Southwest Corner</u>	<u>S.W. Corner 3B 61</u>	<u>2" x 2" x 4' wood post</u>

As erected on the ground, each corner monument is marked as described above by scribed metal tags.

The work of location consisted of making a claim map as provided in NRS 517.040.

Dated this 29 day of April, 2004

SIGNATURE OF LOCATOR

By: *DAS Andy*
Signature Agent

187089

BOOK 380 PAGE 61

BOOK 380 PAGE 62
 OFFICIAL RECORDS
 RECORDED AT THE REQUEST OF
Trend Resources
 2004 APR 30 PM 4:32

**CERTIFICATE OF LOCATION
 LODE MINING CLAIM**

TO ALL WHOM IT MAY CONCERN:

EUREKA COUNTY, NEVADA
 M.H. REBALEATI, RECORDER
 FILE NO. **187090**
 FEES 20.50

The undersigned hereby certifies that he has caused to be located the
3B 62 Lode Mining Claim in the following quarter

sections(s):

<u>1/4</u>	<u>Section</u>	<u>Township</u>	<u>Range</u>	<u>Meridian</u>
<u>NE</u>	<u>32</u>	<u>23N</u>	<u>49E</u>	<u>MDBM</u>
<u>SE</u>	<u>32</u>	<u>23N</u>	<u>49E</u>	<u>MDBM</u>
	<u>0</u>			<u>MDBM</u>
	<u>0</u>			<u>MDBM</u>

in Eureka County, Nevada, on the 8 day of
February, 2004.

RECORDER'S STAMP

Name and mailing address of locator is: TREND RESOURCES, LLC
35 North Edison Way, Suite 4
Reno, Nevada 89502

The Claim is approximately 1500 feet long and 600 feet wide, such that 10 feet
 are claimed in a Northerly direction and 1490 feet in a Southerly direction
 from the point of discovery (monument of location), at which the Notice of Location was posted, together with
300 feet on each side of the monument of location and center line of the Claim. The general course of the lode
 or vein is from the North to the South direction.

The number, location and markings on each corner monument are as follows:

	<u>Location</u>	<u>Markings</u>	<u>Description</u>
No. 1:	<u>Northwest Corner</u>	<u>N.W. Corner 3B 62</u>	<u>2" x 2" x 4' wood post</u>
No. 2:	<u>Northeast Corner</u>	<u>N.E. Corner 3B 62</u>	<u>2" x 2" x 4' wood post</u>
No. 3:	<u>Southeast Corner</u>	<u>S.E. Corner 3B 62</u>	<u>2" x 2" x 4' wood post</u>
No. 4:	<u>Southwest Corner</u>	<u>S.W. Corner 3B 62</u>	<u>2" x 2" x 4' wood post</u>

As erected on the ground, each corner monument is marked as described above by
 scribed metal tags.

The work of location consisted of making a claim map as provided in NRS 517.040.

Dated this 29 day of April, 2004

SIGNATURE OF LOCATOR

By: *D.S. Amberg*
 Signature
 Agent

187090
 BOOK 380 PAGE 62

BOOK 380 PAGE 63
OFFICIAL RECORDS
RECORDED AT THE REQUEST OF
Trend Resources
2004 APR 30 PM 4:32

**CERTIFICATE OF LOCATION
LODE MINING CLAIM**

TO ALL WHOM IT MAY CONCERN:

EUREKA COUNTY, NEVADA
M.H. REBALATI, RECORDER
FILE NO. FEES 20.50

The undersigned hereby certifies that he has caused to be located the
3B 63 Lode Mining Claim in the following quarter

187091

sections(s):

<u>1/4</u>	<u>Section</u>	<u>Township</u>	<u>Range</u>	<u>Meridian</u>
NE	32	23N	49E	MDBM
	0			MDBM
	0			MDBM
	0			MDBM

in Eureka County, Nevada, on the 8 day of
February, 2004.

RECORDER'S STAMP

Name and mailing address of locator is:

TREND RESOURCES, LLC

35 North Edison Way, Suite 4
Reno, Nevada 89502

The Claim is approximately 1500 feet long and 600 feet wide, such that 10 feet are claimed in a Southerly direction and 1490 feet in a Northerly direction from the point of discovery (monument of location), at which the Notice of Location was posted, together with 300 feet on each side of the monument of location and center line of the Claim. The general course of the lode or vein is from the North to the South direction.

The number, location and markings on each corner monument are as follows:

	<u>Location</u>	<u>Markings</u>	<u>Description</u>
No. 1:	<u>Northwest Corner</u>	<u>N.W. Corner 3B 63</u>	<u>2" x 2" x 4' wood post</u>
No. 2:	<u>Northeast Corner</u>	<u>N.E. Corner 3B 63</u>	<u>2" x 2" x 4' wood post</u>
No. 3:	<u>Southeast Corner</u>	<u>S.E. Corner 3B 63</u>	<u>2" x 2" x 4' wood post</u>
No. 4:	<u>Southwest Corner</u>	<u>S.W. Corner 3B 63</u>	<u>2" x 2" x 4' wood post</u>

As erected on the ground, each corner monument is marked as described above by scribed metal tags.

The work of location consisted of making a claim map as provided in NRS 517.040.

Dated this 29 day of April, 2004

SIGNATURE OF LOCATOR

By: *D.S. Suter*

Signature

Agent

Nevada - Lode Certificate of Location - NRS. 517.050

187091

BOOK 380 PAGE 063

BOOK 380 PAGE 64
OFFICIAL RECORDS
RECORDED AT THE REQUEST OF
Trend Resources
2004 APR 30 PM 4:32

**CERTIFICATE OF LOCATION
LODE MINING CLAIM**

EUREKA COUNTY, NEVADA
M.H. REBALEATI, RECORDER
FILE NO. FEES 20.50

TO ALL WHOM IT MAY CONCERN:

The undersigned hereby certifies that he has caused to be located the
3B 64 Lode Mining Claim in the following quarter

187092

sections(s):

<u>1/4</u>	<u>Section</u>	<u>Township</u>	<u>Range</u>	<u>Meridian</u>
NE	32	23N	49E	MDBM
SE	32	23N	49E	MDBM
	0			MDBM
	0			MDBM

in Eureka County, Nevada, on the 8 day of
February, 2004.

RECORDER'S STAMP

Name and mailing address of locator is: TREND RESOURCES, LLC
35 North Edison Way, Suite 4
Reno, Nevada 89502

The Claim is approximately 1500 feet long and 600 feet wide, such that 10 feet
are claimed in a Northerly direction and 1490 feet in a Southerly direction
from the point of discovery (monument of location), at which the Notice of Location was posted, together with
300 feet on each side of the monument of location and center line of the Claim. The general course of the lode
or vein is from the North to the South direction.

The number, location and markings on each corner monument are as follows:

	<u>Location</u>	<u>Markings</u>	<u>Description</u>
No. 1:	<u>Northwest Corner</u>	<u>N.W. Corner 3B 64</u>	<u>2" x 2" x 4' wood post</u>
No. 2:	<u>Northeast Corner</u>	<u>N.E. Corner 3B 64</u>	<u>2" x 2" x 4' wood post</u>
No. 3:	<u>Southeast Corner</u>	<u>S.E. Corner 3B 64</u>	<u>2" x 2" x 4' wood post</u>
No. 4:	<u>Southwest Corner</u>	<u>S.W. Corner 3B 64</u>	<u>2" x 2" x 4' wood post</u>

As erected on the ground, each corner monument is marked as described above by
scribed metal tags.

The work of location consisted of making a claim map as provided in NRS 517.040.

Dated this 29 day of April, 2004

SIGNATURE OF LOCATOR

By: *AS D...*
Signature
Agent

Nevada - Lode Certificate of Location - NRS. 517.050

187092

BOOK 380 PAGE 064

BOOK 380 PAGE 65
OFFICIAL RECORDS
RECORDED AT THE REQUEST OF
Trend Resources
2004 APR 30 PM 4:32

**CERTIFICATE OF LOCATION
LODE MINING CLAIM**

EUREKA COUNTY, NEVADA
M.H. REBALEATI, RECORDER
FILE NO. FEES 20.50

TO ALL WHOM IT MAY CONCERN:

The undersigned hereby certifies that he has caused to be located the
3B 65 Lode Mining Claim in the following quarter
sections(s):

<u>1/4</u>	<u>Section</u>	<u>Township</u>	<u>Range</u>	<u>Meridian</u>
NE	32	23N	49E	MDBM
NW	33	23N	49E	MDBM
	0			MDBM
	0			MDBM

187093

in Eureka County, Nevada, on the 8 day of
February, 2004.

RECORDER'S STAMP

Name and mailing address of locator is:

TREND RESOURCES, LLC
35 North Edison Way, Suite 4
Reno, Nevada 89502

The Claim is approximately 1500 feet long and 600 feet wide, such that 10 feet
are claimed in a Southerly direction and 1490 feet in a Northerly direction
from the point of discovery (monument of location), at which the Notice of Location was posted, together with
300 feet on each side of the monument of location and center line of the Claim. The general course of the lode
or vein is from the North to the South direction.

The number, location and markings on each corner monument are as follows:

	<u>Location</u>	<u>Markings</u>	<u>Description</u>
No. 1:	<u>Northwest Corner</u>	<u>N.W. Corner 3B 65</u>	<u>2" x 2" x 4' wood post</u>
No. 2:	<u>Northeast Corner</u>	<u>N.E. Corner 3B 65</u>	<u>2" x 2" x 4' wood post</u>
No. 3:	<u>Southeast Corner</u>	<u>S.E. Corner 3B 65</u>	<u>2" x 2" x 4' wood post</u>
No. 4:	<u>Southwest Corner</u>	<u>S.W. Corner 3B 65</u>	<u>2" x 2" x 4' wood post</u>

As erected on the ground, each corner monument is marked as described above by
scribed metal tags.

The work of location consisted of making a claim map as provided in NRS 517.040.

Dated this 29 day of April, 2004

SIGNATURE OF LOCATOR

By: *D.S. Jolley*
Signature Agent

Nevada - Lode Certificate of Location - NRS. 517.050

187093

BOOK 380 PAGE 65

BOOK 380 PAGE 66
OFFICIAL RECORDS
RECORDED AT THE REQUEST OF
Trend Resources
2004 APR 30 PM 4:32

**CERTIFICATE OF LOCATION
LODE MINING CLAIM**

EUREKA COUNTY, NEVADA
M.H. REBALEATI, RECORDER
FILE NO. **187094**
FEES *20.50*

TO ALL WHOM IT MAY CONCERN:

The undersigned hereby certifies that he has caused to be located the
3B 66 Lode Mining Claim in the following quarter
sections(s):

<u>1/4</u>	<u>Section</u>	<u>Township</u>	<u>Range</u>	<u>Meridian</u>
NE	32	23N	49E	MDBM
SE	32	23N	49E	MDBM
NW	33	23N	49E	MDBM
SW	33	23N	49E	MDBM

in Eureka County, Nevada, on the 8 day of
February, 2004.

RECORDER'S STAMP

Name and mailing address of locator is: TREND RESOURCES, LLC
35 North Edison Way, Suite 4
Reno, Nevada 89502

The Claim is approximately 1500 feet long and 600 feet wide, such that 10 feet
are claimed in a Northerly direction and 1490 feet in a Southerly direction
from the point of discovery (monument of location), at which the Notice of Location was posted, together with
300 feet on each side of the monument of location and center line of the Claim. The general course of the lode
or vein is from the North to the South direction.

The number, location and markings on each corner monument are as follows:

	<u>Location</u>	<u>Markings</u>	<u>Description</u>
No. 1:	<u>Northwest Corner</u>	<u>N.W. Corner 3B 66</u>	<u>2" x 2" x 4' wood post</u>
No. 2:	<u>Northeast Corner</u>	<u>N.E. Corner 3B 66</u>	<u>2" x 2" x 4' wood post</u>
No. 3:	<u>Southeast Corner</u>	<u>S.E. Corner 3B 66</u>	<u>2" x 2" x 4' wood post</u>
No. 4:	<u>Southwest Corner</u>	<u>S.W. Corner 3B 66</u>	<u>2" x 2" x 4' wood post</u>

As erected on the ground, each corner monument is marked as described above by
scribed metal tags.

The work of location consisted of making a claim map as provided in NRS 517.040.

Dated this 29 day of April, 2004

SIGNATURE OF LOCATOR

By: *D.S. [Signature]*
Signature Agent

187094

BOOK 380 PAGE 67
OFFICIAL RECORDS
RECORDED AT THE REQUEST OF
Trend Resources
2004 APR 30 PM 4:32

**CERTIFICATE OF LOCATION
LODE MINING CLAIM**

TO ALL WHOM IT MAY CONCERN:

The undersigned hereby certifies that he has caused to be located the
3B 67 Lode Mining Claim in the following quarter

sections(s):

<u>1/4</u>	<u>Section</u>	<u>Township</u>	<u>Range</u>	<u>Meridian</u>
NW	33	23N	49E	MDBM
	0			MDBM
	0			MDBM
	0			MDBM

187095

EUREKA COUNTY, NEVADA
M.H. REBALEATI, RECORDER
FILE NO. FEES *20.50*

in Eureka County, Nevada, on the 8 day of
February, 2004.

RECORDER'S STAMP

Name and mailing address of locator is:

TREND RESOURCES, LLC
35 North Edison Way, Suite 4
Reno, Nevada 89502

The Claim is approximately 1500 feet long and 600 feet wide, such that 10 feet are claimed in a Southerly direction and 1490 feet in a Northerly direction from the point of discovery (monument of location), at which the Notice of Location was posted, together with 300 feet on each side of the monument of location and center line of the Claim. The general course of the lode or vein is from the North to the South direction.

The number, location and markings on each corner monument are as follows:

	<u>Location</u>	<u>Markings</u>	<u>Description</u>
No. 1:	<u>Northwest Corner</u>	<u>N.W. Corner 3B 67</u>	<u>2" x 2" x 4' wood post</u>
No. 2:	<u>Northeast Corner</u>	<u>N.E. Corner 3B 67</u>	<u>2" x 2" x 4' wood post</u>
No. 3:	<u>Southeast Corner</u>	<u>S.E. Corner 3B 67</u>	<u>2" x 2" x 4' wood post</u>
No. 4:	<u>Southwest Corner</u>	<u>S.W. Corner 3B 67</u>	<u>2" x 2" x 4' wood post</u>

As erected on the ground, each corner monument is marked as described above by scribed metal tags.

The work of location consisted of making a claim map as provided in NRS 517.040.

Dated this 29 day of April, 2004

SIGNATURE OF LOCATOR

By: *D.S. Aubrey*
Signature
Agent

Nevada - Lode Certificate of Location - NRS. 517.050

187095

BOOK 380 PAGE 067

BOOK 380 PAGE 68
OFFICIAL RECORDS
RECORDED AT THE REQUEST OF
Trend Resources
2004 APR 30 PM 4:32

**CERTIFICATE OF LOCATION
LODE MINING CLAIM**

EUREKA COUNTY, NEVADA
M.N. REBALEATI, RECORDER
FILE NO. FEES *20.50*

TO ALL WHOM IT MAY CONCERN:

The undersigned hereby certifies that he has caused to be located the
3B 68 Lode Mining Claim in the following quarter

187096

sections(s):

<u>1/4</u>	<u>Section</u>	<u>Township</u>	<u>Range</u>	<u>Meridian</u>
NW	33	23N	49E	MDBM
SW	33	23N	49E	MDBM
	0			MDBM
	0			MDBM

in Eureka County, Nevada, on the 8 day of
February, 2004.

RECORDER'S STAMP

Name and mailing address of locator is:

TREND RESOURCES, LLC

35 North Edison Way, Suite 4

Reno, Nevada 89502

The Claim is approximately 1500 feet long and 600 feet wide, such that 10 feet are claimed in a Northerly direction and 1490 feet in a Southerly direction from the point of discovery (monument of location), at which the Notice of Location was posted, together with 300 feet on each side of the monument of location and center line of the Claim. The general course of the lode or vein is from the North to the South direction.

The number, location and markings on each corner monument are as follows:

	<u>Location</u>	<u>Markings</u>	<u>Description</u>
No. 1:	<u>Northwest Corner</u>	<u>N.W. Corner 3B 68</u>	<u>2" x 2" x 4' wood post</u>
No. 2:	<u>Northeast Corner</u>	<u>N.E. Corner 3B 68</u>	<u>2" x 2" x 4' wood post</u>
No. 3:	<u>Southeast Corner</u>	<u>S.E. Corner 3B 68</u>	<u>2" x 2" x 4' wood post</u>
No. 4:	<u>Southwest Corner</u>	<u>S.W. Corner 3B 68</u>	<u>2" x 2" x 4' wood post</u>

As erected on the ground, each corner monument is marked as described above by scribed metal tags.

The work of location consisted of making a claim map as provided in NRS 517.040.

Dated this 29 day of April, 2004

SIGNATURE OF LOCATOR

By: *D. S. [Signature]*
Signature Agent

Nevada - Lode Certificate of Location - NRS. 517.050

187096

BOOK 380 PAGE 68

BOOK 380 PAGE 69
OFFICIAL RECORDS
RECORDED AT THE REQUEST OF
Trend Resources
2004 APR 30 PM 4:32

**CERTIFICATE OF LOCATION
LODE MINING CLAIM**

EUREKA COUNTY, NEVADA
M.H. REBALEATI, RECORDER
FILE NO. FEES 20.50

TO ALL WHOM IT MAY CONCERN:

The undersigned hereby certifies that he has caused to be located the
3B 69 Lode Mining Claim in the following quarter

187097

sections(s):

<u>1/4</u>	<u>Section</u>	<u>Township</u>	<u>Range</u>	<u>Meridian</u>
NW	33	23N	49E	MDBM
	0			MDBM
	0			MDBM
	0			MDBM

in Eureka County, Nevada, on the 8 day of
February, 2004.

RECORDER'S STAMP

Name and mailing address of locator is:

TREND RESOURCES, LLC

35 North Edison Way, Suite 4

Reno, Nevada 89502

The Claim is approximately 1500 feet long and 600 feet wide, such that 10 feet are claimed in a Southerly direction and 1490 feet in a Northerly direction from the point of discovery (monument of location), at which the Notice of Location was posted, together with 300 feet on each side of the monument of location and center line of the Claim. The general course of the lode or vein is from the North to the South direction.

The number, location and markings on each corner monument are as follows:

	<u>Location</u>	<u>Markings</u>	<u>Description</u>
No. 1:	<u>Northwest Corner</u>	<u>N.W. Corner 3B 69</u>	<u>2" x 2" x 4' wood post</u>
No. 2:	<u>Northeast Corner</u>	<u>N.E. Corner 3B 69</u>	<u>2" x 2" x 4' wood post</u>
No. 3:	<u>Southeast Corner</u>	<u>S.E. Corner 3B 69</u>	<u>2" x 2" x 4' wood post</u>
No. 4:	<u>Southwest Corner</u>	<u>S.W. Corner 3B 69</u>	<u>2" x 2" x 4' wood post</u>

As erected on the ground, each corner monument is marked as described above by scribed metal tags.

The work of location consisted of making a claim map as provided in NRS 517.040.

Dated this 29 day of April, 2004

SIGNATURE OF LOCATOR

By: *D.S. Jones*

Signature

Agent

Nevada -- Lode Certificate of Location -- NRS. 517.050

187097

BOOK 380 PAGE 069

BOOK 380 PAGE 70
OFFICIAL RECORDS
RECORDED AT THE REQUEST OF
Trend Resources
2004 APR 30 PM 4:33

**CERTIFICATE OF LOCATION
LODE MINING CLAIM**

EUREKA COUNTY, NEVADA
M.H. REBALEATI, RECORDER
FILE NO. FEES *20.00*

TO ALL WHOM IT MAY CONCERN:

The undersigned hereby certifies that he has caused to be located the
3B 70 Lode Mining Claim in the following quarter

187098

sections(s):

<u>1/4</u>	<u>Section</u>	<u>Township</u>	<u>Range</u>	<u>Meridian</u>
NW	33	23N	49E	MDBM
SW	33	23N	49E	MDBM
	0			MDBM
	0			MDBM

in Eureka County, Nevada, on the 8 day of
February, 2004.

RECORDER'S STAMP

Name and mailing address of locator is:

TREND RESOURCES, LLC

35 North Edison Way, Suite 4

Reno, Nevada 89502

The Claim is approximately 1500 feet long and 600 feet wide, such that 10 feet are claimed in a Northerly direction and 1490 feet in a Southerly direction from the point of discovery (monument of location), at which the Notice of Location was posted, together with 300 feet on each side of the monument of location and center line of the Claim. The general course of the lode or vein is from the North to the South direction.

The number, location and markings on each corner monument are as follows:

	<u>Location</u>	<u>Markings</u>	<u>Description</u>
No. 1:	<u>Northwest Corner</u>	<u>N.W. Corner 3B 70</u>	<u>2" x 2" x 4' wood post</u>
No. 2:	<u>Northeast Corner</u>	<u>N.E. Corner 3B 70</u>	<u>2" x 2" x 4' wood post</u>
No. 3:	<u>Southeast Corner</u>	<u>S.E. Corner 3B 70</u>	<u>2" x 2" x 4' wood post</u>
No. 4:	<u>Southwest Corner</u>	<u>S.W. Corner 3B 70</u>	<u>2" x 2" x 4' wood post</u>

As erected on the ground, each corner monument is marked as described above by scribed metal tags.

The work of location consisted of making a claim map as provided in NRS 517.040.

Dated this 29 day of April, 2004

SIGNATURE OF LOCATOR

By: *D.S. Smiley*
Signature Agent

Nevada - Lode Certificate of Location - NRS. 517.050

187098

BOOK 380 PAGE 70

BOOK 380 PAGE 71
 OFFICIAL RECORDS
 RECORDED AT THE REQUEST OF
Trend Resources
 2004 APR 30 PM 4:33

**CERTIFICATE OF LOCATION
 LODE MINING CLAIM**

EUREKA COUNTY, NEVADA
 M.H. REBALEATI, RECORDER
 FILE NO. FEES 20.00

187099

TO ALL WHOM IT MAY CONCERN:

The undersigned hereby certifies that he has caused to be located the
3B 71 Lode Mining Claim in the following quarter
 sections(s):

<u>1/4</u>	<u>Section</u>	<u>Township</u>	<u>Range</u>	<u>Meridian</u>
SW	32	23N	49E	MDBM
SE	31	23N	49E	MDBM
	0			MDBM
	0			MDBM

in Eureka County, Nevada, on the 6 day of
February, 2004.

RECORDER'S STAMP

Name and mailing address of locator is: TREND RESOURCES, LLC
35 North Edison Way, Suite 4
Reno, Nevada 89502

The Claim is approximately 1500 feet long and 600 feet wide, such that 10 feet
 are claimed in a Southerly direction and 1490 feet in a Northerly direction
 from the point of discovery (monument of location), at which the Notice of Location was posted, together with
300 feet on each side of the monument of location and center line of the Claim. The general course of the lode
 or vein is from the North to the South direction.

The number, location and markings on each corner monument are as follows:

	<u>Location</u>	<u>Markings</u>	<u>Description</u>
No. 1:	<u>Northwest Corner</u>	<u>N.W. Corner 3B 71</u>	<u>2" x 2" x 4' wood post</u>
No. 2:	<u>Northeast Corner</u>	<u>N.E. Corner 3B 71</u>	<u>2" x 2" x 4' wood post</u>
No. 3:	<u>Southeast Corner</u>	<u>S.E. Corner 3B 71</u>	<u>2" x 2" x 4' wood post</u>
No. 4:	<u>Southwest Corner</u>	<u>S.W. Corner 3B 71</u>	<u>2" x 2" x 4' wood post</u>

As erected on the ground, each corner monument is marked as described above by
 scribed metal tags.

The work of location consisted of making a claim map as provided in NRS 517.040.

Dated this 29 day of April, 2004

SIGNATURE OF LOCATOR

By: *D.S. Sawyer*
 Signature Agent

187099

BOOK 380 PAGE 71

**CERTIFICATE OF LOCATION
LODE MINING CLAIM**

BOOK **380** PAGE **72**
OFFICIAL RECORDS
RECORDED AT THE REQUEST OF
Trend Resources
2004 APR 30 PM 4:33

EUREKA COUNTY, NEVADA
M.H. REBALEATI, RECORDER
FILE NO. FEES **20.50**

TO ALL WHOM IT MAY CONCERN:

The undersigned hereby certifies that he has caused to be located the
3B 72 Lode Mining Claim in the following quarter
sections(s):

187100

<u>1/4</u>	<u>Section</u>	<u>Township</u>	<u>Range</u>	<u>Meridian</u>
SE	31	23N	49E	MDBM
SW	32	23N	49E	MDBM
NE	6	22N	49E	MDBM
NW	5	22N	49E	MDBM

in Eureka County, Nevada, on the 6 day of
February, 2004.

RECORDER'S STAMP

Name and mailing address of locator is: TREND RESOURCES, LLC
35 North Edison Way, Suite 4
Reno, Nevada 89502

The Claim is approximately 1500 feet long and 600 feet wide, such that 10 feet
are claimed in a Northerly direction and 1490 feet in a Southerly direction
from the point of discovery (monument of location), at which the Notice of Location was posted, together with
300 feet on each side of the monument of location and center line of the Claim. The general course of the lode
or vein is from the North to the South direction.

The number, location and markings on each corner monument are as follows:

	<u>Location</u>	<u>Markings</u>	<u>Description</u>
No. 1:	<u>Northwest Corner</u>	<u>N.W. Corner 3B 72</u>	<u>2" x 2" x 4' wood post</u>
No. 2:	<u>Northeast Corner</u>	<u>N.E. Corner 3B 72</u>	<u>2" x 2" x 4' wood post</u>
No. 3:	<u>Southeast Corner</u>	<u>S.E. Corner 3B 72</u>	<u>2" x 2" x 4' wood post</u>
No. 4:	<u>Southwest Corner</u>	<u>S.W. Corner 3B 72</u>	<u>2" x 2" x 4' wood post</u>

As erected on the ground, each corner monument is marked as described above by
scribed metal tags.

The work of location consisted of making a claim map as provided in NRS 517.040.

Dated this 29 day of April, 2004

SIGNATURE OF LOCATOR

By: *D.S. [Signature]*
Signature
Agent

Nevada - Lode Certificate of Location - NRS. 517.050

187100

BOOK 380 PAGE 072

BOOK 380 PAGE 73
OFFICIAL RECORDS
RECORDED AT THE REQUEST OF
Trend Resources
2004 APR 30 PM 4:33

**CERTIFICATE OF LOCATION
LODE MINING CLAIM**

EUREKA COUNTY, NEVADA
M.H. REBALEATI, RECORDER
FILE NO. FEES 20.50

187101

TO ALL WHOM IT MAY CONCERN:

The undersigned hereby certifies that he has caused to be located the
3B 73 Lode Mining Claim in the following quarter

sections(s):

<u>1/4</u>	<u>Section</u>	<u>Township</u>	<u>Range</u>	<u>Meridian</u>
SW	32	23N	49E	MDBM
	0			MDBM
	0			MDBM
	0			MDBM

in Eureka County, Nevada, on the 6 day of
February, 2004.

RECORDER'S STAMP

Name and mailing address of locator is:

TREND RESOURCES, LLC

35 North Edison Way, Suite 4

Reno, Nevada 89502

The Claim is approximately 1500 feet long and 600 feet wide, such that 10 feet are claimed in a Southerly direction and 1490 feet in a Northerly direction from the point of discovery (monument of location), at which the Notice of Location was posted, together with 300 feet on each side of the monument of location and center line of the Claim. The general course of the lode or vein is from the North to the South direction.

The number, location and markings on each corner monument are as follows:

	<u>Location</u>	<u>Markings</u>	<u>Description</u>
No. 1:	Northwest Corner	N.W. Corner 3B 73	2" x 2" x 4' wood post
No. 2:	Northeast Corner	N.E. Corner 3B 73	2" x 2" x 4' wood post
No. 3:	Southeast Corner	S.E. Corner 3B 73	2" x 2" x 4' wood post
No. 4:	Southwest Corner	S.W. Corner 3B 73	2" x 2" x 4' wood post

As erected on the ground, each corner monument is marked as described above by scribed metal tags.

The work of location consisted of making a claim map as provided in NRS 517.040.

Dated this 29 day of April, 2004

SIGNATURE OF LOCATOR

By: *Det S. S. S. S.*
Signature
Agent

Nevada - Lode Certificate of Location - NRS. 517.050

187101

BOOK 380 PAGE 073

BOOK 380 PAGE 74
OFFICIAL RECORDS
RECORDED AT THE REQUEST OF
Trend Resources
2004 APR 30 PM 4:33

**CERTIFICATE OF LOCATION
LODE MINING CLAIM**

EUREKA COUNTY, NEVADA
M.N. REBALEATH, RECORDER
FILE NO. _____ FEES 20.50

TO ALL WHOM IT MAY CONCERN:

The undersigned hereby certifies that he has caused to be located the
3B 74 Lode Mining Claim in the following quarter
sections(s):

<u>1/4</u>	<u>Section</u>	<u>Township</u>	<u>Range</u>	<u>Meridian</u>
SW	32	23N	49E	MDBM
NW	5	22N	49E	MDBM
	0			MDBM
	0			MDBM

187102

in Eureka County, Nevada, on the 6 day of
February, 2004.

RECORDER'S STAMP

Name and mailing address of locator is:

TREND RESOURCES, LLC
35 North Edison Way, Suite 4
Reno, Nevada 89502

The Claim is approximately 1500 feet long and 600 feet wide, such that 10 feet
are claimed in a Northerly direction and 1490 feet in a Southerly direction
from the point of discovery (monument of location), at which the Notice of Location was posted, together with
300 feet on each side of the monument of location and center line of the Claim. The general course of the lode
or vein is from the North to the South direction.

The number, location and markings on each corner monument are as follows:

	<u>Location</u>	<u>Markings</u>	<u>Description</u>
No. 1:	<u>Northwest Corner</u>	<u>N.W. Corner 3B 74</u>	<u>2" x 2" x 4' wood post</u>
No. 2:	<u>Northeast Corner</u>	<u>N.E. Corner 3B 74</u>	<u>2" x 2" x 4' wood post</u>
No. 3:	<u>Southeast Corner</u>	<u>S.E. Corner 3B 74</u>	<u>2" x 2" x 4' wood post</u>
No. 4:	<u>Southwest Corner</u>	<u>S.W. Corner 3B 74</u>	<u>2" x 2" x 4' wood post</u>

As erected on the ground, each corner monument is marked as described above by
scribed metal tags.

The work of location consisted of making a claim map as provided in NRS 517.040.

Dated this 29 day of April, 2004

SIGNATURE OF LOCATOR

By: _____

Signature

Agent

Nevada -- Lode Certificate of Location -- NRS. 517.050

187102

BOOK 380 PAGE 74

**CERTIFICATE OF LOCATION
 LODE MINING CLAIM**

TO ALL WHOM IT MAY CONCERN:

EUREKA COUNTY, NEVADA
 M.N. RE-SALE/ATL. RECORDER
 FILE NO. FEES 20.50

The undersigned hereby certifies that he has caused to be located the
3B 75 Lode Mining Claim in the following quarter

187103

sections(s):

<u>1/4</u>	<u>Section</u>	<u>Township</u>	<u>Range</u>	<u>Meridian</u>
SW	32	23N	49E	MDBM
	0			MDBM
	0			MDBM
	0			MDBM

in Eureka County, Nevada, on the 6 day of
February, 2004.

RECORDER'S STAMP

Name and mailing address of locator is:

TREND RESOURCES, LLC
35 North Edison Way, Suite 4
Reno, Nevada 89502

The Claim is approximately 1500 feet long and 600 feet wide, such that 10 feet are claimed in a Southerly direction and 1490 feet in a Northerly direction from the point of discovery (monument of location), at which the Notice of Location was posted, together with 300 feet on each side of the monument of location and center line of the Claim. The general course of the lode or vein is from the North to the South direction.

The number, location and markings on each corner monument are as follows:

	<u>Location</u>	<u>Markings</u>	<u>Description</u>
No. 1:	<u>Northwest Corner</u>	<u>N.W. Corner 3B 75</u>	<u>2" x 2" x 4' wood post</u>
No. 2:	<u>Northeast Corner</u>	<u>N.E. Corner 3B 75</u>	<u>2" x 2" x 4' wood post</u>
No. 3:	<u>Southeast Corner</u>	<u>S.E. Corner 3B 75</u>	<u>2" x 2" x 4' wood post</u>
No. 4:	<u>Southwest Corner</u>	<u>S.W. Corner 3B 75</u>	<u>2" x 2" x 4' wood post</u>

As erected on the ground, each corner monument is marked as described above by scribed metal tags.

The work of location consisted of making a claim map as provided in NRS 517.040.

Dated this 29 day of April, 2004

SIGNATURE OF LOCATOR

By: *D. S. Dwyer*
 Signature
 Agent

187103

BOOK 380 PAGE 075

BOOK 380 PAGE 76
OFFICIAL RECORDS
RECORDED AT THE REQUEST OF
Trend Resources
2004 APR 30 PM 4:33

**CERTIFICATE OF LOCATION
LODE MINING CLAIM**

TO ALL WHOM IT MAY CONCERN:

EUREKA COUNTY, NEVADA
M.N. REBALEATI, RECORDER
FILE NO. FEES 20.50

The undersigned hereby certifies that he has caused to be located the
3B 76 Lode Mining Claim in the following quarter

187104

sections(s):

<u>1/4</u>	<u>Section</u>	<u>Township</u>	<u>Range</u>	<u>Meridian</u>
<u>SW</u>	<u>32</u>	<u>23N</u>	<u>49E</u>	<u>MDBM</u>
<u>NW</u>	<u>5</u>	<u>22N</u>	<u>49E</u>	<u>MDBM</u>
	<u>0</u>			<u>MDBM</u>
	<u>0</u>			<u>MDBM</u>

in Eureka County, Nevada, on the 6 day of
February, 2004.

RECORDER'S STAMP

Name and mailing address of locator is:

TREND RESOURCES, LLC

35 North Edison Way, Suite 4

Reno, Nevada 89502

The Claim is approximately 1500 feet long and 600 feet wide, such that 10 feet are claimed in a Northerly direction and 1490 feet in a Southerly direction from the point of discovery (monument of location), at which the Notice of Location was posted, together with 300 feet on each side of the monument of location and center line of the Claim. The general course of the lode or vein is from the North to the South direction.

The number, location and markings on each corner monument are as follows:

	<u>Location</u>	<u>Markings</u>	<u>Description</u>
No. 1:	<u>Northwest Corner</u>	<u>N.W. Corner 3B 76</u>	<u>2" x 2" x 4' wood post</u>
No. 2:	<u>Northeast Corner</u>	<u>N.E. Corner 3B 76</u>	<u>2" x 2" x 4' wood post</u>
No. 3:	<u>Southeast Corner</u>	<u>S.E. Corner 3B 76</u>	<u>2" x 2" x 4' wood post</u>
No. 4:	<u>Southwest Corner</u>	<u>S.W. Corner 3B 76</u>	<u>2" x 2" x 4' wood post</u>

As erected on the ground, each corner monument is marked as described above by scribed metal tags.

The work of location consisted of making a claim map as provided in NRS 517.040.

Dated this 29 day of April, 2004

SIGNATURE OF LOCATOR

By:

D.S. Aubrey

Signature

Agent

Nevada - Lode Certificate of Location - NRS. 517.050

187104

BOOK 380 PAGE 076

**CERTIFICATE OF LOCATION
 LODE MINING CLAIM**

EUREKA COUNTY, NEVADA
 M.N. REBALEATI, RECORDER
 FILE NO. FEES 20.50

TO ALL WHOM IT MAY CONCERN:

The undersigned hereby certifies that he has caused to be located the
3B 77 Lode Mining Claim in the following quarter

sections(s):

<u>1/4</u>	<u>Section</u>	<u>Township</u>	<u>Range</u>	<u>Meridian</u>
SW	32	23N	49E	MDBM
	0			MDBM
	0			MDBM
	0			MDBM

187105

in Eureka County, Nevada, on the 6 day of
February, 2004.

RECORDER'S STAMP

Name and mailing address of locator is:

TREND RESOURCES, LLC
35 North Edison Way, Suite 4
Reno, Nevada 89502

The Claim is approximately 1500 feet long and 600 feet wide, such that 10 feet
 are claimed in a Southerly direction and 1490 feet in a Northerly direction
 from the point of discovery (monument of location), at which the Notice of Location was posted, together with
300 feet on each side of the monument of location and center line of the Claim. The general course of the lode
 or vein is from the North to the South direction.

The number, location and markings on each corner monument are as follows:

<u>No.</u>	<u>Location</u>	<u>Markings</u>	<u>Description</u>
No. 1:	<u>Northwest Corner</u>	<u>N.W. Corner 3B 77</u>	<u>2" x 2" x 4' wood post</u>
No. 2:	<u>Northeast Corner</u>	<u>N.E. Corner 3B 77</u>	<u>2" x 2" x 4' wood post</u>
No. 3:	<u>Southeast Corner</u>	<u>S.E. Corner 3B 77</u>	<u>2" x 2" x 4' wood post</u>
No. 4:	<u>Southwest Corner</u>	<u>S.W. Corner 3B 77</u>	<u>2" x 2" x 4' wood post</u>

As erected on the ground, each corner monument is marked as described above by
 scribed metal tags.

The work of location consisted of making a claim map as provided in NRS 517.040.

Dated this 29 day of April, 2004

SIGNATURE OF LOCATOR

By: [Signature]
 Signature
 Agent

187105

**CERTIFICATE OF LOCATION
LODE MINING CLAIM**

BOOK 380 PAGE 78
OFFICIAL RECORDS
RECORDED AT THE REQUEST OF
Trend Resources
2004 APR 30 PM 4:33

EUREKA COUNTY, NEVADA
M.N. REBALEATI, RECORDER
FILE NO. FEES 20.50

TO ALL WHOM IT MAY CONCERN:

The undersigned hereby certifies that he has caused to be located the
3B 78 Lode Mining Claim in the following quarter
sections(s):

<u>1/4</u>	<u>Section</u>	<u>Township</u>	<u>Range</u>	<u>Meridian</u>
SW	32	23N	49E	MDBM
NW	5	22N	49E	MDBM
	0			MDBM
	0			MDBM

187106

in Eureka County, Nevada, on the 6 day of
February, 2004.

RECORDER'S STAMP

Name and mailing address of locator is: TREND RESOURCES, LLC
35 North Edison Way, Suite 4
Reno, Nevada 89502

The Claim is approximately 1500 feet long and 600 feet wide, such that 10 feet
are claimed in a Northerly direction and 1490 feet in a Southerly direction
from the point of discovery (monument of location), at which the Notice of Location was posted, together with
300 feet on each side of the monument of location and center line of the Claim. The general course of the lode
or vein is from the North to the South direction.

The number, location and markings on each corner monument are as follows:

	<u>Location</u>	<u>Markings</u>	<u>Description</u>
No. 1:	<u>Northwest Corner</u>	<u>N.W. Corner 3B 78</u>	<u>2" x 2" x 4' wood post</u>
No. 2:	<u>Northeast Corner</u>	<u>N.E. Corner 3B 78</u>	<u>2" x 2" x 4' wood post</u>
No. 3:	<u>Southeast Corner</u>	<u>S.E. Corner 3B 78</u>	<u>2" x 2" x 4' wood post</u>
No. 4:	<u>Southwest Corner</u>	<u>S.W. Corner 3B 78</u>	<u>2" x 2" x 4' wood post</u>

As erected on the ground, each corner monument is marked as described above by
scribed metal tags.

The work of location consisted of making a claim map as provided in NRS 517.040.

Dated this 29 day of April, 2004

SIGNATURE OF LOCATOR

By: *D S ...*
Signature
Agent

187106

**CERTIFICATE OF LOCATION
FRACTION LODE MINING CLAIM**

BOOK **380** PAGE **79**
OFFICIAL RECORDS
RECORDED AT THE REQUEST OF
Trend Resources
2004 APR 30 PM 4:33

TO ALL WHOM IT MAY CONCERN:

EUREKA COUNTY, NEVADA
M.N. REBALEATI, RECORDER
FILE NO. FEES **20.50**

The undersigned hereby certifies that he has caused to be located the
3B 79A Lode Mining Claim in the following quarter

187107

sections(s):

<u>1/4</u>	<u>Section</u>	<u>Township</u>	<u>Range</u>	<u>Meridian</u>
<u>SW</u>	<u>32</u>	<u>23N</u>	<u>49E</u>	<u>MDBM</u>
	<u>0</u>			<u>MDBM</u>
				<u>MDBM</u>
				<u>MDBM</u>

in Eureka County, Nevada, on the 18 day of
April, 2004.

RECORDER'S STAMP

Name and mailing address of locator is:

TREND RESOURCES, LLC
35 North Edison Way, Suite 4
Reno, Nevada 89502

The Claim is approximately 187 feet long and 216 feet wide, such that 10 feet are claimed in a Northerly direction and 177 feet in a Southerly direction from the point of discovery (monument of location), at which the Notice of Location was posted, together with 108 feet on each side of the monument of location and center line of the Claim. The general course of the lode or vein is from the North to the South direction.

The number, location and markings on each corner monument are as follows:

	<u>Location</u>	<u>Markings</u>	<u>Description</u>
No. 1:	<u>Northwest Corner</u>	<u>N.W. Corner</u>	<u>2" x 2" x 4' wood post</u>
No. 2:	<u>Northeast Corner</u>	<u>N.E. Corner</u>	<u>2" x 2" x 4' wood post</u>
No. 3:	<u>Southeast Corner</u>	<u>S.E. Corner</u>	<u>2" x 2" x 4' wood post</u>
No. 4:	<u>Southwest Corner</u>	<u>S.W. Corner</u>	<u>2" x 2" x 4' wood post</u>

As erected on the ground, each corner monument is marked as described above by scribed metal tags.

The work of location consisted of making a claim map as provided in NRS 517.040.

Dated this 29 day of April, 2004

SIGNATURE OF LOCATOR

By: *D.S. Smithey*
Signature
Agent

Nevada - Lode Certificate of Location - NRS. 517.050

187107

BOOK **380** PAGE **79**

BOOK 380 PAGE 80
OFFICIAL RECORDS
RECORDED AT THE REQUEST OF
Trend Resources
2004 APR 30 PM 4:33

**CERTIFICATE OF LOCATION
FRACTION LODE MINING CLAIM**

TO ALL WHOM IT MAY CONCERN:

EUREKA COUNTY, NEVADA
M.M. REBALEATI, RECORDER
FILE NO. FEES *20.50*

187108

The undersigned hereby certifies that he has caused to be located the
3B 81A Lode Mining Claim in the following quarter

sections(s):

<u>1/4</u>	<u>Section</u>	<u>Township</u>	<u>Range</u>	<u>Meridian</u>
SW	32	23N	49E	MDBM
SE	32	23N	49E	MDBM
	0			MDBM
	0			MDBM

in Eureka County, Nevada, on the 18 day of
April, 2004.

RECORDER'S STAMP

Name and mailing address of locator is:

TREND RESOURCES, LLC

35 North Edison Way, Suite 4

Reno, Nevada 89502

The Claim is approximately 1500 feet long and 600 feet wide, such that 10 feet are claimed in a Northerly direction and 1490 feet in a Southerly direction from the point of discovery (monument of location), at which the Notice of Location was posted, together with 300 feet on each side of the monument of location and center line of the Claim. The general course of the lode or vein is from the North to the South direction.

The number, location and markings on each corner monument are as follows:

	<u>Location</u>	<u>Markings</u>	<u>Description</u>
No. 1:	<u>Northwest Corner</u>	<u>N.W. Corner</u>	<u>2" x 2" x 4' wood post</u>
No. 2:	<u>Northeast Corner</u>	<u>N.E. Corner</u>	<u>2" x 2" x 4' wood post</u>
No. 3:	<u>Southeast Corner</u>	<u>S.E. Corner</u>	<u>2" x 2" x 4' wood post</u>
No. 4:	<u>Southwest Corner</u>	<u>S.W. Corner</u>	<u>2" x 2" x 4' wood post</u>

As erected on the ground, each corner monument is marked as described above by scribed metal tags.

The work of location consisted of making a claim map as provided in NRS 517.040.

Dated this 29 day of April, 2004

SIGNATURE OF LOCATOR

By: *D.S. Sibog*
Signature
Agent

Nevada - Lode Certificate of Location - NRS. 517.050

187108

BOOK 380 PAGE 080

**CERTIFICATE OF LOCATION
FRACTION LODE MINING CLAIM**

BOOK **380** PAGE **81**
OFFICIAL RECORDS
RECORDED AT THE REQUEST OF
Trend Resources
2004 APR 30 PM 4:34

EUREKA COUNTY, NEVADA
M.N. REBALEATI, RECORDER
FILE NO. FEES **20.50**

TO ALL WHOM IT MAY CONCERN:

The undersigned hereby certifies that he has caused to be located the
3B 82A Lode Mining Claim in the following quarter
sections(s):

<u>1/4</u>	<u>Section</u>	<u>Township</u>	<u>Range</u>	<u>Meridian</u>
SE	32	23N	49E	MDBM
NE	5	22N	49E	MDBM
				MDBM
				MDBM

187109

in Eureka County, Nevada, on the 18 day of
April, 2004.

RECORDER'S STAMP

Name and mailing address of locator is:

TREND RESOURCES, LLC
35 North Edison Way, Suite 4
Reno, Nevada 89502

The Claim is approximately 1500 feet long and 214 feet wide, such that 10 feet are claimed in a Northerly direction and 1490 feet in a Southerly direction from the point of discovery (monument of location), at which the Notice of Location was posted, together with 107 feet on each side of the monument of location and center line of the Claim. The general course of the lode or vein is from the North to the South direction.

The number, location and markings on each corner monument are as follows:

	<u>Location</u>	<u>Markings</u>	<u>Description</u>
No. 1:	<u>Northwest Corner</u>	<u>N.W. Corner</u>	<u>2" x 2" x 4' wood post</u>
No. 2:	<u>Northeast Corner</u>	<u>N.E. Corner</u>	<u>2" x 2" x 4' wood post</u>
No. 3:	<u>Southeast Corner</u>	<u>S.E. Corner</u>	<u>2" x 2" x 4' wood post</u>
No. 4:	<u>Southwest Corner</u>	<u>S.W. Corner</u>	<u>2" x 2" x 4' wood post</u>

As erected on the ground, each corner monument is marked as described above by scribed metal tags.

The work of location consisted of making a claim map as provided in NRS 517.040.

Dated this 29 day of April, 2004

SIGNATURE OF LOCATOR

By: *D.S. Suberg*
Signature Agent

Nevada - Lode Certificate of Location - NRS. 517.050

187109

BOOK **380** PAGE **081**

BOOK 380 PAGE 82
OFFICIAL RECORDS
RECORDED AT THE REQUEST OF
Trend Resources
2004 APR 30 PM 4:34

**CERTIFICATE OF LOCATION
LODE MINING CLAIM**

EUREKA COUNTY, NEVADA
M.N. REBALEATI, RECORDER
FILE NO. **187110**
FEES 20.50

TO ALL WHOM IT MAY CONCERN:

The undersigned hereby certifies that he has caused to be located the
3B 83 Lode Mining Claim in the following quarter

sections(s):

<u>1/4</u>	<u>Section</u>	<u>Township</u>	<u>Range</u>	<u>Meridian</u>
<u>SE</u>	<u>32</u>	<u>23N</u>	<u>49E</u>	<u>MDBM</u>
	<u>0</u>			<u>MDBM</u>
	<u>0</u>			<u>MDBM</u>
	<u>0</u>			<u>MDBM</u>

in Eureka County, Nevada, on the 5 day of
February, 2004.

RECORDER'S STAMP

Name and mailing address of locator is: TREND RESOURCES, LLC
35 North Edison Way, Suite 4
Reno, Nevada 89502

The Claim is approximately 1500 feet long and 600 feet wide, such that 10 feet
are claimed in a Southerly direction and 1490 feet in a Northerly direction
from the point of discovery (monument of location), at which the Notice of Location was posted, together with
300 feet on each side of the monument of location and center line of the Claim. The general course of the lode
or vein is from the North to the South direction.

The number, location and markings on each corner monument are as follows:

	<u>Location</u>	<u>Markings</u>	<u>Description</u>
No. 1:	<u>Northwest Corner</u>	<u>N.W. Corner 3B 83</u>	<u>2" x 2" x 4' wood post</u>
No. 2:	<u>Northeast Corner</u>	<u>N.E. Corner 3B 83</u>	<u>2" x 2" x 4' wood post</u>
No. 3:	<u>Southeast Corner</u>	<u>S.E. Corner 3B 83</u>	<u>2" x 2" x 4' wood post</u>
No. 4:	<u>Southwest Corner</u>	<u>S.W. Corner 3B 83</u>	<u>2" x 2" x 4' wood post</u>

As erected on the ground, each corner monument is marked as described above by
scribed metal tags.

The work of location consisted of making a claim map as provided in NRS 517.040.

Dated this 29 day of April, 2004

SIGNATURE OF LOCATOR

By: *D.S. Suley*
Signature
Agent

BOOK 380 PAGE 83
OFFICIAL RECORDS
RECORDED AT THE REQUEST OF
Trend Resources
2004 APR 30 PM 4:34

**CERTIFICATE OF LOCATION
LODE MINING CLAIM**

EUREKA COUNTY, NEVADA
M.N. REBALEATI, RECORDER
FILE NO. **187111**
FEES 20.50

TO ALL WHOM IT MAY CONCERN:

The undersigned hereby certifies that he has caused to be located the
3B 84 Lode Mining Claim in the following quarter
sections(s):

<u>1/4</u>	<u>Section</u>	<u>Township</u>	<u>Range</u>	<u>Meridian</u>
SE	32	23N	49E	MDBM
NE	5	22N	49E	MDBM
	0			MDBM
	0			MDBM

in Eureka County, Nevada, on the 5 day of
February, 2004.

RECORDER'S STAMP

Name and mailing address of locator is: TREND RESOURCES, LLC
35 North Edison Way, Suite 4
Reno, Nevada 89502

The Claim is approximately 1500 feet long and 600 feet wide, such that 10 feet
are claimed in a Northerly direction and 1490 feet in a Southerly direction
from the point of discovery (monument of location), at which the Notice of Location was posted, together with
300 feet on each side of the monument of location and center line of the Claim. The general course of the lode
or vein is from the North to the South direction.

The number, location and markings on each corner monument are as follows:

	<u>Location</u>	<u>Markings</u>	<u>Description</u>
No. 1:	<u>Northwest Corner</u>	<u>N.W. Corner 3B 84</u>	<u>2" x 2" x 4' wood post</u>
No. 2:	<u>Northeast Corner</u>	<u>N.E. Corner 3B 84</u>	<u>2" x 2" x 4' wood post</u>
No. 3:	<u>Southeast Corner</u>	<u>S.E. Corner 3B 84</u>	<u>2" x 2" x 4' wood post</u>
No. 4:	<u>Southwest Corner</u>	<u>S.W. Corner 3B 84</u>	<u>2" x 2" x 4' wood post</u>

As erected on the ground, each corner monument is marked as described above by
scribed metal tags.

The work of location consisted of making a claim map as provided in NRS 517.040.

Dated this 29 day of April, 2004

SIGNATURE OF LOCATOR

By: *D.S. Sandoz*
Signature
Agent

Nevada - Lode Certificate of Location - NRS. 517.050

187111

BOOK 380 PAGE 083

BOOK 380 PAGE 84
OFFICIAL RECORDS
RECORDED AT THE REQUEST OF
Trend Resources
2004 APR 30 PM 4:34

**CERTIFICATE OF LOCATION
LODE MINING CLAIM**

EUREKA COUNTY, NEVADA
M.N. REBALEATI, RECORDER
FILE NO. FEES 20.50

TO ALL WHOM IT MAY CONCERN:

The undersigned hereby certifies that he has caused to be located the
3B 85 Lode Mining Claim in the following quarter

sections(s):

<u>1/4</u>	<u>Section</u>	<u>Township</u>	<u>Range</u>	<u>Meridian</u>
SE	32	23N	49E	MDBM
	0			MDBM
	0			MDBM
	0			MDBM

187112

in Eureka County, Nevada, on the 5 day of
February, 2004.

RECORDER'S STAMP

Name and mailing address of locator is:

TREND RESOURCES, LLC

35 North Edison Way, Suite 4

Reno, Nevada 89502

The Claim is approximately 1500 feet long and 600 feet wide, such that 10 feet are claimed in a Southerly direction and 1490 feet in a Northerly direction from the point of discovery (monument of location), at which the Notice of Location was posted, together with 300 feet on each side of the monument of location and center line of the Claim. The general course of the lode or vein is from the North to the South direction.

The number, location and markings on each corner monument are as follows:

	<u>Location</u>	<u>Markings</u>	<u>Description</u>
No. 1:	<u>Northwest Corner</u>	<u>N.W. Corner 3B 85</u>	<u>2" x 2" x 4' wood post</u>
No. 2:	<u>Northeast Corner</u>	<u>N.E. Corner 3B 85</u>	<u>2" x 2" x 4' wood post</u>
No. 3:	<u>Southeast Corner</u>	<u>S.E. Corner 3B 85</u>	<u>2" x 2" x 4' wood post</u>
No. 4:	<u>Southwest Corner</u>	<u>S.W. Corner 3B 85</u>	<u>2" x 2" x 4' wood post</u>

As erected on the ground, each corner monument is marked as described above by scribed metal tags.

The work of location consisted of making a claim map as provided in NRS 517.040.

Dated this 29 day of April, 2004

SIGNATURE OF LOCATOR

By: *DTS*
Signature
Agent

Nevada - Lode Certificate of Location - NRS. 517.050

187112

BOOK 380 PAGE 084

BOOK 380 PAGE 85
OFFICIAL RECORDS
RECORDED AT THE REQUEST OF
Trend Resources
2004 APR 30 PM 4:34

**CERTIFICATE OF LOCATION
LODE MINING CLAIM**

EUREKA COUNTY, NEVADA
M.N. REBALEATI, RECORDER
FILE NO. FEES 20.50

187113

TO ALL WHOM IT MAY CONCERN:

The undersigned hereby certifies that he has caused to be located the
3B 86 Lode Mining Claim in the following quarter
sections(s):

<u>1/4</u>	<u>Section</u>	<u>Township</u>	<u>Range</u>	<u>Meridian</u>
SE	32	23N	49E	MDBM
NE	5	22N	49E	MDBM
	0			MDBM
	0			MDBM

in Eureka County, Nevada, on the 5 day of
February, 2004.

RECORDER'S STAMP

Name and mailing address of locator is:

TREND RESOURCES, LLC
35 North Edison Way, Suite 4
Reno, Nevada 89502

The Claim is approximately 1500 feet long and 600 feet wide, such that 10 feet
are claimed in a Northerly direction and 1490 feet in a Southerly direction
from the point of discovery (monument of location), at which the Notice of Location was posted, together with
300 feet on each side of the monument of location and center line of the Claim. The general course of the lode
or vein is from the North to the South direction.

The number, location and markings on each corner monument are as follows:

	<u>Location</u>	<u>Markings</u>	<u>Description</u>
No. 1:	<u>Northwest Corner</u>	<u>N.W. Corner 3B 86</u>	<u>2" x 2" x 4' wood post</u>
No. 2:	<u>Northeast Corner</u>	<u>N.E. Corner 3B 86</u>	<u>2" x 2" x 4' wood post</u>
No. 3:	<u>Southeast Corner</u>	<u>S.E. Corner 3B 86</u>	<u>2" x 2" x 4' wood post</u>
No. 4:	<u>Southwest Corner</u>	<u>S.W. Corner 3B 86</u>	<u>2" x 2" x 4' wood post</u>

As erected on the ground, each corner monument is marked as described above by
scribed metal tags.

The work of location consisted of making a claim map as provided in NRS 517.040.

Dated this 29 day of April, 2004

SIGNATURE OF LOCATOR

By: *D. S. Scher*
Signature
Agent

Nevada - Lode Certificate of Location - NRS. 517.050

187113

BOOK 380 PAGE 085

**CERTIFICATE OF LOCATION
LODE MINING CLAIM**

BOOK **380** PAGE **86**
OFFICIAL RECORDS
RECORDED AT THE REQUEST OF
Trend Resources
2004 APR 30 PM 4:34

EUREKA COUNTY, NEVADA
M.N. REBALEATI, RECORDER
FILE NO. FEES **20.50**

187114

TO ALL WHOM IT MAY CONCERN:

The undersigned hereby certifies that he has caused to be located the
3B 87 Lode Mining Claim in the following quarter

sections(s):

<u>1/4</u>	<u>Section</u>	<u>Township</u>	<u>Range</u>	<u>Meridian</u>
<u>SE</u>	<u>32</u>	<u>23N</u>	<u>49E</u>	<u>MDBM</u>
	<u>0</u>			<u>MDBM</u>
	<u>0</u>			<u>MDBM</u>
	<u>0</u>			<u>MDBM</u>

in Eureka County, Nevada, on the 5 day of
February, 2004.

RECORDER'S STAMP

Name and mailing address of locator is: TREND RESOURCES, LLC
35 North Edison Way, Suite 4
Reno, Nevada 89502

The Claim is approximately 1500 feet long and 600 feet wide, such that 10 feet are claimed in a Southerly direction and 1490 feet in a Northerly direction from the point of discovery (monument of location), at which the Notice of Location was posted, together with 300 feet on each side of the monument of location and center line of the Claim. The general course of the lode or vein is from the North to the South direction.

The number, location and markings on each corner monument are as follows:

	<u>Location</u>	<u>Markings</u>	<u>Description</u>
No. 1:	<u>Northwest Corner</u>	<u>N.W. Corner 3B 87</u>	<u>2" x 2" x 4' wood post</u>
No. 2:	<u>Northeast Corner</u>	<u>N.E. Corner 3B 87</u>	<u>2" x 2" x 4' wood post</u>
No. 3:	<u>Southeast Corner</u>	<u>S.E. Corner 3B 87</u>	<u>2" x 2" x 4' wood post</u>
No. 4:	<u>Southwest Corner</u>	<u>S.W. Corner 3B 87</u>	<u>2" x 2" x 4' wood post</u>

As erected on the ground, each corner monument is marked as described above by scribed metal tags.

The work of location consisted of making a claim map as provided in NRS 517.040.

Dated this 29 day of April, 2004

SIGNATURE OF LOCATOR

By: *D.S. Diney*
Signature Agent

Nevada - Lode Certificate of Location - NRS. 517.050

187114

BOOK **380** PAGE **086**

**CERTIFICATE OF LOCATION
LODE MINING CLAIM**

BOOK 380 PAGE 87
OFFICIAL RECORDS
RECORDED AT THE REQUEST OF
Trend Resources
2004 APR 30 PM 4:34

TO ALL WHOM IT MAY CONCERN:

EUREKA COUNTY, NEVADA
M.N. REBALEATI, RECORDER
FILE NO. _____ FEES 20.50

The undersigned hereby certifies that he has caused to be located the
3B 88 Lode Mining Claim in the following quarter

187115

sections(s):

<u>1/4</u>	<u>Section</u>	<u>Township</u>	<u>Range</u>	<u>Meridian</u>
<u>SE</u>	<u>32</u>	<u>23N</u>	<u>49E</u>	<u>MDBM</u>
<u>NE</u>	<u>5</u>	<u>22N</u>	<u>49E</u>	<u>MDBM</u>
	<u>0</u>			<u>MDBM</u>
	<u>0</u>			<u>MDBM</u>

in Eureka County, Nevada, on the 5 day of
February, 2004.

RECORDER'S STAMP

Name and mailing address of locator is:

TREND RESOURCES, LLC
35 North Edison Way, Suite 4
Reno, Nevada 89502

The Claim is approximately 1500 feet long and 600 feet wide, such that 10 feet are claimed in a Northerly direction and 1490 feet in a Southerly direction from the point of discovery (monument of location), at which the Notice of Location was posted, together with 300 feet on each side of the monument of location and center line of the Claim. The general course of the lode or vein is from the North to the South direction.

The number, location and markings on each corner monument are as follows:

	<u>Location</u>	<u>Markings</u>	<u>Description</u>
No. 1:	<u>Northwest Corner</u>	<u>N.W. Corner 3B 88</u>	<u>2" x 2" x 4' wood post</u>
No. 2:	<u>Northeast Corner</u>	<u>N.E. Corner 3B 88</u>	<u>2" x 2" x 4' wood post</u>
No. 3:	<u>Southeast Corner</u>	<u>S.E. Corner 3B 88</u>	<u>2" x 2" x 4' wood post</u>
No. 4:	<u>Southwest Corner</u>	<u>S.W. Corner 3B 88</u>	<u>2" x 2" x 4' wood post</u>

As erected on the ground, each corner monument is marked as described above by scribed metal tags.

The work of location consisted of making a claim map as provided in NRS 517.040.

Dated this 29 day of April, 2004

SIGNATURE OF LOCATOR

By: *DLB Dubey*
Signature
Agent

Nevada - Lode Certificate of Location - NRS. 517.050

187115

BOOK 380 PAGE 87

**CERTIFICATE OF LOCATION
LODE MINING CLAIM**

BOOK 380 PAGE 88
OFFICIAL RECORDS
RECORDED AT THE REQUEST OF
Trend Resources
2004 APR 30 PM 4:34

TO ALL WHOM IT MAY CONCERN:

EUREKA COUNTY, NEVADA
M.N. REBALEATI, RECORDER
FILE NO. FEES 20.50
187116

The undersigned hereby certifies that he has caused to be located the
3B 89 Lode Mining Claim in the following quarter

sections(s):

<u>1/4</u>	<u>Section</u>	<u>Township</u>	<u>Range</u>	<u>Meridian</u>
SE	32	23N	49E	MDBM
SW	33	23N	49E	MDBM
	0			MDBM
	0			MDBM

in Eureka County, Nevada, on the 5 day of
February, 2004.

RECORDER'S STAMP

Name and mailing address of locator is: TREND RESOURCES, LLC
35 North Edison Way, Suite 4
Reno, Nevada 89502

The Claim is approximately 1500 feet long and 600 feet wide, such that 10 feet are claimed in a Southerly direction and 1490 feet in a Northerly direction from the point of discovery (monument of location), at which the Notice of Location was posted, together with 300 feet on each side of the monument of location and center line of the Claim. The general course of the lode or vein is from the North to the South direction.

The number, location and markings on each corner monument are as follows:

	<u>Location</u>	<u>Markings</u>	<u>Description</u>
No. 1:	<u>Northwest Corner</u>	<u>N.W. Corner 3B 89</u>	<u>2" x 2" x 4' wood post</u>
No. 2:	<u>Northeast Corner</u>	<u>N.E. Corner 3B 89</u>	<u>2" x 2" x 4' wood post</u>
No. 3:	<u>Southeast Corner</u>	<u>S.E. Corner 3B 89</u>	<u>2" x 2" x 4' wood post</u>
No. 4:	<u>Southwest Corner</u>	<u>S.W. Corner 3B 89</u>	<u>2" x 2" x 4' wood post</u>

As erected on the ground, each corner monument is marked as described above by scribed metal tags.

The work of location consisted of making a claim map as provided in NRS 517.040.

Dated this 29 day of April, 2004

SIGNATURE OF LOCATOR

By: *D.S. Diney*
Signature Agent

187116

**CERTIFICATE OF LOCATION
LODE MINING CLAIM**

BOOK 380 PAGE 89
OFFICIAL RECORDS
RECORDED AT THE REQUEST OF
Trend Resources
2004 APR 30 PM 4:34

TO ALL WHOM IT MAY CONCERN:

EUREKA COUNTY, NEVADA
M.N. REBALIATI, RECORDER
FILE NO. _____ FEES 20.50
187117

The undersigned hereby certifies that he has caused to be located the
3B 90 Lode Mining Claim in the following quarter

sections(s):

<u>1/4</u>	<u>Section</u>	<u>Township</u>	<u>Range</u>	<u>Meridian</u>
SE	32	23N	49E	MDBM
SW	33	23N	49E	MDBM
NE	5	22N	49E	MDBM
NW	4	22N	49E	MDBM

in Eureka County, Nevada, on the 5 day of
February, 2004.

RECORDER'S STAMP

Name and mailing address of locator is:

TREND RESOURCES, LLC
35 North Edison Way, Suite 4
Reno, Nevada 89502

The Claim is approximately 1500 feet long and 600 feet wide, such that 10 feet are claimed in a Northerly direction and 1490 feet in a Southerly direction from the point of discovery (monument of location), at which the Notice of Location was posted, together with 300 feet on each side of the monument of location and center line of the Claim. The general course of the lode or vein is from the North to the South direction.

The number, location and markings on each corner monument are as follows:

	<u>Location</u>	<u>Markings</u>	<u>Description</u>
No. 1:	<u>Northwest Corner</u>	<u>N.W. Corner 3B 90</u>	<u>2" x 2" x 4' wood post</u>
No. 2:	<u>Northeast Corner</u>	<u>N.E. Corner 3B 90</u>	<u>2" x 2" x 4' wood post</u>
No. 3:	<u>Southeast Corner</u>	<u>S.E. Corner 3B 90</u>	<u>2" x 2" x 4' wood post</u>
No. 4:	<u>Southwest Corner</u>	<u>S.W. Corner 3B 90</u>	<u>2" x 2" x 4' wood post</u>

As erected on the ground, each corner monument is marked as described above by scribed metal tags.

The work of location consisted of making a claim map as provided in NRS 517.040.

Dated this 29 day of April, 2004

SIGNATURE OF LOCATOR

By: *Dt S. Jany*
Signature
Agent

Nevada - Lode Certificate of Location - NRS. 517.050

187117

BOOK 380 PAGE 089

**CERTIFICATE OF LOCATION
LODE MINING CLAIM**

BOOK 380 PAGE 90
OFFICIAL RECORDS
RECORDED AT THE REQUEST OF
Trend Resources
2004 APR 30 PM 4:34

TO ALL WHOM IT MAY CONCERN:

EUREKA COUNTY, NEVADA
M.N. REBALEATI, RECORDER
FILE NO. _____ FEES 20.50
187118

The undersigned hereby certifies that he has caused to be located the
3B 91 Lode Mining Claim in the following quarter

sections(s):

<u>1/4</u>	<u>Section</u>	<u>Township</u>	<u>Range</u>	<u>Meridian</u>
<u>SW</u>	<u>33</u>	<u>23N</u>	<u>49E</u>	<u>MDBM</u>
	<u>0</u>			<u>MDBM</u>
	<u>0</u>			<u>MDBM</u>
	<u>0</u>			<u>MDBM</u>

in Eureka County, Nevada, on the 6 day of
February, 2004.

RECORDER'S STAMP

Name and mailing address of locator is:

TREND RESOURCES, LLC
35 North Edison Way, Suite 4
Reno, Nevada 89502

The Claim is approximately 1500 feet long and 600 feet wide, such that 10 feet are claimed in a Northerly direction and 1490 feet in a Southerly direction from the point of discovery (monument of location), at which the Notice of Location was posted, together with 300 feet on each side of the monument of location and center line of the Claim. The general course of the lode or vein is from the North to the South direction.

The number, location and markings on each corner monument are as follows:

	<u>Location</u>	<u>Markings</u>	<u>Description</u>
No. 1:	<u>Northwest Corner</u>	<u>N.W. Corner 3B 91</u>	<u>2" x 2" x 4' wood post</u>
No. 2:	<u>Northeast Corner</u>	<u>N.E. Corner 3B 91</u>	<u>2" x 2" x 4' wood post</u>
No. 3:	<u>Southeast Corner</u>	<u>S.E. Corner 3B 91</u>	<u>2" x 2" x 4' wood post</u>
No. 4:	<u>Southwest Corner</u>	<u>S.W. Corner 3B 91</u>	<u>2" x 2" x 4' wood post</u>

As erected on the ground, each corner monument is marked as described above by scribed metal tags.

The work of location consisted of making a claim map as provided in NRS 517.040.

Dated this 29 day of April, 2004

SIGNATURE OF LOCATOR

By: *D.S. [Signature]*
Signature Agent

Nevada - Lode Certificate of Location - NRS. 517.050

187118

BOOK 380 PAGE 090

BOOK 380 PAGE 91
OFFICIAL RECORDS
RECORDED AT THE REQUEST OF
Trend Resources
2004 APR 30 PM 4:34

**CERTIFICATE OF LOCATION
LODE MINING CLAIM**

EUREKA COUNTY, NEVADA
M.N. REBALEATI, RECORDER
FILE NO. FEES *20.50*

TO ALL WHOM IT MAY CONCERN:

The undersigned hereby certifies that he has caused to be located the
3B 92 Lode Mining Claim in the following quarter

187119

sections(s):

<u>1/4</u>	<u>Section</u>	<u>Township</u>	<u>Range</u>	<u>Meridian</u>
SW	33	23N	49E	MDBM
	0			MDBM
	0			MDBM
	0			MDBM

in Eureka County, Nevada, on the 6 day of
February, 2004.

RECORDER'S STAMP

Name and mailing address of locator is: TREND RESOURCES, LLC
35 North Edison Way, Suite 4
Reno, Nevada 89502

The Claim is approximately 1500 feet long and 600 feet wide, such that 10 feet
are claimed in a Northerly direction and 1490 feet in a Southerly direction
from the point of discovery (monument of location), at which the Notice of Location was posted, together with
300 feet on each side of the monument of location and center line of the Claim. The general course of the lode
or vein is from the North to the South direction.

The number, location and markings on each corner monument are as follows:

	<u>Location</u>	<u>Markings</u>	<u>Description</u>
No. 1:	<u>Northwest Corner</u>	<u>N.W. Corner 3B 92</u>	<u>2" x 2" x 4' wood post</u>
No. 2:	<u>Northeast Corner</u>	<u>N.E. Corner 3B 92</u>	<u>2" x 2" x 4' wood post</u>
No. 3:	<u>Southeast Corner</u>	<u>S.E. Corner 3B 92</u>	<u>2" x 2" x 4' wood post</u>
No. 4:	<u>Southwest Corner</u>	<u>S.W. Corner 3B 92</u>	<u>2" x 2" x 4' wood post</u>

As erected on the ground, each corner monument is marked as described above by
scribed metal tags.

The work of location consisted of making a claim map as provided in NRS 517.040.

Dated this 29 day of April, 2004

SIGNATURE OF LOCATOR

By: *[Signature]*
Signature
Agent

Nevada - Lode Certificate of Location - NRS. 517.050

187119

BOOK 380 PAGE 91

**CERTIFICATE OF LOCATION
LODE MINING CLAIM**

BOOK 380 PAGE 92
OFFICIAL RECORDS
RECORDED AT THE REQUEST OF
Trend Resources
2004 APR 30 PM 4:35

EUREKA COUNTY, NEVADA
M.N. REBALEATI, RECORDER
FILE NO. FEES 20.50

TO ALL WHOM IT MAY CONCERN:

The undersigned hereby certifies that he has caused to be located the
3B 93 Lode Mining Claim in the following quarter
sections(s):

<u>1/4</u>	<u>Section</u>	<u>Township</u>	<u>Range</u>	<u>Meridian</u>
NE	6	22N	49E	MDBM
NW	5	22N	49E	MDBM
	0			MDBM
	0			MDBM

187120

in Eureka County, Nevada, on the 6 day of
February, 2004.

RECORDER'S STAMP

Name and mailing address of locator is: TREND RESOURCES, LLC
35 North Edison Way, Suite 4
Reno, Nevada 89502

The Claim is approximately 1500 feet long and 600 feet wide, such that 10 feet
are claimed in a Southerly direction and 1490 feet in a Northerly direction
from the point of discovery (monument of location), at which the Notice of Location was posted, together with
300 feet on each side of the monument of location and center line of the Claim. The general course of the lode
or vein is from the North to the South direction.

The number, location and markings on each corner monument are as follows:

	<u>Location</u>	<u>Markings</u>	<u>Description</u>
No. 1:	<u>Northwest Corner</u>	<u>N.W. Corner 3B 93</u>	<u>2" x 2" x 4' wood post</u>
No. 2:	<u>Northeast Corner</u>	<u>N.E. Corner 3B 93</u>	<u>2" x 2" x 4' wood post</u>
No. 3:	<u>Southeast Corner</u>	<u>S.E. Corner 3B 93</u>	<u>2" x 2" x 4' wood post</u>
No. 4:	<u>Southwest Corner</u>	<u>S.W. Corner 3B 93</u>	<u>2" x 2" x 4' wood post</u>

As erected on the ground, each corner monument is marked as described above by
scribed metal tags.

The work of location consisted of making a claim map as provided in NRS 517.040.

Dated this 29 day of April, 2004

SIGNATURE OF LOCATOR

By: [Signature]
Signature
Agent

Nevada - Lode Certificate of Location - NRS. 517.050

187120

BOOK 380 PAGE 92

**CERTIFICATE OF LOCATION
LODE MINING CLAIM**

BOOK 380 PAGE 93
OFFICIAL RECORDS
RECORDED AT THE REQUEST OF
Trend Resources
2004 APR 30 PM 4:35

TO ALL WHOM IT MAY CONCERN:

EUREKA COUNTY, NEVADA
M.N. REBALEATI, RECORDER
FILE NO. _____ FEES 20.50
187121

The undersigned hereby certifies that he has caused to be located the
3B 94 Lode Mining Claim in the following quarter
sections(s):

<u>1/4</u>	<u>Section</u>	<u>Township</u>	<u>Range</u>	<u>Meridian</u>
NW	5	22N	49E	MDBM
	0			MDBM
	0			MDBM
	0			MDBM

in Eureka County, Nevada, on the 6 day of
February, 2004.

RECORDER'S STAMP

Name and mailing address of locator is: TREND RESOURCES, LLC
35 North Edison Way, Suite 4
Reno, Nevada 89502

The Claim is approximately 1500 feet long and 600 feet wide, such that 10 feet
are claimed in a Southerly direction and 1490 feet in a Northerly direction
from the point of discovery (monument of location), at which the Notice of Location was posted, together with
300 feet on each side of the monument of location and center line of the Claim. The general course of the lode
or vein is from the North to the South direction.

The number, location and markings on each corner monument are as follows:


	<u>Location</u>	<u>Markings</u>	<u>Description</u>
No. 1:	<u>Northwest Corner</u>	<u>N.W. Corner 3B 94</u>	<u>2" x 2" x 4' wood post</u>
No. 2:	<u>Northeast Corner</u>	<u>N.E. Corner 3B 94</u>	<u>2" x 2" x 4' wood post</u>
No. 3:	<u>Southeast Corner</u>	<u>S.E. Corner 3B 94</u>	<u>2" x 2" x 4' wood post</u>
No. 4:	<u>Southwest Corner</u>	<u>S.W. Corner 3B 94</u>	<u>2" x 2" x 4' wood post</u>

As erected on the ground, each corner monument is marked as described above by
scribed metal tags.

The work of location consisted of making a claim map as provided in NRS 517.040.

Dated this 29 day of April, 2004

SIGNATURE OF LOCATOR

By: 
Signature
Agent

Nevada - Lode Certificate of Location - NRS. 517.050

187121

BOOK 380 PAGE 093

**CERTIFICATE OF LOCATION
LODE MINING CLAIM**

BOOK 380 PAGE 94
OFFICIAL RECORDS
RECORDED AT THE REQUEST OF
Trend Resources
2004 APR 30 PM 4:35

TO ALL WHOM IT MAY CONCERN:

EUREKA COUNTY, NEVADA
M.N. REBALEATI, RECORDER
FILE NO. FEES 20.57

The undersigned hereby certifies that he has caused to be located the
3B 95 Lode Mining Claim in the following quarter

187122

sections(s):

<u>1/4</u> <u>NW</u>	<u>Section</u>	<u>Township</u>	<u>Range</u>	<u>Meridian</u>
	<u>5</u>	<u>22N</u>	<u>49E</u>	<u>MDBM</u>
	<u>0</u>			<u>MDBM</u>
	<u>0</u>			<u>MDBM</u>
	<u>0</u>			<u>MDBM</u>

in Eureka County, Nevada, on the 6 day of
February, 2004.

RECORDER'S STAMP

Name and mailing address of locator is:

TREND RESOURCES, LLC
35 North Edison Way, Suite 4
Reno, Nevada 89502

The Claim is approximately 1500 feet long and 600 feet wide, such that 10 feet are claimed in a Southerly direction and 1490 feet in a Northerly direction from the point of discovery (monument of location), at which the Notice of Location was posted, together with 300 feet on each side of the monument of location and center line of the Claim. The general course of the lode or vein is from the North to the South direction.

The number, location and markings on each corner monument are as follows:

	<u>Location</u>	<u>Markings</u>	<u>Description</u>
No. 1:	<u>Northwest Corner</u>	<u>N.W. Corner 3B 95</u>	<u>2" x 2" x 4' wood post</u>
No. 2:	<u>Northeast Corner</u>	<u>N.E. Corner 3B 95</u>	<u>2" x 2" x 4' wood post</u>
No. 3:	<u>Southeast Corner</u>	<u>S.E. Corner 3B 95</u>	<u>2" x 2" x 4' wood post</u>
No. 4:	<u>Southwest Corner</u>	<u>S.W. Corner 3B 95</u>	<u>2" x 2" x 4' wood post</u>

As erected on the ground, each corner monument is marked as described above by scribed metal tags.

The work of location consisted of making a claim map as provided in NRS 517.040.

Dated this 29 day of April, 2004

SIGNATURE OF LOCATOR

By: *D.S. Jones*
Signature Agent

Nevada - Lode Certificate of Location - NRS. 517.050

187122

BOOK 380 PAGE 94

BOOK 380 PAGE 95
OFFICIAL RECORDS
RECORDED AT THE REQUEST OF
Trend Resources
2004 APR 30 PM 4:35

**CERTIFICATE OF LOCATION
LODE MINING CLAIM**

EUREKA COUNTY, NEVADA
PLN. REBAL. RECORDED
FILE NO. FEES 20.50

TO ALL WHOM IT MAY CONCERN:

187123

The undersigned hereby certifies that he has caused to be located the
3B 96 Lode Mining Claim in the following quarter
sections(s):

<u>1/4</u>	<u>Section</u>	<u>Township</u>	<u>Range</u>	<u>Meridian</u>
NW	5	22N	49E	MDBM
SW	5	22N	49E	MDBM
	0			MDBM
	0			MDBM

in Eureka County, Nevada, on the 6 day of
February, 2004.

RECORDER'S STAMP

Name and mailing address of locator is: TREND RESOURCES, LLC
35 North Edison Way, Suite 4
Reno, Nevada 89502

The Claim is approximately 1500 feet long and 600 feet wide, such that 10 feet
are claimed in a Northerly direction and 1490 feet in a Southerly direction
from the point of discovery (monument of location), at which the Notice of Location was posted, together with
300 feet on each side of the monument of location and center line of the Claim. The general course of the lode
or vein is from the North to the South direction.

The number, location and markings on each corner monument are as follows:

	<u>Location</u>	<u>Markings</u>	<u>Description</u>
No. 1:	<u>Northwest Corner</u>	<u>N.W. Corner 3B 96</u>	<u>2" x 2" x 4' wood post</u>
No. 2:	<u>Northeast Corner</u>	<u>N.E. Corner 3B 96</u>	<u>2" x 2" x 4' wood post</u>
No. 3:	<u>Southeast Corner</u>	<u>S.E. Corner 3B 96</u>	<u>2" x 2" x 4' wood post</u>
No. 4:	<u>Southwest Corner</u>	<u>S.W. Corner 3B 96</u>	<u>2" x 2" x 4' wood post</u>

As erected on the ground, each corner monument is marked as described above by
scribed metal tags.

The work of location consisted of making a claim map as provided in NRS 517.040.

Dated this 29 day of April, 2004

SIGNATURE OF LOCATOR

By: [Signature]
Signature
Agent

187123

BOOK 380 PAGE 095

BOOK 380 PAGE 96
 OFFICIAL RECORDS
 RECORDED AT THE REQUEST OF
Trend Resources
 2004 APR 30 PM 4:35

**CERTIFICATE OF LOCATION
 LODE MINING CLAIM**

EUREKA COUNTY, NEVADA
 M.N. REALEATI, RECORDER
 FILE NO. 187124
 FEES 20.50

TO ALL WHOM IT MAY CONCERN:

The undersigned hereby certifies that he has caused to be located the
3B 97 Lode Mining Claim in the following quarter

sections(s):

<u>1/4</u>	<u>Section</u>	<u>Township</u>	<u>Range</u>	<u>Meridian</u>
NW	5	22N	49E	MDBM
	0			MDBM
	0			MDBM
	0			MDBM

in Eureka County, Nevada, on the 6 day of
February, 2004.

RECORDER'S STAMP

Name and mailing address of locator is: TREND RESOURCES, LLC
35 North Edison Way, Suite 4
Reno, Nevada 89502

The Claim is approximately 1500 feet long and 600 feet wide, such that 10 feet
 are claimed in a Southerly direction and 1490 feet in a Northerly direction
 from the point of discovery (monument of location), at which the Notice of Location was posted, together with
300 feet on each side of the monument of location and center line of the Claim. The general course of the lode
 or vein is from the North to the South direction.

The number, location and markings on each corner monument are as follows:

	<u>Location</u>	<u>Markings</u>	<u>Description</u>
No. 1:	<u>Northwest Corner</u>	<u>N.W. Corner 3B 97</u>	<u>2" x 2" x 4' wood post</u>
No. 2:	<u>Northeast Corner</u>	<u>N.E. Corner 3B 97</u>	<u>2" x 2" x 4' wood post</u>
No. 3:	<u>Southeast Corner</u>	<u>S.E. Corner 3B 97</u>	<u>2" x 2" x 4' wood post</u>
No. 4:	<u>Southwest Corner</u>	<u>S.W. Corner 3B 97</u>	<u>2" x 2" x 4' wood post</u>

As erected on the ground, each corner monument is marked as described above by
 scribed metal tags.

The work of location consisted of making a claim map as provided in NRS 517.040.

Dated this 29 day of April, 2004

SIGNATURE OF LOCATOR

By: *D.S. [Signature]*
 Signature
 Agent

187124

BOOK 380 PAGE 97
 OFFICIAL RECORDS
 RECORDED AT THE REQUEST OF
Trend Resources
 2004 APR 30 PM 4:35

**CERTIFICATE OF LOCATION
 LODE MINING CLAIM**

EUREKA COUNTY, NEVADA
 M.N. REBALEATI, RECORDER
 FILE NO. _____ FEES 20.50

TO ALL WHOM IT MAY CONCERN:

The undersigned hereby certifies that he has caused to be located the
3B 98 Lode Mining Claim in the following quarter

187125

sections(s):

<u>1/4</u>	<u>Section</u>	<u>Township</u>	<u>Range</u>	<u>Meridian</u>
NW	5	22N	49E	MDBM
SW	5	22N	49E	MDBM
	0			MDBM
	0			MDBM

in Eureka County, Nevada, on the 6 day of
February, 2004.

RECORDER'S STAMP

Name and mailing address of locator is: TREND RESOURCES, LLC
35 North Edison Way, Suite 4
Reno, Nevada 89502

The Claim is approximately 1500 feet long and 600 feet wide, such that 10 feet
 are claimed in a Northerly direction and 1490 feet in a Southerly direction
 from the point of discovery (monument of location), at which the Notice of Location was posted, together with
300 feet on each side of the monument of location and center line of the Claim. The general course of the lode
 or vein is from the North to the South direction.

The number, location and markings on each corner monument are as follows:

	<u>Location</u>	<u>Markings</u>	<u>Description</u>
No. 1:	<u>Northwest Corner</u>	<u>N.W. Corner 3B 98</u>	<u>2" x 2" x 4' wood post</u>
No. 2:	<u>Northeast Corner</u>	<u>N.E. Corner 3B 98</u>	<u>2" x 2" x 4' wood post</u>
No. 3:	<u>Southeast Corner</u>	<u>S.E. Corner 3B 98</u>	<u>2" x 2" x 4' wood post</u>
No. 4:	<u>Southwest Corner</u>	<u>S.W. Corner 3B 98</u>	<u>2" x 2" x 4' wood post</u>

As erected on the ground, each corner monument is marked as described above by
 scribed metal tags.

The work of location consisted of making a claim map as provided in NRS 517.040.

Dated this 29 day of April, 2004

SIGNATURE OF LOCATOR

By: [Signature]
 Signature
 Agent

187125

BOOK 380 PAGE 97

BOOK 380 PAGE 98
 OFFICIAL RECORDS
 RECORDED AT THE REQUEST OF
Trend Resources
 2004 APR 30 PM 4:35

**CERTIFICATE OF LOCATION
 LODE MINING CLAIM**

TO ALL WHOM IT MAY CONCERN:

EUREKA COUNTY, NEVADA
 M.N. REBAL. RECORDED
 FILE NO. FEES 20.50

The undersigned hereby certifies that he has caused to be located the
3B 99 Lode Mining Claim in the following quarter

sections(s):

<u>1/4</u>	<u>Section</u>	<u>Township</u>	<u>Range</u>	<u>Meridian</u>
NW	5	22N	49E	MDBM
	0			MDBM
	0			MDBM
	0			MDBM

187126

in Eureka County, Nevada, on the 5 day of
February, 2004.

RECORDER'S STAMP

Name and mailing address of locator is: TREND RESOURCES, LLC
35 North Edison Way, Suite 4
Reno, Nevada 89502

The Claim is approximately 1500 feet long and 600 feet wide, such that 10 feet
 are claimed in a Southerly direction and 1490 feet in a Northerly direction
 from the point of discovery (monument of location), at which the Notice of Location was posted, together with
300 feet on each side of the monument of location and center line of the Claim. The general course of the lode
 or vein is from the North to the South direction.

The number, location and markings on each corner monument are as follows:

	<u>Location</u>	<u>Markings</u>	<u>Description</u>
No. 1:	<u>Northwest Corner</u>	<u>N.W. Corner 3B 99</u>	<u>2" x 2" x 4' wood post</u>
No. 2:	<u>Northeast Corner</u>	<u>N.E. Corner 3B 99</u>	<u>2" x 2" x 4' wood post</u>
No. 3:	<u>Southeast Corner</u>	<u>S.E. Corner 3B 99</u>	<u>2" x 2" x 4' wood post</u>
No. 4:	<u>Southwest Corner</u>	<u>S.W. Corner 3B 99</u>	<u>2" x 2" x 4' wood post</u>

As erected on the ground, each corner monument is marked as described above by
 scribed metal tags.

The work of location consisted of making a claim map as provided in NRS 517.040.

Dated this 29 day of April, 2004

SIGNATURE OF LOCATOR

By: *[Signature]*
 Signature
 Agent

187126

BOOK 380 PAGE 098

BOOK 388 PAGE 99
OFFICIAL RECORDS
RECORDED AT THE REQUEST OF
Trend Resources
2004 APR 30 PM 4:35

**CERTIFICATE OF LOCATION
LODE MINING CLAIM**

EUREKA COUNTY, NEVADA
M.N. REBALEATI, RECORDER
187127 FEES 20.50

TO ALL WHOM IT MAY CONCERN:

The undersigned hereby certifies that he has caused to be located the
3B 100 Lode Mining Claim in the following quarter
sections(s):

<u>1/4</u>	<u>Section</u>	<u>Township</u>	<u>Range</u>	<u>Meridian</u>
NW	5	22N	49E	MDBM
SW	5	22N	49E	MDBM
	0			MDBM
	0			MDBM

in Eureka County, Nevada, on the 5 day of
February, 2004.

RECORDER'S STAMP

Name and mailing address of locator is:

TREND RESOURCES, LLC
35 North Edison Way, Suite 4
Reno, Nevada 89502

The Claim is approximately 1500 feet long and 600 feet wide, such that 10 feet
are claimed in a Northerly direction and 1490 feet in a Southerly direction
from the point of discovery (monument of location), at which the Notice of Location was posted, together with
300 feet on each side of the monument of location and center line of the Claim. The general course of the lode
or vein is from the North to the South direction.

The number, location and markings on each corner monument are as follows:

	<u>Location</u>	<u>Markings</u>	<u>Description</u>
No. 1:	<u>Northwest Corner</u>	<u>N.W. Corner 3B 100</u>	<u>2" x 2" x 4' wood post</u>
No. 2:	<u>Northeast Corner</u>	<u>N.E. Corner 3B 100</u>	<u>2" x 2" x 4' wood post</u>
No. 3:	<u>Southeast Corner</u>	<u>S.E. Corner 3B 100</u>	<u>2" x 2" x 4' wood post</u>
No. 4:	<u>Southwest Corner</u>	<u>S.W. Corner 3B 100</u>	<u>2" x 2" x 4' wood post</u>

As erected on the ground, each corner monument is marked as described above by
scribed metal tags.

The work of location consisted of making a claim map as provided in NRS 517.040.

Dated this 29 day of April, 2004

SIGNATURE OF LOCATOR

By: *D. S. S. S.*
Signature
Agent

Nevada - Lode Certificate of Location - NRS. 517.050

187127

BOOK 380 PAGE 099

**CERTIFICATE OF LOCATION
LODE MINING CLAIM**

BOOK **380** PAGE **100**
 OFFICIAL RECORDS
 RECORDED AT THE REQUEST OF
Trend Resources
 2004 APR 30 PM 4:35
 EUREKA COUNTY, NEVADA
 M.N. REBALEATI, RECORDER
 FILE NO. **187128** FEES **20.50**

TO ALL WHOM IT MAY CONCERN:

The undersigned hereby certifies that he has caused to be located the
3B 101 Lode Mining Claim in the following quarter
 sections(s):

<u>1/4</u>	<u>Section</u>	<u>Township</u>	<u>Range</u>	<u>Meridian</u>
NW	5	22N	49E	MDBM
NE	5	22N	49E	MDBM
	0			MDBM
	0			MDBM

in Eureka County, Nevada, on the 5 day of
February, 2004.

RECORDER'S STAMP

Name and mailing address of locator is: TREND RESOURCES, LLC
35 North Edison Way, Suite 4
Reno, Nevada 89502

The Claim is approximately 1500 feet long and 600 feet wide, such that 10 feet
 are claimed in a Southerly direction and 1490 feet in a Northerly direction
 from the point of discovery (monument of location), at which the Notice of Location was posted, together with
300 feet on each side of the monument of location and center line of the Claim. The general course of the lode
 or vein is from the North to the South direction.

The number, location and markings on each corner monument are as follows:

	<u>Location</u>	<u>Markings</u>	<u>Description</u>
No. 1:	<u>Northwest Corner</u>	<u>N.W. Corner 3B 101</u>	<u>2" x 2" x 4' wood post</u>
No. 2:	<u>Northeast Corner</u>	<u>N.E. Corner 3B 101</u>	<u>2" x 2" x 4' wood post</u>
No. 3:	<u>Southeast Corner</u>	<u>S.E. Corner 3B 101</u>	<u>2" x 2" x 4' wood post</u>
No. 4:	<u>Southwest Corner</u>	<u>S.W. Corner 3B 101</u>	<u>2" x 2" x 4' wood post</u>

As erected on the ground, each corner monument is marked as described above by
 scribed metal tags.

The work of location consisted of making a claim map as provided in NRS 517.040.

Dated this 29 day of April, 2004

SIGNATURE OF LOCATOR

By: *AS Schuch*
 Signature
 Agent

BOOK 380 PAGE 101
OFFICIAL RECORDS
RECORDED AT THE REQUEST OF
Trend Resources
2004 APR 30 PM 4:35

**CERTIFICATE OF LOCATION
LODE MINING CLAIM**

TO ALL WHOM IT MAY CONCERN:

EUREKA COUNTY, NEVADA
M.N. REBALEATI, RECORDER
FILE NO. FEES 20.50

187129

The undersigned hereby certifies that he has caused to be located the
3B 102 Lode Mining Claim in the following quarter
sections(s):

<u>1/4</u>	<u>Section</u>	<u>Township</u>	<u>Range</u>	<u>Meridian</u>
NW	5	22N	49E	MDBM
NE	5	22N	49E	MDBM
SE	5	22N	49E	MDBM
SW	5	22N	49E	MDBM

in Eureka County, Nevada, on the 5 day of
February, 2004.

RECORDER'S STAMP

Name and mailing address of locator is:

TREND RESOURCES, LLC
35 North Edison Way, Suite 4
Reno, Nevada 89502

The Claim is approximately 1500 feet long and 600 feet wide, such that 10 feet
are claimed in a Northerly direction and 1490 feet in a Southerly direction
from the point of discovery (monument of location), at which the Notice of Location was posted, together with
300 feet on each side of the monument of location and center line of the Claim. The general course of the lode
or vein is from the North to the South direction.

The number, location and markings on each corner monument are as follows:

	<u>Location</u>	<u>Markings</u>	<u>Description</u>
No. 1:	<u>Northwest Corner</u>	<u>N.W. Corner 3B 102</u>	<u>2" x 2" x 4' wood post</u>
No. 2:	<u>Northeast Corner</u>	<u>N.E. Corner 3B 102</u>	<u>2" x 2" x 4' wood post</u>
No. 3:	<u>Southeast Corner</u>	<u>S.E. Corner 3B 102</u>	<u>2" x 2" x 4' wood post</u>
No. 4:	<u>Southwest Corner</u>	<u>S.W. Corner 3B 102</u>	<u>2" x 2" x 4' wood post</u>

As erected on the ground, each corner monument is marked as described above by
scribed metal tags.

The work of location consisted of making a claim map as provided in NRS 517.040.

Dated this 29 day of April, 2004

SIGNATURE OF LOCATOR

By: *D.S. [Signature]*
Signature
Agent

Nevada - Lode Certificate of Location - NRS. 517.050

187129

BOOK 380 PAGE 101

**CERTIFICATE OF LOCATION
 LODE MINING CLAIM**

EUREKA COUNTY, NEVADA
 M.N. REBALEATI, RECORDER
 FILE NO. FEES 20.50

TO ALL WHOM IT MAY CONCERN:

The undersigned hereby certifies that he has caused to be located the
3B 103 Lode Mining Claim in the following quarter
 sections(s):

187130

<u>1/4</u>	<u>Section</u>	<u>Township</u>	<u>Range</u>	<u>Meridian</u>
NE	5	22N	49E	MDBM
	0			MDBM
	0			MDBM
	0			MDBM

in Eureka County, Nevada, on the 5 day of
February, 2004.

RECORDER'S STAMP

Name and mailing address of locator is: TREND RESOURCES, LLC
35 North Edison Way, Suite 4
Reno, Nevada 89502

The Claim is approximately 1500 feet long and 600 feet wide, such that 10 feet
 are claimed in a Southerly direction and 1490 feet in a Northerly direction
 from the point of discovery (monument of location), at which the Notice of Location was posted, together with
300 feet on each side of the monument of location and center line of the Claim. The general course of the lode
 or vein is from the North to the South direction.

The number, location and markings on each corner monument are as follows:

	<u>Location</u>	<u>Markings</u>	<u>Description</u>
No. 1:	<u>Northwest Corner</u>	<u>N.W. Corner 3B 103</u>	<u>2" x 2" x 4' wood post</u>
No. 2:	<u>Northeast Corner</u>	<u>N.E. Corner 3B 103</u>	<u>2" x 2" x 4' wood post</u>
No. 3:	<u>Southeast Corner</u>	<u>S.E. Corner 3B 103</u>	<u>2" x 2" x 4' wood post</u>
No. 4:	<u>Southwest Corner</u>	<u>S.W. Corner 3B 103</u>	<u>2" x 2" x 4' wood post</u>

As erected on the ground, each corner monument is marked as described above by
 scribed metal tags.

The work of location consisted of making a claim map as provided in NRS 517.040.

Dated this 29 day of April, 2004

SIGNATURE OF LOCATOR

By: [Signature]
 Signature
 Agent

187130

BOOK 380 PAGE 103
 OFFICIAL RECORDS
 RECORDED AT THE REQUEST OF
Trend Resources
 2004 APR 30 PM 4:36

**CERTIFICATE OF LOCATION
 LODE MINING CLAIM**

EUREKA COUNTY, NEVADA
 M.N. REBALEATI, RECORDER
 FILE NO. 187131
 FEES 20.50

TO ALL WHOM IT MAY CONCERN:

The undersigned hereby certifies that he has caused to be located the
3B 104 Lode Mining Claim in the following quarter
 sections(s):

<u>1/4</u>	<u>Section</u>	<u>Township</u>	<u>Range</u>	<u>Meridian</u>
NE	5	22N	49E	MDBM
SE	5	22N	49E	MDBM
	0			MDBM
	0			MDBM

in Eureka County, Nevada, on the 5 day of
February, 2004.

RECORDER'S STAMP

Name and mailing address of locator is: TREND RESOURCES, LLC
35 North Edison Way, Suite 4
Reno, Nevada 89502

The Claim is approximately 1500 feet long and 600 feet wide, such that 10 feet
 are claimed in a Northerly direction and 1490 feet in a Southerly direction
 from the point of discovery (monument of location), at which the Notice of Location was posted, together with
300 feet on each side of the monument of location and center line of the Claim. The general course of the lode
 or vein is from the North to the South direction.

The number, location and markings on each corner monument are as follows:

	<u>Location</u>	<u>Markings</u>	<u>Description</u>
No. 1:	<u>Northwest Corner</u>	<u>N.W. Corner 3B 104</u>	<u>2" x 2" x 4' wood post</u>
No. 2:	<u>Northeast Corner</u>	<u>N.E. Corner 3B 104</u>	<u>2" x 2" x 4' wood post</u>
No. 3:	<u>Southeast Corner</u>	<u>S.E. Corner 3B 104</u>	<u>2" x 2" x 4' wood post</u>
No. 4:	<u>Southwest Corner</u>	<u>S.W. Corner 3B 104</u>	<u>2" x 2" x 4' wood post</u>

As erected on the ground, each corner monument is marked as described above by
 scribed metal tags.

The work of location consisted of making a claim map as provided in NRS 517.040.

Dated this 29 day of April, 2004

SIGNATURE OF LOCATOR

By: [Signature]
 Signature
 Agent

Nevada - Lode Certificate of Location - NRS. 517.050

187131

**CERTIFICATE OF LOCATION
LODE MINING CLAIM**

BOOK **380** PAGE **104**
OFFICIAL RECORDS
RECORDED AT THE REQUEST OF
Trend Resources
2004 APR 30 PM 4:36

TO ALL WHOM IT MAY CONCERN:

EUREKA COUNTY, NEVADA
M.H. REBALEATI, RECORDER
FILE NO. **187132** FEES **20.50**

The undersigned hereby certifies that he has caused to be located the
3B 105 Lode Mining Claim in the following quarter
sections(s):

<u>1/4</u>	<u>Section</u>	<u>Township</u>	<u>Range</u>	<u>Meridian</u>
NE	5	22N	49E	MDBM
	0			MDBM
	0			MDBM
	0			MDBM

in Eureka County, Nevada, on the 5 day of
February, 2004.

RECORDER'S STAMP

Name and mailing address of locator is: TREND RESOURCES, LLC
35 North Edison Way, Suite 4
Reno, Nevada 89502

The Claim is approximately 1500 feet long and 600 feet wide, such that 10 feet
are claimed in a Southerly direction and 1490 feet in a Northerly direction
from the point of discovery (monument of location), at which the Notice of Location was posted, together with
300 feet on each side of the monument of location and center line of the Claim. The general course of the lode
or vein is from the North to the South direction.

The number, location and markings on each corner monument are as follows:

	<u>Location</u>	<u>Markings</u>	<u>Description</u>
No. 1:	<u>Northwest Corner</u>	<u>N.W. Corner 3B 105</u>	<u>2" x 2" x 4' wood post</u>
No. 2:	<u>Northeast Corner</u>	<u>N.E. Corner 3B 105</u>	<u>2" x 2" x 4' wood post</u>
No. 3:	<u>Southeast Corner</u>	<u>S.E. Corner 3B 105</u>	<u>2" x 2" x 4' wood post</u>
No. 4:	<u>Southwest Corner</u>	<u>S.W. Corner 3B 105</u>	<u>2" x 2" x 4' wood post</u>

As erected on the ground, each corner monument is marked as described above by
scribed metal tags.

The work of location consisted of making a claim map as provided in NRS 517.040.

Dated this 29 day of April, 2004

SIGNATURE OF LOCATOR

By: *D. S. [Signature]*
Signature
Agent

**CERTIFICATE OF LOCATION
 LODE MINING CLAIM**

EUREKA COUNTY, NEVADA
 M.N. REBEAULT, RECORDER
 FILE NO. **187133** FEES 20.50

TO ALL WHOM IT MAY CONCERN:

The undersigned hereby certifies that he has caused to be located the
3B 106 Lode Mining Claim in the following quarter
 sections(s):

<u>1/4</u>	<u>Section</u>	<u>Township</u>	<u>Range</u>	<u>Meridian</u>
NE	5	22N	49E	MDBM
SE	5	22N	49E	MDBM
	0			MDBM
	0			MDBM

in Eureka County, Nevada, on the 5 day of
February, 2004.

RECORDER'S STAMP

Name and mailing address of locator is: TREND RESOURCES, LLC
35 North Edison Way, Suite 4
Reno, Nevada 89502

The Claim is approximately 1500 feet long and 600 feet wide, such that 10 feet
 are claimed in a Northerly direction and 1490 feet in a Southerly direction
 from the point of discovery (monument of location), at which the Notice of Location was posted, together with
300 feet on each side of the monument of location and center line of the Claim. The general course of the lode
 or vein is from the North to the South direction.

The number, location and markings on each corner monument are as follows:

	<u>Location</u>	<u>Markings</u>	<u>Description</u>
No. 1:	<u>Northwest Corner</u>	<u>N.W. Corner 3B 106</u>	<u>2" x 2" x 4' wood post</u>
No. 2:	<u>Northeast Corner</u>	<u>N.E. Corner 3B 106</u>	<u>2" x 2" x 4' wood post</u>
No. 3:	<u>Southeast Corner</u>	<u>S.E. Corner 3B 106</u>	<u>2" x 2" x 4' wood post</u>
No. 4:	<u>Southwest Corner</u>	<u>S.W. Corner 3B 106</u>	<u>2" x 2" x 4' wood post</u>

As erected on the ground, each corner monument is marked as described above by
 scribed metal tags.

The work of location consisted of making a claim map as provided in NRS 517.040.

Dated this 29 day of April, 2004

SIGNATURE OF LOCATOR

By: *D. S. Smith*
 Signature
 Agent

**CERTIFICATE OF LOCATION
LODE MINING CLAIM**

BOOK 380 PAGE 106
OFFICIAL RECORDS
RECORDED AT THE REQUEST OF
Trend Resources
2004 APR 30 PM 4:36

TO ALL WHOM IT MAY CONCERN:

EUREKA COUNTY, NEVADA
M.H. REBELEATI, RECORDER
FILE NO. FEES 20.50

The undersigned hereby certifies that he has caused to be located the
3B 107 Lode Mining Claim in the following quarter
sections(s):

187134

<u>1/4</u>	<u>Section</u>	<u>Township</u>	<u>Range</u>	<u>Meridian</u>
NE	5	22N	49E	MDBM
	0			MDBM
	0			MDBM
	0			MDBM

in Eureka County, Nevada, on the 5 day of
February, 2004.

RECORDER'S STAMP

Name and mailing address of locator is: TREND RESOURCES, LLC
35 North Edison Way, Suite 4
Reno, Nevada 89502

The Claim is approximately 1500 feet long and 600 feet wide, such that 10 feet
are claimed in a Southerly direction and 1490 feet in a Northerly direction
from the point of discovery (monument of location), at which the Notice of Location was posted, together with
300 feet on each side of the monument of location and center line of the Claim. The general course of the lode
or vein is from the North to the South direction.

The number, location and markings on each corner monument are as follows:

	<u>Location</u>	<u>Markings</u>	<u>Description</u>
No. 1:	<u>Northwest Corner</u>	<u>N.W. Corner 3B 107</u>	<u>2" x 2" x 4' wood post</u>
No. 2:	<u>Northeast Corner</u>	<u>N.E. Corner 3B 107</u>	<u>2" x 2" x 4' wood post</u>
No. 3:	<u>Southeast Corner</u>	<u>S.E. Corner 3B 107</u>	<u>2" x 2" x 4' wood post</u>
No. 4:	<u>Southwest Corner</u>	<u>S.W. Corner 3B 107</u>	<u>2" x 2" x 4' wood post</u>

As erected on the ground, each corner monument is marked as described above by
scribed metal tags.

The work of location consisted of making a claim map as provided in NRS 517.040.

Dated this 29 day of April, 2004

SIGNATURE OF LOCATOR

By: *Dt S Drey*
Signature
Agent

Nevada - Lode Certificate of Location - NRS. 517.050

187134

BOOK **380** PAGE **106**

BOOK 380 PAGE 107
 OFFICIAL RECORDS
 RECORDED AT THE REQUEST OF
Trend Resources
 2004 APR 30 PM 4:36

**CERTIFICATE OF LOCATION
 LODE MINING CLAIM**

TO ALL WHOM IT MAY CONCERN:

EUREKA COUNTY, NEVADA
 M.H. REBALEATI, RECORDER
 FILE NO. 187135 FEES 20.50

The undersigned hereby certifies that he has caused to be located the
3B 108 Lode Mining Claim in the following quarter
 sections(s):

<u>1/4</u>	<u>Section</u>	<u>Township</u>	<u>Range</u>	<u>Meridian</u>
NE	5	22N	49E	MDBM
SE	5	22N	49E	MDBM
	0			MDBM
	0			MDBM

in Eureka County, Nevada, on the 5 day of
February, 2004.

RECORDER'S STAMP

Name and mailing address of locator is: TREND RESOURCES, LLC
35 North Edison Way, Suite 4
Reno, Nevada 89502

The Claim is approximately 1500 feet long and 600 feet wide, such that 10 feet
 are claimed in a Northerly direction and 1490 feet in a Southerly direction
 from the point of discovery (monument of location), at which the Notice of Location was posted, together with
300 feet on each side of the monument of location and center line of the Claim. The general course of the lode
 or vein is from the North to the South direction.

The number, location and markings on each corner monument are as follows:

	<u>Location</u>	<u>Markings</u>	<u>Description</u>
No. 1:	<u>Northwest Corner</u>	<u>N.W. Corner 3B 108</u>	<u>2" x 2" x 4' wood post</u>
No. 2:	<u>Northeast Corner</u>	<u>N.E. Corner 3B 108</u>	<u>2" x 2" x 4' wood post</u>
No. 3:	<u>Southeast Corner</u>	<u>S.E. Corner 3B 108</u>	<u>2" x 2" x 4' wood post</u>
No. 4:	<u>Southwest Corner</u>	<u>S.W. Corner 3B 108</u>	<u>2" x 2" x 4' wood post</u>

As erected on the ground, each corner monument is marked as described above by
 scribed metal tags.

The work of location consisted of making a claim map as provided in NRS 517.040.

Dated this 29 day of April, 2004

SIGNATURE OF LOCATOR

By: *D S Siley*
 Signature
 Agent

187135

**CERTIFICATE OF LOCATION
LODE MINING CLAIM**

BOOK 380 PAGE 108
OFFICIAL RECORDS
RECORDED AT THE REQUEST OF
Trend Resources
2004 APR 30 PM 4:36

EUREKA COUNTY, NEVADA
M.H. REBALEATI, RECORDER
FILE NO. FEES 20.50

TO ALL WHOM IT MAY CONCERN:

The undersigned hereby certifies that he has caused to be located the
3B 109 Lode Mining Claim in the following quarter
sections(s):

<u>1/4</u>	<u>Section</u>	<u>Township</u>	<u>Range</u>	<u>Meridian</u>
NW	4	22N	49E	MDBM
NE	5	22N	49E	MDBM
	0			MDBM
	0			MDBM

187136

in Eureka County, Nevada, on the 5 day of
February, 2004.

RECORDER'S STAMP

Name and mailing address of locator is: TREND RESOURCES, LLC
35 North Edison Way, Suite 4
Reno, Nevada 89502

The Claim is approximately 1500 feet long and 600 feet wide, such that 10 feet
are claimed in a Southerly direction and 1490 feet in a Northerly direction
from the point of discovery (monument of location), at which the Notice of Location was posted, together with
300 feet on each side of the monument of location and center line of the Claim. The general course of the lode
or vein is from the North to the South direction.

The number, location and markings on each corner monument are as follows:

	<u>Location</u>	<u>Markings</u>	<u>Description</u>
No. 1:	<u>Northwest Corner</u>	<u>N.W. Corner 3B 109</u>	<u>2" x 2" x 4' wood post</u>
No. 2:	<u>Northeast Corner</u>	<u>N.E. Corner 3B 109</u>	<u>2" x 2" x 4' wood post</u>
No. 3:	<u>Southeast Corner</u>	<u>S.E. Corner 3B 109</u>	<u>2" x 2" x 4' wood post</u>
No. 4:	<u>Southwest Corner</u>	<u>S.W. Corner 3B 109</u>	<u>2" x 2" x 4' wood post</u>

As erected on the ground, each corner monument is marked as described above by
scribed metal tags.

The work of location consisted of making a claim map as provided in NRS 517.040.

Dated this 29 day of April, 2004

SIGNATURE OF LOCATOR

By: *D. S. Swaley*
Signature
Agent

Nevada - Lode Certificate of Location - NRS. 517.050

187136

BOOK 380 PAGE 108

BOOK 380 PAGE 109
OFFICIAL RECORDS
RECORDED AT THE REQUEST OF
Trend Resources
2004 APR 30 PM 4:37

**CERTIFICATE OF LOCATION
LODE MINING CLAIM**

EUREKA COUNTY, NEVADA
M.N. REBALEATI, RECORDER
FILE NO. FEES 20.50
187137

TO ALL WHOM IT MAY CONCERN:

The undersigned hereby certifies that he has caused to be located the
3B 110 Lode Mining Claim in the following quarter
sections(s):

<u>1/4</u>	<u>Section</u>	<u>Township</u>	<u>Range</u>	<u>Meridian</u>
NE	5	22N	49E	MDBM
SE	5	22N	49E	MDBM
NW	4	22N	49E	MDBM
SW	4	22N	49E	MDBM

in Eureka County, Nevada, on the 5 day of
February, 2004.

RECORDER'S STAMP

Name and mailing address of locator is: TREND RESOURCES, LLC
35 North Edison Way, Suite 4
Reno, Nevada 89502

The Claim is approximately 1500 feet long and 600 feet wide, such that 10 feet
are claimed in a Northerly direction and 1490 feet in a Southerly direction
from the point of discovery (monument of location), at which the Notice of Location was posted, together with
300 feet on each side of the monument of location and center line of the Claim. The general course of the lode
or vein is from the North to the South direction.

The number, location and markings on each corner monument are as follows:

	<u>Location</u>	<u>Markings</u>	<u>Description</u>
No. 1:	<u>Northwest Corner</u>	<u>N.W. Corner 3B 110</u>	<u>2" x 2" x 4' wood post</u>
No. 2:	<u>Northeast Corner</u>	<u>N.E. Corner 3B 110</u>	<u>2" x 2" x 4' wood post</u>
No. 3:	<u>Southeast Corner</u>	<u>S.E. Corner 3B 110</u>	<u>2" x 2" x 4' wood post</u>
No. 4:	<u>Southwest Corner</u>	<u>S.W. Corner 3B 110</u>	<u>2" x 2" x 4' wood post</u>

As erected on the ground, each corner monument is marked as described above by
scribed metal tags.

The work of location consisted of making a claim map as provided in NRS 517.040.

Dated this 29 day of April, 2004

SIGNATURE OF LOCATOR

By: *D. S. Sailer*
Signature
Agent

Nevada - Lode Certificate of Location - NRS. 517.050

187137

BOOK 380 PAGE 109

**CERTIFICATE OF LOCATION
LODE MINING CLAIM**

BOOK **380** PAGE **110**
OFFICIAL RECORDS
RECORDED AT THE REQUEST OF
Trend Resources
2004 APR 30 PM 4:37

TO ALL WHOM IT MAY CONCERN:

EUREKA COUNTY, NEVADA
M.N. REBALEATI, RECORDER
FILE NO. FEES **20.50**

The undersigned hereby certifies that he has caused to be located the
3B 111 Lode Mining Claim in the following quarter

187138

sections(s):

<u>1/4</u>	<u>Section</u>	<u>Township</u>	<u>Range</u>	<u>Meridian</u>
NW	4	22N	49E	MDBM
	0			MDBM
	0			MDBM
	0			MDBM

in Eureka County, Nevada, on the 5 day of
February, 2004.

RECORDER'S STAMP

Name and mailing address of locator is:

TREND RESOURCES, LLC
35 North Edison Way, Suite 4
Reno, Nevada 89502

The Claim is approximately 1500 feet long and 600 feet wide, such that 10 feet are claimed in a Southerly direction and 1490 feet in a Northerly direction from the point of discovery (monument of location), at which the Notice of Location was posted, together with 300 feet on each side of the monument of location and center line of the Claim. The general course of the lode or vein is from the North to the South direction.

The number, location and markings on each corner monument are as follows:

	<u>Location</u>	<u>Markings</u>	<u>Description</u>
No. 1:	<u>Northwest Corner</u>	<u>N.W. Corner 3B 111</u>	<u>2" x 2" x 4' wood post</u>
No. 2:	<u>Northeast Corner</u>	<u>N.E. Corner 3B 111</u>	<u>2" x 2" x 4' wood post</u>
No. 3:	<u>Southeast Corner</u>	<u>S.E. Corner 3B 111</u>	<u>2" x 2" x 4' wood post</u>
No. 4:	<u>Southwest Corner</u>	<u>S.W. Corner 3B 111</u>	<u>2" x 2" x 4' wood post</u>

As erected on the ground, each corner monument is marked as described above by scribed metal tags.

The work of location consisted of making a claim map as provided in NRS 517.040.

Dated this 29 day of April, 2004

SIGNATURE OF LOCATOR

By: *[Signature]*
Signature
Agent

Nevada - Lode Certificate of Location - NRS. 517.050

187138

BOOK 380 PAGE 110

**CERTIFICATE OF LOCATION
LODE MINING CLAIM**

BOOK 380 PAGE 111
OFFICIAL RECORDS
RECORDED AT THE REQUEST OF
Trend Resources
2004 APR 30 PM 4:37

TO ALL WHOM IT MAY CONCERN:

EUREKA COUNTY, NEVADA
M.N. REBALEATI, RECORDER
FILE NO. FEES 20.50

The undersigned hereby certifies that he has caused to be located the
3B 112 Lode Mining Claim in the following quarter
sections(s):

187139

<u>1/4</u>	<u>Section</u>	<u>Township</u>	<u>Range</u>	<u>Meridian</u>
NW	4	22N	49E	MDBM
SW	4	22N	49E	MDBM
	0			MDBM
	0			MDBM

in Eureka County, Nevada, on the 5 day of
February, 2004.

RECORDER'S STAMP

Name and mailing address of locator is: TREND RESOURCES, LLC
35 North Edison Way, Suite 4
Reno, Nevada 89502

The Claim is approximately 1500 feet long and 600 feet wide, such that 10 feet
are claimed in a Northerly direction and 1490 feet in a Southerly direction
from the point of discovery (monument of location), at which the Notice of Location was posted, together with
300 feet on each side of the monument of location and center line of the Claim. The general course of the lode
or vein is from the North to the South direction.

The number, location and markings on each corner monument are as follows:

	<u>Location</u>	<u>Markings</u>	<u>Description</u>
No. 1:	<u>Northwest Corner</u>	<u>N.W. Corner 3B 112</u>	<u>2" x 2" x 4' wood post</u>
No. 2:	<u>Northeast Corner</u>	<u>N.E. Corner 3B 112</u>	<u>2" x 2" x 4' wood post</u>
No. 3:	<u>Southeast Corner</u>	<u>S.E. Corner 3B 112</u>	<u>2" x 2" x 4' wood post</u>
No. 4:	<u>Southwest Corner</u>	<u>S.W. Corner 3B 112</u>	<u>2" x 2" x 4' wood post</u>

As erected on the ground, each corner monument is marked as described above by
scribed metal tags.

The work of location consisted of making a claim map as provided in NRS 517.040.

Dated this 29 day of April, 2004

SIGNATURE OF LOCATOR

By: *D S Sibley*
Signature
Agent

Nevada - Lode Certificate of Location - NRS. 517.050

187139

BOOK 380 PAGE 111

**CERTIFICATE OF LOCATION
LODE MINING CLAIM**

BOOK 380 PAGE 112
OFFICIAL RECORDS
RECORDED AT THE REQUEST OF
Trend Resources
2004 APR 30 PM 4:37

EUREKA COUNTY, NEVADA
M.N. REBALEATI, RECORDER
FILE NO. FEES 20.50

TO ALL WHOM IT MAY CONCERN:

The undersigned hereby certifies that he has caused to be located the
3B 113 Lode Mining Claim in the following quarter
sections(s):

<u>1/4</u>	<u>Section</u>	<u>Township</u>	<u>Range</u>	<u>Meridian</u>
NW	4	22N	49E	MDBM
	0			MDBM
	0			MDBM
	0			MDBM

187140

in Eureka County, Nevada, on the 5 day of
February, 2004.

RECORDER'S STAMP

Name and mailing address of locator is: TREND RESOURCES, LLC
35 North Edison Way, Suite 4
Reno, Nevada 89502

The Claim is approximately 1500 feet long and 600 feet wide, such that 10 feet
are claimed in a Southerly direction and 1490 feet in a Northerly direction
from the point of discovery (monument of location), at which the Notice of Location was posted, together with
300 feet on each side of the monument of location and center line of the Claim. The general course of the lode
or vein is from the North to the South direction.

The number, location and markings on each corner monument are as follows:

	<u>Location</u>	<u>Markings</u>	<u>Description</u>
No. 1:	<u>Northwest Corner</u>	<u>N.W. Corner 3B 113</u>	<u>2" x 2" x 4' wood post</u>
No. 2:	<u>Northeast Corner</u>	<u>N.E. Corner 3B 113</u>	<u>2" x 2" x 4' wood post</u>
No. 3:	<u>Southeast Corner</u>	<u>S.E. Corner 3B 113</u>	<u>2" x 2" x 4' wood post</u>
No. 4:	<u>Southwest Corner</u>	<u>S.W. Corner 3B 113</u>	<u>2" x 2" x 4' wood post</u>

As erected on the ground, each corner monument is marked as described above by
scribed metal tags.

The work of location consisted of making a claim map as provided in NRS 517.040.

Dated this 29 day of April, 2004

SIGNATURE OF LOCATOR

By: *D.S. Dubey*
Signature
Agent

Nevada - Lode Certificate of Location - NRS. 517.050

187140

BOOK 380 PAGE 112

BOOK 380 PAGE 113
 OFFICIAL RECORDS
 RECORDED AT THE REQUEST OF
Trend Resources
 2004 APR 30 PM 4:37

**CERTIFICATE OF LOCATION
 LODE MINING CLAIM**

TO ALL WHOM IT MAY CONCERN:

EUREKA COUNTY, NEVADA
 M.N. REBALEATI, RECORDER
 FILE NO. FEES 20.50

The undersigned hereby certifies that he has caused to be located the
3B 114 Lode Mining Claim in the following quarter

187141

sections(s):

<u>1/4</u>	<u>Section</u>	<u>Township</u>	<u>Range</u>	<u>Meridian</u>
NW	4	22N	49E	MDBM
SW	4	22N	49E	MDBM
	0			MDBM
	0			MDBM

in Eureka County, Nevada, on the 5 day of
February, 2004.

RECORDER'S STAMP

Name and mailing address of locator is: TREND RESOURCES, LLC
35 North Edison Way, Suite 4
Reno, Nevada 89502

The Claim is approximately 1500 feet long and 600 feet wide, such that 10 feet are claimed in a Northerly direction and 1490 feet in a Southerly direction from the point of discovery (monument of location), at which the Notice of Location was posted, together with 300 feet on each side of the monument of location and center line of the Claim. The general course of the lode or vein is from the North to the South direction.

The number, location and markings on each corner monument are as follows:

	<u>Location</u>	<u>Markings</u>	<u>Description</u>
No. 1:	<u>Northwest Corner</u>	<u>N.W. Corner 3B 114</u>	<u>2" x 2" x 4' wood post</u>
No. 2:	<u>Northeast Corner</u>	<u>N.E. Corner 3B 114</u>	<u>2" x 2" x 4' wood post</u>
No. 3:	<u>Southeast Corner</u>	<u>S.E. Corner 3B 114</u>	<u>2" x 2" x 4' wood post</u>
No. 4:	<u>Southwest Corner</u>	<u>S.W. Corner 3B 114</u>	<u>2" x 2" x 4' wood post</u>

As erected on the ground, each corner monument is marked as described above by scribed metal tags.

The work of location consisted of making a claim map as provided in NRS 517.040.

Dated this 29 day of April, 2004

SIGNATURE OF LOCATOR

By: *Dt S. Jancy*
 Signature Agent

Nevada - Lode Certificate of Location - NRS. 517.050

187141

BOOK 380 PAGE 113

BOOK 380 PAGE 114
 OFFICIAL RECORDS
 RECORDED AT THE REQUEST OF
Trend Resources
 2004 APR 30 PM 4:37

**CERTIFICATE OF LOCATION
 LODE MINING CLAIM**

TO ALL WHOM IT MAY CONCERN:

EUREKA COUNTY, NEVADA
 M.N. REBALIATI, RECORDER
 FILE NO. _____ FEES 20.50

The undersigned hereby certifies that he has caused to be located the
3B 115 Lode Mining Claim in the following quarter
 sections(s):

187142

<u>1/4</u>	<u>Section</u>	<u>Township</u>	<u>Range</u>	<u>Meridian</u>
SW	4	22N	49E	MDBM
NW	9	22N	49E	MDBM
	0			MDBM
	0			MDBM

in Eureka County, Nevada, on the 6 day of
February, 2004.

RECORDER'S STAMP

Name and mailing address of locator is: TREND RESOURCES, LLC
35 North Edison Way, Suite 4
Reno, Nevada 89502

The Claim is approximately 1500 feet long and 600 feet wide, such that 10 feet
 are claimed in a Southerly direction and 1490 feet in a Northerly direction
 from the point of discovery (monument of location), at which the Notice of Location was posted, together with
300 feet on each side of the monument of location and center line of the Claim. The general course of the lode
 or vein is from the North to the South direction.

The number, location and markings on each corner monument are as follows:

	<u>Location</u>	<u>Markings</u>	<u>Description</u>
No. 1:	<u>Northwest Corner</u>	<u>N.W. Corner 3B 115</u>	<u>2" x 2" x 4' wood post</u>
No. 2:	<u>Northeast Corner</u>	<u>N.E. Corner 3B 115</u>	<u>2" x 2" x 4' wood post</u>
No. 3:	<u>Southeast Corner</u>	<u>S.E. Corner 3B 115</u>	<u>2" x 2" x 4' wood post</u>
No. 4:	<u>Southwest Corner</u>	<u>S.W. Corner 3B 115</u>	<u>2" x 2" x 4' wood post</u>

As erected on the ground, each corner monument is marked as described above by
 scribed metal tags.

The work of location consisted of making a claim map as provided in NRS 517.040.

Dated this 29 day of April, 2004

SIGNATURE OF LOCATOR

By: *D. S. [Signature]*
 Signature
 Agent

187142

BOOK 380 PAGE 114

BOOK 380 PAGE 115
OFFICIAL RECORDS
RECORDED AT THE REQUEST OF
Trend Resources
2004 APR 30 PM 4:37

**CERTIFICATE OF LOCATION
LODE MINING CLAIM**

EUREKA COUNTY, NEVADA
M.M. REBALEATI, RECORDER
FILE NO. FEES 20.50

187143

TO ALL WHOM IT MAY CONCERN:

The undersigned hereby certifies that he has caused to be located the
3B 116 Lode Mining Claim in the following quarter

sections(s):

<u>1/4</u>	<u>Section</u>	<u>Township</u>	<u>Range</u>	<u>Meridian</u>
NW	9	22N	49E	MDBM
	0			MDBM
	0			MDBM
	0			MDBM

in Eureka County, Nevada, on the 6 day of
February, 2004.

RECORDER'S STAMP

Name and mailing address of locator is: TREND RESOURCES, LLC
35 North Edison Way, Suite 4
Reno, Nevada 89502

The Claim is approximately 1500 feet long and 600 feet wide, such that 10 feet
are claimed in a Northerly direction and 1490 feet in a Southerly direction
from the point of discovery (monument of location), at which the Notice of Location was posted, together with
300 feet on each side of the monument of location and center line of the Claim. The general course of the lode
or vein is from the North to the South direction.

The number, location and markings on each corner monument are as follows:

	<u>Location</u>	<u>Markings</u>	<u>Description</u>
No. 1:	<u>Northwest Corner</u>	<u>N.W. Corner 3B 116</u>	<u>2" x 2" x 4' wood post</u>
No. 2:	<u>Northeast Corner</u>	<u>N.E. Corner 3B 116</u>	<u>2" x 2" x 4' wood post</u>
No. 3:	<u>Southeast Corner</u>	<u>S.E. Corner 3B 116</u>	<u>2" x 2" x 4' wood post</u>
No. 4:	<u>Southwest Corner</u>	<u>S.W. Corner 3B 116</u>	<u>2" x 2" x 4' wood post</u>

As erected on the ground, each corner monument is marked as described above by
scribed metal tags.

The work of location consisted of making a claim map as provided in NRS 517.040.

Dated this 29 day of April, 2004

SIGNATURE OF LOCATOR

By: *D. S. J...*
Signature
Agent

Nevada - Lode Certificate of Location - NRS. 517.050

187143

BOOK 380 PAGE 115

BOOK 320 PAGE 116
 OFFICIAL RECORDS
 RECORDED AT THE REQUEST OF
Trend Resources
 2004 APR 30 PM 4:37

**CERTIFICATE OF LOCATION
 LODE MINING CLAIM**

EUREKA COUNTY, NEVADA
 M.H. REBALEATI, RECORDER
 FILE NO. 187144
 FEES 20.50

TO ALL WHOM IT MAY CONCERN:

The undersigned hereby certifies that he has caused to be located the
3B 117 Lode Mining Claim in the following quarter
 sections(s):

<u>1/4</u>	<u>Section</u>	<u>Township</u>	<u>Range</u>	<u>Meridian</u>
SW	4	22N	49E	MDBM
NW	9	22N	49E	MDBM
	0			MDBM
	0			MDBM

in Eureka County, Nevada, on the 6 day of
February, 2004.

RECORDER'S STAMP

Name and mailing address of locator is: TREND RESOURCES, LLC
35 North Edison Way, Suite 4
Reno, Nevada 89502

The Claim is approximately 1500 feet long and 600 feet wide, such that 10 feet
 are claimed in a Southerly direction and 1490 feet in a Northerly direction
 from the point of discovery (monument of location), at which the Notice of Location was posted, together with
300 feet on each side of the monument of location and center line of the Claim. The general course of the lode
 or vein is from the North to the South direction.

The number, location and markings on each corner monument are as follows:

	<u>Location</u>	<u>Markings</u>	<u>Description</u>
No. 1:	<u>Northwest Corner</u>	<u>N.W. Corner 3B 117</u>	<u>2" x 2" x 4' wood post</u>
No. 2:	<u>Northeast Corner</u>	<u>N.E. Corner 3B 117</u>	<u>2" x 2" x 4' wood post</u>
No. 3:	<u>Southeast Corner</u>	<u>S.E. Corner 3B 117</u>	<u>2" x 2" x 4' wood post</u>
No. 4:	<u>Southwest Corner</u>	<u>S.W. Corner 3B 117</u>	<u>2" x 2" x 4' wood post</u>

As erected on the ground, each corner monument is marked as described above by
 scribed metal tags.

The work of location consisted of making a claim map as provided in NRS 517.040.

Dated this 29 day of April, 2004

SIGNATURE OF LOCATOR

By: *D S J...*
 Signature
 Agent

Nevada - Lode Certificate of Location - NRS. 517.050

187144

BOOK **380** PAGE **116**

BOOK 320 PAGE 117
OFFICIAL RECORDS
RECORDED AT THE REQUEST OF
Trend Resources
2004 APR 30 PM 4:37

**CERTIFICATE OF LOCATION
LODE MINING CLAIM**

TO ALL WHOM IT MAY CONCERN:

EUREKA COUNTY, NEVADA
M.N. REBALEATI, RECORDER
FILE NO. FEES 20.50
187145

The undersigned hereby certifies that he has caused to be located the
3B 118 Lode Mining Claim in the following quarter
sections(s):

<u>1/4</u>	<u>Section</u>	<u>Township</u>	<u>Range</u>	<u>Meridian</u>
NW	9	22N	49E	MDBM
	0			MDBM
	0			MDBM
	0			MDBM

in Eureka County, Nevada, on the 6 day of
February, 2004.

RECORDER'S STAMP

Name and mailing address of locator is: TREND RESOURCES, LLC
35 North Edison Way, Suite 4
Reno, Nevada 89502

The Claim is approximately 1500 feet long and 600 feet wide, such that 10 feet
are claimed in a Northerly direction and 1490 feet in a Southerly direction
from the point of discovery (monument of location), at which the Notice of Location was posted, together with
300 feet on each side of the monument of location and center line of the Claim. The general course of the lode
or vein is from the North to the South direction.

The number, location and markings on each corner monument are as follows:

	<u>Location</u>	<u>Markings</u>	<u>Description</u>
No. 1:	<u>Northwest Corner</u>	<u>N.W. Corner 3B 118</u>	<u>2" x 2" x 4' wood post</u>
No. 2:	<u>Northeast Corner</u>	<u>N.E. Corner 3B 118</u>	<u>2" x 2" x 4' wood post</u>
No. 3:	<u>Southeast Corner</u>	<u>S.E. Corner 3B 118</u>	<u>2" x 2" x 4' wood post</u>
No. 4:	<u>Southwest Corner</u>	<u>S.W. Corner 3B 118</u>	<u>2" x 2" x 4' wood post</u>

As erected on the ground, each corner monument is marked as described above by
scribed metal tags.

The work of location consisted of making a claim map as provided in NRS 517.040.

Dated this 29 day of April, 2004

SIGNATURE OF LOCATOR

By: *Det S. Schilling*
Signature Agent

187145

BOOK 320 PAGE 118
OFFICIAL RECORDS
RECORDED AT THE REQUEST OF
Trend Resources
2004 APR 30 PM 4:37

**CERTIFICATE OF LOCATION
LODE MINING CLAIM**

EUREKA COUNTY, NEVADA
M.H. REBALEATI, RECORDER
FILE NO. **187146**
FEES \$20.50

TO ALL WHOM IT MAY CONCERN:

The undersigned hereby certifies that he has caused to be located the
3B 119 Lode Mining Claim in the following quarter
sections(s):

<u>1/4</u>	<u>Section</u>	<u>Township</u>	<u>Range</u>	<u>Meridian</u>
SW	4	22N	49E	MDBM
NW	9	22N	49E	MDBM
	0			MDBM
	0			MDBM

in Eureka County, Nevada, on the 6 day of
February, 2004.

RECORDER'S STAMP

Name and mailing address of locator is: TREND RESOURCES, LLC
35 North Edison Way, Suite 4
Reno, Nevada 89502

The Claim is approximately 1500 feet long and 600 feet wide, such that 10 feet
are claimed in a Southerly direction and 1490 feet in a Northerly direction
from the point of discovery (monument of location), at which the Notice of Location was posted, together with
300 feet on each side of the monument of location and center line of the Claim. The general course of the lode
or vein is from the North to the South direction.

The number, location and markings on each corner monument are as follows:

	<u>Location</u>	<u>Markings</u>	<u>Description</u>
No. 1:	<u>Northwest Corner</u>	<u>N.W. Corner 3B 119</u>	<u>2" x 2" x 4' wood post</u>
No. 2:	<u>Northeast Corner</u>	<u>N.E. Corner 3B 119</u>	<u>2" x 2" x 4' wood post</u>
No. 3:	<u>Southeast Corner</u>	<u>S.E. Corner 3B 119</u>	<u>2" x 2" x 4' wood post</u>
No. 4:	<u>Southwest Corner</u>	<u>S.W. Corner 3B 119</u>	<u>2" x 2" x 4' wood post</u>

As erected on the ground, each corner monument is marked as described above by
scribed metal tags.

The work of location consisted of making a claim map as provided in NRS 517.040.

Dated this 29 day of April, 2004

SIGNATURE OF LOCATOR

By: *D. S. [Signature]*
Signature
Agent

Nevada - Lode Certificate of Location - NRS. 517.050

187146

BOOK 380 PAGE 118

BOOK 380 PAGE 119
OFFICIAL RECORDS
RECORDED AT THE REQUEST OF
Trend Resources
2004 APR 30 PM 4:37

**CERTIFICATE OF LOCATION
LODE MINING CLAIM**

TO ALL WHOM IT MAY CONCERN:

The undersigned hereby certifies that he has caused to be located the
3B 120 Lode Mining Claim in the following quarter
sections(s):

<u>1/4</u>	<u>Section</u>	<u>Township</u>	<u>Range</u>	<u>Meridian</u>
NW	9	22N	49E	MDBM
	0			MDBM
	0			MDBM
	0			MDBM

187147

EUREKA COUNTY, NEVADA
M.H. REBALEATI, RECORDER
FILE NO. FEES 20.50

in Eureka County, Nevada, on the 6 day of
February, 2004.

RECORDER'S STAMP

Name and mailing address of locator is:

TREND RESOURCES, LLC
35 North Edison Way, Suite 4
Reno, Nevada 89502

The Claim is approximately 1500 feet long and 600 feet wide, such that 10 feet
are claimed in a Northerly direction and 1490 feet in a Southerly direction
from the point of discovery (monument of location), at which the Notice of Location was posted, together with
300 feet on each side of the monument of location and center line of the Claim. The general course of the lode
or vein is from the North to the South direction.

The number, location and markings on each corner monument are as follows:

	<u>Location</u>	<u>Markings</u>	<u>Description</u>
No. 1:	<u>Northwest Corner</u>	<u>N.W. Corner 3B 120</u>	<u>2" x 2" x 4' wood post</u>
No. 2:	<u>Northeast Corner</u>	<u>N.E. Corner 3B 120</u>	<u>2" x 2" x 4' wood post</u>
No. 3:	<u>Southeast Corner</u>	<u>S.E. Corner 3B 120</u>	<u>2" x 2" x 4' wood post</u>
No. 4:	<u>Southwest Corner</u>	<u>S.W. Corner 3B 120</u>	<u>2" x 2" x 4' wood post</u>

As erected on the ground, each corner monument is marked as described above by
scribed metal tags.

The work of location consisted of making a claim map as provided in NRS 517.040.

Dated this 29 day of April, 2004

SIGNATURE OF LOCATOR

By: *PT S Duby*
Signature Agent

Nevada - Lode Certificate of Location - NRS. 517.050

187147

BOOK 380 PAGE 119

BOOK 380 PAGE 120
OFFICIAL RECORDS
RECORDED AT THE REQUEST OF
Trend Resources
2004 APR 30 PM 4:37

**CERTIFICATE OF LOCATION
LODE MINING CLAIM**

EUREKA COUNTY, NEVADA
M.H. REBALEATI, RECORDER
FILE NO. FEES *20.50*

TO ALL WHOM IT MAY CONCERN:

The undersigned hereby certifies that he has caused to be located the
3B 121 Lode Mining Claim in the following quarter
sections(s):

187148

<u>1/4</u>	<u>Section</u>	<u>Township</u>	<u>Range</u>	<u>Meridian</u>
SW	4	22N	49E	MDBM
NW	9	22N	49E	MDBM
	0			MDBM
	0			MDBM

in Eureka County, Nevada, on the 6 day of
February, 2004.

RECORDER'S STAMP

Name and mailing address of locator is: TREND RESOURCES, LLC
35 North Edison Way, Suite 4
Reno, Nevada 89502

The Claim is approximately 1500 feet long and 600 feet wide, such that 10 feet
are claimed in a Southerly direction and 1490 feet in a Northerly direction
from the point of discovery (monument of location), at which the Notice of Location was posted, together with
300 feet on each side of the monument of location and center line of the Claim. The general course of the lode
or vein is from the North to the South direction.

The number, location and markings on each corner monument are as follows:

	<u>Location</u>	<u>Markings</u>	<u>Description</u>
No. 1:	<u>Northwest Corner</u>	<u>N.W. Corner 3B 121</u>	<u>2" x 2" x 4' wood post</u>
No. 2:	<u>Northeast Corner</u>	<u>N.E. Corner 3B 121</u>	<u>2" x 2" x 4' wood post</u>
No. 3:	<u>Southeast Corner</u>	<u>S.E. Corner 3B 121</u>	<u>2" x 2" x 4' wood post</u>
No. 4:	<u>Southwest Corner</u>	<u>S.W. Corner 3B 121</u>	<u>2" x 2" x 4' wood post</u>

As erected on the ground, each corner monument is marked as described above by
scribed metal tags.

The work of location consisted of making a claim map as provided in NRS 517.040.

Dated this 29 day of April, 2004

SIGNATURE OF LOCATOR

By: *D.S. Dwyer*
Signature Agent

Nevada - Lode Certificate of Location - NRS. 517.050

187148

BOOK 380 PAGE 120

BOOK 380 PAGE 121
OFFICIAL RECORDS
RECORDED AT THE REQUEST OF
Trend Resources
2004 APR 30 PM 4:38

**CERTIFICATE OF LOCATION
LODE MINING CLAIM**

TO ALL WHOM IT MAY CONCERN:

EUREKA COUNTY, NEVADA
M.N. REBALEATI, RECORDER
FILE NO. **187149**
FEES **20.50**

The undersigned hereby certifies that he has caused to be located the
3B 122 Lode Mining Claim in the following quarter

sections(s):

<u>1/4</u>	<u>Section</u>	<u>Township</u>	<u>Range</u>	<u>Meridian</u>
NW	9	22N	49E	MDBM
	0			MDBM
	0			MDBM
	0			MDBM

in Eureka County, Nevada, on the 6 day of
February, 2004.

RECORDER'S STAMP

Name and mailing address of locator is: TREND RESOURCES, LLC
35 North Edison Way, Suite 4
Reno, Nevada 89502

The Claim is approximately 1500 feet long and 600 feet wide, such that 10 feet
are claimed in a Northerly direction and 1490 feet in a Southerly direction
from the point of discovery (monument of location), at which the Notice of Location was posted, together with
300 feet on each side of the monument of location and center line of the Claim. The general course of the lode
or vein is from the North to the South direction.

The number, location and markings on each corner monument are as follows:

	<u>Location</u>	<u>Markings</u>	<u>Description</u>
No. 1:	<u>Northwest Corner</u>	<u>N.W. Corner 3B 122</u>	<u>2" x 2" x 4' wood post</u>
No. 2:	<u>Northeast Corner</u>	<u>N.E. Corner 3B 122</u>	<u>2" x 2" x 4' wood post</u>
No. 3:	<u>Southeast Corner</u>	<u>S.E. Corner 3B 122</u>	<u>2" x 2" x 4' wood post</u>
No. 4:	<u>Southwest Corner</u>	<u>S.W. Corner 3B 122</u>	<u>2" x 2" x 4' wood post</u>

As erected on the ground, each corner monument is marked as described above by
scribed metal tags.

The work of location consisted of making a claim map as provided in NRS 517.040.

Dated this 29 day of April, 2004

SIGNATURE OF LOCATOR

By: *D.S. Schrey*
Signature
Agent

Nevada - Lode Certificate of Location - NRS. 517.050

187149

BOOK 380 PAGE | 2 |