

BOOK 380 PAGE 131  
OFFICIAL RECORDS  
RECORDED AT THE REQUEST OF  
*Trend Resources LLC*  
2004 MAY -3 AM 11:47

**CERTIFICATE OF LOCATION  
LODE MINING CLAIM**

**TO ALL WHOM IT MAY CONCERN:**

The undersigned hereby certifies that he has caused to be located the  
PH 1 Lode Mining Claim in the following quarter

sections(s):

<u>1/4</u>	<u>Section</u>	<u>Township</u>	<u>Range</u>	<u>Meridian</u>
NE	1	23.5N	49E	MDBM
				MDBM
				MDBM
				MDBM

in Eureka County, Nevada, on the 9 day of  
February, 2004.

**RECORDER'S STAMP**

Name and mailing address of locator is:

TREND RESOURCES, LLC

35 North Edison Way, Suite 4

Reno, Nevada 89502

The Claim is approximately 1500 feet long and 600 feet wide, such that 10 feet  
are claimed in a Westerly direction and 1490 feet in a Easterly direction from  
the point of discovery (monument of location), at which the Notice of Location was posted, together with 300  
feet on each side of the monument of location and center line of the Claim. The general course of the lode or vein is  
from the East to the West direction.

The number, location and markings on each corner monument are as follows:

	<u>Location</u>	<u>Markings</u>	<u>Description</u>
No. 1:	<u>Northwest Corner</u>	<u>N.W. Corner PH 1</u>	<u>2" x 2" x 4' wood post</u>
No. 2:	<u>Northeast Corner</u>	<u>N.E. Corner PH 1</u>	<u>2" x 2" x 4' wood post</u>
No. 3:	<u>Southeast Corner</u>	<u>S.E. Corner PH 1</u>	<u>2" x 2" x 4' wood post</u>
No. 4:	<u>Southwest Corner</u>	<u>S.W. Corner PH 1</u>	<u>2" x 2" x 4' wood post</u>

As erected on the ground, each corner monument is marked as described above by  
scribed metal tags.

The work of location consisted of making a claim map as provided in NRS 517.040.

Dated this 29 day of April, 2004

SIGNATURE OF LOCATOR

By: *DL S. Dyer*  
Signature  
Agent

Nevada - Lode Certificate of Location - NRS. 517.050

**187158**

BOOK 380 PAGE | 31

BOOK 380 PAGE 132  
OFFICIAL RECORDS  
RECORDED AT THE REQUEST OF  
*Trend Resources LLC*  
2004 MAY -3 AM 11:47

**CERTIFICATE OF LOCATION  
LODE MINING CLAIM**

**TO ALL WHOM IT MAY CONCERN:**

The undersigned hereby certifies that he has caused to be located the  
PH 2 Lode Mining Claim in the following quarter

sections(s):

<u>1/4</u>	<u>Section</u>	<u>Township</u>	<u>Range</u>	<u>Meridian</u>
NE	1	23.5N	49E	MDBM
NW	6	23.5N	50N	MDBM
				MDBM
				MDBM

in Eureka County, Nevada, on the 10 day of  
February, 2004.

**187159**

EUREKA COUNTY, NEVADA  
M.N. REBALATI, RECORDER  
FILE NO.

FEES 20.50

**RECORDER'S STAMP**

Name and mailing address of locator is:

TREND RESOURCES, LLC

35 North Edison Way, Suite 4

Reno, Nevada 89502

The Claim is approximately 1500 feet long and 600 feet wide, such that 10 feet  
are claimed in a Easterly direction and 1490 feet in a Westerly direction from  
the point of discovery (monument of location), at which the Notice of Location was posted, together with 300  
feet on each side of the monument of location and center line of the Claim. The general course of the lode or vein is  
from the East to the West direction.

The number, location and markings on each corner monument are as follows:

	<u>Location</u>	<u>Markings</u>	<u>Description</u>
No. 1:	<u>Northwest Corner</u>	<u>N.W. Corner PH 2</u>	<u>2" x 2" x 4' wood post</u>
No. 2:	<u>Northeast Corner</u>	<u>N.E. Corner PH 2</u>	<u>2" x 2" x 4' wood post</u>
No. 3:	<u>Southeast Corner</u>	<u>S.E. Corner PH 2</u>	<u>2" x 2" x 4' wood post</u>
No. 4:	<u>Southwest Corner</u>	<u>S.W. Corner PH 2</u>	<u>2" x 2" x 4' wood post</u>

As erected on the ground, each corner monument is marked as described above by  
scribed metal tags.

The work of location consisted of making a claim map as provided in NRS 517.040.

Dated this 29 day of April, 2004

SIGNATURE OF LOCATOR

By: *PHS Dickey*  
Signature  
Agent

Nevada - Lode Certificate of Location - NRS. 517.050

**187159**

BOOK 380 PAGE 132

**CERTIFICATE OF LOCATION  
LODE MINING CLAIM**

BOOK 380 PAGE 133  
OFFICIAL RECORDS  
RECORDED AT THE REQUEST OF  
Trend Resources  
2004 MAY -3 AM 11:47

EUREKA COUNTY, NEVADA  
M.N. REBALEATI, RECORDER  
FILE NO. FEES 20.50

**TO ALL WHOM IT MAY CONCERN:**

The undersigned hereby certifies that he has caused to be located the  
PH 3 Lode Mining Claim in the following quarter

**187160**

sections(s):

<u>1/4</u>	<u>Section</u>	<u>Township</u>	<u>Range</u>	<u>Meridian</u>
<u>NE</u>	<u>1</u>	<u>23.5N</u>	<u>49E</u>	<u>MDBM</u>
				<u>MDBM</u>
				<u>MDBM</u>
				<u>MDBM</u>

in Eureka County, Nevada, on the 9 day of  
February, 2004.

**RECORDER'S STAMP**

Name and mailing address of locator is:

TREND RESOURCES, LLC  
35 North Edison Way, Suite 4  
Reno, Nevada 89502

The Claim is approximately 1500 feet long and 600 feet wide, such that 10 feet  
are claimed in a Westerly direction and 1490 feet in a Easterly direction from  
the point of discovery (monument of location), at which the Notice of Location was posted, together with 300  
feet on each side of the monument of location and center line of the Claim. The general course of the lode or vein is  
from the East to the West direction.

The number, location and markings on each corner monument are as follows:

	<u>Location</u>	<u>Markings</u>	<u>Description</u>
No. 1:	<u>Northwest Corner</u>	<u>N.W. Corner PH 3</u>	<u>2" x 2" x 4' wood post</u>
No. 2:	<u>Northeast Corner</u>	<u>N.E. Corner PH 3</u>	<u>2" x 2" x 4' wood post</u>
No. 3:	<u>Southeast Corner</u>	<u>S.E. Corner PH 3</u>	<u>2" x 2" x 4' wood post</u>
No. 4:	<u>Southwest Corner</u>	<u>S.W. Corner PH 3</u>	<u>2" x 2" x 4' wood post</u>

As erected on the ground, each corner monument is marked as described above by  
scribed metal tags.

The work of location consisted of making a claim map as provided in NRS 517.040.

Dated this 29 day of April, 2004

SIGNATURE OF LOCATOR

By: [Signature]  
Signature Agent

Nevada - Lode Certificate of Location - NRS. 517.050

**187160**

BOOK 380 PAGE 133

**CERTIFICATE OF LOCATION  
LODE MINING CLAIM**

BOOK 380 PAGE 134  
OFFICIAL RECORDS  
RECORDED AT THE REQUEST OF  
Trend Resources  
2004 MAY -3 AM 11:47

EUREKA COUNTY, NEVADA  
M.N. REBALEATI, RECORDER  
FILE NO. \_\_\_\_\_ FEES 20.50

**TO ALL WHOM IT MAY CONCERN:**

The undersigned hereby certifies that he has caused to be located the  
PH 4 Lode Mining Claim in the following quarter

sections(s):

<u>1/4</u>	<u>Section</u>	<u>Township</u>	<u>Range</u>	<u>Meridian</u>
NE	1	23.5N	49E	MDBM
NW	6	23.5N	50N	MDBM
				MDBM
				MDBM

**187161**

in Eureka County, Nevada, on the 10 day of  
February, 2004.

**RECORDER'S STAMP**

Name and mailing address of locator is:

TREND RESOURCES, LLC

35 North Edison Way, Suite 4

Reno, Nevada 89502

The Claim is approximately 1500 feet long and 600 feet wide, such that 10 feet are claimed in a Easterly direction and 1490 feet in a Westerly direction from the point of discovery (monument of location), at which the Notice of Location was posted, together with 300 feet on each side of the monument of location and center line of the Claim. The general course of the lode or vein is from the East to the West direction.

The number, location and markings on each corner monument are as follows:

	<u>Location</u>	<u>Markings</u>	<u>Description</u>
No. 1:	<u>Northwest Corner</u>	<u>N.W. Corner PH 4</u>	<u>2" x 2" x 4' wood post</u>
No. 2:	<u>Northeast Corner</u>	<u>N.E. Corner PH 4</u>	<u>2" x 2" x 4' wood post</u>
No. 3:	<u>Southeast Corner</u>	<u>S.E. Corner PH 4</u>	<u>2" x 2" x 4' wood post</u>
No. 4:	<u>Southwest Corner</u>	<u>S.W. Corner PH 4</u>	<u>2" x 2" x 4' wood post</u>

As erected on the ground, each corner monument is marked as described above by scribed metal tags.

The work of location consisted of making a claim map as provided in NRS 517.040.

Dated this 29 day of April, 2004

SIGNATURE OF LOCATOR

By: PHS Dilling  
Signature  
Agent

Nevada - Lode Certificate of Location - NRS. 517.050

**187161**

BOOK 380 PAGE 134

**CERTIFICATE OF LOCATION  
LODE MINING CLAIM**

**TO ALL WHOM IT MAY CONCERN:**

The undersigned hereby certifies that he has caused to be located the  
PH 5 Lode Mining Claim in the following quarter

sections(s):

<u>1/4</u>	<u>Section</u>	<u>Township</u>	<u>Range</u>	<u>Meridian</u>
SE	35	24N	49E	MDBM
SW	36	24N	49E	MDBM
				MDBM
				MDBM

in Eureka County, Nevada, on the 9 day of  
February, 2004.

BOOK 380 PAGE 135  
OFFICIAL RECORDS  
RECORDED AT THE REQUEST OF  
Trend Resources  
2004 MAY -3 AM 11:47

EUREKA COUNTY, NEVADA  
M.H. REBALEATI, RECORDER  
FILE NO.

**187162**

FEES 20.50

**RECORDER'S STAMP**

Name and mailing address of locator is:

TREND RESOURCES, LLC

35 North Edison Way, Suite 4

Reno, Nevada 89502

The Claim is approximately 1500 feet long and 600 feet wide, such that 10 feet  
are claimed in a Westerly direction and 1490 feet in a Easterly direction from  
the point of discovery (monument of location), at which the Notice of Location was posted, together with 300  
feet on each side of the monument of location and center line of the Claim. The general course of the lode or vein is  
from the East to the West direction.

The number, location and markings on each corner monument are as follows:

	<u>Location</u>	<u>Markings</u>	<u>Description</u>
No. 1:	<u>Northwest Corner</u>	<u>N.W. Corner PH 5</u>	<u>2" x 2" x 4' wood post</u>
No. 2:	<u>Northeast Corner</u>	<u>N.E. Corner PH 5</u>	<u>2" x 2" x 4' wood post</u>
No. 3:	<u>Southeast Corner</u>	<u>S.E. Corner PH 5</u>	<u>2" x 2" x 4' wood post</u>
No. 4:	<u>Southwest Corner</u>	<u>S.W. Corner PH 5</u>	<u>2" x 2" x 4' wood post</u>

As erected on the ground, each corner monument is marked as described above by  
scribed metal tags.

The work of location consisted of making a claim map as provided in NRS 517.040.

Dated this 29 day of April, 2004

SIGNATURE OF LOCATOR

By:                     

Signature

Agent

Nevada - Lode Certificate of Location - NRS. 517.050

**187162**

BOOK 380 PAGE 135

**CERTIFICATE OF LOCATION  
LODE MINING CLAIM**

BOOK 380 PAGE 136  
OFFICIAL RECORDS  
RECORDED AT THE REQUEST OF  
Trend Resources  
2004 MAY -3 AM 11:47

EUREKA COUNTY, NEVADA  
M.N. REBALEATI, RECORDER  
FILE NO. FEES 20.50

**187163**

**TO ALL WHOM IT MAY CONCERN:**

The undersigned hereby certifies that he has caused to be located the  
PH 6 Lode Mining Claim in the following quarter

sections(s):

<u>1/4</u>	<u>Section</u>	<u>Township</u>	<u>Range</u>	<u>Meridian</u>
<u>SW</u>	<u>36</u>	<u>24N</u>	<u>49E</u>	<u>MDBM</u>
				<u>MDBM</u>
				<u>MDBM</u>
				<u>MDBM</u>

in Eureka County, Nevada, on the 10 day of  
February, 2004.

**RECORDER'S STAMP**

Name and mailing address of locator is:

TREND RESOURCES, LLC

35 North Edison Way, Suite 4

Reno, Nevada 89502

The Claim is approximately 1500 feet long and 600 feet wide, such that 10 feet are claimed in a Easterly direction and 1490 feet in a Westerly direction from the point of discovery (monument of location), at which the Notice of Location was posted, together with 300 feet on each side of the monument of location and center line of the Claim. The general course of the lode or vein is from the East to the West direction.

The number, location and markings on each corner monument are as follows:

	<u>Location</u>	<u>Markings</u>	<u>Description</u>
No. 1:	<u>Northwest Corner</u>	<u>N.W. Corner PH 6</u>	<u>2" x 2" x 4' wood post</u>
No. 2:	<u>Northeast Corner</u>	<u>N.E. Corner PH 6</u>	<u>2" x 2" x 4' wood post</u>
No. 3:	<u>Southeast Corner</u>	<u>S.E. Corner PH 6</u>	<u>2" x 2" x 4' wood post</u>
No. 4:	<u>Southwest Corner</u>	<u>S.W. Corner PH 6</u>	<u>2" x 2" x 4' wood post</u>

As erected on the ground, each corner monument is marked as described above by scribed metal tags.

The work of location consisted of making a claim map as provided in NRS 517.040.

Dated this 29 day of April, 2004

SIGNATURE OF LOCATOR

By: [Signature]  
Signature  
Agent

Nevada - Lode Certificate of Location - NRS. 517.050

**187163**

BOOK 380 PAGE 136

BOOK 380 PAGE 137  
OFFICIAL RECORDS  
RECORDED AT THE REQUEST OF  
*Trend Resources*  
2004 MAY -3 AM 11:47

**CERTIFICATE OF LOCATION  
LODE MINING CLAIM**

**TO ALL WHOM IT MAY CONCERN:**

EUREKA COUNTY, NEVADA  
M.N. REBALEATI, RECORDER  
FILE NO. **187164** FEES 20.50

The undersigned hereby certifies that he has caused to be located the  
PH 7 Lode Mining Claim in the following quarter  
sections(s):

<u>1/4</u>	<u>Section</u>	<u>Township</u>	<u>Range</u>	<u>Meridian</u>
SE	35	24N	49E	MDBM
SW	36	24N	49E	MDBM
				MDBM
				MDBM

in Eureka County, Nevada, on the 9 day of  
February, 2004.

**RECORDER'S STAMP**

Name and mailing address of locator is:

TREND RESOURCES, LLC

35 North Edison Way, Suite 4

Reno, Nevada 89502

The Claim is approximately 1500 feet long and 600 feet wide, such that 10 feet  
are claimed in a Westerly direction and 1490 feet in a Easterly direction from  
the point of discovery (monument of location), at which the Notice of Location was posted, together with 300  
feet on each side of the monument of location and center line of the Claim. The general course of the lode or vein is  
from the East to the West direction.

The number, location and markings on each corner monument are as follows:

	<u>Location</u>	<u>Markings</u>	<u>Description</u>
No. 1:	<u>Northwest Corner</u>	<u>N.W. Corner PH 7</u>	<u>2" x 2" x 4' wood post</u>
No. 2:	<u>Northeast Corner</u>	<u>N.E. Corner PH 7</u>	<u>2" x 2" x 4' wood post</u>
No. 3:	<u>Southeast Corner</u>	<u>S.E. Corner PH 7</u>	<u>2" x 2" x 4' wood post</u>
No. 4:	<u>Southwest Corner</u>	<u>S.W. Corner PH 7</u>	<u>2" x 2" x 4' wood post</u>

As erected on the ground, each corner monument is marked as described above by  
scribed metal tags.

The work of location consisted of making a claim map as provided in NRS 517.040.

Dated this 29 day of April, 2004

SIGNATURE OF LOCATOR

By: *DT Schubert*  
Signature Agent

Nevada - Lode Certificate of Location - NRS. 517.050

**187164**

BOOK 380 PAGE | 37

**CERTIFICATE OF LOCATION  
LODE MINING CLAIM**

BOOK 380 PAGE 138  
OFFICIAL RECORDS  
RECORDED AT THE REQUEST OF  
*Trend Resources*  
2004 MAY -3 AM 11:47

EUREKA COUNTY, NEVADA  
M.N. REBALEATI, RECORDER  
FILE NO. FEES 20.50

**TO ALL WHOM IT MAY CONCERN:**

The undersigned hereby certifies that he has caused to be located the  
PH 8 Lode Mining Claim in the following quarter  
sections(s):

<u>1/4</u>	<u>Section</u>	<u>Township</u>	<u>Range</u>	<u>Meridian</u>
<u>SW</u>	<u>36</u>	<u>24N</u>	<u>49E</u>	<u>MDBM</u>
_____	_____	_____	_____	<u>MDBM</u>
_____	_____	_____	_____	<u>MDBM</u>
_____	_____	_____	_____	<u>MDBM</u>

in Eureka County, Nevada, on the 10 day of  
February, 2004.

**RECORDER'S STAMP**

Name and mailing address of locator is:

TREND RESOURCES, LLC

35 North Edison Way, Suite 4

Reno, Nevada 89502

The Claim is approximately 1500 feet long and 600 feet wide, such that 10 feet  
are claimed in a Easterly direction and 1490 feet in a Westerly direction from  
the point of discovery (monument of location), at which the Notice of Location was posted, together with 300  
feet on each side of the monument of location and center line of the Claim. The general course of the lode or vein is  
from the East to the West direction.

The number, location and markings on each corner monument are as follows:

	<u>Location</u>	<u>Markings</u>	<u>Description</u>
No. 1:	<u>Northwest Corner</u>	<u>N.W. Corner PH 8</u>	<u>2" x 2" x 4' wood post</u>
No. 2:	<u>Northeast Corner</u>	<u>N.E. Corner PH 8</u>	<u>2" x 2" x 4' wood post</u>
No. 3:	<u>Southeast Corner</u>	<u>S.E. Corner PH 8</u>	<u>2" x 2" x 4' wood post</u>
No. 4:	<u>Southwest Corner</u>	<u>S.W. Corner PH 8</u>	<u>2" x 2" x 4' wood post</u>

As erected on the ground, each corner monument is marked as described above by  
scribed metal tags.

The work of location consisted of making a claim map as provided in NRS 517.040.

Dated this 29 day of April, 2004

SIGNATURE OF LOCATOR

By: *MS Subag*

Signature

Agent

Nevada - Lode Certificate of Location - NRS. 517.050

**187165**

BOOK 380 PAGE 138



**CERTIFICATE OF LOCATION  
LODE MINING CLAIM**

BOOK 380 PAGE 139  
OFFICIAL RECORDS  
RECORDED AT THE REQUEST OF  
*Trend Resources*  
2004 MAY -3 AM 11:47

EUREKA COUNTY, NEVADA  
M.H. REBALEATI, RECORDER  
FILE NO. FEES

**187166**

20.50

**TO ALL WHOM IT MAY CONCERN:**

The undersigned hereby certifies that he has caused to be located the  
PH 9 Lode Mining Claim in the following quarter  
sections(s):

<u>1/4</u>	<u>Section</u>	<u>Township</u>	<u>Range</u>	<u>Meridian</u>
SE	35	24N	49E	MDBM
SW	36	24N	49E	MDBM
				MDBM
				MDBM

in Eureka County, Nevada, on the 9 day of  
February, 2004.

**RECORDER'S STAMP**

Name and mailing address of locator is:

TREND RESOURCES, LLC

35 North Edison Way, Suite 4

Reno, Nevada 89502

The Claim is approximately 1500 feet long and 600 feet wide, such that 10 feet  
are claimed in a Westerly direction and 1490 feet in a Easterly direction from  
the point of discovery (monument of location), at which the Notice of Location was posted, together with 300  
feet on each side of the monument of location and center line of the Claim. The general course of the lode or vein is  
from the East to the West direction.

The number, location and markings on each corner monument are as follows:

	<u>Location</u>	<u>Markings</u>	<u>Description</u>
No. 1:	<u>Northwest Corner</u>	<u>N.W. Corner PH 9</u>	<u>2" x 2" x 4' wood post</u>
No. 2:	<u>Northeast Corner</u>	<u>N.E. Corner PH 9</u>	<u>2" x 2" x 4' wood post</u>
No. 3:	<u>Southeast Corner</u>	<u>S.E. Corner PH 9</u>	<u>2" x 2" x 4' wood post</u>
No. 4:	<u>Southwest Corner</u>	<u>S.W. Corner PH 9</u>	<u>2" x 2" x 4' wood post</u>

As erected on the ground, each corner monument is marked as described above by  
scribed metal tags.

The work of location consisted of making a claim map as provided in NRS 517.040.

Dated this 29 day of April, 2004

SIGNATURE OF LOCATOR

By: *NTS J. [Signature]*  
Signature  
Agent

Nevada - Lode Certificate of Location - NRS. 517.050

**187166**

BOOK 380 PAGE 139

**CERTIFICATE OF LOCATION  
LODE MINING CLAIM**

BOOK 380 PAGE 140  
OFFICIAL RECORDS  
RECORDED AT THE REQUEST OF  
*Trend Resources*  
2004 MAY -3 AM 11:48

EUREKA COUNTY, NEVADA  
M.H. REBALEATI, RECORDER  
FILE NO.

**187167**

FEES 20.50

**TO ALL WHOM IT MAY CONCERN:**

The undersigned hereby certifies that he has caused to be located the  
PH 10 Lode Mining Claim in the following quarter

sections(s):

<u>1/4</u>	<u>Section</u>	<u>Township</u>	<u>Range</u>	<u>Meridian</u>
SW	36	24N	49E	MDBM
				MDBM
				MDBM
				MDBM

in Eureka County, Nevada, on the 10 day of  
February, 2004.

**RECORDER'S STAMP**

Name and mailing address of locator is:

TREND RESOURCES, LLC

35 North Edison Way, Suite 4

Reno, Nevada 89502

The Claim is approximately 1500 feet long and 600 feet wide, such that 10 feet are claimed in a Easterly direction and 1490 feet in a Westerly direction from the point of discovery (monument of location), at which the Notice of Location was posted, together with 300 feet on each side of the monument of location and center line of the Claim. The general course of the lode or vein is from the East to the West direction.

The number, location and markings on each corner monument are as follows:

	<u>Location</u>	<u>Markings</u>	<u>Description</u>
No. 1:	<u>Northwest Corner</u>	<u>N.W. Corner PH 10</u>	<u>2" x 2" x 4' wood post</u>
No. 2:	<u>Northeast Corner</u>	<u>N.E. Corner PH 10</u>	<u>2" x 2" x 4' wood post</u>
No. 3:	<u>Southeast Corner</u>	<u>S.E. Corner PH 10</u>	<u>2" x 2" x 4' wood post</u>
No. 4:	<u>Southwest Corner</u>	<u>S.W. Corner PH 10</u>	<u>2" x 2" x 4' wood post</u>

As erected on the ground, each corner monument is marked as described above by scribed metal tags.

The work of location consisted of making a claim map as provided in NRS 517.040.

Dated this 29 day of April, 2004

SIGNATURE OF LOCATOR

By: *D S Siler*  
Signature  
Agent

Nevada - Lode Certificate of Location - NRS. 517.050

**187167**

BOOK 380 PAGE | 40

**CERTIFICATE OF LOCATION  
LODE MINING CLAIM**

**TO ALL WHOM IT MAY CONCERN:**

The undersigned hereby certifies that he has caused to be located the  
PH 11 Lode Mining Claim in the following quarter

sections(s):

<u>1/4</u>	<u>Section</u>	<u>Township</u>	<u>Range</u>	<u>Meridian</u>
<u>SE</u>	<u>35</u>	<u>24N</u>	<u>49E</u>	<u>MDBM</u>
<u>SW</u>	<u>36</u>	<u>24N</u>	<u>49E</u>	<u>MDBM</u>
				<u>MDBM</u>
				<u>MDBM</u>

in Eureka County, Nevada, on the 9 day of  
February, 2004.

BOOK 380 PAGE 141  
OFFICIAL RECORDS  
RECORDED AT THE REQUEST OF  
Trend Resources  
2004 MAY -3 AM 11:48

EUREKA COUNTY, NEVADA  
M.N. REBALEATI, RECORDER  
FILE NO. **187168**  
FEES 20.50

**RECORDER'S STAMP**

Name and mailing address of locator is:

TREND RESOURCES, LLC  
35 North Edison Way, Suite 4  
Reno, Nevada 89502

The Claim is approximately 1500 feet long and 600 feet wide, such that 10 feet  
are claimed in a Westerly direction and 1490 feet in a Easterly direction from  
the point of discovery (monument of location), at which the Notice of Location was posted, together with 300  
feet on each side of the monument of location and center line of the Claim. The general course of the lode or vein is  
from the East to the West direction.

The number, location and markings on each corner monument are as follows:

	<u>Location</u>	<u>Markings</u>	<u>Description</u>
No. 1:	<u>Northwest Corner</u>	<u>N.W. Corner PH 11</u>	<u>2" x 2" x 4' wood post</u>
No. 2:	<u>Northeast Corner</u>	<u>N.E. Corner PH 11</u>	<u>2" x 2" x 4' wood post</u>
No. 3:	<u>Southeast Corner</u>	<u>S.E. Corner PH 11</u>	<u>2" x 2" x 4' wood post</u>
No. 4:	<u>Southwest Corner</u>	<u>S.W. Corner PH 11</u>	<u>2" x 2" x 4' wood post</u>

As erected on the ground, each corner monument is marked as described above by  
scribed metal tags.

The work of location consisted of making a claim map as provided in NRS 517.040.

Dated this 29 day of April, 2004

SIGNATURE OF LOCATOR

By: DA S. S. S. S.  
Signature  
Agent

Nevada - Lode Certificate of Location - NRS. 517.050

**187168**

BOOK 380 PAGE | 4 |

**CERTIFICATE OF LOCATION  
LODE MINING CLAIM**

**TO ALL WHOM IT MAY CONCERN:**

The undersigned hereby certifies that he has caused to be located the  
PH 12 Lode Mining Claim in the following quarter  
sections(s):

<u>1/4</u>	<u>Section</u>	<u>Township</u>	<u>Range</u>	<u>Meridian</u>
SW	36	24N	49E	MDBM
				MDBM
				MDBM
				MDBM

in Eureka County, Nevada, on the 10 day of  
February, 2004.

BOOK 380 PAGE 142  
OFFICIAL RECORDS  
RECORDED AT THE REQUEST OF  
*Trend Resources*  
2004 MAY -3 AM 11:48

EUREKA COUNTY, NEVADA  
M.N. REBALEATI, RECORDER  
FILE NO. **187169** FEES 20.50

**RECORDER'S STAMP**

Name and mailing address of locator is:

TREND RESOURCES, LLC

35 North Edison Way, Suite 4

Reno, Nevada 89502

The Claim is approximately 1500 feet long and 600 feet wide, such that 10 feet  
are claimed in a Easterly direction and 1490 feet in a Westerly direction from  
the point of discovery (monument of location), at which the Notice of Location was posted, together with 300  
feet on each side of the monument of location and center line of the Claim. The general course of the lode or vein is  
from the East to the West direction.

The number, location and markings on each corner monument are as follows:

	<u>Location</u>	<u>Markings</u>	<u>Description</u>
No. 1:	Northwest Corner	N.W. Corner PH 12	2" x 2" x 4' wood post
No. 2:	Northeast Corner	N.E. Corner PH 12	2" x 2" x 4' wood post
No. 3:	Southeast Corner	S.E. Corner PH 12	2" x 2" x 4' wood post
No. 4:	Southwest Corner	S.W. Corner PH 12	2" x 2" x 4' wood post

As erected on the ground, each corner monument is marked as described above by  
scribed metal tags.

The work of location consisted of making a claim map as provided in NRS 517.040.

Dated this 29 day of April, 2004

SIGNATURE OF LOCATOR

By: *DTG*

Signature

Agent

Nevada - Lode Certificate of Location - NRS. 517.050

**187169**

BOOK 380 PAGE 142

**CERTIFICATE OF LOCATION  
LODE MINING CLAIM**

**TO ALL WHOM IT MAY CONCERN:**

The undersigned hereby certifies that he has caused to be located the  
PH 13 Lode Mining Claim in the following quarter  
sections(s):

<u>1/4</u>	<u>Section</u>	<u>Township</u>	<u>Range</u>	<u>Meridian</u>
SE	35	24N	49E	MDBM
SW	36	24N	49E	MDBM
NE	35	24N	49E	MDBM
NW	36	24N	49E	MDBM

in Eureka County, Nevada, on the 9 day of  
February, 2004.

-BOOK 380 PAGE 143  
OFFICIAL RECORDS  
RECORDED AT THE REQUEST OF  
Trend Resources  
2004 MAY -3 AM 11:48

EUREKA COUNTY, NEVADA  
M.N. REBALEATI, RECORDER  
FILE NO.

**187170**

FEES 20.50

**RECORDER'S STAMP**

Name and mailing address of locator is:

TREND RESOURCES, LLC

35 North Edison Way, Suite 4

Reno, Nevada 89502

The Claim is approximately 1500 feet long and 600 feet wide, such that 10 feet  
are claimed in a Westerly direction and 1490 feet in a Easterly direction from  
the point of discovery (monument of location), at which the Notice of Location was posted, together with 300  
feet on each side of the monument of location and center line of the Claim. The general course of the lode or vein is  
from the East to the West direction.

The number, location and markings on each corner monument are as follows:

	<u>Location</u>	<u>Markings</u>	<u>Description</u>
No. 1:	<u>Northwest Corner</u>	<u>N.W. Corner PH 13</u>	<u>2" x 2" x 4' wood post</u>
No. 2:	<u>Northeast Corner</u>	<u>N.E. Corner PH 13</u>	<u>2" x 2" x 4' wood post</u>
No. 3:	<u>Southeast Corner</u>	<u>S.E. Corner PH 13</u>	<u>2" x 2" x 4' wood post</u>
No. 4:	<u>Southwest Corner</u>	<u>S.W. Corner PH 13</u>	<u>2" x 2" x 4' wood post</u>

As erected on the ground, each corner monument is marked as described above by  
scribed metal tags.

The work of location consisted of making a claim map as provided in NRS 517.040.

Dated this 29 day of April, 2004

SIGNATURE OF LOCATOR

By:

D & S Gilberg

Signature

Agent

Nevada - Lode Certificate of Location - NRS 517.050

**187170**

BOOK 380 PAGE 144  
OFFICIAL RECORDS  
RECORDED AT THE REQUEST OF  
*Trend Resources*  
2004 MAY -3 AM 11:48

**CERTIFICATE OF LOCATION  
LODE MINING CLAIM**

**TO ALL WHOM IT MAY CONCERN:**

The undersigned hereby certifies that he has caused to be located the  
PH 14 Lode Mining Claim in the following quarter

sections(s):

1/4	Section	Township	Range	Meridian
SW	36	24N	49E	MDBM
NW	36	24N	49E	MDBM
				MDBM
				MDBM

in Eureka County, Nevada, on the 10 day of  
February, 2004.

**RECORDER'S STAMP**

Name and mailing address of locator is:

TREND RESOURCES, LLC  
35 North Edison Way, Suite 4  
Reno, Nevada 89502

The Claim is approximately 1500 feet long and 600 feet wide, such that 10 feet  
are claimed in a Easterly direction and 1490 feet in a Westerly direction from  
the point of discovery (monument of location), at which the Notice of Location was posted, together with 300  
feet on each side of the monument of location and center line of the Claim. The general course of the lode or vein is  
from the East to the West direction.

The number, location and markings on each corner monument are as follows:

	Location	Markings	Description
No. 1:	Northwest Corner	N.W. Corner PH 14	2" x 2" x 4' wood post
No. 2:	Northeast Corner	N.E. Corner PH 14	2" x 2" x 4' wood post
No. 3:	Southeast Corner	S.E. Corner PH 14	2" x 2" x 4' wood post
No. 4:	Southwest Corner	S.W. Corner PH 14	2" x 2" x 4' wood post

As erected on the ground, each corner monument is marked as described above by  
scribed metal tags.

The work of location consisted of making a claim map as provided in NRS 517.040.

Dated this 29 day of April, 2004

SIGNATURE OF LOCATOR

By: *Pat S. Luby*  
Signature  
Agent

EUREKA COUNTY, NEVADA  
M.H. REBALEATI, RECORDER  
FILE NO. **187171** FEES 20.50

Nevada - Lode Certificate of Location - NRS. 517.050

**187171**

BOOK 380 PAGE | 44

**CERTIFICATE OF LOCATION  
LODE MINING CLAIM**

**TO ALL WHOM IT MAY CONCERN:**

The undersigned hereby certifies that he has caused to be located the  
PH 15 Lode Mining Claim in the following quarter

sections(s):

<u>1/4</u>	<u>Section</u>	<u>Township</u>	<u>Range</u>	<u>Meridian</u>
NW	36	24N	49E	MDBM
NE	35	24N	49E	MDBM
				MDBM
				MDBM

in Eureka County, Nevada, on the 10 day of  
February, 2004.

**RECORDER'S STAMP**

Name and mailing address of locator is:

TREND RESOURCES, LLC  
35 North Edison Way, Suite 4  
Reno, Nevada 89502

The Claim is approximately 1500 feet long and 600 feet wide, such that 10 feet  
are claimed in a Easterly direction and 1490 feet in a Westerly direction from  
the point of discovery (monument of location), at which the Notice of Location was posted, together with 300  
feet on each side of the monument of location and center line of the Claim. The general course of the lode or vein is  
from the East to the West direction.

The number, location and markings on each corner monument are as follows:

	<u>Location</u>	<u>Markings</u>	<u>Description</u>
No. 1:	Northwest Corner	N.W. Corner PH 15	2" x 2" x 4' wood post
No. 2:	Northeast Corner	N.E. Corner PH 15	2" x 2" x 4' wood post
No. 3:	Southeast Corner	S.E. Corner PH 15	2" x 2" x 4' wood post
No. 4:	Southwest Corner	S.W. Corner PH 15	2" x 2" x 4' wood post

As erected on the ground, each corner monument is marked as described above by  
scribed metal tags.

The work of location consisted of making a claim map as provided in NRS 517.040.

Dated this 29 day of April, 2004

SIGNATURE OF LOCATOR

By: [Signature]  
Signature  
Agent

BOOK 380 PAGE 145  
OFFICIAL RECORDS  
RECORDED AT THE REQUEST OF  
Trend Resources  
2004 MAY -3 AM 11:48  
EUREKA COUNTY, NEVADA  
M.H. REBALEATI, RECORDER  
FILE NO. 187172 FEES 20.50

Nevada - Lode Certificate of Location - NRS. 517.050

**187172**

BOOK 380 PAGE | 45

**CERTIFICATE OF LOCATION  
LODE MINING CLAIM**

BOOK 380 PAGE 146  
OFFICIAL RECORDS  
RECORDED AT THE REQUEST OF  
Trend Resources  
2004 MAY -3 AM 11:48

EUREKA COUNTY, NEVADA  
M.N. REBAL EAT. RECORDER  
FILE NO. 187173  
FEES 20.50

**TO ALL WHOM IT MAY CONCERN:**

The undersigned hereby certifies that he has caused to be located the  
PH 16 Lode Mining Claim in the following quarter

sections(s):

<u>1/4</u>	<u>Section</u>	<u>Township</u>	<u>Range</u>	<u>Meridian</u>
<u>NW</u>	<u>36</u>	<u>24N</u>	<u>49E</u>	<u>MDBM</u>
				<u>MDBM</u>
				<u>MDBM</u>
				<u>MDBM</u>

in Eureka County, Nevada, on the 10 day of  
February, 2004.

**RECORDER'S STAMP**

Name and mailing address of locator is:

TREND RESOURCES, LLC

35 North Edison Way, Suite 4

Reno, Nevada 89502

The Claim is approximately 1500 feet long and 600 feet wide, such that 10 feet  
are claimed in a Westerly direction and 1490 feet in a Easterly direction from  
the point of discovery (monument of location), at which the Notice of Location was posted, together with 300  
feet on each side of the monument of location and center line of the Claim. The general course of the lode or vein is  
from the East to the West direction.

The number, location and markings on each corner monument are as follows:

	<u>Location</u>	<u>Markings</u>	<u>Description</u>
No. 1:	<u>Northwest Corner</u>	<u>N.W. Corner PH 16</u>	<u>2" x 2" x 4' wood post</u>
No. 2:	<u>Northeast Corner</u>	<u>N.E. Corner PH 16</u>	<u>2" x 2" x 4' wood post</u>
No. 3:	<u>Southeast Corner</u>	<u>S.E. Corner PH 16</u>	<u>2" x 2" x 4' wood post</u>
No. 4:	<u>Southwest Corner</u>	<u>S.W. Corner PH 16</u>	<u>2" x 2" x 4' wood post</u>

As erected on the ground, each corner monument is marked as described above by  
scribed metal tags.

The work of location consisted of making a claim map as provided in NRS 517.040.

Dated this 29 day of April, 2004

SIGNATURE OF LOCATOR

By: [Signature]

Signature

Agent

Nevada - Lode Certificate of Location - NRS. 517.050

**187173**

BOOK 380 PAGE 146



BOOK 380 PAGE 147  
OFFICIAL RECORDS  
RECORDED AT THE REQUEST OF  
*Trend Resources*  
2004 MAY -3 AM 11:48

**CERTIFICATE OF LOCATION  
LODE MINING CLAIM**

**TO ALL WHOM IT MAY CONCERN:**

EUREKA COUNTY, NEVADA  
M.H. REBALEATI, RECORDER  
FILE NO. FEES 20.50

The undersigned hereby certifies that he has caused to be located the  
PH 17 Lode Mining Claim in the following quarter  
sections(s):

<u>1/4</u>	<u>Section</u>	<u>Township</u>	<u>Range</u>	<u>Meridian</u>
NW	36	24N	49E	MDBM
NE	35	24N	49E	MDBM
				MDBM
				MDBM

**187174**

in Eureka County, Nevada, on the 10 day of  
February, 2004.

**RECORDER'S STAMP**

Name and mailing address of locator is:

TREND RESOURCES, LLC

35 North Edison Way, Suite 4

Reno, Nevada 89502

The Claim is approximately 1500 feet long and 600 feet wide, such that 10 feet  
are claimed in a Easterly direction and 1490 feet in a Westerly direction from  
the point of discovery (monument of location), at which the Notice of Location was posted, together with 300  
feet on each side of the monument of location and center line of the Claim. The general course of the lode or vein is  
from the East to the West direction.

The number, location and markings on each corner monument are as follows:

	<u>Location</u>	<u>Markings</u>	<u>Description</u>
No. 1:	<u>Northwest Corner</u>	<u>N.W. Corner PH 17</u>	<u>2" x 2" x 4' wood post</u>
No. 2:	<u>Northeast Corner</u>	<u>N.E. Corner PH 17</u>	<u>2" x 2" x 4' wood post</u>
No. 3:	<u>Southeast Corner</u>	<u>S.E. Corner PH 17</u>	<u>2" x 2" x 4' wood post</u>
No. 4:	<u>Southwest Corner</u>	<u>S.W. Corner PH 17</u>	<u>2" x 2" x 4' wood post</u>

As erected on the ground, each corner monument is marked as described above by  
scribed metal tags.

The work of location consisted of making a claim map as provided in NRS 517.040.

Dated this 29 day of April, 2004

SIGNATURE OF LOCATOR

By: *Det S. S. S. S.*  
Signature Agent

Nevada - Lode Certificate of Location - NRS. 517.050

**187174**

BOOK 380 PAGE 147

**CERTIFICATE OF LOCATION  
LODE MINING CLAIM**

**TO ALL WHOM IT MAY CONCERN:**

The undersigned hereby certifies that he has caused to be located the  
PH 18 Lode Mining Claim in the following quarter  
sections(s):

<u>1/4</u>	<u>Section</u>	<u>Township</u>	<u>Range</u>	<u>Meridian</u>
NW	36	24N	49E	MDBM
				MDBM
				MDBM
				MDBM

in Eureka County, Nevada, on the 10 day of  
February, 2004.

BOOK 380 PAGE 148  
OFFICIAL RECORDS  
RECORDED AT THE REQUEST OF  
Trend Resources  
2004 MAY -3 AM 11:48  
EUREKA COUNTY, NEVADA  
M.H. REBALEATI, RECORDER  
FILE NO. **187175** FEES 20.50

**RECORDER'S STAMP**

Name and mailing address of locator is:

TREND RESOURCES, LLC

35 North Edison Way, Suite 4

Reno, Nevada 89502

The Claim is approximately 1500 feet long and 600 feet wide, such that 10 feet  
are claimed in a Westerly direction and 1490 feet in a Easterly direction from  
the point of discovery (monument of location), at which the Notice of Location was posted, together with 300  
feet on each side of the monument of location and center line of the Claim. The general course of the lode or vein is  
from the East to the West direction.

The number, location and markings on each corner monument are as follows:

	<u>Location</u>	<u>Markings</u>	<u>Description</u>
No. 1:	Northwest Corner	N.W. Corner PH 18	2" x 2" x 4' wood post
No. 2:	Northeast Corner	N.E. Corner PH 18	2" x 2" x 4' wood post
No. 3:	Southeast Corner	S.E. Corner PH 18	2" x 2" x 4' wood post
No. 4:	Southwest Corner	S.W. Corner PH 18	2" x 2" x 4' wood post

As erected on the ground, each corner monument is marked as described above by  
scribed metal tags.

The work of location consisted of making a claim map as provided in NRS 517.040.

Dated this 29 day of April, 2004

SIGNATURE OF LOCATOR

By: [Signature]  
Signature Agent

Nevada - Lode Certificate of Location - NRS. 517.050

**187175**

BOOK 380 PAGE 148

**CERTIFICATE OF LOCATION  
LODE MINING CLAIM**

BOOK 380 PAGE 149  
OFFICIAL RECORDS  
RECORDED AT THE REQUEST OF  
*Trend Resources*  
2004 MAY -3 AM 11:48

EUREKA COUNTY, NEVADA  
M.N. REBALEATI, RECORDER  
FILE NO. FEES \$20.50

**TO ALL WHOM IT MAY CONCERN:**

The undersigned hereby certifies that he has caused to be located the  
PH 19 Lode Mining Claim in the following quarter

sections(s):

<u>1/4</u>	<u>Section</u>	<u>Township</u>	<u>Range</u>	<u>Meridian</u>
NW	36	24N	49E	MDBM
NE	35	24N	49E	MDBM
				MDBM
				MDBM

**187176**

in Eureka County, Nevada, on the 10 day of  
February, 2004.

**RECORDER'S STAMP**

Name and mailing address of locator is:

TREND RESOURCES, LLC

35 North Edison Way, Suite 4

Reno, Nevada 89502

The Claim is approximately 1500 feet long and 600 feet wide, such that 10 feet  
are claimed in a Easterly direction and 1490 feet in a Westerly direction from  
the point of discovery (monument of location), at which the Notice of Location was posted, together with 300  
feet on each side of the monument of location and center line of the Claim. The general course of the lode or vein is  
from the East to the West direction.

The number, location and markings on each corner monument are as follows:

	<u>Location</u>	<u>Markings</u>	<u>Description</u>
No. 1:	Northwest Corner	N.W. Corner PH 19	2" x 2" x 4' wood post
No. 2:	Northeast Corner	N.E. Corner PH 19	2" x 2" x 4' wood post
No. 3:	Southeast Corner	S.E. Corner PH 19	2" x 2" x 4' wood post
No. 4:	Southwest Corner	S.W. Corner PH 19	2" x 2" x 4' wood post

As erected on the ground, each corner monument is marked as described above by  
scribed metal tags.

The work of location consisted of making a claim map as provided in NRS 517.040.

Dated this 29 day of April, 2004

SIGNATURE OF LOCATOR

By: *At S. Suber*

Signature

Agent

Nevada - Lode Certificate of Location - NRS. 517.050

**187176**

BOOK 380 PAGE | 49

**CERTIFICATE OF LOCATION  
LODE MINING CLAIM**

BOOK 380 PAGE 150  
OFFICIAL RECORDS  
RECORDED AT THE REQUEST OF  
*Trend Resources*  
2004 MAY -3 AM 11:48

EUREKA COUNTY, NEVADA  
M.N. REBALEATI, RECORDER  
FILE NO. FEES 20.50

**TO ALL WHOM IT MAY CONCERN:**

The undersigned hereby certifies that he has caused to be located the  
PH 20 Lode Mining Claim in the following quarter  
sections(s):

<u>1/4</u>	<u>Section</u>	<u>Township</u>	<u>Range</u>	<u>Meridian</u>
NW	36	24N	49E	MDBM
				MDBM
				MDBM
				MDBM

in Eureka County, Nevada, on the 10 day of  
February, 2004.

**RECORDER'S STAMP**

Name and mailing address of locator is:

TREND RESOURCES, LLC

35 North Edison Way, Suite 4

Reno, Nevada 89502

The Claim is approximately 1500 feet long and 600 feet wide, such that 10 feet  
are claimed in a Westerly direction and 1490 feet in a Easterly direction from  
the point of discovery (monument of location), at which the Notice of Location was posted, together with 300  
feet on each side of the monument of location and center line of the Claim. The general course of the lode or vein is  
from the East to the West direction.

The number, location and markings on each corner monument are as follows:

	<u>Location</u>	<u>Markings</u>	<u>Description</u>
No. 1:	<u>Northwest Corner</u>	<u>N.W. Corner PH 20</u>	<u>2" x 2" x 4' wood post</u>
No. 2:	<u>Northeast Corner</u>	<u>N.E. Corner PH 20</u>	<u>2" x 2" x 4' wood post</u>
No. 3:	<u>Southeast Corner</u>	<u>S.E. Corner PH 20</u>	<u>2" x 2" x 4' wood post</u>
No. 4:	<u>Southwest Corner</u>	<u>S.W. Corner PH 20</u>	<u>2" x 2" x 4' wood post</u>

As erected on the ground, each corner monument is marked as described above by  
scribed metal tags.

The work of location consisted of making a claim map as provided in NRS 517.040.

Dated this 29 day of April, 2004

SIGNATURE OF LOCATOR

By: *D.S. Linder*

Signature

Agent

Nevada - Lode Certificate of Location - NRS. 517.050

**187177**

BOOK 380 PAGE 150

**CERTIFICATE OF LOCATION  
LODE MINING CLAIM**

BOOK 380 PAGE 151  
OFFICIAL RECORDS  
RECORDED AT THE REQUEST OF  
Trend Resources  
2004 MAY -3 AM 11:48

EUREKA COUNTY, NEVADA  
M.N. REBALEATI, RECORDER  
FILE NO. \_\_\_\_\_ FEES 20.50

**187178**

**TO ALL WHOM IT MAY CONCERN:**

The undersigned hereby certifies that he has caused to be located the  
PH 21 Lode Mining Claim in the following quarter

sections(s):

<u>1/4</u>	<u>Section</u>	<u>Township</u>	<u>Range</u>	<u>Meridian</u>
NW	36	24N	49E	MDBM
NE	35	24N	49E	MDBM
SE	26	24N	49E	MDBM
SW	25	24N	49E	MDBM

in Eureka County, Nevada, on the 10 day of  
February, 2004.

**RECORDER'S STAMP**

Name and mailing address of locator is:

TREND RESOURCES, LLC

35 North Edison Way, Suite 4

Reno, Nevada 89502

The Claim is approximately 1500 feet long and 600 feet wide, such that 10 feet  
are claimed in a Easterly direction and 1490 feet in a Westerly direction from  
the point of discovery (monument of location), at which the Notice of Location was posted, together with 300  
feet on each side of the monument of location and center line of the Claim. The general course of the lode or vein is  
from the East to the West direction.

The number, location and markings on each corner monument are as follows:

	<u>Location</u>	<u>Markings</u>	<u>Description</u>
No. 1:	<u>Northwest Corner</u>	<u>N.W. Corner PH 21</u>	<u>2" x 2" x 4' wood post</u>
No. 2:	<u>Northeast Corner</u>	<u>N.E. Corner PH 21</u>	<u>2" x 2" x 4' wood post</u>
No. 3:	<u>Southeast Corner</u>	<u>S.E. Corner PH 21</u>	<u>2" x 2" x 4' wood post</u>
No. 4:	<u>Southwest Corner</u>	<u>S.W. Corner PH 21</u>	<u>2" x 2" x 4' wood post</u>

As erected on the ground, each corner monument is marked as described above by  
scribed metal tags.

The work of location consisted of making a claim map as provided in NRS 517.040.

Dated this 29 day of April, 2004

SIGNATURE OF LOCATOR

By: D S Diney  
Signature  
Agent

Nevada - Lode Certificate of Location - NRS. 517.050

**187178**

BOOK 380 PAGE 151

**CERTIFICATE OF LOCATION  
LODE MINING CLAIM**

**TO ALL WHOM IT MAY CONCERN:**

The undersigned hereby certifies that he has caused to be located the  
PH 22 Lode Mining Claim in the following quarter

sections(s):

<u>1/4</u>	<u>Section</u>	<u>Township</u>	<u>Range</u>	<u>Meridian</u>
NW	36	24N	49E	MDBM
SW	25	24N	49E	MDBM
				MDBM
				MDBM

in Eureka County, Nevada, on the 10 day of  
February, 2004.

**RECORDER'S STAMP**

Name and mailing address of locator is:

TREND RESOURCES, LLC

35 North Edison Way, Suite 4

Reno, Nevada 89502

The Claim is approximately 1500 feet long and 600 feet wide, such that 10 feet  
are claimed in a Westerly direction and 1490 feet in a Easterly direction from  
the point of discovery (monument of location), at which the Notice of Location was posted, together with 300  
feet on each side of the monument of location and center line of the Claim. The general course of the lode or vein is  
from the East to the West direction.

The number, location and markings on each corner monument are as follows:

	<u>Location</u>	<u>Markings</u>	<u>Description</u>
No. 1:	<u>Northwest Corner</u>	<u>N.W. Corner PH 22</u>	<u>2" x 2" x 4' wood post</u>
No. 2:	<u>Northeast Corner</u>	<u>N.E. Corner PH 22</u>	<u>2" x 2" x 4' wood post</u>
No. 3:	<u>Southeast Corner</u>	<u>S.E. Corner PH 22</u>	<u>2" x 2" x 4' wood post</u>
No. 4:	<u>Southwest Corner</u>	<u>S.W. Corner PH 22</u>	<u>2" x 2" x 4' wood post</u>

As erected on the ground, each corner monument is marked as described above by  
scribed metal tags.

The work of location consisted of making a claim map as provided in NRS 517.040.

Dated this 29 day of April, 2004

SIGNATURE OF LOCATOR

By: [Signature]  
Signature  
Agent

BOOK 380 PAGE 52  
OFFICIAL RECORDS  
RECORDED AT THE REQUEST OF  
Trend Resources  
2004 MAY -3 AM 11:48

EUREKA COUNTY, NEVADA  
M.N. REBALEATI, RECORDER  
FILE NO. 187179  
FEES 20.50

Nevada - Lode Certificate of Location - NRS. 517.050

**187179**

BOOK 380 PAGE 52

**CERTIFICATE OF LOCATION  
LODE MINING CLAIM**

**TO ALL WHOM IT MAY CONCERN:**

The undersigned hereby certifies that he has caused to be located the  
PH 23 Lode Mining Claim in the following quarter

sections(s):

<u>1/4</u>	<u>Section</u>	<u>Township</u>	<u>Range</u>	<u>Meridian</u>
SW	25	24N	49E	MDBM
SE	26	24N	49E	MDBM
				MDBM
				MDBM

in Eureka County, Nevada, on the 10 day of  
February, 2004.

**RECORDER'S STAMP**

Name and mailing address of locator is:

TREND RESOURCES, LLC  
35 North Edison Way, Suite 4  
Reno, Nevada 89502

The Claim is approximately 1500 feet long and 600 feet wide, such that 10 feet  
are claimed in a Easterly direction and 1490 feet in a Westerly direction from  
the point of discovery (monument of location), at which the Notice of Location was posted, together with 300  
feet on each side of the monument of location and center line of the Claim. The general course of the lode or vein is  
from the East to the West direction.

The number, location and markings on each corner monument are as follows:

	<u>Location</u>	<u>Markings</u>	<u>Description</u>
No. 1:	<u>Northwest Corner</u>	<u>N.W. Corner PH 23</u>	<u>2" x 2" x 4' wood post</u>
No. 2:	<u>Northeast Corner</u>	<u>N.E. Corner PH 23</u>	<u>2" x 2" x 4' wood post</u>
No. 3:	<u>Southeast Corner</u>	<u>S.E. Corner PH 23</u>	<u>2" x 2" x 4' wood post</u>
No. 4:	<u>Southwest Corner</u>	<u>S.W. Corner PH 23</u>	<u>2" x 2" x 4' wood post</u>

As erected on the ground, each corner monument is marked as described above by  
scribed metal tags.

The work of location consisted of making a claim map as provided in NRS 517.040.

Dated this 29 day of April, 2004

SIGNATURE OF LOCATOR

By: [Signature]

Signature

Agent

BOOK 380 PAGE 53  
OFFICIAL RECORDS  
RECORDED AT THE REQUEST OF  
Trend Resources  
2004 MAY -3 AM 11:48

EUREKA COUNTY, NEVADA  
M.N. REBAL. RECORDER  
FILE NO. **187180**  
FEES 20.50

**187180**

**CERTIFICATE OF LOCATION  
LODE MINING CLAIM**

BOOK 380 PAGE 154  
OFFICIAL RECORDS  
RECORDED AT THE REQUEST OF  
*Trend Resources*  
2004 MAY -3 AM 11:49

**TO ALL WHOM IT MAY CONCERN:**

The undersigned hereby certifies that he has caused to be located the  
PH 24 Lode Mining Claim in the following quarter  
sections(s):

<u>1/4</u>	<u>Section</u>	<u>Township</u>	<u>Range</u>	<u>Meridian</u>
SW	25	24N	49E	MDBM
				MDBM
				MDBM
				MDBM

in Eureka County, Nevada, on the 10 day of  
February, 2004.

**187181**

EUREKA COUNTY, NEVADA  
M.H. REBALEATI, RECORDER  
FILE NO. FEES 20.50

**RECORDER'S STAMP**

Name and mailing address of locator is:

TREND RESOURCES, LLC

35 North Edison Way, Suite 4  
Reno, Nevada 89502

The Claim is approximately 1500 feet long and 600 feet wide, such that 10 feet  
are claimed in a Westerly direction and 1490 feet in a Easterly direction from  
the point of discovery (monument of location), at which the Notice of Location was posted, together with 300  
feet on each side of the monument of location and center line of the Claim. The general course of the lode or vein is  
from the East to the West direction.

The number, location and markings on each corner monument are as follows:

	<u>Location</u>	<u>Markings</u>	<u>Description</u>
No. 1:	<u>Northwest Corner</u>	<u>N.W. Corner PH 24</u>	<u>2" x 2" x 4' wood post</u>
No. 2:	<u>Northeast Corner</u>	<u>N.E. Corner PH 24</u>	<u>2" x 2" x 4' wood post</u>
No. 3:	<u>Southeast Corner</u>	<u>S.E. Corner PH 24</u>	<u>2" x 2" x 4' wood post</u>
No. 4:	<u>Southwest Corner</u>	<u>S.W. Corner PH 24</u>	<u>2" x 2" x 4' wood post</u>

As erected on the ground, each corner monument is marked as described above by  
scribed metal tags.

The work of location consisted of making a claim map as provided in NRS 517.040.

Dated this 29 day of April, 2004

SIGNATURE OF LOCATOR

By: *MTS Duboy*

Signature

Agent

Nevada - Lode Certificate of Location - NRS. 517.050

**187181**

BOOK 380 PAGE 154



**CERTIFICATE OF LOCATION  
LODE MINING CLAIM**

BOOK 380 PAGE 155  
OFFICIAL RECORDS  
RECORDED AT THE REQUEST OF  
*Trend Resources*  
2004 MAY -3 AM 11:49

EUREKA COUNTY, NEVADA  
M.N. REBALEATI, RECORDER  
FILE NO. **187182** FEES \$20.50

**TO ALL WHOM IT MAY CONCERN:**

The undersigned hereby certifies that he has caused to be located the  
PH 25 Lode Mining Claim in the following quarter  
sections(s):

<u>1/4</u>	<u>Section</u>	<u>Township</u>	<u>Range</u>	<u>Meridian</u>
SW	25	24N	49E	MDBM
SE	26	24N	49E	MDBM
				MDBM
				MDBM

in Eureka County, Nevada, on the 10 day of  
February, 2004.

**RECORDER'S STAMP**

Name and mailing address of locator is:

TREND RESOURCES, LLC  
35 North Edison Way, Suite 4  
Reno, Nevada 89502

The Claim is approximately 1500 feet long and 600 feet wide, such that 10 feet  
are claimed in a Easterly direction and 1490 feet in a Westerly direction from  
the point of discovery (monument of location), at which the Notice of Location was posted, together with 300  
feet on each side of the monument of location and center line of the Claim. The general course of the lode or vein is  
from the East to the West direction.

The number, location and markings on each corner monument are as follows:

	<u>Location</u>	<u>Markings</u>	<u>Description</u>
No. 1:	<u>Northwest Corner</u>	<u>N.W. Corner PH 25</u>	<u>2" x 2" x 4' wood post</u>
No. 2:	<u>Northeast Corner</u>	<u>N.E. Corner PH 25</u>	<u>2" x 2" x 4' wood post</u>
No. 3:	<u>Southeast Corner</u>	<u>S.E. Corner PH 25</u>	<u>2" x 2" x 4' wood post</u>
No. 4:	<u>Southwest Corner</u>	<u>S.W. Corner PH 25</u>	<u>2" x 2" x 4' wood post</u>

As erected on the ground, each corner monument is marked as described above by  
scribed metal tags.

The work of location consisted of making a claim map as provided in NRS 517.040.

Dated this 29 day of April, 2004

SIGNATURE OF LOCATOR

By: *D. S. Dinter*  
Signature  
Agent

Nevada - Lode Certificate of Location - NRS. 517.050

**187182**

BOOK 380 PAGE 155

**CERTIFICATE OF LOCATION  
LODE MINING CLAIM**

**TO ALL WHOM IT MAY CONCERN:**

The undersigned hereby certifies that he has caused to be located the  
PH 26 Lode Mining Claim in the following quarter  
sections(s):

<u>1/4</u>	<u>Section</u>	<u>Township</u>	<u>Range</u>	<u>Meridian</u>
<u>SW</u>	<u>25</u>	<u>24N</u>	<u>49E</u>	<u>MDBM</u>
_____	_____	_____	_____	<u>MDBM</u>
_____	_____	_____	_____	<u>MDBM</u>
_____	_____	_____	_____	<u>MDBM</u>

in Eureka County, Nevada, on the 10 day of  
February, 2004.

**RECORDER'S STAMP**

Name and mailing address of locator is:

TREND RESOURCES, LLC

35 North Edison Way, Suite 4

Reno, Nevada 89502

The Claim is approximately 1500 feet long and 600 feet wide, such that 10 feet  
are claimed in a Westerly direction and 1490 feet in a Easterly direction from  
the point of discovery (monument of location), at which the Notice of Location was posted, together with 300  
feet on each side of the monument of location and center line of the Claim. The general course of the lode or vein is  
from the East to the West direction.

The number, location and markings on each corner monument are as follows:

	<u>Location</u>	<u>Markings</u>	<u>Description</u>
No. 1:	<u>Northwest Corner</u>	<u>N.W. Corner PH 26</u>	<u>2" x 2" x 4' wood post</u>
No. 2:	<u>Northeast Corner</u>	<u>N.E. Corner PH 26</u>	<u>2" x 2" x 4' wood post</u>
No. 3:	<u>Southeast Corner</u>	<u>S.E. Corner PH 26</u>	<u>2" x 2" x 4' wood post</u>
No. 4:	<u>Southwest Corner</u>	<u>S.W. Corner PH 26</u>	<u>2" x 2" x 4' wood post</u>

As erected on the ground, each corner monument is marked as described above by  
scribed metal tags.

The work of location consisted of making a claim map as provided in NRS 517.040.

Dated this 29 day of April, 2004

SIGNATURE OF LOCATOR

By: [Signature]  
Signature  
Agent

BOOK 380 PAGE 156  
OFFICIAL RECORDS  
RECORDED AT THE REQUEST OF  
Trend Resources  
2004 MAY -3 AM 11:49

EUREKA COUNTY, NEVADA  
M.N. REBALEATI, RECORDER  
FILE NO. **187183** FEES 20.50

Nevada - Lode Certificate of Location - NRS. 517.050

**187183**

BOOK 380 PAGE 156

**CERTIFICATE OF LOCATION  
LODE MINING CLAIM**

BOOK 380 PAGE 157  
OFFICIAL RECORDS  
RECORDED AT THE REQUEST OF  
*Trend Resources*  
2004 MAY -3 AM 11:49

EUREKA COUNTY, NEVADA  
M.N. REBALEATI, RECORDER  
FILE NO. FEES

**187184**

20.50

**TO ALL WHOM IT MAY CONCERN:**

The undersigned hereby certifies that he has caused to be located the  
PH 27 Lode Mining Claim in the following quarter

sections(s):

<u>1/4</u>	<u>Section</u>	<u>Township</u>	<u>Range</u>	<u>Meridian</u>
SW	25	24N	49E	MDBM
SE	26	24N	49E	MDBM
				MDBM
				MDBM

in Eureka County, Nevada, on the 10 day of  
February, 2004.

**RECORDER'S STAMP**

Name and mailing address of locator is:

TREND RESOURCES, LLC

35 North Edison Way, Suite 4

Reno, Nevada 89502

The Claim is approximately 1500 feet long and 600 feet wide, such that 10 feet  
are claimed in a Easterly direction and 1490 feet in a Westerly direction from  
the point of discovery (monument of location), at which the Notice of Location was posted, together with 300  
feet on each side of the monument of location and center line of the Claim. The general course of the lode or vein is  
from the East to the West direction.

The number, location and markings on each corner monument are as follows:

	<u>Location</u>	<u>Markings</u>	<u>Description</u>
No. 1:	<u>Northwest Corner</u>	<u>N.W. Corner PH 27</u>	<u>2" x 2" x 4' wood post</u>
No. 2:	<u>Northeast Corner</u>	<u>N.E. Corner PH 27</u>	<u>2" x 2" x 4' wood post</u>
No. 3:	<u>Southeast Corner</u>	<u>S.E. Corner PH 27</u>	<u>2" x 2" x 4' wood post</u>
No. 4:	<u>Southwest Corner</u>	<u>S.W. Corner PH 27</u>	<u>2" x 2" x 4' wood post</u>

As erected on the ground, each corner monument is marked as described above by  
scribed metal tags.

The work of location consisted of making a claim map as provided in NRS 517.040.

Dated this 29 day of April, 2004

SIGNATURE OF LOCATOR

By:

*DA S. Suber*  
Signature

Agent

Nevada - Lode Certificate of Location - NRS. 517.050

**187184**

BOOK 380 PAGE 157

**CERTIFICATE OF LOCATION  
LODE MINING CLAIM**

**TO ALL WHOM IT MAY CONCERN:**

The undersigned hereby certifies that he has caused to be located the  
PH 28 Lode Mining Claim in the following quarter

sections(s):

<u>1/4</u>	<u>Section</u>	<u>Township</u>	<u>Range</u>	<u>Meridian</u>
<u>SW</u>	<u>25</u>	<u>24N</u>	<u>49E</u>	<u>MDBM</u>
<u>      </u>	<u>      </u>	<u>      </u>	<u>      </u>	<u>MDBM</u>
<u>      </u>	<u>      </u>	<u>      </u>	<u>      </u>	<u>MDBM</u>
<u>      </u>	<u>      </u>	<u>      </u>	<u>      </u>	<u>MDBM</u>

in Eureka County, Nevada, on the 10 day of  
February, 2004.

Name and mailing address of locator is:

TREND RESOURCES, LLC  
35 North Edison Way, Suite 4  
Reno, Nevada 89502

The Claim is approximately 1500 feet long and 600 feet wide, such that 10 feet  
are claimed in a Westerly direction and 1490 feet in a Easterly direction from  
the point of discovery (monument of location), at which the Notice of Location was posted, together with 300  
feet on each side of the monument of location and center line of the Claim. The general course of the lode or vein is  
from the East to the West direction.

The number, location and markings on each corner monument are as follows:

	<u>Location</u>	<u>Markings</u>	<u>Description</u>
No. 1:	<u>Northwest Corner</u>	<u>N.W. Corner PH 28</u>	<u>2" x 2" x 4' wood post</u>
No. 2:	<u>Northeast Corner</u>	<u>N.E. Corner PH 28</u>	<u>2" x 2" x 4' wood post</u>
No. 3:	<u>Southeast Corner</u>	<u>S.E. Corner PH 28</u>	<u>2" x 2" x 4' wood post</u>
No. 4:	<u>Southwest Corner</u>	<u>S.W. Corner PH 28</u>	<u>2" x 2" x 4' wood post</u>

As erected on the ground, each corner monument is marked as described above by  
scribed metal tags.

The work of location consisted of making a claim map as provided in NRS 517.040.

Dated this 29 day of April, 2004

SIGNATURE OF LOCATOR

By: [Signature]  
Signature Agent

BOOK 380 PAGE 158  
OFFICIAL RECORDS  
RECORDED AT THE REQUEST OF  
Trend Resources  
2004 MAY -3 AM 11:49

EUREKA COUNTY, NEVADA  
M.H. REBALEATI, RECORDER  
FILE NO. 20.50

**187185**

**RECORDER'S STAMP**

Nevada - Lode Certificate of Location - NRS. 517.050

**187185**

BOOK 380 PAGE 158

**CERTIFICATE OF LOCATION  
LODE MINING CLAIM**

**TO ALL WHOM IT MAY CONCERN:**

The undersigned hereby certifies that he has caused to be located the  
PH 29 Lode Mining Claim in the following quarter

sections(s):

<u>1/4</u>	<u>Section</u>	<u>Township</u>	<u>Range</u>	<u>Meridian</u>
<u>SW</u>	<u>25</u>	<u>24N</u>	<u>49E</u>	<u>MDBM</u>
<u>SE</u>	<u>26</u>	<u>24N</u>	<u>49E</u>	<u>MDBM</u>
				<u>MDBM</u>
				<u>MDBM</u>

in Eureka County, Nevada, on the 10 day of  
February, 2004.

Name and mailing address of locator is:

TREND RESOURCES, LLC

35 North Edison Way, Suite 4  
Reno, Nevada 89502

The Claim is approximately 1500 feet long and 600 feet wide, such that 10 feet  
are claimed in a Easterly direction and 1490 feet in a Westerly direction from  
the point of discovery (monument of location), at which the Notice of Location was posted, together with 300  
feet on each side of the monument of location and center line of the Claim. The general course of the lode or vein is  
from the East to the West direction.

The number, location and markings on each corner monument are as follows:

	<u>Location</u>	<u>Markings</u>	<u>Description</u>
No. 1:	<u>Northwest Corner</u>	<u>N.W. Corner PH 29</u>	<u>2" x 2" x 4' wood post</u>
No. 2:	<u>Northeast Corner</u>	<u>N.E. Corner PH 29</u>	<u>2" x 2" x 4' wood post</u>
No. 3:	<u>Southeast Corner</u>	<u>S.E. Corner PH 29</u>	<u>2" x 2" x 4' wood post</u>
No. 4:	<u>Southwest Corner</u>	<u>S.W. Corner PH 29</u>	<u>2" x 2" x 4' wood post</u>

As erected on the ground, each corner monument is marked as described above by  
scribed metal tags.

The work of location consisted of making a claim map as provided in NRS 517.040.

Dated this 29 day of April, 2004

SIGNATURE OF LOCATOR

By: [Signature]  
Signature  
Agent

BOOK 380 PAGE 159  
OFFICIAL RECORDS  
RECORDED AT THE REQUEST OF  
Trend Resources  
2004 MAY -3 AM 11:49

EUREKA COUNTY, NEVADA  
M.N. REBALEATI, RECORDER  
FILE NO. FEES 20.50

**187186**

**RECORDER'S STAMP**

Nevada - Lode Certificate of Location - NRS. 517.050

**187186**

BOOK 380 PAGE 159

BOOK 380 PAGE 160  
OFFICIAL RECORDS  
RECORDED AT THE REQUEST OF  
*Trend Resources*  
2004 MAY -3 AM 11:49

**CERTIFICATE OF LOCATION  
LODE MINING CLAIM**

**TO ALL WHOM IT MAY CONCERN:**

The undersigned hereby certifies that he has caused to be located the  
PH 30 Lode Mining Claim in the following quarter

sections(s):

<u>1/4</u>	<u>Section</u>	<u>Township</u>	<u>Range</u>	<u>Meridian</u>
SW	25	24N	49E	MDBM
				MDBM
				MDBM
				MDBM

in Eureka County, Nevada, on the 10 day of  
February, 2004.

**RECORDER'S STAMP**

Name and mailing address of locator is:

TREND RESOURCES, LLC

35 North Edison Way, Suite 4  
Reno, Nevada 89502

The Claim is approximately 1500 feet long and 600 feet wide, such that 10 feet  
are claimed in a Westerly direction and 1490 feet in a Easterly direction from  
the point of discovery (monument of location), at which the Notice of Location was posted, together with 300  
feet on each side of the monument of location and center line of the Claim. The general course of the lode or vein is  
from the East to the West direction.

The number, location and markings on each corner monument are as follows:

	<u>Location</u>	<u>Markings</u>	<u>Description</u>
No. 1:	<u>Northwest Corner</u>	<u>N.W. Corner PH 30</u>	<u>2" x 2" x 4' wood post</u>
No. 2:	<u>Northeast Corner</u>	<u>N.E. Corner PH 30</u>	<u>2" x 2" x 4' wood post</u>
No. 3:	<u>Southeast Corner</u>	<u>S.E. Corner PH 30</u>	<u>2" x 2" x 4' wood post</u>
No. 4:	<u>Southwest Corner</u>	<u>S.W. Corner PH 30</u>	<u>2" x 2" x 4' wood post</u>

As erected on the ground, each corner monument is marked as described above by  
scribed metal tags.

The work of location consisted of making a claim map as provided in NRS 517.040.

Dated this 29 day of April, 2004

SIGNATURE OF LOCATOR

By: *[Signature]*  
Signature Agent

EUREKA COUNTY, NEVADA  
M.N. REBALEATI, RECORDER  
FILE NO.

**187187**

FEES 20.50

Nevada - Lode Certificate of Location - NRS. 517.050

**187187**

BOOK 380 PAGE 160

**CERTIFICATE OF LOCATION  
LODE MINING CLAIM**

BOOK 380 PAGE 161  
OFFICIAL RECORDS  
RECORDED AT THE REQUEST OF  
*Trend Resources*  
2004 MAY -3 AM 11:49

**TO ALL WHOM IT MAY CONCERN:**

EUREKA COUNTY, NEVADA  
M.N. REBALEATI, RECORDER  
FILE NO. FEES 20.50

The undersigned hereby certifies that he has caused to be located the  
PH 31 Lode Mining Claim in the following quarter

**187188**

sections(s):

<u>1/4</u>	<u>Section</u>	<u>Township</u>	<u>Range</u>	<u>Meridian</u>
SW	25	24N	49E	MDBM
SE	26	24N	49E	MDBM
NE	26	24N	49E	MDBM
NW	25	24N	49E	MDBM

in Eureka County, Nevada, on the 10 day of  
February, 2004.

**RECORDER'S STAMP**

Name and mailing address of locator is:

TREND RESOURCES, LLC

35 North Edison Way, Suite 4

Reno, Nevada 89502

The Claim is approximately 1500 feet long and 600 feet wide, such that 10 feet  
are claimed in a Easterly direction and 1490 feet in a Westerly direction from  
the point of discovery (monument of location), at which the Notice of Location was posted, together with 300  
feet on each side of the monument of location and center line of the Claim. The general course of the lode or vein is  
from the East to the West direction.

The number, location and markings on each corner monument are as follows:

	<u>Location</u>	<u>Markings</u>	<u>Description</u>
No. 1:	<u>Northwest Corner</u>	<u>N.W. Corner PH 31</u>	<u>2" x 2" x 4' wood post</u>
No. 2:	<u>Northeast Corner</u>	<u>N.E. Corner PH 31</u>	<u>2" x 2" x 4' wood post</u>
No. 3:	<u>Southeast Corner</u>	<u>S.E. Corner PH 31</u>	<u>2" x 2" x 4' wood post</u>
No. 4:	<u>Southwest Corner</u>	<u>S.W. Corner PH 31</u>	<u>2" x 2" x 4' wood post</u>

As erected on the ground, each corner monument is marked as described above by  
scribed metal tags.

The work of location consisted of making a claim map as provided in NRS 517.040.

Dated this 29 day of April, 2004

SIGNATURE OF LOCATOR

By: *[Signature]*  
Signature Agent

Nevada - Lode Certificate of Location - NRS. 517.050

**187188**

BOOK 380 PAGE 161



**CERTIFICATE OF LOCATION  
LODE MINING CLAIM**

**TO ALL WHOM IT MAY CONCERN:**

The undersigned hereby certifies that he has caused to be located the  
PH 32 Lode Mining Claim in the following quarter

sections(s):

<u>1/4</u>	<u>Section</u>	<u>Township</u>	<u>Range</u>	<u>Meridian</u>
<u>SW</u>	<u>25</u>	<u>24N</u>	<u>49E</u>	<u>MDBM</u>
<u>NW</u>	<u>25</u>	<u>24N</u>	<u>49E</u>	<u>MDBM</u>
				<u>MDBM</u>
				<u>MDBM</u>

in Eureka County, Nevada, on the 10 day of  
February, 2004.

EUREKA COUNTY, NEVADA  
M.H. REBALEATI, RECORDER  
FILE NO.

**187189**

**RECORDER'S STAMP**

Name and mailing address of locator is:

TREND RESOURCES, LLC

35 North Edison Way, Suite 4

Reno, Nevada 89502

The Claim is approximately 1500 feet long and 600 feet wide, such that 10 feet  
are claimed in a Westerly direction and 1490 feet in a Easterly direction from  
the point of discovery (monument of location), at which the Notice of Location was posted, together with 300  
feet on each side of the monument of location and center line of the Claim. The general course of the lode or vein is  
from the East to the West direction.

The number, location and markings on each corner monument are as follows:

	<u>Location</u>	<u>Markings</u>	<u>Description</u>
No. 1:	<u>Northwest Corner</u>	<u>N.W. Corner PH 32</u>	<u>2" x 2" x 4' wood post</u>
No. 2:	<u>Northeast Corner</u>	<u>N.E. Corner PH 32</u>	<u>2" x 2" x 4' wood post</u>
No. 3:	<u>Southeast Corner</u>	<u>S.E. Corner PH 32</u>	<u>2" x 2" x 4' wood post</u>
No. 4:	<u>Southwest Corner</u>	<u>S.W. Corner PH 32</u>	<u>2" x 2" x 4' wood post</u>

As erected on the ground, each corner monument is marked as described above by  
scribed metal tags.

The work of location consisted of making a claim map as provided in NRS 517.040.

Dated this 29 day of April, 2004

SIGNATURE OF LOCATOR

By: [Signature]  
Signature  
Agent

Nevada - Lode Certificate of Location - NRS. 517.050

**187189**



BOOK 380 PAGE 163  
OFFICIAL RECORDS  
RECORDED AT THE REQUEST OF  
*Trend Resources*  
2004 MAY -3 AM 11:49

**CERTIFICATE OF LOCATION  
LODE MINING CLAIM**

**TO ALL WHOM IT MAY CONCERN:**

The undersigned hereby certifies that he has caused to be located the  
PH 33 Lode Mining Claim in the following quarter  
sections(s):

1/4	Section	Township	Range	Meridian
NW	25	24N	49E	MDBM
NE	26	24N	49E	MDBM
				MDBM
				MDBM

in Eureka County, Nevada, on the 10 day of  
February, 2004.

**187190**

EUREKA COUNTY, NEVADA  
M.H. REBALEATI, RECORDER  
FILE NO. FEES 20.50

**RECORDER'S STAMP**

Name and mailing address of locator is:

TREND RESOURCES, LLC  
35 North Edison Way, Suite 4  
Reno, Nevada 89502

The Claim is approximately 1500 feet long and 600 feet wide, such that 10 feet  
are claimed in a Easterly direction and 1490 feet in a Westerly direction from  
the point of discovery (monument of location), at which the Notice of Location was posted, together with 300  
feet on each side of the monument of location and center line of the Claim. The general course of the lode or vein is  
from the East to the West direction.

The number, location and markings on each corner monument are as follows:

	Location	Markings	Description
No. 1:	Northwest Corner	N.W. Corner PH 33	2" x 2" x 4' wood post
No. 2:	Northeast Corner	N.E. Corner PH 33	2" x 2" x 4' wood post
No. 3:	Southeast Corner	S.E. Corner PH 33	2" x 2" x 4' wood post
No. 4:	Southwest Corner	S.W. Corner PH 33	2" x 2" x 4' wood post

As erected on the ground, each corner monument is marked as described above by  
scribed metal tags.

The work of location consisted of making a claim map as provided in NRS 517.040.

Dated this 29 day of April, 2004

SIGNATURE OF LOCATOR

By: *D. Staley*  
Signature  
Agent

Nevada - Lode Certificate of Location - NRS. 517.050

**187190**

BOOK 380 PAGE 163

BOOK 380 PAGE 164  
OFFICIAL RECORDS  
RECORDED AT THE REQUEST OF  
*Trend Resources*  
2004 MAY -3 AM 11:49

**CERTIFICATE OF LOCATION  
LODE MINING CLAIM**

**TO ALL WHOM IT MAY CONCERN:**

The undersigned hereby certifies that he has caused to be located the  
PH 34 Lode Mining Claim in the following quarter

sections(s):

<u>1/4</u>	<u>Section</u>	<u>Township</u>	<u>Range</u>	<u>Meridian</u>
NW	25	24N	49E	MDBM
				MDBM
				MDBM
				MDBM

**187191**

in Eureka County, Nevada, on the 10 day of  
February, 2004.

**RECORDER'S STAMP**

Name and mailing address of locator is:

TREND RESOURCES, LLC  
35 North Edison Way, Suite 4  
Reno, Nevada 89502

The Claim is approximately 1500 feet long and 600 feet wide, such that 10 feet  
are claimed in a Westerly direction and 1490 feet in a Easterly direction from  
the point of discovery (monument of location), at which the Notice of Location was posted, together with 300  
feet on each side of the monument of location and center line of the Claim. The general course of the lode or vein is  
from the East to the West direction.

The number, location and markings on each corner monument are as follows:

	<u>Location</u>	<u>Markings</u>	<u>Description</u>
No. 1:	Northwest Corner	N.W. Corner PH 34	2" x 2" x 4' wood post
No. 2:	Northeast Corner	N.E. Corner PH 34	2" x 2" x 4' wood post
No. 3:	Southeast Corner	S.E. Corner PH 34	2" x 2" x 4' wood post
No. 4:	Southwest Corner	S.W. Corner PH 34	2" x 2" x 4' wood post

As erected on the ground, each corner monument is marked as described above by  
scribed metal tags.

The work of location consisted of making a claim map as provided in NRS 517.040.

Dated this 29 day of April, 2004

SIGNATURE OF LOCATOR

By: *[Signature]*  
Signature  
Agent

Nevada - Lode Certificate of Location - NRS. 517.050

**187191**

BOOK 380 PAGE 164

**CERTIFICATE OF LOCATION  
LODE MINING CLAIM**

BOOK 380 PAGE 165  
OFFICIAL RECORDS  
RECORDED AT THE REQUEST OF  
*Trend Resources*  
2004 MAY -3 AM 11:50

EUREKA COUNTY, NEVADA  
M.N. REBALEATI, RECORDER  
FILE NO. FEES \$20.50

**TO ALL WHOM IT MAY CONCERN:**

The undersigned hereby certifies that he has caused to be located the  
PH 35 Lode Mining Claim in the following quarter  
sections(s):

<u>1/4</u>	<u>Section</u>	<u>Township</u>	<u>Range</u>	<u>Meridian</u>
NW	25	24N	49E	MDBM
NE	26	24N	49E	MDBM
				MDBM
				MDBM

**187192**

in Eureka County, Nevada, on the 10 day of  
February, 2004.

**RECORDER'S STAMP**

Name and mailing address of locator is:

TREND RESOURCES, LLC

35 North Edison Way, Suite 4

Reno, Nevada 89502

The Claim is approximately 1500 feet long and 600 feet wide, such that 10 feet  
are claimed in a Easterly direction and 1490 feet in a Westerly direction from  
the point of discovery (monument of location), at which the Notice of Location was posted, together with 300  
feet on each side of the monument of location and center line of the Claim. The general course of the lode or vein is  
from the East to the West direction.

The number, location and markings on each corner monument are as follows:

	<u>Location</u>	<u>Markings</u>	<u>Description</u>
No. 1:	<u>Northwest Corner</u>	<u>N.W. Corner PH 35</u>	<u>2" x 2" x 4' wood post</u>
No. 2:	<u>Northeast Corner</u>	<u>N.E. Corner PH 35</u>	<u>2" x 2" x 4' wood post</u>
No. 3:	<u>Southeast Corner</u>	<u>S.E. Corner PH 35</u>	<u>2" x 2" x 4' wood post</u>
No. 4:	<u>Southwest Corner</u>	<u>S.W. Corner PH 35</u>	<u>2" x 2" x 4' wood post</u>

As erected on the ground, each corner monument is marked as described above by  
scribed metal tags.

The work of location consisted of making a claim map as provided in NRS 517.040.

Dated this 29 day of April, 2004

SIGNATURE OF LOCATOR

By: *[Signature]*  
Signature  
Agent

Nevada - Lode Certificate of Location - NRS. 517.050

**187192**

BOOK 380 PAGE 165

**CERTIFICATE OF LOCATION  
LODE MINING CLAIM**

**TO ALL WHOM IT MAY CONCERN:**

The undersigned hereby certifies that he has caused to be located the  
PH 36 Lode Mining Claim in the following quarter

sections(s):

<u>1/4</u>	<u>Section</u>	<u>Township</u>	<u>Range</u>	<u>Meridian</u>
<u>NW</u>	<u>25</u>	<u>24N</u>	<u>49E</u>	<u>MDBM</u>
_____	_____	_____	_____	<u>MDBM</u>
_____	_____	_____	_____	<u>MDBM</u>
_____	_____	_____	_____	<u>MDBM</u>

in Eureka County, Nevada, on the 10 day of  
February, 2004.

**RECORDER'S STAMP**

Name and mailing address of locator is:

TREND RESOURCES, LLC

35 North Edison Way, Suite 4

Reno, Nevada 89502

The Claim is approximately 1500 feet long and 600 feet wide, such that 10 feet  
are claimed in a Westerly direction and 1490 feet in a Easterly direction from  
the point of discovery (monument of location), at which the Notice of Location was posted, together with 300  
feet on each side of the monument of location and center line of the Claim. The general course of the lode or vein is  
from the East to the West direction.

The number, location and markings on each corner monument are as follows:

	<u>Location</u>	<u>Markings</u>	<u>Description</u>
No. 1:	<u>Northwest Corner</u>	<u>N.W. Corner PH 36</u>	<u>2" x 2" x 4' wood post</u>
No. 2:	<u>Northeast Corner</u>	<u>N.E. Corner PH 36</u>	<u>2" x 2" x 4' wood post</u>
No. 3:	<u>Southeast Corner</u>	<u>S.E. Corner PH 36</u>	<u>2" x 2" x 4' wood post</u>
No. 4:	<u>Southwest Corner</u>	<u>S.W. Corner PH 36</u>	<u>2" x 2" x 4' wood post</u>

As erected on the ground, each corner monument is marked as described above by  
scribed metal tags.

The work of location consisted of making a claim map as provided in NRS 517.040.

Dated this 29 day of April, 2004

SIGNATURE OF LOCATOR

By: [Signature]  
Signature  
Agent

BOOK 380 PAGE 166  
OFFICIAL RECORDS  
RECORDED AT THE REQUEST OF  
Trend Resources  
2004 MAY -3 AM 11:50

EUREKA COUNTY, NEVADA  
M.N. REBALEATI, RECORDER  
FILE NO. 20-20

**187193**

Nevada - Lode Certificate of Location - NRS. 517.050

**187193**

BOOK 380 PAGE 166

BOOK 380 PAGE 167  
OFFICIAL RECORDS  
RECORDED AT THE REQUEST OF  
*Trend Resources*  
2004 MAY -3 AM 11:50

**CERTIFICATE OF LOCATION  
LODE MINING CLAIM**

**TO ALL WHOM IT MAY CONCERN:**

The undersigned hereby certifies that he has caused to be located the  
PH 37 Lode Mining Claim in the following quarter  
sections(s):

<u>1/4</u>	<u>Section</u>	<u>Township</u>	<u>Range</u>	<u>Meridian</u>
NW	25	24N	49E	MDBM
NE	26	24N	49E	MDBM
				MDBM
				MDBM

**187194**

EUREKA COUNTY, NEVADA  
M.N. REBALEATI, RECORDER  
FILE NO. FEES 20.50

in Eureka County, Nevada, on the 10 day of  
February, 2004.

**RECORDER'S STAMP**

Name and mailing address of locator is:

TREND RESOURCES, LLC

35 North Edison Way, Suite 4

Reno, Nevada 89502

The Claim is approximately 1500 feet long and 600 feet wide, such that 10 feet  
are claimed in a Easterly direction and 1490 feet in a Westerly direction from  
the point of discovery (monument of location), at which the Notice of Location was posted, together with 300  
feet on each side of the monument of location and center line of the Claim. The general course of the lode or vein is  
from the East to the West direction.

The number, location and markings on each corner monument are as follows:

	<u>Location</u>	<u>Markings</u>	<u>Description</u>
No. 1:	<u>Northwest Corner</u>	<u>N.W. Corner PH 37</u>	<u>2" x 2" x 4' wood post</u>
No. 2:	<u>Northeast Corner</u>	<u>N.E. Corner PH 37</u>	<u>2" x 2" x 4' wood post</u>
No. 3:	<u>Southeast Corner</u>	<u>S.E. Corner PH 37</u>	<u>2" x 2" x 4' wood post</u>
No. 4:	<u>Southwest Corner</u>	<u>S.W. Corner PH 37</u>	<u>2" x 2" x 4' wood post</u>

As erected on the ground, each corner monument is marked as described above by  
scribed metal tags.

The work of location consisted of making a claim map as provided in NRS 517.040.

Dated this 29 day of April, 2004

SIGNATURE OF LOCATOR

By: *DTS*  
Signature  
Agent

Nevada - Lode Certificate of Location - NRS. 517.050

**187194**

BOOK 380 PAGE 167

**CERTIFICATE OF LOCATION  
LODE MINING CLAIM**

BOOK 380 PAGE 168  
OFFICIAL RECORDS  
RECORDED AT THE REQUEST OF  
*Trend Resources*  
2004 MAY -3 AM 11:51

EUREKA COUNTY, NEVADA  
M.N. REBALEATI, RECORDER  
FILE NO.

**187195**

FEES 20.50

**TO ALL WHOM IT MAY CONCERN:**

The undersigned hereby certifies that he has caused to be located the  
PH 38 Lode Mining Claim in the following quarter

sections(s):

<u>1/4</u>	<u>Section</u>	<u>Township</u>	<u>Range</u>	<u>Meridian</u>
NW	25	24N	49E	MDBM
				MDBM
				MDBM
				MDBM

in Eureka County, Nevada, on the 10 day of  
February, 2004.

**RECORDER'S STAMP**

Name and mailing address of locator is:

TREND RESOURCES, LLC

35 North Edison Way, Suite 4

Reno, Nevada 89502

The Claim is approximately 1500 feet long and 600 feet wide, such that 10 feet  
are claimed in a Westerly direction and 1490 feet in a Easterly direction from  
the point of discovery (monument of location), at which the Notice of Location was posted, together with 300  
feet on each side of the monument of location and center line of the Claim. The general course of the lode or vein is  
from the East to the West direction.

The number, location and markings on each corner monument are as follows:

	<u>Location</u>	<u>Markings</u>	<u>Description</u>
No. 1:	<u>Northwest Corner</u>	<u>N.W. Corner PH 38</u>	<u>2" x 2" x 4' wood post</u>
No. 2:	<u>Northeast Corner</u>	<u>N.E. Corner PH 38</u>	<u>2" x 2" x 4' wood post</u>
No. 3:	<u>Southeast Corner</u>	<u>S.E. Corner PH 38</u>	<u>2" x 2" x 4' wood post</u>
No. 4:	<u>Southwest Corner</u>	<u>S.W. Corner PH 38</u>	<u>2" x 2" x 4' wood post</u>

As erected on the ground, each corner monument is marked as described above by  
scribed metal tags.

The work of location consisted of making a claim map as provided in NRS 517.040.

Dated this 29 day of April, 2004

SIGNATURE OF LOCATOR

By:

*DAS Lichner*

Signature

Agent

Nevada -- Lode Certificate of Location -- NRS. 517.050

**187195**

BOOK 380 PAGE 168

**CERTIFICATE OF LOCATION  
LODE MINING CLAIM**

**TO ALL WHOM IT MAY CONCERN:**

The undersigned hereby certifies that he has caused to be located the  
PH 39 Lode Mining Claim in the following quarter

sections(s):

<u>1/4</u>	<u>Section</u>	<u>Township</u>	<u>Range</u>	<u>Meridian</u>
NW	25	24N	49E	MDBM
NE	26	24N	49E	MDBM
SE	23	24N	49E	MDBM
SW	24	24N	49E	MDBM

in Eureka County, Nevada, on the 10 day of  
February, 2004.

BOOK 380 PAGE 169  
OFFICIAL RECORDS  
RECORDED AT THE REQUEST OF  
Trend Resources  
2004 MAY -3 AM 11:51

EUREKA COUNTY, NEVADA  
M.N. REBALEATI, RECORDER  
FILE NO.

**187196**

FEES 20.50

**RECORDER'S STAMP**

Name and mailing address of locator is:

TREND RESOURCES, LLC

35 North Edison Way, Suite 4

Reno, Nevada 89502

The Claim is approximately 1500 feet long and 600 feet wide, such that 10 feet  
are claimed in a Easterly direction and 1490 feet in a Westerly direction from  
the point of discovery (monument of location), at which the Notice of Location was posted, together with 300  
feet on each side of the monument of location and center line of the Claim. The general course of the lode or vein is  
from the East to the West direction.

The number, location and markings on each corner monument are as follows:

	<u>Location</u>	<u>Markings</u>	<u>Description</u>
No. 1:	<u>Northwest Corner</u>	<u>N.W. Corner PH 39</u>	<u>2" x 2" x 4' wood post</u>
No. 2:	<u>Northeast Corner</u>	<u>N.E. Corner PH 39</u>	<u>2" x 2" x 4' wood post</u>
No. 3:	<u>Southeast Corner</u>	<u>S.E. Corner PH 39</u>	<u>2" x 2" x 4' wood post</u>
No. 4:	<u>Southwest Corner</u>	<u>S.W. Corner PH 39</u>	<u>2" x 2" x 4' wood post</u>

As erected on the ground, each corner monument is marked as described above by  
scribed metal tags.

The work of location consisted of making a claim map as provided in NRS 517.040.

Dated this 29 day of April, 2004

SIGNATURE OF LOCATOR

By: [Signature]

Signature

Agent

Nevada - Lode Certificate of Location - NRS 517.050

**187196**

**CERTIFICATE OF LOCATION  
LODE MINING CLAIM**

BOOK 380 PAGE 170  
OFFICIAL RECORDS  
RECORDED AT THE REQUEST OF  
Trend Resources  
2004 MAY -3 AM 11:51

EUREKA COUNTY, NEVADA  
M.N. REBALEATI, RECORDER  
FILE NO. 187197 FEES 20.50

**TO ALL WHOM IT MAY CONCERN:**

The undersigned hereby certifies that he has caused to be located the  
PH 40 Lode Mining Claim in the following quarter  
sections(s):

<u>1/4</u>	<u>Section</u>	<u>Township</u>	<u>Range</u>	<u>Meridian</u>
NW	25	24N	49E	MDBM
SW	24	24N	49E	MDBM
				MDBM
				MDBM

in Eureka County, Nevada, on the 10 day of  
February, 2004.

**RECORDER'S STAMP**

Name and mailing address of locator is:

TREND RESOURCES, LLC

35 North Edison Way, Suite 4

Reno, Nevada 89502

The Claim is approximately 1500 feet long and 600 feet wide, such that 10 feet  
are claimed in a Westerly direction and 1490 feet in a Easterly direction from  
the point of discovery (monument of location), at which the Notice of Location was posted, together with 300  
feet on each side of the monument of location and center line of the Claim. The general course of the lode or vein is  
from the East to the West direction.

The number, location and markings on each corner monument are as follows:

	<u>Location</u>	<u>Markings</u>	<u>Description</u>
No. 1:	<u>Northwest Corner</u>	<u>N.W. Corner PH 40</u>	<u>2" x 2" x 4' wood post</u>
No. 2:	<u>Northeast Corner</u>	<u>N.E. Corner PH 40</u>	<u>2" x 2" x 4' wood post</u>
No. 3:	<u>Southeast Corner</u>	<u>S.E. Corner PH 40</u>	<u>2" x 2" x 4' wood post</u>
No. 4:	<u>Southwest Corner</u>	<u>S.W. Corner PH 40</u>	<u>2" x 2" x 4' wood post</u>

As erected on the ground, each corner monument is marked as described above by  
scribed metal tags.

The work of location consisted of making a claim map as provided in NRS 517.040.

Dated this 29 day of April, 2004

SIGNATURE OF LOCATOR

By: [Signature]  
Signature  
Agent

Nevada - Lode Certificate of Location - NRS. 517.050

**187197**

BOOK 380 PAGE 170



**CERTIFICATE OF LOCATION  
LODE MINING CLAIM**

**TO ALL WHOM IT MAY CONCERN:**

The undersigned hereby certifies that he has caused to be located the  
PH 41 Lode Mining Claim in the following quarter

sections(s):

<u>1/4</u>	<u>Section</u>	<u>Township</u>	<u>Range</u>	<u>Meridian</u>
NW	6	23.5N	50N	MDBM
NE	6	23.5N	50N	MDBM
				MDBM
				MDBM

in Eureka County, Nevada, on the 10 day of  
February, 2004.

BOOK 380 PAGE 171  
OFFICIAL RECORDS  
RECORDED AT THE REQUEST OF  
Trend Resources  
2004 MAY -3 AM 11:51

EUREKA COUNTY, NEVADA  
M.N. REBALEATI, RECORDER  
FILE NO. **187198**  
FEES 20.50

**RECORDER'S STAMP**

Name and mailing address of locator is:

TREND RESOURCES, LLC

35 North Edison Way, Suite 4  
Reno, Nevada 89502

The Claim is approximately 1500 feet long and 600 feet wide, such that 10 feet  
are claimed in a Easterly direction and 1490 feet in a Westerly direction from  
the point of discovery (monument of location), at which the Notice of Location was posted, together with 300  
feet on each side of the monument of location and center line of the Claim. The general course of the lode or vein is  
from the East to the West direction.

The number, location and markings on each corner monument are as follows:

	<u>Location</u>	<u>Markings</u>	<u>Description</u>
No. 1:	<u>Northwest Corner</u>	<u>N.W. Corner PH 41</u>	<u>2" x 2" x 4' wood post</u>
No. 2:	<u>Northeast Corner</u>	<u>N.E. Corner PH 41</u>	<u>2" x 2" x 4' wood post</u>
No. 3:	<u>Southeast Corner</u>	<u>S.E. Corner PH 41</u>	<u>2" x 2" x 4' wood post</u>
No. 4:	<u>Southwest Corner</u>	<u>S.W. Corner PH 41</u>	<u>2" x 2" x 4' wood post</u>

As erected on the ground, each corner monument is marked as described above by  
scribed metal tags.

The work of location consisted of making a claim map as provided in NRS 517.040.

Dated this 29 day of April, 2004

SIGNATURE OF LOCATOR

By: [Signature]  
Signature  
Agent

Nevada - Lode Certificate of Location - NRS. 517.050

**187198**

BOOK **380** PAGE **171**

**CERTIFICATE OF LOCATION  
LODE MINING CLAIM**

BOOK 380 PAGE 72  
OFFICIAL RECORDS  
RECORDED AT THE REQUEST OF  
Trend Resources  
2004 MAY -3 AM 11:51

EUREKA COUNTY, NEVADA  
M.M. REBALEATI, RECORDER  
FILE NO. 187199  
FEES 20.50

**TO ALL WHOM IT MAY CONCERN:**

The undersigned hereby certifies that he has caused to be located the  
PH 42 Lode Mining Claim in the following quarter

sections(s):

<u>1/4</u>	<u>Section</u>	<u>Township</u>	<u>Range</u>	<u>Meridian</u>
<u>NE</u>	<u>6</u>	<u>23.5N</u>	<u>50N</u>	<u>MDBM</u>
_____	_____	_____	_____	<u>MDBM</u>
_____	_____	_____	_____	<u>MDBM</u>
_____	_____	_____	_____	<u>MDBM</u>

in Eureka County, Nevada, on the 10 day of  
February, 2004.

**RECORDER'S STAMP**

Name and mailing address of locator is:

TREND RESOURCES, LLC  
35 North Edison Way, Suite 4  
Reno, Nevada 89502

The Claim is approximately 1500 feet long and 600 feet wide, such that 10 feet  
are claimed in a Westerly direction and 1490 feet in a Easterly direction from  
the point of discovery (monument of location), at which the Notice of Location was posted, together with 300  
feet on each side of the monument of location and center line of the Claim. The general course of the lode or vein is  
from the East to the West direction.

The number, location and markings on each corner monument are as follows:

	<u>Location</u>	<u>Markings</u>	<u>Description</u>
No. 1:	<u>Northwest Corner</u>	<u>N.W. Corner PH 42</u>	<u>2" x 2" x 4' wood post</u>
No. 2:	<u>Northeast Corner</u>	<u>N.E. Corner PH 42</u>	<u>2" x 2" x 4' wood post</u>
No. 3:	<u>Southeast Corner</u>	<u>S.E. Corner PH 42</u>	<u>2" x 2" x 4' wood post</u>
No. 4:	<u>Southwest Corner</u>	<u>S.W. Corner PH 42</u>	<u>2" x 2" x 4' wood post</u>

As erected on the ground, each corner monument is marked as described above by  
scribed metal tags.

The work of location consisted of making a claim map as provided in NRS 517.040.

Dated this 29 day of April, 2004

SIGNATURE OF LOCATOR

By: \_\_\_\_\_

Signature

Agent

Nevada - Lode Certificate of Location - NRS. 517.050

**187199**

BOOK 380 PAGE 72

**CERTIFICATE OF LOCATION  
LODE MINING CLAIM**

BOOK 380 PAGE 173  
OFFICIAL RECORDS  
RECORDED AT THE REQUEST OF  
Trend Resources  
2004 MAY -3 AM 11:51

EUREKA COUNTY, NEVADA  
M.N. REBALEATI, RECORDER  
FILE NO. \_\_\_\_\_  
FEES 20.50

**TO ALL WHOM IT MAY CONCERN:**

The undersigned hereby certifies that he has caused to be located the  
PH 43 Lode Mining Claim in the following quarter

**187200**

sections(s):

<u>1/4</u>	<u>Section</u>	<u>Township</u>	<u>Range</u>	<u>Meridian</u>
NW	6	23.5N	50N	MDBM
NE	6	23.5N	50N	MDBM
				MDBM
				MDBM

in Eureka County, Nevada, on the 10 day of  
February, 2004.

**RECORDER'S STAMP**

Name and mailing address of locator is:

TREND RESOURCES, LLC

35 North Edison Way, Suite 4

Reno, Nevada 89502

The Claim is approximately 1500 feet long and 600 feet wide, such that 10 feet  
are claimed in a Easterly direction and 1490 feet in a Westerly direction from  
the point of discovery (monument of location), at which the Notice of Location was posted, together with 300  
feet on each side of the monument of location and center line of the Claim. The general course of the lode or vein is  
from the East to the West direction.

The number, location and markings on each corner monument are as follows:

	<u>Location</u>	<u>Markings</u>	<u>Description</u>
No. 1:	<u>Northwest Corner</u>	<u>N.W. Corner PH 43</u>	<u>2" x 2" x 4' wood post</u>
No. 2:	<u>Northeast Corner</u>	<u>N.E. Corner PH 43</u>	<u>2" x 2" x 4' wood post</u>
No. 3:	<u>Southeast Corner</u>	<u>S.E. Corner PH 43</u>	<u>2" x 2" x 4' wood post</u>
No. 4:	<u>Southwest Corner</u>	<u>S.W. Corner PH 43</u>	<u>2" x 2" x 4' wood post</u>

As erected on the ground, each corner monument is marked as described above by  
scribed metal tags.

The work of location consisted of making a claim map as provided in NRS 517.040.

Dated this 29 day of April, 2004

SIGNATURE OF LOCATOR

By: D.S. Inley

Signature

Agent

Nevada - Lode Certificate of Location - NRS. 517.050

**187200**

BOOK 380 PAGE 173

**CERTIFICATE OF LOCATION  
LODE MINING CLAIM**

**TO ALL WHOM IT MAY CONCERN:**

The undersigned hereby certifies that he has caused to be located the  
PH 44 Lode Mining Claim in the following quarter

sections(s):

<u>1/4</u>	<u>Section</u>	<u>Township</u>	<u>Range</u>	<u>Meridian</u>
<u>NE</u>	<u>6</u>	<u>23.5N</u>	<u>50N</u>	<u>MDBM</u>
				<u>MDBM</u>
				<u>MDBM</u>
				<u>MDBM</u>

in Eureka County, Nevada, on the 10 day of  
February, 2004.

Name and mailing address of locator is:

TREND RESOURCES, LLC  
35 North Edison Way, Suite 4  
Reno, Nevada 89502

The Claim is approximately 1500 feet long and 600 feet wide, such that 10 feet  
are claimed in a Westerly direction and 1490 feet in a Easterly direction from  
the point of discovery (monument of location), at which the Notice of Location was posted, together with 300  
feet on each side of the monument of location and center line of the Claim. The general course of the lode or vein is  
from the East to the West direction.

The number, location and markings on each corner monument are as follows:

	<u>Location</u>	<u>Markings</u>	<u>Description</u>
No. 1:	<u>Northwest Corner</u>	<u>N.W. Corner PH 44</u>	<u>2" x 2" x 4' wood post</u>
No. 2:	<u>Northeast Corner</u>	<u>N.E. Corner PH 44</u>	<u>2" x 2" x 4' wood post</u>
No. 3:	<u>Southeast Corner</u>	<u>S.E. Corner PH 44</u>	<u>2" x 2" x 4' wood post</u>
No. 4:	<u>Southwest Corner</u>	<u>S.W. Corner PH 44</u>	<u>2" x 2" x 4' wood post</u>

As erected on the ground, each corner monument is marked as described above by  
scribed metal tags.

The work of location consisted of making a claim map as provided in NRS 517.040.

Dated this 29 day of April, 2004

SIGNATURE OF LOCATOR

By: [Signature]  
Signature  
Agent

BOOK 380 PAGE 174  
OFFICIAL RECORDS  
RECORDED AT THE REQUEST OF  
Trend Resources  
2004 MAY -3 AM 11:51

EUREKA COUNTY, NEVADA  
M.N. REBALEATI, RECORDER  
FILE NO. 187201  
FEES 20.50

**RECORDER'S STAMP**

**CERTIFICATE OF LOCATION  
LODE MINING CLAIM**

**TO ALL WHOM IT MAY CONCERN:**

The undersigned hereby certifies that he has caused to be located the  
PH 45 Lode Mining Claim in the following quarter

sections(s):

<u>1/4</u>	<u>Section</u>	<u>Township</u>	<u>Range</u>	<u>Meridian</u>
SW	36	24N	49E	MDBM
SE	36	24N	49E	MDBM
				MDBM
				MDBM

in Eureka County, Nevada, on the 10 day of  
February, 2004.

**RECORDER'S STAMP**

Name and mailing address of locator is:

TREND RESOURCES, LLC

35 North Edison Way, Suite 4

Reno, Nevada 89502

The Claim is approximately 1500 feet long and 600 feet wide, such that 10 feet  
are claimed in a Easterly direction and 1490 feet in a Westerly direction from  
the point of discovery (monument of location), at which the Notice of Location was posted, together with 300  
feet on each side of the monument of location and center line of the Claim. The general course of the lode or vein is  
from the East to the West direction.

The number, location and markings on each corner monument are as follows:

	<u>Location</u>	<u>Markings</u>	<u>Description</u>
No. 1:	<u>Northwest Corner</u>	<u>N.W. Corner PH 45</u>	<u>2" x 2" x 4' wood post</u>
No. 2:	<u>Northeast Corner</u>	<u>N.E. Corner PH 45</u>	<u>2" x 2" x 4' wood post</u>
No. 3:	<u>Southeast Corner</u>	<u>S.E. Corner PH 45</u>	<u>2" x 2" x 4' wood post</u>
No. 4:	<u>Southwest Corner</u>	<u>S.W. Corner PH 45</u>	<u>2" x 2" x 4' wood post</u>

As erected on the ground, each corner monument is marked as described above by  
scribed metal tags.

The work of location consisted of making a claim map as provided in NRS 517.040.

Dated this 29 day of April, 2004

SIGNATURE OF LOCATOR

By: DL Shul

Signature

Agent

BOOK 380 PAGE 175  
OFFICIAL RECORDS  
RECORDED AT THE REQUEST OF  
Trend Resources  
2004 MAY -3 AM 11:51  
EUREKA COUNTY, NEVADA  
M.N. REBALEATI, RECORDER  
FILE NO. **187202**  
FEES 20.50

Nevada - Lode Certificate of Location - NRS. 517.050

**187202**

BOOK 380 PAGE 175

BOOK 380 PAGE 176  
OFFICIAL RECORDS  
RECORDED AT THE REQUEST OF  
Trend Resources  
2004 MAY -3 AM 11:51

**CERTIFICATE OF LOCATION  
LODE MINING CLAIM**

EUREKA COUNTY, NEVADA  
M.N. REBALEATI, RECORDER  
FILE NO. FEES 20.00

**187203**

**TO ALL WHOM IT MAY CONCERN:**

The undersigned hereby certifies that he has caused to be located the  
PH 46 Lode Mining Claim in the following quarter

sections(s):

<u>1/4</u>	<u>Section</u>	<u>Township</u>	<u>Range</u>	<u>Meridian</u>
SE	36	24N	49E	MDBM
				MDBM
				MDBM
				MDBM

in Eureka County, Nevada, on the 10 day of  
February, 2004.

**RECORDER'S STAMP**

Name and mailing address of locator is:

TREND RESOURCES, LLC

35 North Edison Way, Suite 4

Reno, Nevada 89502

The Claim is approximately 1500 feet long and 600 feet wide, such that 10 feet  
are claimed in a Westerly direction and 1490 feet in a Easterly direction from  
the point of discovery (monument of location), at which the Notice of Location was posted, together with 300  
feet on each side of the monument of location and center line of the Claim. The general course of the lode or vein is  
from the East to the West direction.

The number, location and markings on each corner monument are as follows:

	<u>Location</u>	<u>Markings</u>	<u>Description</u>
No. 1:	<u>Northwest Corner</u>	<u>N.W. Corner PH 46</u>	<u>2" x 2" x 4' wood post</u>
No. 2:	<u>Northeast Corner</u>	<u>N.E. Corner PH 46</u>	<u>2" x 2" x 4' wood post</u>
No. 3:	<u>Southeast Corner</u>	<u>S.E. Corner PH 46</u>	<u>2" x 2" x 4' wood post</u>
No. 4:	<u>Southwest Corner</u>	<u>S.W. Corner PH 46</u>	<u>2" x 2" x 4' wood post</u>

As erected on the ground, each corner monument is marked as described above by  
scribed metal tags.

The work of location consisted of making a claim map as provided in NRS 517.040.

Dated this 29 day of April, 2004

SIGNATURE OF LOCATOR

By: [Signature]  
Signature  
Agent

Nevada - Lode Certificate of Location - NRS. 517.050

**187203**

BOOK 380 PAGE 176

**CERTIFICATE OF LOCATION  
LODE MINING CLAIM**

BOOK 380 PAGE 177  
OFFICIAL RECORDS  
RECORDED AT THE REQUEST OF  
Trend Resources  
2004 MAY -3 AM 11:51

EUREKA COUNTY, NEVADA  
M.N. REBALEATI, RECORDER  
FILE NO. \_\_\_\_\_ FEES 20.50

**187204**

**TO ALL WHOM IT MAY CONCERN:**

The undersigned hereby certifies that he has caused to be located the  
PH 47 Lode Mining Claim in the following quarter

sections(s):

<u>1/4</u>	<u>Section</u>	<u>Township</u>	<u>Range</u>	<u>Meridian</u>
SE	36	24N	49E	MDBM
SW	36	24N	49E	MDBM
				MDBM
				MDBM

in Eureka County, Nevada, on the 10 day of  
February, 2004.

**RECORDER'S STAMP**

Name and mailing address of locator is:

TREND RESOURCES, LLC

35 North Edison Way, Suite 4

Reno, Nevada 89502

The Claim is approximately 1500 feet long and 600 feet wide, such that 10 feet are claimed in a Easterly direction and 1490 feet in a Westerly direction from the point of discovery (monument of location), at which the Notice of Location was posted, together with 300 feet on each side of the monument of location and center line of the Claim. The general course of the lode or vein is from the East to the West direction.

The number, location and markings on each corner monument are as follows:

	<u>Location</u>	<u>Markings</u>	<u>Description</u>
No. 1:	<u>Northwest Corner</u>	<u>N.W. Corner PH 47</u>	<u>2" x 2" x 4' wood post</u>
No. 2:	<u>Northeast Corner</u>	<u>N.E. Corner PH 47</u>	<u>2" x 2" x 4' wood post</u>
No. 3:	<u>Southeast Corner</u>	<u>S.E. Corner PH 47</u>	<u>2" x 2" x 4' wood post</u>
No. 4:	<u>Southwest Corner</u>	<u>S.W. Corner PH 47</u>	<u>2" x 2" x 4' wood post</u>

As erected on the ground, each corner monument is marked as described above by scribed metal tags.

The work of location consisted of making a claim map as provided in NRS 517.040.

Dated this 29 day of April, 2004

SIGNATURE OF LOCATOR

By: DTS  
Signature  
Agent

Nevada - Lode Certificate of Location - NRS. 517.050

**187204**

BOOK 380 PAGE 177

**CERTIFICATE OF LOCATION  
LODE MINING CLAIM**

**TO ALL WHOM IT MAY CONCERN:**

The undersigned hereby certifies that he has caused to be located the  
PH 48 Lode Mining Claim in the following quarter

sections(s):

<u>1/4</u>	<u>Section</u>	<u>Township</u>	<u>Range</u>	<u>Meridian</u>
<u>SE</u>	<u>36</u>	<u>24N</u>	<u>49E</u>	<u>MDBM</u>
<u>      </u>	<u>      </u>	<u>      </u>	<u>      </u>	<u>MDBM</u>
<u>      </u>	<u>      </u>	<u>      </u>	<u>      </u>	<u>MDBM</u>
<u>      </u>	<u>      </u>	<u>      </u>	<u>      </u>	<u>MDBM</u>

in Eureka County, Nevada, on the 10 day of  
February, 2004.

Name and mailing address of locator is:

TREND RESOURCES, LLC

35 North Edison Way, Suite 4  
Reno, Nevada 89502

The Claim is approximately 1500 feet long and 600 feet wide, such that 10 feet  
are claimed in a Westerly direction and 1490 feet in a Easterly direction from  
the point of discovery (monument of location), at which the Notice of Location was posted, together with 300  
feet on each side of the monument of location and center line of the Claim. The general course of the lode or vein is  
from the East to the West direction.

The number, location and markings on each corner monument are as follows:

	<u>Location</u>	<u>Markings</u>	<u>Description</u>
No. 1:	<u>Northwest Corner</u>	<u>N.W. Corner PH 48</u>	<u>2" x 2" x 4' wood post</u>
No. 2:	<u>Northeast Corner</u>	<u>N.E. Corner PH 48</u>	<u>2" x 2" x 4' wood post</u>
No. 3:	<u>Southeast Corner</u>	<u>S.E. Corner PH 48</u>	<u>2" x 2" x 4' wood post</u>
No. 4:	<u>Southwest Corner</u>	<u>S.W. Corner PH 48</u>	<u>2" x 2" x 4' wood post</u>

As erected on the ground, each corner monument is marked as described above by  
scribed metal tags.

The work of location consisted of making a claim map as provided in NRS 517.040.

Dated this 29 day of April, 2004

SIGNATURE OF LOCATOR

By:                     

Signature

Agent

BOOK 380 PAGE 178  
OFFICIAL RECORDS  
RECORDED AT THE REQUEST OF  
Trend Resources  
2004 MAY -3 AM 11:51

EUREKA COUNTY, NEVADA  
H.N. REBALEATI, RECORDER  
FILE NO. 187205 FEES 20.50

RECORDER'S STAMP

Nevada - Lode Certificate of Location - NRS. 517.050

**187205**

BOOK 380 PAGE 178



**CERTIFICATE OF LOCATION  
LODE MINING CLAIM**

BOOK **380** PAGE **179**  
OFFICIAL RECORDS  
RECORDED AT THE REQUEST OF  
**Trend Resources**  
**2004 MAY -3 AM 11:51**

EUREKA COUNTY, NEVADA  
M.N. REBALANCE RECORDER  
FILE NO. **187206**  
FEES **20.50**

**TO ALL WHOM IT MAY CONCERN:**

The undersigned hereby certifies that he has caused to be located the  
PH 49 Lode Mining Claim in the following quarter  
sections(s):

<u>1/4</u>	<u>Section</u>	<u>Township</u>	<u>Range</u>	<u>Meridian</u>
SE	36	24N	49E	MDBM
SW	36	24N	49E	MDBM
				MDBM
				MDBM

in Eureka County, Nevada, on the 10 day of  
February, 2004.

**RECORDER'S STAMP**

Name and mailing address of locator is:

TREND RESOURCES, LLC  
35 North Edison Way, Suite 4  
Reno, Nevada 89502

The Claim is approximately 1500 feet long and 600 feet wide, such that 10 feet  
are claimed in a Easterly direction and 1490 feet in a Westerly direction from  
the point of discovery (monument of location), at which the Notice of Location was posted, together with 300  
feet on each side of the monument of location and center line of the Claim. The general course of the lode or vein is  
from the East to the West direction.

The number, location and markings on each corner monument are as follows:

	<u>Location</u>	<u>Markings</u>	<u>Description</u>
No. 1:	<u>Northwest Corner</u>	<u>N.W. Corner PH 49</u>	<u>2" x 2" x 4' wood post</u>
No. 2:	<u>Northeast Corner</u>	<u>N.E. Corner PH 49</u>	<u>2" x 2" x 4' wood post</u>
No. 3:	<u>Southeast Corner</u>	<u>S.E. Corner PH 49</u>	<u>2" x 2" x 4' wood post</u>
No. 4:	<u>Southwest Corner</u>	<u>S.W. Corner PH 49</u>	<u>2" x 2" x 4' wood post</u>

As erected on the ground, each corner monument is marked as described above by  
scribed metal tags.

The work of location consisted of making a claim map as provided in NRS 517.040.

Dated this 29 day of April, 2004

SIGNATURE OF LOCATOR

By: *D.S. Felt*  
Signature  
Agent

Nevada - Lode Certificate of Location - NRS. 517.050

**187206**

BOOK **380** PAGE **179**

**CERTIFICATE OF LOCATION  
LODE MINING CLAIM**

BOOK 380 PAGE 180  
OFFICIAL RECORDS  
RECORDED AT THE REQUEST OF  
Trend Resources  
2004 MAY -3 AM 11:52

EUREKA COUNTY, NEVADA  
M.N. REBALEATI, RECORDER  
FILE NO. FEES 20.50

**187207**

**TO ALL WHOM IT MAY CONCERN:**

The undersigned hereby certifies that he has caused to be located the  
PH 50 Lode Mining Claim in the following quarter  
sections(s):

<u>1/4</u>	<u>Section</u>	<u>Township</u>	<u>Range</u>	<u>Meridian</u>
SE	36	24N	49E	MDBM
				MDBM
				MDBM
				MDBM

in Eureka County, Nevada, on the 10 day of  
February, 2004.

**RECORDER'S STAMP**

Name and mailing address of locator is:

TREND RESOURCES, LLC

35 North Edison Way, Suite 4

Reno, Nevada 89502

The Claim is approximately 1500 feet long and 600 feet wide, such that 10 feet  
are claimed in a Westerly direction and 1490 feet in a Easterly direction from  
the point of discovery (monument of location), at which the Notice of Location was posted, together with 300  
feet on each side of the monument of location and center line of the Claim. The general course of the lode or vein is  
from the East to the West direction.

The number, location and markings on each corner monument are as follows:

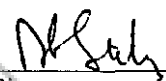
	<u>Location</u>	<u>Markings</u>	<u>Description</u>
No. 1:	<u>Northwest Corner</u>	<u>N.W. Corner PH 50</u>	<u>2" x 2" x 4' wood post</u>
No. 2:	<u>Northeast Corner</u>	<u>N.E. Corner PH 50</u>	<u>2" x 2" x 4' wood post</u>
No. 3:	<u>Southeast Corner</u>	<u>S.E. Corner PH 50</u>	<u>2" x 2" x 4' wood post</u>
No. 4:	<u>Southwest Corner</u>	<u>S.W. Corner PH 50</u>	<u>2" x 2" x 4' wood post</u>

As erected on the ground, each corner monument is marked as described above by  
scribed metal tags.

The work of location consisted of making a claim map as provided in NRS 517.040.

Dated this 29 day of April, 2004

SIGNATURE OF LOCATOR

By:   
Signature  
Agent

Nevada - Lode Certificate of Location - NRS. 517.050

**187207**

BOOK 380 PAGE 180

**CERTIFICATE OF LOCATION  
LODE MINING CLAIM**

BOOK 380 PAGE 181  
OFFICIAL RECORDS  
RECORDED AT THE REQUEST OF  
Trend Resources  
2004 MAY -3 AM 11:52

EUREKA COUNTY, NEVADA  
M.N. REBALEATI, RECORDER  
FILE NO.

**187208**

FEES 20.00

**TO ALL WHOM IT MAY CONCERN:**

The undersigned hereby certifies that he has caused to be located the  
PH 51 Lode Mining Claim in the following quarter

sections(s):

<u>1/4</u>	<u>Section</u>	<u>Township</u>	<u>Range</u>	<u>Meridian</u>
SE	36	24N	49E	MDBM
SW	36	24N	49E	MDBM
				MDBM
				MDBM

in Eureka County, Nevada, on the 10 day of  
February, 2004.

**RECORDER'S STAMP**

Name and mailing address of locator is:

TREND RESOURCES, LLC

35 North Edison Way, Suite 4

Reno, Nevada 89502

The Claim is approximately 1500 feet long and 600 feet wide, such that 10 feet  
are claimed in a Easterly direction and 1490 feet in a Westerly direction from  
the point of discovery (monument of location), at which the Notice of Location was posted, together with 300  
feet on each side of the monument of location and center line of the Claim. The general course of the lode or vein is  
from the East to the West direction.

The number, location and markings on each corner monument are as follows:

	<u>Location</u>	<u>Markings</u>	<u>Description</u>
No. 1:	<u>Northwest Corner</u>	<u>N.W. Corner PH 51</u>	<u>2" x 2" x 4' wood post</u>
No. 2:	<u>Northeast Corner</u>	<u>N.E. Corner PH 51</u>	<u>2" x 2" x 4' wood post</u>
No. 3:	<u>Southeast Corner</u>	<u>S.E. Corner PH 51</u>	<u>2" x 2" x 4' wood post</u>
No. 4:	<u>Southwest Corner</u>	<u>S.W. Corner PH 51</u>	<u>2" x 2" x 4' wood post</u>

As erected on the ground, each corner monument is marked as described above by  
scribed metal tags.

The work of location consisted of making a claim map as provided in NRS 517.040.

Dated this 29 day of April, 2004

SIGNATURE OF LOCATOR

By: *MS*  
Signature  
Agent

Nevada - Lode Certificate of Location - NRS. 517.050

**187208**

BOOK 380 PAGE 181

**CERTIFICATE OF LOCATION  
LODE MINING CLAIM**

BOOK 380 PAGE 182  
OFFICIAL RECORDS  
RECORDED AT THE REQUEST OF  
Trend Resources  
2004 MAY -3 AM 11:52

EUREKA COUNTY, NEVADA  
M.N. REBALEATI, RECORDER  
FILE NO. \_\_\_\_\_ FEES 20.50

**187209**

**TO ALL WHOM IT MAY CONCERN:**

The undersigned hereby certifies that he has caused to be located the  
PH 52 Lode Mining Claim in the following quarter

sections(s):

<u>1/4</u>	<u>Section</u>	<u>Township</u>	<u>Range</u>	<u>Meridian</u>
SE	36	24N	49E	MDBM
_____	_____	_____	_____	MDBM
_____	_____	_____	_____	MDBM
_____	_____	_____	_____	MDBM

in Eureka County, Nevada, on the 10 day of  
February, 2004.

**RECORDER'S STAMP**

Name and mailing address of locator is:

TREND RESOURCES, LLC

35 North Edison Way, Suite 4

Reno, Nevada 89502

The Claim is approximately 1500 feet long and 600 feet wide, such that 10 feet  
are claimed in a Westerly direction and 1490 feet in a Easterly direction from  
the point of discovery (monument of location), at which the Notice of Location was posted, together with 300  
feet on each side of the monument of location and center line of the Claim. The general course of the lode or vein is  
from the East to the West direction.

The number, location and markings on each corner monument are as follows:

	<u>Location</u>	<u>Markings</u>	<u>Description</u>
No. 1:	<u>Northwest Corner</u>	<u>N.W. Corner PH 52</u>	<u>2" x 2" x 4' wood post</u>
No. 2:	<u>Northeast Corner</u>	<u>N.E. Corner PH 52</u>	<u>2" x 2" x 4' wood post</u>
No. 3:	<u>Southeast Corner</u>	<u>S.E. Corner PH 52</u>	<u>2" x 2" x 4' wood post</u>
No. 4:	<u>Southwest Corner</u>	<u>S.W. Corner PH 52</u>	<u>2" x 2" x 4' wood post</u>

As erected on the ground, each corner monument is marked as described above by  
scribed metal tags.

The work of location consisted of making a claim map as provided in NRS 517.040.

Dated this 29 day of April, 2004

SIGNATURE OF LOCATOR

By: \_\_\_\_\_

Signature

Agent

Nevada - Lode Certificate of Location - NRS. 517.050

**187209**

BOOK 380 PAGE 182

BOOK 380 PAGE 183  
OFFICIAL RECORDS  
RECORDED AT THE REQUEST OF  
*Trend Resources*  
2004 MAY -3 AM 11:52

**CERTIFICATE OF LOCATION  
LODE MINING CLAIM**

**TO ALL WHOM IT MAY CONCERN:**

The undersigned hereby certifies that he has caused to be located the  
PH 53 Lode Mining Claim in the following quarter

sections(s):

<u>1/4</u>	<u>Section</u>	<u>Township</u>	<u>Range</u>	<u>Meridian</u>
SE	36	24N	49E	MDBM
SW	36	24N	49E	MDBM
NE	36	24N	49E	MDBM
NW	36	24N	49E	MDBM

in Eureka County, Nevada, on the 10 day of  
February, 2004.

**RECORDER'S STAMP**

Name and mailing address of locator is:

TREND RESOURCES, LLC

35 North Edison Way, Suite 4

Reno, Nevada 89502

The Claim is approximately 1500 feet long and 600 feet wide, such that 10 feet  
are claimed in a Easterly direction and 1490 feet in a Westerly direction from  
the point of discovery (monument of location), at which the Notice of Location was posted, together with 300  
feet on each side of the monument of location and center line of the Claim. The general course of the lode or vein is  
from the East to the West direction.

The number, location and markings on each corner monument are as follows:

	<u>Location</u>	<u>Markings</u>	<u>Description</u>
No. 1:	<u>Northwest Corner</u>	<u>N.W. Corner PH 53</u>	<u>2" x 2" x 4' wood post</u>
No. 2:	<u>Northeast Corner</u>	<u>N.E. Corner PH 53</u>	<u>2" x 2" x 4' wood post</u>
No. 3:	<u>Southeast Corner</u>	<u>S.E. Corner PH 53</u>	<u>2" x 2" x 4' wood post</u>
No. 4:	<u>Southwest Corner</u>	<u>S.W. Corner PH 53</u>	<u>2" x 2" x 4' wood post</u>

As erected on the ground, each corner monument is marked as described above by  
scribed metal tags.

The work of location consisted of making a claim map as provided in NRS 517.040.

Dated this 29 day of April, 2004

SIGNATURE OF LOCATOR

By: *D & S Limberg*

Signature

Agent

Nevada - Lode Certificate of Location - NRS. 517.050

**187210**

BOOK 380 PAGE 183

**CERTIFICATE OF LOCATION  
LODE MINING CLAIM**

BOOK 380 PAGE 184  
OFFICIAL RECORDS  
RECORDED AT THE REQUEST OF  
Trend Resources  
2004 MAY -3 AM 11:52

EUREKA COUNTY, NEVADA  
M.N. REBALEATI, RECORDER  
FILE NO. \_\_\_\_\_ FEES 20.50

**TO ALL WHOM IT MAY CONCERN:**

The undersigned hereby certifies that he has caused to be located the  
\_\_\_\_\_ PH 54 Lode Mining Claim in the following quarter  
sections(s):

<u>1/4</u>	<u>Section</u>	<u>Township</u>	<u>Range</u>	<u>Meridian</u>
SE	36	24N	49E	MDBM
NE	36	24N	49E	MDBM
_____	_____	_____	_____	MDBM
_____	_____	_____	_____	MDBM

**187211**

in Eureka County, Nevada, on the 10 day of  
February, 2004.

**RECORDER'S STAMP**

Name and mailing address of locator is:

TREND RESOURCES, LLC

35 North Edison Way, Suite 4

Reno, Nevada 89502

The Claim is approximately 1500 feet long and 600 feet wide, such that 10 feet  
are claimed in a Westerly direction and 1490 feet in a Easterly direction from  
the point of discovery (monument of location), at which the Notice of Location was posted, together with 300  
feet on each side of the monument of location and center line of the Claim. The general course of the lode or vein is  
from the East to the West direction.

The number, location and markings on each corner monument are as follows:

	<u>Location</u>	<u>Markings</u>	<u>Description</u>
No. 1:	<u>Northwest Corner</u>	<u>N.W. Corner PH 54</u>	<u>2" x 2" x 4' wood post</u>
No. 2:	<u>Northeast Corner</u>	<u>N.E. Corner PH 54</u>	<u>2" x 2" x 4' wood post</u>
No. 3:	<u>Southeast Corner</u>	<u>S.E. Corner PH 54</u>	<u>2" x 2" x 4' wood post</u>
No. 4:	<u>Southwest Corner</u>	<u>S.W. Corner PH 54</u>	<u>2" x 2" x 4' wood post</u>

As erected on the ground, each corner monument is marked as described above by  
scribed metal tags.

The work of location consisted of making a claim map as provided in NRS 517.040.

Dated this 29 day of April, 2004

SIGNATURE OF LOCATOR

By: [Signature]  
Signature  
Agent

Nevada - Lode Certificate of Location - NRS. 517.050

**187211**

BOOK 380 PAGE 184

**CERTIFICATE OF LOCATION  
LODE MINING CLAIM**

BOOK 380 PAGE 185  
OFFICIAL RECORDS  
RECORDED AT THE REQUEST OF  
Trend Resources  
2004 MAY -3 AM 11:52

EUREKA COUNTY, NEVADA  
M.N. REBALEATI, RECORDER  
FILE NO. FEES \$20.50

**TO ALL WHOM IT MAY CONCERN:**

The undersigned hereby certifies that he has caused to be located the  
PH 55 Lode Mining Claim in the following quarter

sections(s):

<u>1/4</u>	<u>Section</u>	<u>Township</u>	<u>Range</u>	<u>Meridian</u>
NE	36	24N	49E	MDBM
NW	36	24N	49E	MDBM
				MDBM
				MDBM

in Eureka County, Nevada, on the 10 day of  
February, 2004.

**RECORDER'S STAMP**

Name and mailing address of locator is:

TREND RESOURCES, LLC

35 North Edison Way, Suite 4

Reno, Nevada 89502

The Claim is approximately 1500 feet long and 600 feet wide, such that 10 feet  
are claimed in a Easterly direction and 1490 feet in a Westerly direction from  
the point of discovery (monument of location), at which the Notice of Location was posted, together with 300  
feet on each side of the monument of location and center line of the Claim. The general course of the lode or vein is  
from the East to the West direction.

The number, location and markings on each corner monument are as follows:

	<u>Location</u>	<u>Markings</u>	<u>Description</u>
No. 1:	<u>Northwest Corner</u>	<u>N.W. Corner PH 55</u>	<u>2" x 2" x 4' wood post</u>
No. 2:	<u>Northeast Corner</u>	<u>N.E. Corner PH 55</u>	<u>2" x 2" x 4' wood post</u>
No. 3:	<u>Southeast Corner</u>	<u>S.E. Corner PH 55</u>	<u>2" x 2" x 4' wood post</u>
No. 4:	<u>Southwest Corner</u>	<u>S.W. Corner PH 55</u>	<u>2" x 2" x 4' wood post</u>

As erected on the ground, each corner monument is marked as described above by  
scribed metal tags.

The work of location consisted of making a claim map as provided in NRS 517.040.

Dated this 29 day of April, 2004

SIGNATURE OF LOCATOR

By: Pat Schaefer

Signature

Agent

Nevada - Lode Certificate of Location - NRS. 517.050

**187212**  
BOOK 380 PAGE 185

**CERTIFICATE OF LOCATION  
LODE MINING CLAIM**

BOOK 380 PAGE 186  
OFFICIAL RECORDS  
RECORDED AT THE REQUEST OF  
Trend Resources  
2004 MAY -3 AM 11:52

EUREKA COUNTY, NEVADA  
M.N. REBALEATI, RECORDER  
FILE NO. FEES 20.50

**TO ALL WHOM IT MAY CONCERN:**

The undersigned hereby certifies that he has caused to be located the  
PH 56 Lode Mining Claim in the following quarter  
sections(s):

<u>1/4</u>	<u>Section</u>	<u>Township</u>	<u>Range</u>	<u>Meridian</u>
<u>NE</u>	<u>36</u>	<u>24N</u>	<u>49E</u>	<u>MDBM</u>
_____	_____	_____	_____	<u>MDBM</u>
_____	_____	_____	_____	<u>MDBM</u>
_____	_____	_____	_____	<u>MDBM</u>

**187213**

in Eureka County, Nevada, on the 10 day of  
February, 2004.

**RECORDER'S STAMP**

Name and mailing address of locator is:

TREND RESOURCES, LLC

35 North Edison Way, Suite 4

Reno, Nevada 89502

The Claim is approximately 1500 feet long and 600 feet wide, such that 10 feet  
are claimed in a Westerly direction and 1490 feet in a Easterly direction from  
the point of discovery (monument of location), at which the Notice of Location was posted, together with 300  
feet on each side of the monument of location and center line of the Claim. The general course of the lode or vein is  
from the East to the West direction.

The number, location and markings on each corner monument are as follows:

	<u>Location</u>	<u>Markings</u>	<u>Description</u>
No. 1:	<u>Northwest Corner</u>	<u>N.W. Corner PH 56</u>	<u>2" x 2" x 4' wood post</u>
No. 2:	<u>Northeast Corner</u>	<u>N.E. Corner PH 56</u>	<u>2" x 2" x 4' wood post</u>
No. 3:	<u>Southeast Corner</u>	<u>S.E. Corner PH 56</u>	<u>2" x 2" x 4' wood post</u>
No. 4:	<u>Southwest Corner</u>	<u>S.W. Corner PH 56</u>	<u>2" x 2" x 4' wood post</u>

As erected on the ground, each corner monument is marked as described above by  
scribed metal tags.

The work of location consisted of making a claim map as provided in NRS 517.040.

Dated this 29 day of April, 2004

SIGNATURE OF LOCATOR

By: [Signature]  
Signature  
Agent

Nevada - Lode Certificate of Location - NRS. 517.050

**187213**  
BOOK 380 PAGE 186



BOOK 380 PAGE 187  
OFFICIAL RECORDS  
RECORDED AT THE REQUEST OF  
*Trend Resources*  
2004 MAY -3 AM 11:52

**CERTIFICATE OF LOCATION  
LODE MINING CLAIM**

**TO ALL WHOM IT MAY CONCERN:**

The undersigned hereby certifies that he has caused to be located the  
PH 57 Lode Mining Claim in the following quarter

sections(s):

<u>1/4</u>	<u>Section</u>	<u>Township</u>	<u>Range</u>	<u>Meridian</u>
NE	36	24N	49E	MDBM
NW	36	24N	49E	MDBM
				MDBM
				MDBM

in Eureka County, Nevada, on the 10 day of  
February, 2004.

**187214**

**RECORDER'S STAMP**

Name and mailing address of locator is:

TREND RESOURCES, LLC  
35 North Edison Way, Suite 4  
Reno, Nevada 89502

The Claim is approximately 1500 feet long and 600 feet wide, such that 10 feet  
are claimed in a Easterly direction and 1490 feet in a Westerly direction from  
the point of discovery (monument of location), at which the Notice of Location was posted, together with 300  
feet on each side of the monument of location and center line of the Claim. The general course of the lode or vein is  
from the East to the West direction.

The number, location and markings on each corner monument are as follows:

	<u>Location</u>	<u>Markings</u>	<u>Description</u>
No. 1:	Northwest Corner	N.W. Corner PH 57	2" x 2" x 4' wood post
No. 2:	Northeast Corner	N.E. Corner PH 57	2" x 2" x 4' wood post
No. 3:	Southeast Corner	S.E. Corner PH 57	2" x 2" x 4' wood post
No. 4:	Southwest Corner	S.W. Corner PH 57	2" x 2" x 4' wood post

As erected on the ground, each corner monument is marked as described above by  
scribed metal tags.

The work of location consisted of making a claim map as provided in NRS 517.040.

Dated this 29 day of April, 2004

SIGNATURE OF LOCATOR

By: *D. Sauter*  
Signature  
Agent

Nevada - Lode Certificate of Location - NRS. 517.050

**187214**

BOOK 380 PAGE 187

BOOK 380 PAGE 188  
OFFICIAL RECORDS  
RECORDED AT THE REQUEST OF  
*Trend Resources*  
2004 MAY -3 AM 11:52

**CERTIFICATE OF LOCATION  
LODE MINING CLAIM**

**TO ALL WHOM IT MAY CONCERN:**

The undersigned hereby certifies that he has caused to be located the  
PH 58 Lode Mining Claim in the following quarter

**187215**

sections(s):

<u>1/4</u>	<u>Section</u>	<u>Township</u>	<u>Range</u>	<u>Meridian</u>
NE	36	24N	49E	MDBM
				MDBM
				MDBM
				MDBM

in Eureka County, Nevada, on the 10 day of  
February, 2004.

**RECORDER'S STAMP**

Name and mailing address of locator is:

TREND RESOURCES, LLC  
35 North Edison Way, Suite 4  
Reno, Nevada 89502

The Claim is approximately 1500 feet long and 600 feet wide, such that 10 feet  
are claimed in a Westerly direction and 1490 feet in a Easterly direction from  
the point of discovery (monument of location), at which the Notice of Location was posted, together with 300  
feet on each side of the monument of location and center line of the Claim. The general course of the lode or vein is  
from the East to the West direction.

The number, location and markings on each corner monument are as follows:

	<u>Location</u>	<u>Markings</u>	<u>Description</u>
No. 1:	<u>Northwest Corner</u>	<u>N.W. Corner PH 58</u>	<u>2" x 2" x 4' wood post</u>
No. 2:	<u>Northeast Corner</u>	<u>N.E. Corner PH 58</u>	<u>2" x 2" x 4' wood post</u>
No. 3:	<u>Southeast Corner</u>	<u>S.E. Corner PH 58</u>	<u>2" x 2" x 4' wood post</u>
No. 4:	<u>Southwest Corner</u>	<u>S.W. Corner PH 58</u>	<u>2" x 2" x 4' wood post</u>

As erected on the ground, each corner monument is marked as described above by  
scribed metal tags.

The work of location consisted of making a claim map as provided in NRS 517.040.

Dated this 29 day of April, 2004

SIGNATURE OF LOCATOR

By: *[Signature]*  
Signature  
Agent

Nevada - Lode Certificate of Location - NRS. 517.050

**187215**

BOOK 380 PAGE 188

**CERTIFICATE OF LOCATION  
LODE MINING CLAIM**

BOOK 380 PAGE 189  
OFFICIAL RECORDS  
RECORDED AT THE REQUEST OF  
*Trend Resources*  
2004 MAY -3 AM 11:52

EUREKA COUNTY, NEVADA  
M.N. REBALEATI, RECORDER  
FILE NO. FEES 20.50

**TO ALL WHOM IT MAY CONCERN:**

The undersigned hereby certifies that he has caused to be located the  
PH 59 Lode Mining Claim in the following quarter

**187216**

sections(s):

<u>1/4</u>	<u>Section</u>	<u>Township</u>	<u>Range</u>	<u>Meridian</u>
NE	36	24N	49E	MDBM
NW	36	24N	49E	MDBM
				MDBM
				MDBM

in Eureka County, Nevada, on the 10 day of  
February, 2004.

**RECORDER'S STAMP**

Name and mailing address of locator is:

TREND RESOURCES, LLC

35 North Edison Way, Suite 4

Reno, Nevada 89502

The Claim is approximately 1500 feet long and 600 feet wide, such that 10 feet  
are claimed in a Easterly direction and 1490 feet in a Westerly direction from  
the point of discovery (monument of location), at which the Notice of Location was posted, together with 300  
feet on each side of the monument of location and center line of the Claim. The general course of the lode or vein is  
from the East to the West direction.

The number, location and markings on each corner monument are as follows:

	<u>Location</u>	<u>Markings</u>	<u>Description</u>
No. 1:	<u>Northwest Corner</u>	<u>N.W. Corner PH 59</u>	<u>2" x 2" x 4' wood post</u>
No. 2:	<u>Northeast Corner</u>	<u>N.E. Corner PH 59</u>	<u>2" x 2" x 4' wood post</u>
No. 3:	<u>Southeast Corner</u>	<u>S.E. Corner PH 59</u>	<u>2" x 2" x 4' wood post</u>
No. 4:	<u>Southwest Corner</u>	<u>S.W. Corner PH 59</u>	<u>2" x 2" x 4' wood post</u>

As erected on the ground, each corner monument is marked as described above by  
scribed metal tags.

The work of location consisted of making a claim map as provided in NRS 517.040.

Dated this 29 day of April, 2004

SIGNATURE OF LOCATOR

By: *D. M. S. Babey*  
Signature  
Agent

Nevada - Lode Certificate of Location - NRS. 517.050

**187216**

BOOK 380 PAGE 189

**CERTIFICATE OF LOCATION  
LODE MINING CLAIM**

BOOK 380 PAGE 170  
OFFICIAL RECORDS  
RECORDED AT THE REQUEST OF  
*Trend Resources*  
2004 MAY -3 AM 11:52

EUREKA COUNTY, NEVADA  
M.N. REBALEATI, RECORDER  
FILE NO. FEES 20.50

**TO ALL WHOM IT MAY CONCERN:**

The undersigned hereby certifies that he has caused to be located the  
PH 60 Lode Mining Claim in the following quarter

sections(s):

<u>1/4</u>	<u>Section</u>	<u>Township</u>	<u>Range</u>	<u>Meridian</u>
NE	36	24N	49E	MDBM
				MDBM
				MDBM
				MDBM

**187217**

in Eureka County, Nevada, on the 10 day of  
February, 2004.

**RECORDER'S STAMP**

Name and mailing address of locator is:

TREND RESOURCES, LLC

35 North Edison Way, Suite 4

Reno, Nevada 89502

The Claim is approximately 1500 feet long and 600 feet wide, such that 10 feet  
are claimed in a Westerly direction and 1490 feet in a Easterly direction from  
the point of discovery (monument of location), at which the Notice of Location was posted, together with 300  
feet on each side of the monument of location and center line of the Claim. The general course of the lode or vein is  
from the East to the West direction.

The number, location and markings on each corner monument are as follows:

	<u>Location</u>	<u>Markings</u>	<u>Description</u>
No. 1:	<u>Northwest Corner</u>	<u>N.W. Corner PH 60</u>	<u>2" x 2" x 4' wood post</u>
No. 2:	<u>Northeast Corner</u>	<u>N.E. Corner PH 60</u>	<u>2" x 2" x 4' wood post</u>
No. 3:	<u>Southeast Corner</u>	<u>S.E. Corner PH 60</u>	<u>2" x 2" x 4' wood post</u>
No. 4:	<u>Southwest Corner</u>	<u>S.W. Corner PH 60</u>	<u>2" x 2" x 4' wood post</u>

As erected on the ground, each corner monument is marked as described above by  
scribed metal tags.

The work of location consisted of making a claim map as provided in NRS 517.040.

Dated this 29 day of April, 2004

SIGNATURE OF LOCATOR

By: *DBS Subag*  
Signature  
Agent

Nevada - Lode Certificate of Location - NRS. 517.050

**187217**

BOOK 380 PAGE 190

**CERTIFICATE OF LOCATION  
LODE MINING CLAIM**

**TO ALL WHOM IT MAY CONCERN:**

The undersigned hereby certifies that he has caused to be located the  
PH 61 Lode Mining Claim in the following quarter

sections(s):

<u>1/4</u>	<u>Section</u>	<u>Township</u>	<u>Range</u>	<u>Meridian</u>
NE	36	24N	49E	MDBM
NW	36	24N	49E	MDBM
SW	25	24N	49E	MDBM
SE	25	24N	49E	MDBM

in Eureka County, Nevada, on the 10 day of  
February, 2004.

BOOK 380 PAGE 191  
OFFICIAL RECORDS  
RECORDED AT THE REQUEST OF  
Trend Resources  
2004 MAY -3 AM 11:52  
EUREKA COUNTY, NEVADA  
M.N. REBALEATI, RECORDER  
FILE NO. 187218  
FEES 50.50

**RECORDER'S STAMP**

Name and mailing address of locator is:

TREND RESOURCES, LLC  
35 North Edison Way, Suite 4  
Reno, Nevada 89502

The Claim is approximately 1500 feet long and 600 feet wide, such that 10 feet  
are claimed in a Easterly direction and 1490 feet in a Westerly direction from  
the point of discovery (monument of location), at which the Notice of Location was posted, together with 300  
feet on each side of the monument of location and center line of the Claim. The general course of the lode or vein is  
from the East to the West direction.

The number, location and markings on each corner monument are as follows:

	<u>Location</u>	<u>Markings</u>	<u>Description</u>
No. 1:	Northwest Corner	N.W. Corner PH 61	2" x 2" x 4' wood post
No. 2:	Northeast Corner	N.E. Corner PH 61	2" x 2" x 4' wood post
No. 3:	Southeast Corner	S.E. Corner PH 61	2" x 2" x 4' wood post
No. 4:	Southwest Corner	S.W. Corner PH 61	2" x 2" x 4' wood post

As erected on the ground, each corner monument is marked as described above by  
scribed metal tags.

The work of location consisted of making a claim map as provided in NRS 517.040.

Dated this 29 day of April, 2004

SIGNATURE OF LOCATOR

By: [Signature]  
Signature  
Agent

Nevada - Lode Certificate of Location - NRS. 517.050

**187218**

BOOK 380 PAGE 191

**CERTIFICATE OF LOCATION  
LODE MINING CLAIM**

**TO ALL WHOM IT MAY CONCERN:**

The undersigned hereby certifies that he has caused to be located the  
PH 62 Lode Mining Claim in the following quarter

sections(s):

<u>1/4</u>	<u>Section</u>	<u>Township</u>	<u>Range</u>	<u>Meridian</u>
NE	36	24N	49E	MDBM
SE	25	24N	49E	MDBM
				MDBM
				MDBM

in Eureka County, Nevada, on the 10 day of  
February, 2004.

**RECORDER'S STAMP**

Name and mailing address of locator is:

TREND RESOURCES, LLC

35 North Edison Way, Suite 4

Reno, Nevada 89502

The Claim is approximately 1500 feet long and 600 feet wide, such that 10 feet  
are claimed in a Westerly direction and 1490 feet in a Easterly direction from  
the point of discovery (monument of location), at which the Notice of Location was posted, together with 300  
feet on each side of the monument of location and center line of the Claim. The general course of the lode or vein is  
from the East to the West direction.

The number, location and markings on each corner monument are as follows:

	<u>Location</u>	<u>Markings</u>	<u>Description</u>
No. 1:	<u>Northwest Corner</u>	<u>N.W. Corner PH 62</u>	<u>2" x 2" x 4' wood post</u>
No. 2:	<u>Northeast Corner</u>	<u>N.E. Corner PH 62</u>	<u>2" x 2" x 4' wood post</u>
No. 3:	<u>Southeast Corner</u>	<u>S.E. Corner PH 62</u>	<u>2" x 2" x 4' wood post</u>
No. 4:	<u>Southwest Corner</u>	<u>S.W. Corner PH 62</u>	<u>2" x 2" x 4' wood post</u>

As erected on the ground, each corner monument is marked as described above by  
scribed metal tags.

The work of location consisted of making a claim map as provided in NRS 517.040.

Dated this 29 day of April, 2004

SIGNATURE OF LOCATOR

By:                     

Signature

Agent

BOOK 380 PAGE 192  
OFFICIAL RECORDS  
RECORDED AT THE REQUEST OF  
Trend Resources  
2004 MAY -3 AM 11:53

EUREKA COUNTY, NEVADA  
M.N. REBALEATI, RECORDER  
FILE NO. **187219**  
FEES \$20.50

Nevada - Lode Certificate of Location - NRS. 517.050

**187219**

BOOK 380 PAGE 192

**CERTIFICATE OF LOCATION  
LODE MINING CLAIM**

**TO ALL WHOM IT MAY CONCERN:**

The undersigned hereby certifies that he has caused to be located the  
PH 63 Lode Mining Claim in the following quarter

sections(s):

<u>1/4</u>	<u>Section</u>	<u>Township</u>	<u>Range</u>	<u>Meridian</u>
SE	25	24N	49E	MDBM
SW	25	24N	49E	MDBM
				MDBM
				MDBM

in Eureka County, Nevada, on the 10 day of  
February, 2004.

Name and mailing address of locator is:

TREND RESOURCES, LLC

35 North Edison Way, Suite 4

Reno, Nevada 89502

The Claim is approximately 1500 feet long and 600 feet wide, such that 10 feet are claimed in a Easterly direction and 1490 feet in a Westerly direction from the point of discovery (monument of location), at which the Notice of Location was posted, together with 300 feet on each side of the monument of location and center line of the Claim. The general course of the lode or vein is from the East to the West direction.

The number, location and markings on each corner monument are as follows:

	<u>Location</u>	<u>Markings</u>	<u>Description</u>
No. 1:	Northwest Corner	N.W. Corner PH 63	2" x 2" x 4' wood post
No. 2:	Northeast Corner	N.E. Corner PH 63	2" x 2" x 4' wood post
No. 3:	Southeast Corner	S.E. Corner PH 63	2" x 2" x 4' wood post
No. 4:	Southwest Corner	S.W. Corner PH 63	2" x 2" x 4' wood post

As erected on the ground, each corner monument is marked as described above by scribed metal tags.

The work of location consisted of making a claim map as provided in NRS 517.040.

Dated this 29 day of April, 2004

SIGNATURE OF LOCATOR

By: [Signature]

Signature

Agent

BOOK 380 PAGE 193  
OFFICIAL RECORDS  
RECORDED AT THE REQUEST OF  
Trend Resources  
2004 MAY -3 AM 11:53

EUREKA COUNTY, NEVADA  
M.N. REBALEATI, RECORDER  
FILE NO. 187220  
FEES 20.50

RECORDER'S STAMP

Nevada - Lode Certificate of Location - NRS. 517.050

**187220**

BOOK 380 PAGE | 93

BOOK 380 PAGE 74  
OFFICIAL RECORDS  
RECORDED AT THE REQUEST OF:  
Trend Resources  
2004 MAY -3 AM 11:53

**CERTIFICATE OF LOCATION  
LODE MINING CLAIM**

**TO ALL WHOM IT MAY CONCERN:**

The undersigned hereby certifies that he has caused to be located the  
PH 64 Lode Mining Claim in the following quarter

**187221**

sections(s):

<u>1/4</u>	<u>Section</u>	<u>Township</u>	<u>Range</u>	<u>Meridian</u>
SE	25	24N	49E	MDBM
				MDBM
				MDBM
				MDBM

in Eureka County, Nevada, on the 10 day of  
February, 2004.

**RECORDER'S STAMP**

Name and mailing address of locator is:

TREND RESOURCES, LLC  
35 North Edison Way, Suite 4  
Reno, Nevada 89502

The Claim is approximately 1500 feet long and 600 feet wide, such that 10 feet  
are claimed in a Westerly direction and 1490 feet in a Easterly direction from  
the point of discovery (monument of location), at which the Notice of Location was posted, together with 300  
feet on each side of the monument of location and center line of the Claim. The general course of the lode or vein is  
from the East to the West direction.

The number, location and markings on each corner monument are as follows:

	<u>Location</u>	<u>Markings</u>	<u>Description</u>
No. 1:	Northwest Corner	N.W. Corner PH 64	2" x 2" x 4' wood post
No. 2:	Northeast Corner	N.E. Corner PH 64	2" x 2" x 4' wood post
No. 3:	Southeast Corner	S.E. Corner PH 64	2" x 2" x 4' wood post
No. 4:	Southwest Corner	S.W. Corner PH 64	2" x 2" x 4' wood post

As erected on the ground, each corner monument is marked as described above by  
scribed metal tags.

The work of location consisted of making a claim map as provided in NRS 517.040.

Dated this 29 day of April, 2004

SIGNATURE OF LOCATOR

By: D.S. Schubert  
Signature Agent

Nevada - Lode Certificate of Location - NRS. 517.050

**187221**

BOOK 380 PAGE 194



**CERTIFICATE OF LOCATION  
LODE MINING CLAIM**

**TO ALL WHOM IT MAY CONCERN:**

The undersigned hereby certifies that he has caused to be located the  
PH 65 Lode Mining Claim in the following quarter  
sections(s):

<u>1/4</u>	<u>Section</u>	<u>Township</u>	<u>Range</u>	<u>Meridian</u>
SE	25	24N	49E	MDBM
SW	25	24N	49E	MDBM
				MDBM
				MDBM

in Eureka County, Nevada, on the 10 day of  
February, 2004.

**RECORDER'S STAMP**

Name and mailing address of locator is:

TREND RESOURCES, LLC  
35 North Edison Way, Suite 4  
Reno, Nevada 89502

The Claim is approximately 1500 feet long and 600 feet wide, such that 10 feet  
are claimed in a Easterly direction and 1490 feet in a Westerly direction from  
the point of discovery (monument of location), at which the Notice of Location was posted, together with 300  
feet on each side of the monument of location and center line of the Claim. The general course of the lode or vein is  
from the East to the West direction.

The number, location and markings on each corner monument are as follows:

	<u>Location</u>	<u>Markings</u>	<u>Description</u>
No. 1:	Northwest Corner	N.W. Corner PH 65	2" x 2" x 4' wood post
No. 2:	Northeast Corner	N.E. Corner PH 65	2" x 2" x 4' wood post
No. 3:	Southeast Corner	S.E. Corner PH 65	2" x 2" x 4' wood post
No. 4:	Southwest Corner	S.W. Corner PH 65	2" x 2" x 4' wood post

As erected on the ground, each corner monument is marked as described above by  
scribed metal tags.

The work of location consisted of making a claim map as provided in NRS 517.040.

Dated this 29 day of April, 2004

SIGNATURE OF LOCATOR

By: DA Schreyer  
Signature  
Agent

BOOK 380 PAGE 195  
OFFICIAL RECORDS  
RECORDED AT THE REQUEST OF  
Trend Resources  
2004 MAY -3 AM 11:53

EUREKA COUNTY, NEVADA  
M.N. REBALEATI, RECORDER  
FILE NO. 187222 FEES 20.50

**187222**

**187222**

**CERTIFICATE OF LOCATION  
LODE MINING CLAIM**

**TO ALL WHOM IT MAY CONCERN:**

The undersigned hereby certifies that he has caused to be located the  
PH 66 Lode Mining Claim in the following quarter

sections(s):

<u>1/4</u>	<u>Section</u>	<u>Township</u>	<u>Range</u>	<u>Meridian</u>
<u>SE</u>	<u>25</u>	<u>24N</u>	<u>49E</u>	<u>MDBM</u>
<u>      </u>	<u>      </u>	<u>      </u>	<u>      </u>	<u>MDBM</u>
<u>      </u>	<u>      </u>	<u>      </u>	<u>      </u>	<u>MDBM</u>
<u>      </u>	<u>      </u>	<u>      </u>	<u>      </u>	<u>MDBM</u>

in Eureka County, Nevada, on the 10 day of  
February, 2004.

BOOK 380 PAGE 196  
OFFICIAL RECORDS  
RECORDED AT THE REQUEST OF  
Trend Resources  
2004 MAY -3 AM 11:53  
EUREKA COUNTY, NEVADA  
M.N. REBALEATI, RECORDER  
FILE NO. 187223  
FEES 20.50

**RECORDER'S STAMP**

Name and mailing address of locator is:

TREND RESOURCES, LLC

35 North Edison Way, Suite 4

Reno, Nevada 89502

The Claim is approximately 1500 feet long and 600 feet wide, such that 10 feet  
are claimed in a Westerly direction and 1490 feet in a Easterly direction from  
the point of discovery (monument of location), at which the Notice of Location was posted, together with 300  
feet on each side of the monument of location and center line of the Claim. The general course of the lode or vein is  
from the East to the West direction.

The number, location and markings on each corner monument are as follows:

	<u>Location</u>	<u>Markings</u>	<u>Description</u>
No. 1:	<u>Northwest Corner</u>	<u>N.W. Corner PH 66</u>	<u>2" x 2" x 4' wood post</u>
No. 2:	<u>Northeast Corner</u>	<u>N.E. Corner PH 66</u>	<u>2" x 2" x 4' wood post</u>
No. 3:	<u>Southeast Corner</u>	<u>S.E. Corner PH 66</u>	<u>2" x 2" x 4' wood post</u>
No. 4:	<u>Southwest Corner</u>	<u>S.W. Corner PH 66</u>	<u>2" x 2" x 4' wood post</u>

As erected on the ground, each corner monument is marked as described above by  
scribed metal tags.

The work of location consisted of making a claim map as provided in NRS 517.040.

Dated this 29 day of April, 2004

SIGNATURE OF LOCATOR

By:                     

Signature

Agent

Nevada - Lode Certificate of Location - NRS. 517.050

**187223**

BOOK 380 PAGE 196

**CERTIFICATE OF LOCATION  
LODE MINING CLAIM**

**TO ALL WHOM IT MAY CONCERN:**

The undersigned hereby certifies that he has caused to be located the  
PH 67 Lode Mining Claim in the following quarter

sections(s):

<u>1/4</u>	<u>Section</u>	<u>Township</u>	<u>Range</u>	<u>Meridian</u>
SE	25	24N	49E	MDBM
SW	25	24N	49E	MDBM
				MDBM
				MDBM

in Eureka County, Nevada, on the 10 day of  
February, 2004.

**187224**

BOOK 380 PAGE 197  
OFFICIAL RECORDS  
RECORDED AT THE REQUEST OF  
Trend Resources  
2004 MAY -3 AM 11:53

EUREKA COUNTY, NEVADA  
M.M. REBALEATI, RECORDER  
FILE NO. 80.50

**RECORDER'S STAMP**

Name and mailing address of locator is:

TREND RESOURCES, LLC

35 North Edison Way, Suite 4

Reno, Nevada 89502

The Claim is approximately 1500 feet long and 600 feet wide, such that 10 feet  
are claimed in a Easterly direction and 1490 feet in a Westerly direction from  
the point of discovery (monument of location), at which the Notice of Location was posted, together with 300  
feet on each side of the monument of location and center line of the Claim. The general course of the lode or vein is  
from the East to the West direction.

The number, location and markings on each corner monument are as follows:

	<u>Location</u>	<u>Markings</u>	<u>Description</u>
No. 1:	<u>Northwest Corner</u>	<u>N.W. Corner PH 67</u>	<u>2" x 2" x 4' wood post</u>
No. 2:	<u>Northeast Corner</u>	<u>N.E. Corner PH 67</u>	<u>2" x 2" x 4' wood post</u>
No. 3:	<u>Southeast Corner</u>	<u>S.E. Corner PH 67</u>	<u>2" x 2" x 4' wood post</u>
No. 4:	<u>Southwest Corner</u>	<u>S.W. Corner PH 67</u>	<u>2" x 2" x 4' wood post</u>

As erected on the ground, each corner monument is marked as described above by  
scribed metal tags.

The work of location consisted of making a claim map as provided in NRS 517.040.

Dated this 29 day of April, 2004

SIGNATURE OF LOCATOR

By: DES Dubey

Signature

Agent

Nevada - Lode Certificate of Location - NRS. 517.050

**187224**

**CERTIFICATE OF LOCATION  
LODE MINING CLAIM**

BOOK 380 PAGE 178  
OFFICIAL RECORDS  
RECORDED AT THE REQUEST OF  
*Trend Resources*  
2004 MAY -3 AM 11:53

EUREKA COUNTY, NEVADA  
M.N. REBALEATI, RECORDER  
FILE NO. FEES 20.50

**TO ALL WHOM IT MAY CONCERN:**

The undersigned hereby certifies that he has caused to be located the  
PH 68 Lode Mining Claim in the following quarter

**187225**

sections(s):

<u>1/4</u>	<u>Section</u>	<u>Township</u>	<u>Range</u>	<u>Meridian</u>
SE	25	24N	49E	MDBM
				MDBM
				MDBM
				MDBM

in Eureka County, Nevada, on the 10 day of  
February, 2004.

**RECORDER'S STAMP**

Name and mailing address of locator is:

TREND RESOURCES, LLC

35 North Edison Way, Suite 4  
Reno, Nevada 89502

The Claim is approximately 1500 feet long and 600 feet wide, such that 10 feet  
are claimed in a Westerly direction and 1490 feet in a Easterly direction from  
the point of discovery (monument of location), at which the Notice of Location was posted, together with 300  
feet on each side of the monument of location and center line of the Claim. The general course of the lode or vein is  
from the East to the West direction.

The number, location and markings on each corner monument are as follows:

	<u>Location</u>	<u>Markings</u>	<u>Description</u>
No. 1:	Northwest Corner	N.W. Corner PH 68	2" x 2" x 4' wood post
No. 2:	Northeast Corner	N.E. Corner PH 68	2" x 2" x 4' wood post
No. 3:	Southeast Corner	S.E. Corner PH 68	2" x 2" x 4' wood post
No. 4:	Southwest Corner	S.W. Corner PH 68	2" x 2" x 4' wood post

As erected on the ground, each corner monument is marked as described above by  
scribed metal tags.

The work of location consisted of making a claim map as provided in NRS 517.040.

Dated this 29 day of April, 2004

SIGNATURE OF LOCATOR

By: *D.S. Dubey*  
Signature Agent

Nevada - Lode Certificate of Location - NRS. 517.050

**187225**

BOOK 380 PAGE 198

**CERTIFICATE OF LOCATION  
LODE MINING CLAIM**

**TO ALL WHOM IT MAY CONCERN:**

The undersigned hereby certifies that he has caused to be located the  
PH 69 Lode Mining Claim in the following quarter  
sections(s):

<u>1/4</u>	<u>Section</u>	<u>Township</u>	<u>Range</u>	<u>Meridian</u>
SE	25	24N	49E	MDBM
SW	25	24N	49E	MDBM
				MDBM
				MDBM

in Eureka County, Nevada, on the 10 day of  
February, 2004.

**RECORDER'S STAMP**

Name and mailing address of locator is:

TREND RESOURCES, LLC

35 North Edison Way, Suite 4

Reno, Nevada 89502

The Claim is approximately 1500 feet long and 600 feet wide, such that 10 feet  
are claimed in a Easterly direction and 1490 feet in a Westerly direction from  
the point of discovery (monument of location), at which the Notice of Location was posted, together with 300  
feet on each side of the monument of location and center line of the Claim. The general course of the lode or vein is  
from the East to the West direction.

The number, location and markings on each corner monument are as follows:

	<u>Location</u>	<u>Markings</u>	<u>Description</u>
No. 1:	<u>Northwest Corner</u>	<u>N.W. Corner PH 69</u>	<u>2" x 2" x 4' wood post</u>
No. 2:	<u>Northeast Corner</u>	<u>N.E. Corner PH 69</u>	<u>2" x 2" x 4' wood post</u>
No. 3:	<u>Southeast Corner</u>	<u>S.E. Corner PH 69</u>	<u>2" x 2" x 4' wood post</u>
No. 4:	<u>Southwest Corner</u>	<u>S.W. Corner PH 69</u>	<u>2" x 2" x 4' wood post</u>

As erected on the ground, each corner monument is marked as described above by  
scribed metal tags.

The work of location consisted of making a claim map as provided in NRS 517.040.

Dated this 29 day of April, 2004

SIGNATURE OF LOCATOR

By: DLS [Signature]  
Signature  
Agent

BOOK 380 PAGE 199  
OFFICIAL RECORDS  
RECORDED AT THE REQUEST OF  
Trend Resources  
2004 MAY -3 AM 11:53

EUREKA COUNTY, NEVADA  
M.N. REBALEATI, RECORDER  
187226 FEES 20.50

Nevada - Lode Certificate of Location - NRS. 517.050

**187226**

BOOK 380 PAGE 200  
OFFICIAL RECORDS  
RECORDED AT THE REQUEST OF  
*Trend Resources*  
2004 MAY -3 AM 11:53

**CERTIFICATE OF LOCATION  
LODE MINING CLAIM**

**TO ALL WHOM IT MAY CONCERN:**

The undersigned hereby certifies that he has caused to be located the  
PH 70 Lode Mining Claim in the following quarter

sections(s):

<u>1/4</u>	<u>Section</u>	<u>Township</u>	<u>Range</u>	<u>Meridian</u>
SE	25	24N	49E	MDBM
				MDBM
				MDBM
				MDBM

in Eureka County, Nevada, on the 10 day of  
February, 2004.

**187227**

**RECORDER'S STAMP**

Name and mailing address of locator is:

TREND RESOURCES, LLC

35 North Edison Way, Suite 4

Reno, Nevada 89502

The Claim is approximately 1500 feet long and 600 feet wide, such that 10 feet  
are claimed in a Westerly direction and 1490 feet in a Easterly direction from  
the point of discovery (monument of location), at which the Notice of Location was posted, together with 300  
feet on each side of the monument of location and center line of the Claim. The general course of the lode or vein is  
from the East to the West direction.

The number, location and markings on each corner monument are as follows:

	<u>Location</u>	<u>Markings</u>	<u>Description</u>
No. 1:	Northwest Corner	N.W. Corner PH 70	2" x 2" x 4' wood post
No. 2:	Northeast Corner	N.E. Corner PH 70	2" x 2" x 4' wood post
No. 3:	Southeast Corner	S.E. Corner PH 70	2" x 2" x 4' wood post
No. 4:	Southwest Corner	S.W. Corner PH 70	2" x 2" x 4' wood post

As erected on the ground, each corner monument is marked as described above by  
scribed metal tags.

The work of location consisted of making a claim map as provided in NRS 517.040.

Dated this 29 day of April, 2004

SIGNATURE OF LOCATOR

By: *D. S. Dunlap*  
Signature Agent

Nevada - Lode Certificate of Location - NRS. 517.050

**187227**

BOOK 380 PAGE 200

**CERTIFICATE OF LOCATION  
LODE MINING CLAIM**

BOOK 380 PAGE 201  
OFFICIAL RECORDS  
RECORDED AT THE REQUEST OF  
Trend Resources  
2004 MAY -3 AM 11:53

EUREKA COUNTY, NEVADA  
M.H. REBALEATI, RECORDER  
FILE NO. FEES 20.50

**TO ALL WHOM IT MAY CONCERN:**

The undersigned hereby certifies that he has caused to be located the  
PH 71 Lode Mining Claim in the following quarter

**187228**

sections(s):

<u>1/4</u>	<u>Section</u>	<u>Township</u>	<u>Range</u>	<u>Meridian</u>
SE	6	23N	50E	MDBM
SW	5	23N	50E	MDBM
NE	7	23N	50E	MDBM
NW	8	23N	50E	MDBM

in Eureka County, Nevada, on the 13 day of  
February, 2004.

**RECORDER'S STAMP**

Name and mailing address of locator is:

TREND RESOURCES, LLC

35 North Edison Way, Suite 4

Reno, Nevada 89502

The Claim is approximately 1500 feet long and 600 feet wide, such that 10 feet  
are claimed in a Easterly direction and 1490 feet in a Westerly direction from  
the point of discovery (monument of location), at which the Notice of Location was posted, together with 300  
feet on each side of the monument of location and center line of the Claim. The general course of the lode or vein is  
from the East to the West direction.

The number, location and markings on each corner monument are as follows:

	<u>Location</u>	<u>Markings</u>	<u>Description</u>
No. 1:	<u>Northwest Corner</u>	<u>N.W. Corner PH 71</u>	<u>2" x 2" x 4' wood post</u>
No. 2:	<u>Northeast Corner</u>	<u>N.E. Corner PH 71</u>	<u>2" x 2" x 4' wood post</u>
No. 3:	<u>Southeast Corner</u>	<u>S.E. Corner PH 71</u>	<u>2" x 2" x 4' wood post</u>
No. 4:	<u>Southwest Corner</u>	<u>S.W. Corner PH 71</u>	<u>2" x 2" x 4' wood post</u>

As erected on the ground, each corner monument is marked as described above by  
scribed metal tags.

The work of location consisted of making a claim map as provided in NRS 517.040.

Dated this 29 day of April, 2004

SIGNATURE OF LOCATOR

By: D.S. Dwyer  
Signature Agent

Nevada - Lode Certificate of Location - NRS. 517.050

**187228**

BOOK 380 PAGE 201



**CERTIFICATE OF LOCATION  
LODE MINING CLAIM**

**TO ALL WHOM IT MAY CONCERN:**

The undersigned hereby certifies that he has caused to be located the  
PH 72 Lode Mining Claim in the following quarter

sections(s):

<u>1/4</u>	<u>Section</u>	<u>Township</u>	<u>Range</u>	<u>Meridian</u>
SW	5	23N	50E	MDBM
NW	8	23N	50E	MDBM
				MDBM
				MDBM

in Eureka County, Nevada, on the 13 day of  
February, 2004.

**187229**

**RECORDER'S STAMP**

Name and mailing address of locator is:

TREND RESOURCES, LLC

35 North Edison Way, Suite 4

Reno, Nevada 89502

The Claim is approximately 1500 feet long and 600 feet wide, such that 10 feet  
are claimed in a Westerly direction and 1490 feet in a Easterly direction from  
the point of discovery (monument of location), at which the Notice of Location was posted, together with 300  
feet on each side of the monument of location and center line of the Claim. The general course of the lode or vein is  
from the East to the West direction.

The number, location and markings on each corner monument are as follows:

	<u>Location</u>	<u>Markings</u>	<u>Description</u>
No. 1:	<u>Northwest Corner</u>	<u>N.W. Corner PH 72</u>	<u>2" x 2" x 4' wood post</u>
No. 2:	<u>Northeast Corner</u>	<u>N.E. Corner PH 72</u>	<u>2" x 2" x 4' wood post</u>
No. 3:	<u>Southeast Corner</u>	<u>S.E. Corner PH 72</u>	<u>2" x 2" x 4' wood post</u>
No. 4:	<u>Southwest Corner</u>	<u>S.W. Corner PH 72</u>	<u>2" x 2" x 4' wood post</u>

As erected on the ground, each corner monument is marked as described above by  
scribed metal tags.

The work of location consisted of making a claim map as provided in NRS 517.040.

Dated this 29 day of April, 2004

SIGNATURE OF LOCATOR

By: Dt S. Aubrey  
Signature Agent

BOOK 380 PAGE 202  
OFFICIAL RECORDS  
RECORDED AT THE REQUEST OF  
Trend Resources  
2004 MAY -3 AM 11:54

EUREKA COUNTY, NEVADA  
M.N. REBALEATI, RECORDER  
FILE NO. FEES 20.50

Nevada - Lode Certificate of Location - NRS. 517.050

**187229**

BOOK 380 PAGE 202



**CERTIFICATE OF LOCATION  
LODE MINING CLAIM**

BOOK 380 PAGE 203  
OFFICIAL RECORDS  
RECORDED AT THE REQUEST OF  
*Trend Resources*  
2004 MAY -3 AM 11:54

EUREKA COUNTY, NEVADA  
M.N. REBALEATI, RECORDER  
FILE NO. FEES 20.50

TO ALL WHOM IT MAY CONCERN:

The undersigned hereby certifies that he has caused to be located the  
PH 73 Lode Mining Claim in the following quarter

sections(s):

<u>1/4</u>	<u>Section</u>	<u>Township</u>	<u>Range</u>	<u>Meridian</u>
SW	5	23N	50E	MDBM
SE	6	23N	50E	MDBM
				MDBM
				MDBM

in Eureka County, Nevada, on the 13 day of  
February, 2004.

RECORDER'S STAMP

Name and mailing address of locator is:

TREND RESOURCES, LLC

35 North Edison Way, Suite 4

Reno, Nevada 89502

The Claim is approximately 1500 feet long and 600 feet wide, such that 10 feet  
are claimed in a Easterly direction and 1490 feet in a Westerly direction from  
the point of discovery (monument of location), at which the Notice of Location was posted, together with 300  
feet on each side of the monument of location and center line of the Claim. The general course of the lode or vein is  
from the East to the West direction.

The number, location and markings on each corner monument are as follows:

	<u>Location</u>	<u>Markings</u>	<u>Description</u>
No. 1:	<u>Northwest Corner</u>	<u>N.W. Corner PH 73</u>	<u>2" x 2" x 4' wood post</u>
No. 2:	<u>Northeast Corner</u>	<u>N.E. Corner PH 73</u>	<u>2" x 2" x 4' wood post</u>
No. 3:	<u>Southeast Corner</u>	<u>S.E. Corner PH 73</u>	<u>2" x 2" x 4' wood post</u>
No. 4:	<u>Southwest Corner</u>	<u>S.W. Corner PH 73</u>	<u>2" x 2" x 4' wood post</u>

As erected on the ground, each corner monument is marked as described above by  
scribed metal tags.

The work of location consisted of making a claim map as provided in NRS 517.040.

Dated this 29 day of April, 2004

SIGNATURE OF LOCATOR

By: D & S Dauter  
Signature Agent

187230

Nevada - Lode Certificate of Location - NRS. 517.050

187230

BOOK 380 PAGE 203

**CERTIFICATE OF LOCATION  
LODE MINING CLAIM**

**TO ALL WHOM IT MAY CONCERN:**

The undersigned hereby certifies that he has caused to be located the  
PH 74 Lode Mining Claim in the following quarter

sections(s):

<u>1/4</u>	<u>Section</u>	<u>Township</u>	<u>Range</u>	<u>Meridian</u>
<u>SW</u>	<u>5</u>	<u>23N</u>	<u>50E</u>	<u>MDBM</u>
				<u>MDBM</u>
				<u>MDBM</u>
				<u>MDBM</u>

in Eureka County, Nevada, on the 13 day of  
February, 2004.

**RECORDER'S STAMP**

Name and mailing address of locator is:

TREND RESOURCES, LLC

35 North Edison Way, Suite 4

Reno, Nevada 89502

The Claim is approximately 1500 feet long and 600 feet wide, such that 10 feet  
are claimed in a Westerly direction and 1490 feet in a Easterly direction from  
the point of discovery (monument of location), at which the Notice of Location was posted, together with 300  
feet on each side of the monument of location and center line of the Claim. The general course of the lode or vein is  
from the East to the West direction.

The number, location and markings on each corner monument are as follows:

	<u>Location</u>	<u>Markings</u>	<u>Description</u>
No. 1:	<u>Northwest Corner</u>	<u>N.W. Corner PH 74</u>	<u>2" x 2" x 4' wood post</u>
No. 2:	<u>Northeast Corner</u>	<u>N.E. Corner PH 74</u>	<u>2" x 2" x 4' wood post</u>
No. 3:	<u>Southeast Corner</u>	<u>S.E. Corner PH 74</u>	<u>2" x 2" x 4' wood post</u>
No. 4:	<u>Southwest Corner</u>	<u>S.W. Corner PH 74</u>	<u>2" x 2" x 4' wood post</u>

As erected on the ground, each corner monument is marked as described above by  
scribed metal tags.

The work of location consisted of making a claim map as provided in NRS 517.040.

Dated this 29 day of April, 2004

SIGNATURE OF LOCATOR

By: [Signature]  
Signature Agent

BOOK 380 PAGE 204  
OFFICIAL RECORDS  
RECORDED AT THE REQUEST OF  
Trend Resources  
2004 MAY -3 AM 11:54

EUREKA COUNTY, NEVADA  
M.N. REBALEATI, RECORDER  
FILE NO. 187231 FEES 20.50

**187231**

**CERTIFICATE OF LOCATION  
LODE MINING CLAIM**

**TO ALL WHOM IT MAY CONCERN:**

The undersigned hereby certifies that he has caused to be located the  
PH 75 Lode Mining Claim in the following quarter  
sections(s):

<u>1/4</u>	<u>Section</u>	<u>Township</u>	<u>Range</u>	<u>Meridian</u>
SW	5	23N	50E	MDBM
SE	6	23N	50E	MDBM
				MDBM
				MDBM

in Eureka County, Nevada, on the 13 day of  
February, 2004.

BOOK 380 PAGE 205  
OFFICIAL RECORDS  
RECORDED AT THE REQUEST OF  
Trend Resources  
2004 MAY -3 AM 11:54

EUREKA COUNTY, NEVADA  
M.N. REBALEATI, RECORDER  
FILE NO. **187232** FEES 20.50

**RECORDER'S STAMP**

Name and mailing address of locator is:

TREND RESOURCES, LLC  
35 North Edison Way, Suite 4  
Reno, Nevada 89502

The Claim is approximately 1500 feet long and 600 feet wide, such that 10 feet  
are claimed in a Easterly direction and 1490 feet in a Westerly direction from  
the point of discovery (monument of location), at which the Notice of Location was posted, together with 300  
feet on each side of the monument of location and center line of the Claim. The general course of the lode or vein is  
from the East to the West direction.

The number, location and markings on each corner monument are as follows:

	<u>Location</u>	<u>Markings</u>	<u>Description</u>
No. 1:	Northwest Corner	N.W. Corner PH 75	2" x 2" x 4' wood post
No. 2:	Northeast Corner	N.E. Corner PH 75	2" x 2" x 4' wood post
No. 3:	Southeast Corner	S.E. Corner PH 75	2" x 2" x 4' wood post
No. 4:	Southwest Corner	S.W. Corner PH 75	2" x 2" x 4' wood post

As erected on the ground, each corner monument is marked as described above by  
scribed metal tags.

The work of location consisted of making a claim map as provided in NRS 517.040.

Dated this 29 day of April, 2004

SIGNATURE OF LOCATOR

By: D.S. Suter  
Signature Agent

Nevada - Lode Certificate of Location - NRS. 517.050

**187232**

BOOK 380 PAGE 205

**CERTIFICATE OF LOCATION  
LODE MINING CLAIM**

**TO ALL WHOM IT MAY CONCERN:**

The undersigned hereby certifies that he has caused to be located the  
PH 76 Lode Mining Claim in the following quarter

sections(s):

<u>1/4</u>	<u>Section</u>	<u>Township</u>	<u>Range</u>	<u>Meridian</u>
<u>SW</u>	<u>5</u>	<u>23N</u>	<u>50E</u>	<u>MDBM</u>
				<u>MDBM</u>
				<u>MDBM</u>
				<u>MDBM</u>

in Eureka County, Nevada, on the 13 day of  
February, 2004.

**RECORDER'S STAMP**

Name and mailing address of locator is:

TREND RESOURCES, LLC  
35 North Edison Way, Suite 4  
Reno, Nevada 89502

The Claim is approximately 1500 feet long and 600 feet wide, such that 10 feet  
are claimed in a Westerly direction and 1490 feet in a Easterly direction from  
the point of discovery (monument of location), at which the Notice of Location was posted, together with 300  
feet on each side of the monument of location and center line of the Claim. The general course of the lode or vein is  
from the East to the West direction.

The number, location and markings on each corner monument are as follows:

	<u>Location</u>	<u>Markings</u>	<u>Description</u>
No. 1:	<u>Northwest Corner</u>	<u>N.W. Corner PH 76</u>	<u>2" x 2" x 4' wood post</u>
No. 2:	<u>Northeast Corner</u>	<u>N.E. Corner PH 76</u>	<u>2" x 2" x 4' wood post</u>
No. 3:	<u>Southeast Corner</u>	<u>S.E. Corner PH 76</u>	<u>2" x 2" x 4' wood post</u>
No. 4:	<u>Southwest Corner</u>	<u>S.W. Corner PH 76</u>	<u>2" x 2" x 4' wood post</u>

As erected on the ground, each corner monument is marked as described above by  
scribed metal tags.

The work of location consisted of making a claim map as provided in NRS 517.040.

Dated this 29 day of April, 2004

SIGNATURE OF LOCATOR

By:

D. S. Ditey  
Signature

Agent

BOOK 380 PAGE 206  
OFFICIAL RECORDS  
RECORDED AT THE REQUEST OF  
Trend Resources  
2004 MAY -3 AM 11:54  
EUREKA COUNTY, NEVADA  
M.N. REBALEATI, RECORDER  
FILE NO. 187233  
FEES 20.50

**187233**

BOOK 380 PAGE 207  
OFFICIAL RECORDS  
RECORDED AT THE REQUEST OF  
*Trend Resources*  
2004 MAY -3 AM 11:54

**CERTIFICATE OF LOCATION  
LODE MINING CLAIM**

**TO ALL WHOM IT MAY CONCERN:**

The undersigned hereby certifies that he has caused to be located the  
PH 77 Lode Mining Claim in the following quarter

sections(s):

<u>1/4</u>	<u>Section</u>	<u>Township</u>	<u>Range</u>	<u>Meridian</u>
SW	5	23N	50E	MDBM
SE	6	23N	50E	MDBM
				MDBM
				MDBM

in Eureka County, Nevada, on the 13 day of  
February, 2004.

**RECORDER'S STAMP**

Name and mailing address of locator is:

TREND RESOURCES, LLC

35 North Edison Way, Suite 4

Reno, Nevada 89502

The Claim is approximately 1500 feet long and 600 feet wide, such that 10 feet  
are claimed in a Easterly direction and 1490 feet in a Westerly direction from  
the point of discovery (monument of location), at which the Notice of Location was posted, together with 300  
feet on each side of the monument of location and center line of the Claim. The general course of the lode or vein is  
from the East to the West direction.

The number, location and markings on each corner monument are as follows:

	<u>Location</u>	<u>Markings</u>	<u>Description</u>
No. 1:	<u>Northwest Corner</u>	<u>N.W. Corner PH 77</u>	<u>2" x 2" x 4' wood post</u>
No. 2:	<u>Northeast Corner</u>	<u>N.E. Corner PH 77</u>	<u>2" x 2" x 4' wood post</u>
No. 3:	<u>Southeast Corner</u>	<u>S.E. Corner PH 77</u>	<u>2" x 2" x 4' wood post</u>
No. 4:	<u>Southwest Corner</u>	<u>S.W. Corner PH 77</u>	<u>2" x 2" x 4' wood post</u>

As erected on the ground, each corner monument is marked as described above by  
scribed metal tags.

The work of location consisted of making a claim map as provided in NRS 517.040.

Dated this 29 day of April, 2004

SIGNATURE OF LOCATOR

By: *D. S. Anderson*  
Signature  
Agent

EUREKA COUNTY, NEVADA  
M.N. REBALEATI, RECORDER  
FILE NO. **187234** FEES \$ 20.50

Nevada - Lode Certificate of Location - NRS. 517.050

**187234**

BOOK 380 PAGE 207

**CERTIFICATE OF LOCATION  
LODE MINING CLAIM**

**TO ALL WHOM IT MAY CONCERN:**

The undersigned hereby certifies that he has caused to be located the  
PH 78 Lode Mining Claim in the following quarter

sections(s):

<u>1/4</u>	<u>Section</u>	<u>Township</u>	<u>Range</u>	<u>Meridian</u>
<u>SW</u>	<u>5</u>	<u>23N</u>	<u>50E</u>	<u>MDBM</u>
<u>      </u>	<u>      </u>	<u>      </u>	<u>      </u>	<u>MDBM</u>
<u>      </u>	<u>      </u>	<u>      </u>	<u>      </u>	<u>MDBM</u>
<u>      </u>	<u>      </u>	<u>      </u>	<u>      </u>	<u>MDBM</u>

in Eureka County, Nevada, on the 13 day of  
February, 2004.

**RECORDER'S STAMP**

Name and mailing address of locator is:

TREND RESOURCES, LLC

35 North Edison Way, Suite 4

Reno, Nevada 89502

The Claim is approximately 1500 feet long and 600 feet wide, such that 10 feet  
are claimed in a Westerly direction and 1490 feet in a Easterly direction from  
the point of discovery (monument of location), at which the Notice of Location was posted, together with 300  
feet on each side of the monument of location and center line of the Claim. The general course of the lode or vein is  
from the East to the West direction.

The number, location and markings on each corner monument are as follows:

	<u>Location</u>	<u>Markings</u>	<u>Description</u>
No. 1:	<u>Northwest Corner</u>	<u>N.W. Corner PH 78</u>	<u>2" x 2" x 4' wood post</u>
No. 2:	<u>Northeast Corner</u>	<u>N.E. Corner PH 78</u>	<u>2" x 2" x 4' wood post</u>
No. 3:	<u>Southeast Corner</u>	<u>S.E. Corner PH 78</u>	<u>2" x 2" x 4' wood post</u>
No. 4:	<u>Southwest Corner</u>	<u>S.W. Corner PH 78</u>	<u>2" x 2" x 4' wood post</u>

As erected on the ground, each corner monument is marked as described above by  
scribed metal tags.

The work of location consisted of making a claim map as provided in NRS 517.040.

Dated this 29 day of April, 2004

SIGNATURE OF LOCATOR

By: Dt Schlegel  
Signature  
Agent

BOOK 380 PAGE 208  
OFFICIAL RECORDS  
RECORDED AT THE REQUEST OF  
Trend Resources  
2004 MAY -3 AM 11:54

EUREKA COUNTY, NEVADA  
M.N. REBALEATI, RECORDER  
FILE NO. 187235  
FEES 20.50

Nevada - Lode Certificate of Location - NRS. 517.050

**187235**

BOOK 380 PAGE 208

**CERTIFICATE OF LOCATION  
LODE MINING CLAIM**

BOOK 380 PAGE 209  
OFFICIAL RECORDS  
RECORDED AT THE REQUEST OF  
Trend Resources  
2004 MAY -3 AM 11:54

**TO ALL WHOM IT MAY CONCERN:**

EUREKA COUNTY, NEVADA  
M.N. REBALEATI, RECORDER  
FILE NO. 187236 FEES 20.50

The undersigned hereby certifies that he has caused to be located the  
PH 79 Lode Mining Claim in the following quarter

sections(s):

<u>1/4</u>	<u>Section</u>	<u>Township</u>	<u>Range</u>	<u>Meridian</u>
SW	5	23N	50E	MDBM
SE	6	23N	50E	MDBM
NE	6	23N	50E	MDBM
NW	5	23N	50E	MDBM

in Eureka County, Nevada, on the 13 day of  
February, 2004.

**RECORDER'S STAMP**

Name and mailing address of locator is:

TREND RESOURCES, LLC

35 North Edison Way, Suite 4

Reno, Nevada 89502

The Claim is approximately 1500 feet long and 600 feet wide, such that 10 feet  
are claimed in a Easterly direction and 1490 feet in a Westerly direction from  
the point of discovery (monument of location), at which the Notice of Location was posted, together with 300  
feet on each side of the monument of location and center line of the Claim. The general course of the lode or vein is  
from the East to the West direction.

The number, location and markings on each corner monument are as follows:

	<u>Location</u>	<u>Markings</u>	<u>Description</u>
No. 1:	<u>Northwest Corner</u>	<u>N.W. Corner PH 79</u>	<u>2" x 2" x 4' wood post</u>
No. 2:	<u>Northeast Corner</u>	<u>N.E. Corner PH 79</u>	<u>2" x 2" x 4' wood post</u>
No. 3:	<u>Southeast Corner</u>	<u>S.E. Corner PH 79</u>	<u>2" x 2" x 4' wood post</u>
No. 4:	<u>Southwest Corner</u>	<u>S.W. Corner PH 79</u>	<u>2" x 2" x 4' wood post</u>

As erected on the ground, each corner monument is marked as described above by  
scribed metal tags.

The work of location consisted of making a claim map as provided in NRS 517.040.

Dated this 29 day of April, 2004

SIGNATURE OF LOCATOR

By: [Signature]  
Signature  
Agent

Nevada - Lode Certificate of Location - NRS. 517.050

**187236**

BOOK 380 PAGE 209



**CERTIFICATE OF LOCATION  
LODE MINING CLAIM**

**TO ALL WHOM IT MAY CONCERN:**

The undersigned hereby certifies that he has caused to be located the  
PH 80 Lode Mining Claim in the following quarter

sections(s):

<u>1/4</u>	<u>Section</u>	<u>Township</u>	<u>Range</u>	<u>Meridian</u>
SW	5	23N	50E	MDBM
NW	5	23N	50E	MDBM
				MDBM
				MDBM

in Eureka County, Nevada, on the 13 day of  
February, 2004.

Name and mailing address of locator is:

TREND RESOURCES, LLC

35 North Edison Way, Suite 4

Reno, Nevada 89502

The Claim is approximately 1500 feet long and 600 feet wide, such that 10 feet  
are claimed in a Westerly direction and 1490 feet in a Easterly direction from  
the point of discovery (monument of location), at which the Notice of Location was posted, together with 300  
feet on each side of the monument of location and center line of the Claim. The general course of the lode or vein is  
from the East to the West direction.

The number, location and markings on each corner monument are as follows:

	<u>Location</u>	<u>Markings</u>	<u>Description</u>
No. 1:	<u>Northwest Corner</u>	<u>N.W. Corner PH 80</u>	<u>2" x 2" x 4' wood post</u>
No. 2:	<u>Northeast Corner</u>	<u>N.E. Corner PH 80</u>	<u>2" x 2" x 4' wood post</u>
No. 3:	<u>Southeast Corner</u>	<u>S.E. Corner PH 80</u>	<u>2" x 2" x 4' wood post</u>
No. 4:	<u>Southwest Corner</u>	<u>S.W. Corner PH 80</u>	<u>2" x 2" x 4' wood post</u>

As erected on the ground, each corner monument is marked as described above by  
scribed metal tags.

The work of location consisted of making a claim map as provided in NRS 517.040.

Dated this 29 day of April, 2004

SIGNATURE OF LOCATOR

By: [Signature]  
Signature  
Agent

BOOK 380 PAGE 210  
OFFICIAL RECORDS  
RECORDED AT THE REQUEST OF  
Trend Resources  
2004 MAY -3 AM 11:54

EUREKA COUNTY, NEVADA  
M.N. REBALEATI, RECORDER  
FILE NO. 187237 FEES 20.50

**RECORDER'S STAMP**

Nevada - Lode Certificate of Location - NRS. 517.050

**187237**

BOOK 380 PAGE 210



**CERTIFICATE OF LOCATION  
LODE MINING CLAIM**

BOOK 386 PAGE 211  
OFFICIAL RECORDS  
RECORDED AT THE REQUEST OF  
*Trend Resources*  
2004 MAY -3 AM 11:54

EUREKA COUNTY, NEVADA  
M.H. REBALEATI, RECORDER  
FILE NO. FEES 20.50

**187238**

**TO ALL WHOM IT MAY CONCERN:**

The undersigned hereby certifies that he has caused to be located the  
PH 81 Lode Mining Claim in the following quarter

sections(s):

<u>1/4</u>	<u>Section</u>	<u>Township</u>	<u>Range</u>	<u>Meridian</u>
NW	5	23N	50E	MDBM
NE	6	23N	50E	MDBM
				MDBM
				MDBM

in Eureka County, Nevada, on the 13 day of  
February, 2004.

**RECORDER'S STAMP**

Name and mailing address of locator is:

TREND RESOURCES, LLC

35 North Edison Way, Suite 4

Reno, Nevada 89502

The Claim is approximately 1500 feet long and 600 feet wide, such that 10 feet  
are claimed in a Easterly direction and 1490 feet in a Westerly direction from  
the point of discovery (monument of location), at which the Notice of Location was posted, together with 300  
feet on each side of the monument of location and center line of the Claim. The general course of the lode or vein is  
from the East to the West direction.

The number, location and markings on each corner monument are as follows:

	<u>Location</u>	<u>Markings</u>	<u>Description</u>
No. 1:	<u>Northwest Corner</u>	<u>N.W. Corner PH 81</u>	<u>2" x 2" x 4' wood post</u>
No. 2:	<u>Northeast Corner</u>	<u>N.E. Corner PH 81</u>	<u>2" x 2" x 4' wood post</u>
No. 3:	<u>Southeast Corner</u>	<u>S.E. Corner PH 81</u>	<u>2" x 2" x 4' wood post</u>
No. 4:	<u>Southwest Corner</u>	<u>S.W. Corner PH 81</u>	<u>2" x 2" x 4' wood post</u>

As erected on the ground, each corner monument is marked as described above by  
scribed metal tags.

The work of location consisted of making a claim map as provided in NRS 517.040.

Dated this 29 day of April, 2004

SIGNATURE OF LOCATOR

By:

*DLS*

Signature

Agent

Nevada - Lode Certificate of Location - NRS. 517.050

**187238**

BOOK 380 PAGE 211

**CERTIFICATE OF LOCATION  
LODE MINING CLAIM**

BOOK 380 PAGE 213  
OFFICIAL RECORDS  
RECORDED AT THE REQUEST OF  
*Trend Resources*  
2004 MAY -3 AM 11:54

EUREKA COUNTY, NEVADA  
M.N. REBALEATI, RECORDER  
FILE NO. FEES 20.50

**TO ALL WHOM IT MAY CONCERN:**

The undersigned hereby certifies that he has caused to be located the  
PH 82 Lode Mining Claim in the following quarter

sections(s):

<u>1/4</u>	<u>Section</u>	<u>Township</u>	<u>Range</u>	<u>Meridian</u>
NW	5	23N	50E	MDBM
				MDBM
				MDBM
				MDBM

**187239**

in Eureka County, Nevada, on the 13 day of  
February, 2004.

**RECORDER'S STAMP**

Name and mailing address of locator is:

TREND RESOURCES, LLC

35 North Edison Way, Suite 4

Reno, Nevada 89502

The Claim is approximately 1500 feet long and 600 feet wide, such that 10 feet  
are claimed in a Westerly direction and 1490 feet in a Easterly direction from  
the point of discovery (monument of location), at which the Notice of Location was posted, together with 300  
feet on each side of the monument of location and center line of the Claim. The general course of the lode or vein is  
from the East to the West direction.

The number, location and markings on each corner monument are as follows:

	<u>Location</u>	<u>Markings</u>	<u>Description</u>
No. 1:	Northwest Corner	N.W. Corner PH 82	2" x 2" x 4' wood post
No. 2:	Northeast Corner	N.E. Corner PH 82	2" x 2" x 4' wood post
No. 3:	Southeast Corner	S.E. Corner PH 82	2" x 2" x 4' wood post
No. 4:	Southwest Corner	S.W. Corner PH 82	2" x 2" x 4' wood post

As erected on the ground, each corner monument is marked as described above by  
scribed metal tags.

The work of location consisted of making a claim map as provided in NRS 517.040.

Dated this 29 day of April, 2004

SIGNATURE OF LOCATOR

By:

D. S. [Signature]

Signature

Agent

Nevada - Lode Certificate of Location - NRS. 517.050

**187239**

BOOK 380 PAGE 212

**CERTIFICATE OF LOCATION  
LODE MINING CLAIM**

BOOK **380** PAGE **213**  
OFFICIAL RECORDS  
RECORDED AT THE REQUEST OF  
*Trend Resources*  
**2004 MAY -3 AM 11:55**

EUREKA COUNTY, NEVADA  
M.N. REBALEATI, RECORDER  
FILE NO. FEES **20, 50**

**TO ALL WHOM IT MAY CONCERN:**

The undersigned hereby certifies that he has caused to be located the  
PH 83 Lode Mining Claim in the following quarter

sections(s):

<u>1/4</u>	<u>Section</u>	<u>Township</u>	<u>Range</u>	<u>Meridian</u>
NW	5	23N	50E	MDBM
NE	6	23N	50E	MDBM
				MDBM
				MDBM

**187240**

in Eureka County, Nevada, on the 12 day of  
February, 2004.

**RECORDER'S STAMP**

Name and mailing address of locator is:

TREND RESOURCES, LLC

35 North Edison Way, Suite 4

Reno, Nevada 89502

The Claim is approximately 1500 feet long and 600 feet wide, such that 10 feet  
are claimed in a Easterly direction and 1490 feet in a Westerly direction from  
the point of discovery (monument of location), at which the Notice of Location was posted, together with 300  
feet on each side of the monument of location and center line of the Claim. The general course of the lode or vein is  
from the East to the West direction.

The number, location and markings on each corner monument are as follows:

	<u>Location</u>	<u>Markings</u>	<u>Description</u>
No. 1:	<u>Northwest Corner</u>	<u>N.W. Corner PH 83</u>	<u>2" x 2" x 4' wood post</u>
No. 2:	<u>Northeast Corner</u>	<u>N.E. Corner PH 83</u>	<u>2" x 2" x 4' wood post</u>
No. 3:	<u>Southeast Corner</u>	<u>S.E. Corner PH 83</u>	<u>2" x 2" x 4' wood post</u>
No. 4:	<u>Southwest Corner</u>	<u>S.W. Corner PH 83</u>	<u>2" x 2" x 4' wood post</u>

As erected on the ground, each corner monument is marked as described above by  
scribed metal tags.

The work of location consisted of making a claim map as provided in NRS 517.040.

Dated this 29 day of April, 2004

SIGNATURE OF LOCATOR

By: *DT S. Smith*

Signature

Agent

Nevada - Lode Certificate of Location - NRS. 517.050

**187240**

BOOK **380** PAGE **213**

**CERTIFICATE OF LOCATION  
LODE MINING CLAIM**

BOOK **380** PAGE **214**  
OFFICIAL RECORDS  
RECORDED AT THE REQUEST OF  
*Trend Resources*  
2004 MAY -3 AM 11:55

EUREKA COUNTY, NEVADA  
M.N. REBALEATI, RECORDER  
FILE NO. FEES **20.50**

**187241**

**TO ALL WHOM IT MAY CONCERN:**

The undersigned hereby certifies that he has caused to be located the  
PH 84 Lode Mining Claim in the following quarter

sections(s):

<u>1/4</u>	<u>Section</u>	<u>Township</u>	<u>Range</u>	<u>Meridian</u>
NW	5	23N	50E	MDBM
				MDBM
				MDBM
				MDBM

in Eureka County, Nevada, on the 12 day of  
February, 2004.

**RECORDER'S STAMP**

Name and mailing address of locator is:

TREND RESOURCES, LLC

35 North Edison Way, Suite 4

Reno, Nevada 89502

The Claim is approximately 1500 feet long and 600 feet wide, such that 10 feet  
are claimed in a Westerly direction and 1490 feet in a Easterly direction from  
the point of discovery (monument of location), at which the Notice of Location was posted, together with 300  
feet on each side of the monument of location and center line of the Claim. The general course of the lode or vein is  
from the East to the West direction.

The number, location and markings on each corner monument are as follows:

	<u>Location</u>	<u>Markings</u>	<u>Description</u>
No. 1:	<u>Northwest Corner</u>	<u>N.W. Corner PH 84</u>	<u>2" x 2" x 4' wood post</u>
No. 2:	<u>Northeast Corner</u>	<u>N.E. Corner PH 84</u>	<u>2" x 2" x 4' wood post</u>
No. 3:	<u>Southeast Corner</u>	<u>S.E. Corner PH 84</u>	<u>2" x 2" x 4' wood post</u>
No. 4:	<u>Southwest Corner</u>	<u>S.W. Corner PH 84</u>	<u>2" x 2" x 4' wood post</u>

As erected on the ground, each corner monument is marked as described above by  
scribed metal tags.

The work of location consisted of making a claim map as provided in NRS 517.040.

Dated this 29 day of April, 2004

SIGNATURE OF LOCATOR

By: *De S. Schubert*  
Signature  
Agent

Nevada -- Lode Certificate of Location -- NRS. 517.050

**187241**

BOOK **380** PAGE **214**

**CERTIFICATE OF LOCATION  
LODE MINING CLAIM**

**TO ALL WHOM IT MAY CONCERN:**

The undersigned hereby certifies that he has caused to be located the  
PH 85 Lode Mining Claim in the following quarter

sections(s):

<u>1/4</u>	<u>Section</u>	<u>Township</u>	<u>Range</u>	<u>Meridian</u>
NW	5	23N	50E	MDBM
NE	6	23N	50E	MDBM
				MDBM
				MDBM

in Eureka County, Nevada, on the 12 day of  
February, 2004.

**RECORDER'S STAMP**

Name and mailing address of locator is:

TREND RESOURCES, LLC

35 North Edison Way, Suite 4

Reno, Nevada 89502

The Claim is approximately 1500 feet long and 600 feet wide, such that 10 feet  
are claimed in a Easterly direction and 1490 feet in a Westerly direction from  
the point of discovery (monument of location), at which the Notice of Location was posted, together with 300  
feet on each side of the monument of location and center line of the Claim. The general course of the lode or vein is  
from the East to the West direction.

The number, location and markings on each corner monument are as follows:

	<u>Location</u>	<u>Markings</u>	<u>Description</u>
No. 1:	Northwest Corner	N.W. Corner PH 85	2" x 2" x 4' wood post
No. 2:	Northeast Corner	N.E. Corner PH 85	2" x 2" x 4' wood post
No. 3:	Southeast Corner	S.E. Corner PH 85	2" x 2" x 4' wood post
No. 4:	Southwest Corner	S.W. Corner PH 85	2" x 2" x 4' wood post

As erected on the ground, each corner monument is marked as described above by  
scribed metal tags.

The work of location consisted of making a claim map as provided in NRS 517.040.

Dated this 29 day of April, 2004

SIGNATURE OF LOCATOR

By: Dt S. [Signature]

Signature

Agent

BOOK 380 PAGE 215  
OFFICIAL RECORDS  
RECORDED AT THE REQUEST OF  
Trend Resources  
2004 MAY -3 AM 11:55

EUREKA COUNTY, NEVADA  
M.N. REBALEATI, RECORDER  
FILE NO. 187242  
FEES 20.50

Nevada - Lode Certificate of Location - NRS. 517.050

**187242**

BOOK 380 PAGE 215

**CERTIFICATE OF LOCATION  
LODE MINING CLAIM**

BOOK 380 PAGE 216  
OFFICIAL RECORDS  
RECORDED AT THE REQUEST OF  
Trend Resources  
2004 MAY -3 AM 11:55

**TO ALL WHOM IT MAY CONCERN:**

The undersigned hereby certifies that he has caused to be located the  
PH 86 Lode Mining Claim in the following quarter

sections(s):

<u>1/4</u>	<u>Section</u>	<u>Township</u>	<u>Range</u>	<u>Meridian</u>
<u>NW</u>	<u>5</u>	<u>23N</u>	<u>50E</u>	<u>MDBM</u>
_____	_____	_____	_____	<u>MDBM</u>
_____	_____	_____	_____	<u>MDBM</u>
_____	_____	_____	_____	<u>MDBM</u>

**187243**

in Eureka County, Nevada, on the 12 day of  
February, 2004.

**RECORDER'S STAMP**

Name and mailing address of locator is:

TREND RESOURCES, LLC

35 North Edison Way, Suite 4  
Reno, Nevada 89502

The Claim is approximately 1500 feet long and 600 feet wide, such that 10 feet  
are claimed in a Westerly direction and 1490 feet in a Easterly direction from  
the point of discovery (monument of location), at which the Notice of Location was posted, together with 300  
feet on each side of the monument of location and center line of the Claim. The general course of the lode or vein is  
from the East to the West direction.

The number, location and markings on each corner monument are as follows:

	<u>Location</u>	<u>Markings</u>	<u>Description</u>
No. 1:	<u>Northwest Corner</u>	<u>N.W. Corner PH 86</u>	<u>2" x 2" x 4' wood post</u>
No. 2:	<u>Northeast Corner</u>	<u>N.E. Corner PH 86</u>	<u>2" x 2" x 4' wood post</u>
No. 3:	<u>Southeast Corner</u>	<u>S.E. Corner PH 86</u>	<u>2" x 2" x 4' wood post</u>
No. 4:	<u>Southwest Corner</u>	<u>S.W. Corner PH 86</u>	<u>2" x 2" x 4' wood post</u>

As erected on the ground, each corner monument is marked as described above by  
scribed metal tags.

The work of location consisted of making a claim map as provided in NRS 517.040.

Dated this 29 day of April, 2004

SIGNATURE OF LOCATOR

By: *D.S. Dator*  
Signature  
Agent

Nevada - Lode Certificate of Location - NRS. 517.050

**187243**

BOOK 380 PAGE 216

**CERTIFICATE OF LOCATION  
LODE MINING CLAIM**

**TO ALL WHOM IT MAY CONCERN:**

The undersigned hereby certifies that he has caused to be located the  
PH 87 Lode Mining Claim in the following quarter  
sections(s):

<u>1/4</u>	<u>Section</u>	<u>Township</u>	<u>Range</u>	<u>Meridian</u>
NW	5	23N	50E	MDBM
NE	6	23N	50E	MDBM
				MDBM
				MDBM

in Eureka County, Nevada, on the 12 day of  
February, 2004.

Name and mailing address of locator is:

TREND RESOURCES, LLC  
35 North Edison Way, Suite 4  
Reno, Nevada 89502

The Claim is approximately 1500 feet long and 600 feet wide, such that 10 feet  
are claimed in a Easterly direction and 1490 feet in a Westerly direction from  
the point of discovery (monument of location), at which the Notice of Location was posted, together with 300  
feet on each side of the monument of location and center line of the Claim. The general course of the lode or vein is  
from the East to the West direction.

The number, location and markings on each corner monument are as follows:

	<u>Location</u>	<u>Markings</u>	<u>Description</u>
No. 1:	Northwest Corner	N.W. Corner PH 87	2" x 2" x 4' wood post
No. 2:	Northeast Corner	N.E. Corner PH 87	2" x 2" x 4' wood post
No. 3:	Southeast Corner	S.E. Corner PH 87	2" x 2" x 4' wood post
No. 4:	Southwest Corner	S.W. Corner PH 87	2" x 2" x 4' wood post

As erected on the ground, each corner monument is marked as described above by  
scribed metal tags.

The work of location consisted of making a claim map as provided in NRS 517.040.

Dated this 29 day of April, 2004

SIGNATURE OF LOCATOR

By: D. S. Ditey  
Signature Agent

BOOK 380 PAGE 217  
OFFICIAL RECORDS  
RECORDED AT THE REQUEST OF  
Trend Resources  
2004 MAY -3 AM 11:55

EUREKA COUNTY, NEVADA  
M.N. REBALEATI, RECORDER  
FILE NO. FEES 20.50

**187244**

**RECORDER'S STAMP**

Nevada - Lode Certificate of Location - NRS. 517.050

**187244**

BOOK 380 PAGE 217

**CERTIFICATE OF LOCATION  
LODE MINING CLAIM**

**TO ALL WHOM IT MAY CONCERN:**

The undersigned hereby certifies that he has caused to be located the  
PH 88 Lode Mining Claim in the following quarter

sections(s):

<u>1/4</u>	<u>Section</u>	<u>Township</u>	<u>Range</u>	<u>Meridian</u>
NW	5	23N	50E	MDBM
				MDBM
				MDBM
				MDBM

in Eureka County, Nevada, on the 12 day of  
February, 2004.

Name and mailing address of locator is:

TREND RESOURCES, LLC

35 North Edison Way, Suite 4

Reno, Nevada 89502

The Claim is approximately 1500 feet long and 600 feet wide, such that 10 feet  
are claimed in a Westerly direction and 1490 feet in a Easterly direction from  
the point of discovery (monument of location), at which the Notice of Location was posted, together with 300  
feet on each side of the monument of location and center line of the Claim. The general course of the lode or vein is  
from the East to the West direction.

The number, location and markings on each corner monument are as follows:

	<u>Location</u>	<u>Markings</u>	<u>Description</u>
No. 1:	Northwest Corner	N.W. Corner PH 88	2" x 2" x 4' wood post
No. 2:	Northeast Corner	N.E. Corner PH 88	2" x 2" x 4' wood post
No. 3:	Southeast Corner	S.E. Corner PH 88	2" x 2" x 4' wood post
No. 4:	Southwest Corner	S.W. Corner PH 88	2" x 2" x 4' wood post

As erected on the ground, each corner monument is marked as described above by  
scribed metal tags.

The work of location consisted of making a claim map as provided in NRS 517.040.

Dated this 29 day of April, 2004

SIGNATURE OF LOCATOR

By: D&S Lumber  
Signature  
Agent

BOOK 380 PAGE 218  
OFFICIAL RECORDS  
RECORDED AT THE REQUEST OF  
Trend Resources  
2004 MAY -3 AM 11:55  
EUREKA COUNTY, NEVADA  
M.N. REBALEATI, RECORDER  
FILE NO. 187245 FEES 20.50

RECORDER'S STAMP

**187245**



**CERTIFICATE OF LOCATION  
LODE MINING CLAIM**

BOOK 380 PAGE 219  
OFFICIAL RECORDS  
RECORDED AT THE REQUEST OF  
*Trend Resources*  
2004 MAY -3 AM 11:55

EUREKA COUNTY, NEVADA  
M.N. REBALEATI, RECORDER  
FILE NO. FEES 20.50

**TO ALL WHOM IT MAY CONCERN:**

The undersigned hereby certifies that he has caused to be located the  
PH 89 Lode Mining Claim in the following quarter

sections(s):

<u>1/4</u>	<u>Section</u>	<u>Township</u>	<u>Range</u>	<u>Meridian</u>
SW	5	23.5N	50E	MDBM
SE	6	23.5N	50E	MDBM
				MDBM
				MDBM

**187246**

in Eureka County, Nevada, on the 12 day of  
February, 2004.

**RECORDER'S STAMP**

Name and mailing address of locator is:

TREND RESOURCES, LLC

35 North Edison Way, Suite 4

Reno, Nevada 89502

The Claim is approximately 1500 feet long and 600 feet wide, such that 10 feet  
are claimed in a Easterly direction and 1490 feet in a Westerly direction from  
the point of discovery (monument of location), at which the Notice of Location was posted, together with 300  
feet on each side of the monument of location and center line of the Claim. The general course of the lode or vein is  
from the East to the West direction.

The number, location and markings on each corner monument are as follows:

	<u>Location</u>	<u>Markings</u>	<u>Description</u>
No. 1:	<u>Northwest Corner</u>	<u>N.W. Corner PH 89</u>	<u>2" x 2" x 4' wood post</u>
No. 2:	<u>Northeast Corner</u>	<u>N.E. Corner PH 89</u>	<u>2" x 2" x 4' wood post</u>
No. 3:	<u>Southeast Corner</u>	<u>S.E. Corner PH 89</u>	<u>2" x 2" x 4' wood post</u>
No. 4:	<u>Southwest Corner</u>	<u>S.W. Corner PH 89</u>	<u>2" x 2" x 4' wood post</u>

As erected on the ground, each corner monument is marked as described above by  
scribed metal tags.

The work of location consisted of making a claim map as provided in NRS 517.040.

Dated this 29 day of April, 2004

SIGNATURE OF LOCATOR

By: D.S. Jones  
Signature  
Agent

Nevada - Lode Certificate of Location - NRS. 517.050

**187246**

BOOK 380 PAGE 219

**CERTIFICATE OF LOCATION  
LODE MINING CLAIM**

**TO ALL WHOM IT MAY CONCERN:**

The undersigned hereby certifies that he has caused to be located the  
PH 90 Lode Mining Claim in the following quarter

sections(s):

<u>1/4</u>	<u>Section</u>	<u>Township</u>	<u>Range</u>	<u>Meridian</u>
SW	5	23.5N	50E	MDBM
				MDBM
				MDBM
				MDBM

in Eureka County, Nevada, on the 12 day of  
February, 2004.

Name and mailing address of locator is:

TREND RESOURCES, LLC

35 North Edison Way, Suite 4  
Reno, Nevada 89502

The Claim is approximately 1500 feet long and 600 feet wide, such that 10 feet  
are claimed in a Westerly direction and 1490 feet in a Easterly direction from  
the point of discovery (monument of location), at which the Notice of Location was posted, together with 300  
feet on each side of the monument of location and center line of the Claim. The general course of the lode or vein is  
from the East to the West direction.

The number, location and markings on each corner monument are as follows:

	<u>Location</u>	<u>Markings</u>	<u>Description</u>
No. 1:	<u>Northwest Corner</u>	<u>N.W. Corner PH 90</u>	<u>2" x 2" x 4' wood post</u>
No. 2:	<u>Northeast Corner</u>	<u>N.E. Corner PH 90</u>	<u>2" x 2" x 4' wood post</u>
No. 3:	<u>Southeast Corner</u>	<u>S.E. Corner PH 90</u>	<u>2" x 2" x 4' wood post</u>
No. 4:	<u>Southwest Corner</u>	<u>S.W. Corner PH 90</u>	<u>2" x 2" x 4' wood post</u>

As erected on the ground, each corner monument is marked as described above by  
scribed metal tags.

The work of location consisted of making a claim map as provided in NRS 517.040.

Dated this 29 day of April, 2004

SIGNATURE OF LOCATOR

By: Pat S. Dineen

Signature

Agent

BOOK 380 PAGE 220  
OFFICIAL RECORDS  
RECORDED AT THE REQUEST OF  
Trend Resources  
2004 MAY -3 AM 11:55

EUREKA COUNTY, NEVADA  
M.N. REBALEATI, RECORDER  
FILE NO. FEES 20.50

**187247**

**RECORDER'S STAMP**

Nevada - Lode Certificate of Location - NRS. 517.050

**187247**

BOOK 380 PAGE 220

**CERTIFICATE OF LOCATION  
LODE MINING CLAIM**

BOOK 380 PAGE 221  
OFFICIAL RECORDS  
RECORDED AT THE REQUEST OF  
Trend Resources  
2004 MAY -3 AM 11:55

EUREKA COUNTY, NEVADA  
M.H. REBALEATI, RECORDER  
FILE NO. FEES 20.50

**TO ALL WHOM IT MAY CONCERN:**

The undersigned hereby certifies that he has caused to be located the  
PH 91 Lode Mining Claim in the following quarter

sections(s):

<u>1/4</u>	<u>Section</u>	<u>Township</u>	<u>Range</u>	<u>Meridian</u>
<u>SW</u>	<u>5</u>	<u>23.5N</u>	<u>50E</u>	<u>MDBM</u>
<u>SE</u>	<u>6</u>	<u>23.5N</u>	<u>50E</u>	<u>MDBM</u>
				<u>MDBM</u>
				<u>MDBM</u>

in Eureka County, Nevada, on the 11 day of  
February, 2004.

**RECORDER'S STAMP**

Name and mailing address of locator is:

TREND RESOURCES, LLC

35 North Edison Way, Suite 4  
Reno, Nevada 89502

The Claim is approximately 1500 feet long and 600 feet wide, such that 10 feet  
are claimed in a Easterly direction and 1490 feet in a Westerly direction from  
the point of discovery (monument of location), at which the Notice of Location was posted, together with 300  
feet on each side of the monument of location and center line of the Claim. The general course of the lode or vein is  
from the East to the West direction.

The number, location and markings on each corner monument are as follows:

	<u>Location</u>	<u>Markings</u>	<u>Description</u>
No. 1:	<u>Northwest Corner</u>	<u>N.W. Corner PH 91</u>	<u>2" x 2" x 4' wood post</u>
No. 2:	<u>Northeast Corner</u>	<u>N.E. Corner PH 91</u>	<u>2" x 2" x 4' wood post</u>
No. 3:	<u>Southeast Corner</u>	<u>S.E. Corner PH 91</u>	<u>2" x 2" x 4' wood post</u>
No. 4:	<u>Southwest Corner</u>	<u>S.W. Corner PH 91</u>	<u>2" x 2" x 4' wood post</u>

As erected on the ground, each corner monument is marked as described above by  
scribed metal tags.

The work of location consisted of making a claim map as provided in NRS 517.040.

Dated this 29 day of April, 2004

SIGNATURE OF LOCATOR

By: DSS [Signature]  
Signature  
Agent

**187248**

Nevada - Lode Certificate of Location - NRS. 517.050

**187248**

BOOK 380 PAGE 221

**CERTIFICATE OF LOCATION  
LODE MINING CLAIM**

**TO ALL WHOM IT MAY CONCERN:**

The undersigned hereby certifies that he has caused to be located the  
PH 92 Lode Mining Claim in the following quarter  
sections(s):

<u>1/4</u>	<u>Section</u>	<u>Township</u>	<u>Range</u>	<u>Meridian</u>
SW	5	23.5N	50E	MDBM
				MDBM
				MDBM
				MDBM

in Eureka County, Nevada, on the 11 day of  
February, 2004.

**RECORDER'S STAMP**

Name and mailing address of locator is:

TREND RESOURCES, LLC  
35 North Edison Way, Suite 4  
Reno, Nevada 89502

The Claim is approximately 1500 feet long and 600 feet wide, such that 10 feet  
are claimed in a Westerly direction and 1490 feet in a Easterly direction from  
the point of discovery (monument of location), at which the Notice of Location was posted, together with 300  
feet on each side of the monument of location and center line of the Claim. The general course of the lode or vein is  
from the East to the West direction.

The number, location and markings on each corner monument are as follows:

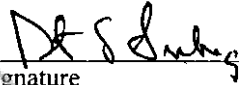
	<u>Location</u>	<u>Markings</u>	<u>Description</u>
No. 1:	<u>Northwest Corner</u>	<u>N.W. Corner PH 92</u>	<u>2" x 2" x 4' wood post</u>
No. 2:	<u>Northeast Corner</u>	<u>N.E. Corner PH 92</u>	<u>2" x 2" x 4' wood post</u>
No. 3:	<u>Southeast Corner</u>	<u>S.E. Corner PH 92</u>	<u>2" x 2" x 4' wood post</u>
No. 4:	<u>Southwest Corner</u>	<u>S.W. Corner PH 92</u>	<u>2" x 2" x 4' wood post</u>

As erected on the ground, each corner monument is marked as described above by  
scribed metal tags.

The work of location consisted of making a claim map as provided in NRS 517.040.

Dated this 29 day of April, 2004

SIGNATURE OF LOCATOR

By:   
Signature  
Agent

BOOK 380 PAGE 222  
OFFICIAL RECORDS  
RECORDED AT THE REQUEST OF  
Trend Resources  
2004 MAY -3 AM 11:55

EUREKA COUNTY, NEVADA  
M.N. REBALEATI, RECORDER  
FILE NO. **187249**  
FEES 20.50

**187249**

BOOK 380 PAGE 223  
OFFICIAL RECORDS  
RECORDED AT THE REQUEST OF  
*Trend Resources*  
2004 MAY -3 AM 11:55

**CERTIFICATE OF LOCATION  
LODE MINING CLAIM**

EUREKA COUNTY, NEVADA  
M.N. REBALEATI, RECORDER  
FILE NO. FEES 20.50

**187250**

**TO ALL WHOM IT MAY CONCERN:**

The undersigned hereby certifies that he has caused to be located the  
PH 93 Lode Mining Claim in the following quarter  
sections(s):

<u>1/4</u>	<u>Section</u>	<u>Township</u>	<u>Range</u>	<u>Meridian</u>
SW	5	23.5N	50E	MDBM
SE	6	23.5N	50E	MDBM
				MDBM
				MDBM

in Eureka County, Nevada, on the 11 day of  
February, 2004.

**RECORDER'S STAMP**

Name and mailing address of locator is:

TREND RESOURCES, LLC  
35 North Edison Way, Suite 4  
Reno, Nevada 89502

The Claim is approximately 1500 feet long and 600 feet wide, such that 10 feet  
are claimed in a Easterly direction and 1490 feet in a Westerly direction from  
the point of discovery (monument of location), at which the Notice of Location was posted, together with 300  
feet on each side of the monument of location and center line of the Claim. The general course of the lode or vein is  
from the East to the West direction.

The number, location and markings on each corner monument are as follows:

	<u>Location</u>	<u>Markings</u>	<u>Description</u>
No. 1:	<u>Northwest Corner</u>	<u>N.W. Corner PH 93</u>	<u>2" x 2" x 4' wood post</u>
No. 2:	<u>Northeast Corner</u>	<u>N.E. Corner PH 93</u>	<u>2" x 2" x 4' wood post</u>
No. 3:	<u>Southeast Corner</u>	<u>S.E. Corner PH 93</u>	<u>2" x 2" x 4' wood post</u>
No. 4:	<u>Southwest Corner</u>	<u>S.W. Corner PH 93</u>	<u>2" x 2" x 4' wood post</u>

As erected on the ground, each corner monument is marked as described above by  
scribed metal tags.

The work of location consisted of making a claim map as provided in NRS 517.040.

Dated this 29 day of April, 2004

SIGNATURE OF LOCATOR

By: *D.S. Drake*  
Signature  
Agent

Nevada - Lode Certificate of Location - NRS. 517.050

**187250**

BOOK 380 PAGE 223

**CERTIFICATE OF LOCATION  
LODE MINING CLAIM**

BOOK 380 PAGE 224  
OFFICIAL RECORDS  
RECORDED AT THE REQUEST OF  
*Trend Resources*  
2004 MAY -3 AM 11:55

EUREKA COUNTY, NEVADA  
M.N. REBALEATI, RECORDER  
FILE NO. FEES 20.50

**187251**

**TO ALL WHOM IT MAY CONCERN:**

The undersigned hereby certifies that he has caused to be located the  
PH 94 Lode Mining Claim in the following quarter

sections(s):

<u>1/4</u>	<u>Section</u>	<u>Township</u>	<u>Range</u>	<u>Meridian</u>
SW	5	23.5N	50E	MDBM
				MDBM
				MDBM
				MDBM

in Eureka County, Nevada, on the 11 day of  
February, 2004.

**RECORDER'S STAMP**

Name and mailing address of locator is:

TREND RESOURCES, LLC  
35 North Edison Way, Suite 4  
Reno, Nevada 89502

The Claim is approximately 1500 feet long and 600 feet wide, such that 10 feet  
are claimed in a Westerly direction and 1490 feet in a Easterly direction from  
the point of discovery (monument of location), at which the Notice of Location was posted, together with 300  
feet on each side of the monument of location and center line of the Claim. The general course of the lode or vein is  
from the East to the West direction.

The number, location and markings on each corner monument are as follows:

	<u>Location</u>	<u>Markings</u>	<u>Description</u>
No. 1:	Northwest Corner	N.W. Corner PH 94	2" x 2" x 4' wood post
No. 2:	Northeast Corner	N.E. Corner PH 94	2" x 2" x 4' wood post
No. 3:	Southeast Corner	S.E. Corner PH 94	2" x 2" x 4' wood post
No. 4:	Southwest Corner	S.W. Corner PH 94	2" x 2" x 4' wood post

As erected on the ground, each corner monument is marked as described above by  
scribed metal tags.

The work of location consisted of making a claim map as provided in NRS 517.040.

Dated this 29 day of April, 2004

SIGNATURE OF LOCATOR

By: *Det S Smith*  
Signature  
Agent

Nevada - Lode Certificate of Location - NRS. 517.050

**187251**

BOOK 380 PAGE 224

**CERTIFICATE OF LOCATION  
LODE MINING CLAIM**

BOOK 380 PAGE 225  
OFFICIAL RECORDS  
RECORDED AT THE REQUEST OF  
Trend Resources  
2004 MAY -3 AM 11:56

EUREKA COUNTY, NEVADA  
M.N. REALEATH RECORDER  
FILE NO. FEES 20.50

**187252**

**TO ALL WHOM IT MAY CONCERN:**

The undersigned hereby certifies that he has caused to be located the  
PH 95 Lode Mining Claim in the following quarter

sections(s):

<u>1/4</u>	<u>Section</u>	<u>Township</u>	<u>Range</u>	<u>Meridian</u>
SW	5	23.5N	50E	MDBM
SE	6	23.5N	50E	MDBM
				MDBM
				MDBM

in Eureka County, Nevada, on the 11 day of  
February, 2004.

**RECORDER'S STAMP**

Name and mailing address of locator is:

TREND RESOURCES, LLC

35 North Edison Way, Suite 4

Reno, Nevada 89502

The Claim is approximately 1500 feet long and 600 feet wide, such that 10 feet  
are claimed in a Easterly direction and 1490 feet in a Westerly direction from  
the point of discovery (monument of location), at which the Notice of Location was posted, together with 300  
feet on each side of the monument of location and center line of the Claim. The general course of the lode or vein is  
from the East to the West direction.

The number, location and markings on each corner monument are as follows:

	<u>Location</u>	<u>Markings</u>	<u>Description</u>
No. 1:	Northwest Corner	N.W. Corner PH 95	2" x 2" x 4' wood post
No. 2:	Northeast Corner	N.E. Corner PH 95	2" x 2" x 4' wood post
No. 3:	Southeast Corner	S.E. Corner PH 95	2" x 2" x 4' wood post
No. 4:	Southwest Corner	S.W. Corner PH 95	2" x 2" x 4' wood post

As erected on the ground, each corner monument is marked as described above by  
scribed metal tags.

The work of location consisted of making a claim map as provided in NRS 517.040.

Dated this 29 day of April, 2004

SIGNATURE OF LOCATOR

By: [Signature]  
Signature  
Agent

Nevada -- Lode Certificate of Location -- NRS. 517.050

**187252**

BOOK 380 PAGE 225

BOOK 380 PAGE 226  
OFFICIAL RECORDS  
RECORDED AT THE REQUEST OF  
Trend Resources  
2004 MAY -3 AM 11:56

**CERTIFICATE OF LOCATION  
LODE MINING CLAIM**

**TO ALL WHOM IT MAY CONCERN:**

EUREKA COUNTY, NEVADA  
H.M. REBALEATI, RECORDER  
FILE NO. FEES 20.50

**187253**

The undersigned hereby certifies that he has caused to be located the  
PH 96 Lode Mining Claim in the following quarter

sections(s):

<u>1/4</u>	<u>Section</u>	<u>Township</u>	<u>Range</u>	<u>Meridian</u>
SW	5	23.5N	50E	MDBM
				MDBM
				MDBM
				MDBM

in Eureka County, Nevada, on the 11 day of  
February, 2004.

**RECORDER'S STAMP**

Name and mailing address of locator is:

TREND RESOURCES, LLC  
35 North Edison Way, Suite 4  
Reno, Nevada 89502

The Claim is approximately 1500 feet long and 600 feet wide, such that 10 feet  
are claimed in a Westerly direction and 1490 feet in a Easterly direction from  
the point of discovery (monument of location), at which the Notice of Location was posted, together with 300  
feet on each side of the monument of location and center line of the Claim. The general course of the lode or vein is  
from the East to the West direction.

The number, location and markings on each corner monument are as follows:

	<u>Location</u>	<u>Markings</u>	<u>Description</u>
No. 1:	Northwest Corner	N.W. Corner PH 96	2" x 2" x 4' wood post
No. 2:	Northeast Corner	N.E. Corner PH 96	2" x 2" x 4' wood post
No. 3:	Southeast Corner	S.E. Corner PH 96	2" x 2" x 4' wood post
No. 4:	Southwest Corner	S.W. Corner PH 96	2" x 2" x 4' wood post

As erected on the ground, each corner monument is marked as described above by  
scribed metal tags.

The work of location consisted of making a claim map as provided in NRS 517.040.

Dated this 29 day of April, 2004

SIGNATURE OF LOCATOR

By: Dt S Dantes  
Signature  
Agent

Nevada -- Lode Certificate of Location -- NRS. 517.050

**187253**

BOOK 380 PAGE 226



**CERTIFICATE OF LOCATION  
LODE MINING CLAIM**

BOOK 380 PAGE 227  
OFFICIAL RECORDS  
RECORDED AT THE REQUEST OF  
*Trend Resources*  
2004 MAY -3 AM 11:56

EUREKA COUNTY, NEVADA  
M.N. REBALEATI, RECORDER  
FILE NO. FEES 20.50

**187254**

**TO ALL WHOM IT MAY CONCERN:**

The undersigned hereby certifies that he has caused to be located the  
PH 97 Lode Mining Claim in the following quarter

sections(s):

<u>1/4</u>	<u>Section</u>	<u>Township</u>	<u>Range</u>	<u>Meridian</u>
SW	5	23.5N	50E	MDBM
SE	6	23.5N	50E	MDBM
NE	6	23.5N	50E	MDBM
NW	5	23.5N	50E	MDBM

in Eureka County, Nevada, on the 11 day of  
February, 2004.

**RECORDER'S STAMP**

Name and mailing address of locator is:

TREND RESOURCES, LLC

35 North Edison Way, Suite 4

Reno, Nevada 89502

The Claim is approximately 1500 feet long and 600 feet wide, such that 10 feet  
are claimed in a Easterly direction and 1490 feet in a Westerly direction from  
the point of discovery (monument of location), at which the Notice of Location was posted, together with 300  
feet on each side of the monument of location and center line of the Claim. The general course of the lode or vein is  
from the East to the West direction.

The number, location and markings on each corner monument are as follows:

	<u>Location</u>	<u>Markings</u>	<u>Description</u>
No. 1:	<u>Northwest Corner</u>	<u>N.W. Corner PH 97</u>	<u>2" x 2" x 4' wood post</u>
No. 2:	<u>Northeast Corner</u>	<u>N.E. Corner PH 97</u>	<u>2" x 2" x 4' wood post</u>
No. 3:	<u>Southeast Corner</u>	<u>S.E. Corner PH 97</u>	<u>2" x 2" x 4' wood post</u>
No. 4:	<u>Southwest Corner</u>	<u>S.W. Corner PH 97</u>	<u>2" x 2" x 4' wood post</u>

As erected on the ground, each corner monument is marked as described above by  
scribed metal tags.

The work of location consisted of making a claim map as provided in NRS 517.040.

Dated this 29 day of April, 2004

SIGNATURE OF LOCATOR

By:

*DAS Aubrey*

Signature

Agent

Nevada - Lode Certificate of Location - NRS. 517.050

**187254**

BOOK 380 PAGE 227

**CERTIFICATE OF LOCATION  
LODE MINING CLAIM**

BOOK 380 PAGE 226  
OFFICIAL RECORDS  
RECORDED AT THE REQUEST OF  
*Trend Resources*  
2004 MAY -3 AM 11:56

EUREKA COUNTY, NEVADA  
M.N. REBALEATI, RECORDER  
FILE NO. FEES 20.50

**187255**

**TO ALL WHOM IT MAY CONCERN:**

The undersigned hereby certifies that he has caused to be located the  
PH 98 Lode Mining Claim in the following quarter

sections(s):

<u>1/4</u>	<u>Section</u>	<u>Township</u>	<u>Range</u>	<u>Meridian</u>
SW	5	23.5N	50E	MDBM
NW	5	23.5N	50E	MDBM
				MDBM
				MDBM

in Eureka County, Nevada, on the 11 day of  
February, 2004.

**RECORDER'S STAMP**

Name and mailing address of locator is:

TREND RESOURCES, LLC

35 North Edison Way, Suite 4

Reno, Nevada 89502

The Claim is approximately 1500 feet long and 600 feet wide, such that 10 feet  
are claimed in a Westerly direction and 1490 feet in a Easterly direction from  
the point of discovery (monument of location), at which the Notice of Location was posted, together with 300  
feet on each side of the monument of location and center line of the Claim. The general course of the lode or vein is  
from the East to the West direction.

The number, location and markings on each corner monument are as follows:

	<u>Location</u>	<u>Markings</u>	<u>Description</u>
No. 1:	<u>Northwest Corner</u>	<u>N.W. Corner PH 98</u>	<u>2" x 2" x 4' wood post</u>
No. 2:	<u>Northeast Corner</u>	<u>N.E. Corner PH 98</u>	<u>2" x 2" x 4' wood post</u>
No. 3:	<u>Southeast Corner</u>	<u>S.E. Corner PH 98</u>	<u>2" x 2" x 4' wood post</u>
No. 4:	<u>Southwest Corner</u>	<u>S.W. Corner PH 98</u>	<u>2" x 2" x 4' wood post</u>

As erected on the ground, each corner monument is marked as described above by  
scribed metal tags.

The work of location consisted of making a claim map as provided in NRS 517.040.

Dated this 29 day of April, 2004

SIGNATURE OF LOCATOR

By: DTS & Co.  
Signature  
Agent

Nevada - Lode Certificate of Location - NRS. 517.050

**187255**

BOOK 380 PAGE 228

**CERTIFICATE OF LOCATION  
LODE MINING CLAIM**

**TO ALL WHOM IT MAY CONCERN:**

The undersigned hereby certifies that he has caused to be located the  
PH 99 Lode Mining Claim in the following quarter

sections(s):

<u>1/4</u>	<u>Section</u>	<u>Township</u>	<u>Range</u>	<u>Meridian</u>
NW	5	23.5N	50E	MDBM
NE	6	23.5N	50E	MDBM
				MDBM
				MDBM

in Eureka County, Nevada, on the 11 day of  
February, 2004.

**RECORDER'S STAMP**

Name and mailing address of locator is:

TREND RESOURCES, LLC

35 North Edison Way, Suite 4

Reno, Nevada 89502

The Claim is approximately 1500 feet long and 600 feet wide, such that 10 feet  
are claimed in a Easterly direction and 1490 feet in a Westerly direction from  
the point of discovery (monument of location), at which the Notice of Location was posted, together with 300  
feet on each side of the monument of location and center line of the Claim. The general course of the lode or vein is  
from the East to the West direction.

The number, location and markings on each corner monument are as follows:

	<u>Location</u>	<u>Markings</u>	<u>Description</u>
No. 1:	<u>Northwest Corner</u>	<u>N.W. Corner PH 99</u>	<u>2" x 2" x 4' wood post</u>
No. 2:	<u>Northeast Corner</u>	<u>N.E. Corner PH 99</u>	<u>2" x 2" x 4' wood post</u>
No. 3:	<u>Southeast Corner</u>	<u>S.E. Corner PH 99</u>	<u>2" x 2" x 4' wood post</u>
No. 4:	<u>Southwest Corner</u>	<u>S.W. Corner PH 99</u>	<u>2" x 2" x 4' wood post</u>

As erected on the ground, each corner monument is marked as described above by  
scribed metal tags.

The work of location consisted of making a claim map as provided in NRS 517.040.

Dated this 29 day of April, 2004

SIGNATURE OF LOCATOR

By: Dt S. L. L. L.  
Signature  
Agent

BOOK 380 PAGE 229  
OFFICIAL RECORDS  
RECORDED AT THE REQUEST OF  
Trend Resources  
2004 MAY -3 AM 11:56

EUREKA COUNTY, NEVADA  
M.H. REBALEATI, RECORDER  
FILE NO. 187256  
FEES 20.50

**187256**

Nevada - Lode Certificate of Location - NRS. 517.050

**187256**

BOOK 380 PAGE 229

**CERTIFICATE OF LOCATION  
LODE MINING CLAIM**

BOOK 380 PAGE 230  
OFFICIAL RECORDS  
RECORDED AT THE REQUEST OF  
Trend Resources  
2004 MAY -3 AM 11:56

EUREKA COUNTY, NEVADA  
M.N. REBALEATI, RECORDER  
FILE NO. 187257  
FEES 20.50

**TO ALL WHOM IT MAY CONCERN:**

The undersigned hereby certifies that he has caused to be located the  
PH 100 Lode Mining Claim in the following quarter  
sections(s):

<u>1/4</u>	<u>Section</u>	<u>Township</u>	<u>Range</u>	<u>Meridian</u>
<u>NW</u>	<u>5</u>	<u>23.5N</u>	<u>50E</u>	<u>MDBM</u>
				<u>MDBM</u>
				<u>MDBM</u>
				<u>MDBM</u>

in Eureka County, Nevada, on the 11 day of  
February, 2004.

**RECORDER'S STAMP**

Name and mailing address of locator is:

TREND RESOURCES, LLC  
35 North Edison Way, Suite 4  
Reno, Nevada 89502

The Claim is approximately 1500 feet long and 600 feet wide, such that 10 feet  
are claimed in a Westerly direction and 1490 feet in a Easterly direction from  
the point of discovery (monument of location), at which the Notice of Location was posted, together with 300  
feet on each side of the monument of location and center line of the Claim. The general course of the lode or vein is  
from the East to the West direction.

The number, location and markings on each corner monument are as follows:

	<u>Location</u>	<u>Markings</u>	<u>Description</u>
No. 1:	<u>Northwest Corner</u>	<u>N.W. Corner PH 100</u>	<u>2" x 2" x 4' wood post</u>
No. 2:	<u>Northeast Corner</u>	<u>N.E. Corner PH 100</u>	<u>2" x 2" x 4' wood post</u>
No. 3:	<u>Southeast Corner</u>	<u>S.E. Corner PH 100</u>	<u>2" x 2" x 4' wood post</u>
No. 4:	<u>Southwest Corner</u>	<u>S.W. Corner PH 100</u>	<u>2" x 2" x 4' wood post</u>

As erected on the ground, each corner monument is marked as described above by  
scribed metal tags.

The work of location consisted of making a claim map as provided in NRS 517.040.

Dated this 29 day of April, 2004

SIGNATURE OF LOCATOR

By: Dt S. Dubois  
Signature  
Agent

Nevada - Lode Certificate of Location - NRS. 517.050

**187257**

BOOK 380 PAGE 230

**CERTIFICATE OF LOCATION  
LODE MINING CLAIM**

**TO ALL WHOM IT MAY CONCERN:**

The undersigned hereby certifies that he has caused to be located the  
PH 101 Lode Mining Claim in the following quarter  
sections(s):

<u>1/4</u>	<u>Section</u>	<u>Township</u>	<u>Range</u>	<u>Meridian</u>
NW	5	23.5N	50E	MDBM
NE	6	23.5N	50E	MDBM
				MDBM
				MDBM

in Eureka County, Nevada, on the 11 day of  
February, 2004.

**RECORDER'S STAMP**

Name and mailing address of locator is:

TREND RESOURCES, LLC

35 North Edison Way, Suite 4

Reno, Nevada 89502

The Claim is approximately 1500 feet long and 600 feet wide, such that 10 feet  
are claimed in a Easterly direction and 1490 feet in a Westerly direction from  
the point of discovery (monument of location), at which the Notice of Location was posted, together with 300  
feet on each side of the monument of location and center line of the Claim. The general course of the lode or vein is  
from the East to the West direction.

The number, location and markings on each corner monument are as follows:

	<u>Location</u>	<u>Markings</u>	<u>Description</u>
No. 1:	<u>Northwest Corner</u>	<u>N.W. Corner PH 101</u>	<u>2" x 2" x 4' wood post</u>
No. 2:	<u>Northeast Corner</u>	<u>N.E. Corner PH 101</u>	<u>2" x 2" x 4' wood post</u>
No. 3:	<u>Southeast Corner</u>	<u>S.E. Corner PH 101</u>	<u>2" x 2" x 4' wood post</u>
No. 4:	<u>Southwest Corner</u>	<u>S.W. Corner PH 101</u>	<u>2" x 2" x 4' wood post</u>

As erected on the ground, each corner monument is marked as described above by  
scribed metal tags.

The work of location consisted of making a claim map as provided in NRS 517.040.

Dated this 29 day of April, 2004

SIGNATURE OF LOCATOR

By: Dt. Schley  
Signature  
Agent

BOOK 380 PAGE 231  
OFFICIAL RECORDS  
RECORDED AT THE REQUEST OF  
Trend Resources  
2004 MAY -3 AM 11:56

EUREKA COUNTY, NEVADA  
M.H. REBALEATI, RECORDER  
FILE NO. 187258 FEES 20.50

Nevada - Lode Certificate of Location - NRS. 517.050

**187258**

BOOK 380 PAGE 231

**CERTIFICATE OF LOCATION  
LODE MINING CLAIM**

BOOK **380** PAGE **232**  
OFFICIAL RECORDS  
RECORDED AT THE REQUEST OF  
*Trend Resources*  
**2004 MAY -3 AM 11:56**

EUREKA COUNTY, NEVADA  
M.N. REBALEATI, RECORDER  
FILE NO. **187259** FEES **20.50**

**TO ALL WHOM IT MAY CONCERN:**

The undersigned hereby certifies that he has caused to be located the  
PH 102 Lode Mining Claim in the following quarter  
sections(s):

<u>1/4</u>	<u>Section</u>	<u>Township</u>	<u>Range</u>	<u>Meridian</u>
NW	5	23.5N	50E	MDBM
				MDBM
				MDBM
				MDBM

in Eureka County, Nevada, on the 11 day of  
February, 2004.

**RECORDER'S STAMP**

Name and mailing address of locator is:

TREND RESOURCES, LLC

35 North Edison Way, Suite 4

Reno, Nevada 89502

The Claim is approximately 1500 feet long and 600 feet wide, such that 10 feet  
are claimed in a Westerly direction and 1490 feet in a Easterly direction from  
the point of discovery (monument of location), at which the Notice of Location was posted, together with 300  
feet on each side of the monument of location and center line of the Claim. The general course of the lode or vein is  
from the East to the West direction.

The number, location and markings on each corner monument are as follows:

	<u>Location</u>	<u>Markings</u>	<u>Description</u>
No. 1:	<u>Northwest Corner</u>	<u>N.W. Corner PH 102</u>	<u>2" x 2" x 4' wood post</u>
No. 2:	<u>Northeast Corner</u>	<u>N.E. Corner PH 102</u>	<u>2" x 2" x 4' wood post</u>
No. 3:	<u>Southeast Corner</u>	<u>S.E. Corner PH 102</u>	<u>2" x 2" x 4' wood post</u>
No. 4:	<u>Southwest Corner</u>	<u>S.W. Corner PH 102</u>	<u>2" x 2" x 4' wood post</u>

As erected on the ground, each corner monument is marked as described above by  
scribed metal tags.

The work of location consisted of making a claim map as provided in NRS 517.040.

Dated this 29 day of April, 2004

SIGNATURE OF LOCATOR

By: *PH 102*

Signature

Agent

Nevada - Lode Certificate of Location - NRS. 517.050

**187259**

BOOK **380** PAGE **232**

**CERTIFICATE OF LOCATION  
LODE MINING CLAIM**

BOOK 380 PAGE 233  
OFFICIAL RECORDS  
RECORDED AT THE REQUEST OF  
Trend Resources  
2004 MAY -3 AM 11:56

**TO ALL WHOM IT MAY CONCERN:**

EUREKA COUNTY, NEVADA  
M.N. REBALEATI, RECORDER  
FILE NO. FEES 20.00

The undersigned hereby certifies that he has caused to be located the  
PH 103 Lode Mining Claim in the following quarter

**187260**

sections(s):

<u>1/4</u>	<u>Section</u>	<u>Township</u>	<u>Range</u>	<u>Meridian</u>
NW	5	23.5N	50E	MDBM
NE	6	23.5N	50E	MDBM
				MDBM
				MDBM

in Eureka County, Nevada, on the 11 day of  
February, 2004.

**RECORDER'S STAMP**

Name and mailing address of locator is:

TREND RESOURCES, LLC

35 North Edison Way, Suite 4

Reno, Nevada 89502

The Claim is approximately 1500 feet long and 600 feet wide, such that 10 feet  
are claimed in a Easterly direction and 1490 feet in a Westerly direction from  
the point of discovery (monument of location), at which the Notice of Location was posted, together with 300  
feet on each side of the monument of location and center line of the Claim. The general course of the lode or vein is  
from the East to the West direction.

The number, location and markings on each corner monument are as follows:

	<u>Location</u>	<u>Markings</u>	<u>Description</u>
No. 1:	<u>Northwest Corner</u>	<u>N.W. Corner PH 103</u>	<u>2" x 2" x 4' wood post</u>
No. 2:	<u>Northeast Corner</u>	<u>N.E. Corner PH 103</u>	<u>2" x 2" x 4' wood post</u>
No. 3:	<u>Southeast Corner</u>	<u>S.E. Corner PH 103</u>	<u>2" x 2" x 4' wood post</u>
No. 4:	<u>Southwest Corner</u>	<u>S.W. Corner PH 103</u>	<u>2" x 2" x 4' wood post</u>

As erected on the ground, each corner monument is marked as described above by  
scribed metal tags.

The work of location consisted of making a claim map as provided in NRS 517.040.

Dated this 29 day of April, 2004

SIGNATURE OF LOCATOR

By: MS Dubay  
Signature  
Agent

Nevada - Lode Certificate of Location - NRS. 517.050

**187260**

BOOK 380 PAGE 233

**CERTIFICATE OF LOCATION  
LODE MINING CLAIM**

BOOK 380 PAGE 234  
OFFICIAL RECORDS  
RECORDED AT THE REQUEST OF  
Trend Resources  
2004 MAY -3 AM 11:56  
EUREKA COUNTY, NEVADA  
M.H. REBALEATI, RECORDER  
FILE NO. FEES 20.50

**TO ALL WHOM IT MAY CONCERN:**

The undersigned hereby certifies that he has caused to be located the  
PH 104 Lode Mining Claim in the following quarter  
sections(s):

<u>1/4</u>	<u>Section</u>	<u>Township</u>	<u>Range</u>	<u>Meridian</u>
NW	5	23.5N	50E	MDBM
				MDBM
				MDBM
				MDBM

in Eureka County, Nevada, on the 11 day of  
February, 2004.

**187261**

**RECORDER'S STAMP**

Name and mailing address of locator is:

TREND RESOURCES, LLC  
35 North Edison Way, Suite 4  
Reno, Nevada 89502

The Claim is approximately 1500 feet long and 600 feet wide, such that 10 feet  
are claimed in a Westerly direction and 1490 feet in a Easterly direction from  
the point of discovery (monument of location), at which the Notice of Location was posted, together with 300  
feet on each side of the monument of location and center line of the Claim. The general course of the lode or vein is  
from the East to the West direction.

The number, location and markings on each corner monument are as follows:

	<u>Location</u>	<u>Markings</u>	<u>Description</u>
No. 1:	<u>Northwest Corner</u>	<u>N.W. Corner PH 104</u>	<u>2" x 2" x 4' wood post</u>
No. 2:	<u>Northeast Corner</u>	<u>N.E. Corner PH 104</u>	<u>2" x 2" x 4' wood post</u>
No. 3:	<u>Southeast Corner</u>	<u>S.E. Corner PH 104</u>	<u>2" x 2" x 4' wood post</u>
No. 4:	<u>Southwest Corner</u>	<u>S.W. Corner PH 104</u>	<u>2" x 2" x 4' wood post</u>

As erected on the ground, each corner monument is marked as described above by  
scribed metal tags.

The work of location consisted of making a claim map as provided in NRS 517.040.

Dated this 29 day of April, 2004

SIGNATURE OF LOCATOR

By: DAS [Signature]  
Signature  
Agent

Nevada - Lode Certificate of Location - NRS. 517.050

**187261**

BOOK 380 PAGE 234



**CERTIFICATE OF LOCATION  
LODE MINING CLAIM**

BOOK 380 PAGE 235  
OFFICIAL RECORDS  
RECORDED AT THE REQUEST OF  
*Trend Resources*  
2004 MAY -3 AM 11:56  
EUREKA COUNTY, NEVADA  
M.N. REBAL EATL. RECORDER  
FILE NO. FEES 20.50

**TO ALL WHOM IT MAY CONCERN:**

The undersigned hereby certifies that he has caused to be located the  
PH 105 Lode Mining Claim in the following quarter  
sections(s):

<u>1/4</u>	<u>Section</u>	<u>Township</u>	<u>Range</u>	<u>Meridian</u>
NW	5	23.5N	50E	MDBM
NE	6	23.5N	50E	MDBM
SE	36	24N	49E	MDBM
SW	31	24N	50E	MDBM

in Eureka County, Nevada, on the 11 day of  
February, 2004.

**187262**

**RECORDER'S STAMP**

Name and mailing address of locator is:

TREND RESOURCES, LLC  
35 North Edison Way, Suite 4  
Reno, Nevada 89502

The Claim is approximately 1500 feet long and 600 feet wide, such that 10 feet  
are claimed in a Easterly direction and 1490 feet in a Westerly direction from  
the point of discovery (monument of location), at which the Notice of Location was posted, together with 300  
feet on each side of the monument of location and center line of the Claim. The general course of the lode or vein is  
from the East to the West direction.

The number, location and markings on each corner monument are as follows:

	<u>Location</u>	<u>Markings</u>	<u>Description</u>
No. 1:	<u>Northwest Corner</u>	<u>N.W. Corner PH 105</u>	<u>2" x 2" x 4' wood post</u>
No. 2:	<u>Northeast Corner</u>	<u>N.E. Corner PH 105</u>	<u>2" x 2" x 4' wood post</u>
No. 3:	<u>Southeast Corner</u>	<u>S.E. Corner PH 105</u>	<u>2" x 2" x 4' wood post</u>
No. 4:	<u>Southwest Corner</u>	<u>S.W. Corner PH 105</u>	<u>2" x 2" x 4' wood post</u>

As erected on the ground, each corner monument is marked as described above by  
scribed metal tags.

The work of location consisted of making a claim map as provided in NRS 517.040.

Dated this 29 day of April, 2004

SIGNATURE OF LOCATOR

By: *DTS Smith*  
Signature  
Agent

Nevada - Lode Certificate of Location - NRS. 517.050

**187262**

BOOK 380 PAGE 235

**CERTIFICATE OF LOCATION  
LODE MINING CLAIM**

**TO ALL WHOM IT MAY CONCERN:**

The undersigned hereby certifies that he has caused to be located the  
PH 106 Lode Mining Claim in the following quarter

sections(s):

<u>1/4</u>	<u>Section</u>	<u>Township</u>	<u>Range</u>	<u>Meridian</u>
NW	5	23.5N	50E	MDBM
SW	31	24N	50E	MDBM
				MDBM
				MDBM

in Eureka County, Nevada, on the 11 day of  
February, 2004.

BOOK 380 PAGE 236  
OFFICIAL RECORDS  
RECORDED AT THE REQUEST OF  
Trend Resources  
2004 MAY -3 AM 11:56

EUREKA COUNTY, NEVADA  
M.N. REBALEATI, RECORDER  
FILE NO. 187263  
FEES 20.50

**RECORDER'S STAMP**

Name and mailing address of locator is:

TREND RESOURCES, LLC  
35 North Edison Way, Suite 4  
Reno, Nevada 89502

The Claim is approximately 1500 feet long and 600 feet wide, such that 10 feet  
are claimed in a Westerly direction and 1490 feet in a Easterly direction from  
the point of discovery (monument of location), at which the Notice of Location was posted, together with 300  
feet on each side of the monument of location and center line of the Claim. The general course of the lode or vein is  
from the East to the West direction.

The number, location and markings on each corner monument are as follows:

	<u>Location</u>	<u>Markings</u>	<u>Description</u>
No. 1:	<u>Northwest Corner</u>	<u>N.W. Corner PH 106</u>	<u>2" x 2" x 4' wood post</u>
No. 2:	<u>Northeast Corner</u>	<u>N.E. Corner PH 106</u>	<u>2" x 2" x 4' wood post</u>
No. 3:	<u>Southeast Corner</u>	<u>S.E. Corner PH 106</u>	<u>2" x 2" x 4' wood post</u>
No. 4:	<u>Southwest Corner</u>	<u>S.W. Corner PH 106</u>	<u>2" x 2" x 4' wood post</u>

As erected on the ground, each corner monument is marked as described above by  
scribed metal tags.

The work of location consisted of making a claim map as provided in NRS 517.040.

Dated this 29 day of April, 2004

SIGNATURE OF LOCATOR

By: [Signature]  
Signature  
Agent

Nevada - Lode Certificate of Location - NRS. 517.050

**187263**

BOOK 380 PAGE 236

**CERTIFICATE OF LOCATION  
LODE MINING CLAIM**

BOOK 380 PAGE 237  
OFFICIAL RECORDS  
RECORDED AT THE REQUEST OF  
Trend Resources  
2004 MAY -3 AM 11:56

EUREKA COUNTY, NEVADA  
M.N. REBALEATI, RECORDER  
FILE NO. **187264**  
FEES 20.50

**TO ALL WHOM IT MAY CONCERN:**

The undersigned hereby certifies that he has caused to be located the  
PH 125 Lode Mining Claim in the following quarter

sections(s):

<u>1/4</u>	<u>Section</u>	<u>Township</u>	<u>Range</u>	<u>Meridian</u>
<u>SE</u>	<u>5</u>	<u>23.5N</u>	<u>50E</u>	<u>MDBM</u>
<u>SW</u>	<u>5</u>	<u>23.5N</u>	<u>50E</u>	<u>MDBM</u>
				<u>MDBM</u>
				<u>MDBM</u>

in Eureka County, Nevada, on the 13 day of  
February, 2004.

**RECORDER'S STAMP**

Name and mailing address of locator is:

TREND RESOURCES, LLC

35 North Edison Way, Suite 4  
Reno, Nevada 89502

The Claim is approximately 1500 feet long and 600 feet wide, such that 10 feet  
are claimed in a Easterly direction and 1490 feet in a Westerly direction from  
the point of discovery (monument of location), at which the Notice of Location was posted, together with 300  
feet on each side of the monument of location and center line of the Claim. The general course of the lode or vein is  
from the East to the West direction.

The number, location and markings on each corner monument are as follows:

	<u>Location</u>	<u>Markings</u>	<u>Description</u>
No. 1:	<u>Northwest Corner</u>	<u>N.W. Corner PH 125</u>	<u>2" x 2" x 4' wood post</u>
No. 2:	<u>Northeast Corner</u>	<u>N.E. Corner PH 125</u>	<u>2" x 2" x 4' wood post</u>
No. 3:	<u>Southeast Corner</u>	<u>S.E. Corner PH 125</u>	<u>2" x 2" x 4' wood post</u>
No. 4:	<u>Southwest Corner</u>	<u>S.W. Corner PH 125</u>	<u>2" x 2" x 4' wood post</u>

As erected on the ground, each corner monument is marked as described above by  
scribed metal tags.

The work of location consisted of making a claim map as provided in NRS 517.040.

Dated this 29 day of April, 2004

SIGNATURE OF LOCATOR

By: [Signature]  
Signature  
Agent

Nevada - Lode Certificate of Location - NRS. 517.050

**187264**

BOOK 380 PAGE 237

**CERTIFICATE OF LOCATION  
LODE MINING CLAIM**

**TO ALL WHOM IT MAY CONCERN:**

The undersigned hereby certifies that he has caused to be located the  
PH 126 Lode Mining Claim in the following quarter

sections(s):

<u>1/4</u>	<u>Section</u>	<u>Township</u>	<u>Range</u>	<u>Meridian</u>
<u>SE</u>	<u>5</u>	<u>23.5N</u>	<u>50E</u>	<u>MDBM</u>
<u>      </u>	<u>      </u>	<u>      </u>	<u>      </u>	<u>MDBM</u>
<u>      </u>	<u>      </u>	<u>      </u>	<u>      </u>	<u>MDBM</u>
<u>      </u>	<u>      </u>	<u>      </u>	<u>      </u>	<u>MDBM</u>

in Eureka County, Nevada, on the 13 day of  
February, 2004.

Name and mailing address of locator is:

TREND RESOURCES, LLC  
35 North Edison Way, Suite 4  
Reno, Nevada 89502

The Claim is approximately 1500 feet long and 600 feet wide, such that 10 feet  
are claimed in a Westerly direction and 1490 feet in a Easterly direction from  
the point of discovery (monument of location), at which the Notice of Location was posted, together with 300  
feet on each side of the monument of location and center line of the Claim. The general course of the lode or vein is  
from the East to the West direction.

The number, location and markings on each corner monument are as follows:

	<u>Location</u>	<u>Markings</u>	<u>Description</u>
No. 1:	<u>Northwest Corner</u>	<u>N.W. Corner PH 126</u>	<u>2" x 2" x 4' wood post</u>
No. 2:	<u>Northeast Corner</u>	<u>N.E. Corner PH 126</u>	<u>2" x 2" x 4' wood post</u>
No. 3:	<u>Southeast Corner</u>	<u>S.E. Corner PH 126</u>	<u>2" x 2" x 4' wood post</u>
No. 4:	<u>Southwest Corner</u>	<u>S.W. Corner PH 126</u>	<u>2" x 2" x 4' wood post</u>

As erected on the ground, each corner monument is marked as described above by  
scribed metal tags.

The work of location consisted of making a claim map as provided in NRS 517.040.

Dated this 29 day of April, 2004

SIGNATURE OF LOCATOR

By: [Signature]  
Signature  
Agent

BOOK 380 PAGE 238  
OFFICIAL RECORDS  
RECORDED AT THE REQUEST OF  
Trend Resources  
2004 MAY -3 AM 11:56  
EUREKA COUNTY, NEVADA  
M.N. REBALEATI, RECORDER  
FILE NO. 187265 FEES 20.50

**RECORDER'S STAMP**

**187265**

BOOK 380 PAGE 239  
OFFICIAL RECORDS  
RECORDED AT THE REQUEST OF  
*Trend Resources*  
2004 MAY -3 AM 11:57

**CERTIFICATE OF LOCATION  
LODE MINING CLAIM**

**TO ALL WHOM IT MAY CONCERN:**

The undersigned hereby certifies that he has caused to be located the  
PH 127 Lode Mining Claim in the following quarter

sections(s):

<u>1/4</u>	<u>Section</u>	<u>Township</u>	<u>Range</u>	<u>Meridian</u>
SE	5	23.5N	50E	MDBM
SW	5	23.5N	50E	MDBM
NW	5	23.5N	50E	MDBM
NE	5	23.5N	50E	MDBM

in Eureka County, Nevada, on the 13 day of  
February, 2004.

**RECORDER'S STAMP**

Name and mailing address of locator is:

TREND RESOURCES, LLC

35 North Edison Way, Suite 4

Reno, Nevada 89502

The Claim is approximately 1500 feet long and 600 feet wide, such that 10 feet  
are claimed in a Easterly direction and 1490 feet in a Westerly direction from  
the point of discovery (monument of location), at which the Notice of Location was posted, together with 300  
feet on each side of the monument of location and center line of the Claim. The general course of the lode or vein is  
from the East to the West direction.

The number, location and markings on each corner monument are as follows:

	<u>Location</u>	<u>Markings</u>	<u>Description</u>
No. 1:	<u>Northwest Corner</u>	<u>N.W. Corner PH 127</u>	<u>2" x 2" x 4' wood post</u>
No. 2:	<u>Northeast Corner</u>	<u>N.E. Corner PH 127</u>	<u>2" x 2" x 4' wood post</u>
No. 3:	<u>Southeast Corner</u>	<u>S.E. Corner PH 127</u>	<u>2" x 2" x 4' wood post</u>
No. 4:	<u>Southwest Corner</u>	<u>S.W. Corner PH 127</u>	<u>2" x 2" x 4' wood post</u>

As erected on the ground, each corner monument is marked as described above by  
scribed metal tags.

The work of location consisted of making a claim map as provided in NRS 517.040.

Dated this 29 day of April, 2004

SIGNATURE OF LOCATOR

By: *D.S. Galt*

Signature

Agent

EUREKA COUNTY, NEVADA  
M.N. REBALEATI, RECORDER  
FILE NO. 187266 FEES 20.50

Nevada - Lode Certificate of Location - NRS. 517.050

**187266**

BOOK 380 PAGE 239

**CERTIFICATE OF LOCATION  
LODE MINING CLAIM**

BOOK **380** PAGE **240**  
OFFICIAL RECORDS  
RECORDED AT THE REQUEST OF  
*Trend Resources*  
**2004 MAY -3 AM 11:57**

EUREKA COUNTY, NEVADA  
M.N. REBALEATI, RECORDER  
FILE NO. **187267** FEES **20.50**

**TO ALL WHOM IT MAY CONCERN:**

The undersigned hereby certifies that he has caused to be located the  
PH 128 Lode Mining Claim in the following quarter

sections(s):

<u>1/4</u>	<u>Section</u>	<u>Township</u>	<u>Range</u>	<u>Meridian</u>
SE	5	23.5N	50E	MDBM
NE	5	23.5N	50E	MDBM
				MDBM
				MDBM

in Eureka County, Nevada, on the 13 day of  
February, 2004.

**RECORDER'S STAMP**

Name and mailing address of locator is:

TREND RESOURCES, LLC  
35 North Edison Way, Suite 4  
Reno, Nevada 89502

The Claim is approximately 1500 feet long and 600 feet wide, such that 10 feet  
are claimed in a Westerly direction and 1490 feet in a Easterly direction from  
the point of discovery (monument of location), at which the Notice of Location was posted, together with 300  
feet on each side of the monument of location and center line of the Claim. The general course of the lode or vein is  
from the East to the West direction.

The number, location and markings on each corner monument are as follows:

	<u>Location</u>	<u>Markings</u>	<u>Description</u>
No. 1:	<u>Northwest Corner</u>	<u>N.W. Corner PH 128</u>	<u>2" x 2" x 4' wood post</u>
No. 2:	<u>Northeast Corner</u>	<u>N.E. Corner PH 128</u>	<u>2" x 2" x 4' wood post</u>
No. 3:	<u>Southeast Corner</u>	<u>S.E. Corner PH 128</u>	<u>2" x 2" x 4' wood post</u>
No. 4:	<u>Southwest Corner</u>	<u>S.W. Corner PH 128</u>	<u>2" x 2" x 4' wood post</u>

As erected on the ground, each corner monument is marked as described above by  
scribed metal tags.

The work of location consisted of making a claim map as provided in NRS 517.040.

Dated this 29 day of April, 2004

SIGNATURE OF LOCATOR

By: *PH 128*  
Signature  
Agent

Nevada - Lode Certificate of Location - NRS. 517.050

**187267**

BOOK **380** PAGE **240**

BOOK 380 PAGE 241  
OFFICIAL RECORDS  
RECORDED AT THE REQUEST OF  
*Trend Resources*  
2004 MAY -3 AM 11:57

EUREKA COUNTY, NEVADA  
M.H. REBALEATI, RECORDER  
FILE NO. FEES 20.50

187268

**CERTIFICATE OF LOCATION  
LODE MINING CLAIM**

TO ALL WHOM IT MAY CONCERN:

The undersigned hereby certifies that he has caused to be located the  
PH 129 Lode Mining Claim in the following quarter

sections(s):

<u>1/4</u>	<u>Section</u>	<u>Township</u>	<u>Range</u>	<u>Meridian</u>
NE	5	23.5N	50E	MDBM
NW	5	23.5N	50E	MDBM
				MDBM
				MDBM

in Eureka County, Nevada, on the 13 day of  
February, 2004.

RECORDER'S STAMP

Name and mailing address of locator is:

TREND RESOURCES, LLC

35 North Edison Way, Suite 4

Reno, Nevada 89502

The Claim is approximately 1500 feet long and 600 feet wide, such that 10 feet  
are claimed in a Easterly direction and 1490 feet in a Westerly direction from  
the point of discovery (monument of location), at which the Notice of Location was posted, together with 300  
feet on each side of the monument of location and center line of the Claim. The general course of the lode or vein is  
from the East to the West direction.

The number, location and markings on each corner monument are as follows:

	<u>Location</u>	<u>Markings</u>	<u>Description</u>
No. 1:	Northwest Corner	N.W. Corner PH 129	2" x 2" x 4' wood post
No. 2:	Northeast Corner	N.E. Corner PH 129	2" x 2" x 4' wood post
No. 3:	Southeast Corner	S.E. Corner PH 129	2" x 2" x 4' wood post
No. 4:	Southwest Corner	S.W. Corner PH 129	2" x 2" x 4' wood post

As erected on the ground, each corner monument is marked as described above by  
scribed metal tags.

The work of location consisted of making a claim map as provided in NRS 517.040.

Dated this 29 day of April, 2004

SIGNATURE OF LOCATOR

By:

*Dt S J mky*

Signature

Agent

Nevada - Lode Certificate of Location - NRS. 517.050

187268

BOOK 380 PAGE 241

**CERTIFICATE OF LOCATION  
LODE MINING CLAIM**

BOOK 380 PAGE 242  
OFFICIAL RECORDS  
RECORDED AT THE REQUEST OF  
Trend Resources  
2004 MAY -3 AM 11:57

EUREKA COUNTY, NEVADA  
M.N. REBALEATI, RECORDER  
FILE NO. FEES 20.50

**TO ALL WHOM IT MAY CONCERN:**

The undersigned hereby certifies that he has caused to be located the  
PH 130 Lode Mining Claim in the following quarter  
sections(s):

<u>1/4</u>	<u>Section</u>	<u>Township</u>	<u>Range</u>	<u>Meridian</u>
<u>NE</u>	<u>5</u>	<u>23.5N</u>	<u>50E</u>	<u>MDBM</u>
				<u>MDBM</u>
				<u>MDBM</u>
				<u>MDBM</u>

**187269**

in Eureka County, Nevada, on the 13 day of  
February, 2004.

**RECORDER'S STAMP**

Name and mailing address of locator is:

TREND RESOURCES, LLC  
35 North Edison Way, Suite 4  
Reno, Nevada 89502

The Claim is approximately 1500 feet long and 600 feet wide, such that 10 feet  
are claimed in a Westerly direction and 1490 feet in a Easterly direction from  
the point of discovery (monument of location), at which the Notice of Location was posted, together with 300  
feet on each side of the monument of location and center line of the Claim. The general course of the lode or vein is  
from the East to the West direction.

The number, location and markings on each corner monument are as follows:

	<u>Location</u>	<u>Markings</u>	<u>Description</u>
No. 1:	<u>Northwest Corner</u>	<u>N.W. Corner PH 130</u>	<u>2" x 2" x 4' wood post</u>
No. 2:	<u>Northeast Corner</u>	<u>N.E. Corner PH 130</u>	<u>2" x 2" x 4' wood post</u>
No. 3:	<u>Southeast Corner</u>	<u>S.E. Corner PH 130</u>	<u>2" x 2" x 4' wood post</u>
No. 4:	<u>Southwest Corner</u>	<u>S.W. Corner PH 130</u>	<u>2" x 2" x 4' wood post</u>

As erected on the ground, each corner monument is marked as described above by  
scribed metal tags.

The work of location consisted of making a claim map as provided in NRS 517.040.

Dated this 29 day of April, 2004

SIGNATURE OF LOCATOR

By: [Signature]  
Signature  
Agent

Nevada - Lode Certificate of Location - NRS. 517.050

**187269**

BOOK 380 PAGE 242



**CERTIFICATE OF LOCATION  
LODE MINING CLAIM**

**TO ALL WHOM IT MAY CONCERN:**

The undersigned hereby certifies that he has caused to be located the  
PH 131 Lode Mining Claim in the following quarter

sections(s):

<u>1/4</u>	<u>Section</u>	<u>Township</u>	<u>Range</u>	<u>Meridian</u>
NE	5	23.5N	50E	MDBM
NW	5	23.5N	50E	MDBM
				MDBM
				MDBM

in Eureka County, Nevada, on the 13 day of  
February, 2004.

**RECORDER'S STAMP**

Name and mailing address of locator is:

TREND RESOURCES, LLC

35 North Edison Way, Suite 4

Reno, Nevada 89502

The Claim is approximately 1500 feet long and 600 feet wide, such that 10 feet  
are claimed in a Easterly direction and 1490 feet in a Westerly direction from  
the point of discovery (monument of location), at which the Notice of Location was posted, together with 300  
feet on each side of the monument of location and center line of the Claim. The general course of the lode or vein is  
from the East to the West direction.

The number, location and markings on each corner monument are as follows:

	<u>Location</u>	<u>Markings</u>	<u>Description</u>
No. 1:	<u>Northwest Corner</u>	<u>N.W. Corner PH 131</u>	<u>2" x 2" x 4' wood post</u>
No. 2:	<u>Northeast Corner</u>	<u>N.E. Corner PH 131</u>	<u>2" x 2" x 4' wood post</u>
No. 3:	<u>Southeast Corner</u>	<u>S.E. Corner PH 131</u>	<u>2" x 2" x 4' wood post</u>
No. 4:	<u>Southwest Corner</u>	<u>S.W. Corner PH 131</u>	<u>2" x 2" x 4' wood post</u>

As erected on the ground, each corner monument is marked as described above by  
scribed metal tags.

The work of location consisted of making a claim map as provided in NRS 517.040.

Dated this 29 day of April, 2004

SIGNATURE OF LOCATOR

By: Dt S. J. [Signature]  
Signature  
Agent

BOOK 380 PAGE 243  
OFFICIAL RECORDS  
RECORDED AT THE REQUEST OF  
Trend Resources  
2004 MAY -3 AM 11:57

EUREKA COUNTY, NEVADA  
M.N. REBALEATI, RECORDER  
FILE NO. 187270  
FEES 20.50

Nevada - Lode Certificate of Location - NRS. 517.050

**187270**

BOOK 380 PAGE 243

**CERTIFICATE OF LOCATION  
LODE MINING CLAIM**

BOOK 380 PAGE 244  
OFFICIAL RECORDS  
RECORDED AT THE REQUEST OF  
*Trend Resources*  
2004 MAY -3 AM 11:57

TO ALL WHOM IT MAY CONCERN:

The undersigned hereby certifies that he has caused to be located the  
PH 132 Lode Mining Claim in the following quarter

sections(s):

<u>1/4</u>	<u>Section</u>	<u>Township</u>	<u>Range</u>	<u>Meridian</u>
<u>NE</u>	<u>5</u>	<u>23.5N</u>	<u>50E</u>	<u>MDBM</u>
_____	_____	_____	_____	<u>MDBM</u>
_____	_____	_____	_____	<u>MDBM</u>
_____	_____	_____	_____	<u>MDBM</u>

**187271**

in Eureka County, Nevada, on the 13 day of  
February, 2004.

**RECORDER'S STAMP**

Name and mailing address of locator is:

TREND RESOURCES, LLC

35 North Edison Way, Suite 4  
Reno, Nevada 89502

The Claim is approximately 1500 feet long and 600 feet wide, such that 10 feet  
are claimed in a Westerly direction and 1490 feet in a Easterly direction from  
the point of discovery (monument of location), at which the Notice of Location was posted, together with 300  
feet on each side of the monument of location and center line of the Claim. The general course of the lode or vein is  
from the East to the West direction.

The number, location and markings on each corner monument are as follows:

	<u>Location</u>	<u>Markings</u>	<u>Description</u>
No. 1:	<u>Northwest Corner</u>	<u>N.W. Corner PH 132</u>	<u>2" x 2" x 4' wood post</u>
No. 2:	<u>Northeast Corner</u>	<u>N.E. Corner PH 132</u>	<u>2" x 2" x 4' wood post</u>
No. 3:	<u>Southeast Corner</u>	<u>S.E. Corner PH 132</u>	<u>2" x 2" x 4' wood post</u>
No. 4:	<u>Southwest Corner</u>	<u>S.W. Corner PH 132</u>	<u>2" x 2" x 4' wood post</u>

As erected on the ground, each corner monument is marked as described above by  
scribed metal tags.

The work of location consisted of making a claim map as provided in NRS 517.040.

Dated this 29 day of April, 2004

SIGNATURE OF LOCATOR

By: *[Signature]*  
Signature  
Agent

Nevada - Lode Certificate of Location - NRS. 517.050

**187271**

BOOK 380 PAGE 244

**CERTIFICATE OF LOCATION  
LODE MINING CLAIM**

BOOK 380 PAGE 245  
OFFICIAL RECORDS  
RECORDED AT THE REQUEST OF  
Trend Resources  
2004 MAY -3 AM 11:57

EUREKA COUNTY, NEVADA  
M.N. REBALEATI, RECORDER  
FILE NO. FEES 20.50

**TO ALL WHOM IT MAY CONCERN:**

The undersigned hereby certifies that he has caused to be located the  
PH 133 Lode Mining Claim in the following quarter  
sections(s):

<u>1/4</u>	<u>Section</u>	<u>Township</u>	<u>Range</u>	<u>Meridian</u>
<u>NE</u>	<u>5</u>	<u>23.5N</u>	<u>50E</u>	<u>MDBM</u>
<u>NW</u>	<u>5</u>	<u>23.5N</u>	<u>50E</u>	<u>MDBM</u>
				<u>MDBM</u>
				<u>MDBM</u>

**187272**

in Eureka County, Nevada, on the 13 day of  
February, 2004.

**RECORDER'S STAMP**

Name and mailing address of locator is:

TREND RESOURCES, LLC  
35 North Edison Way, Suite 4  
Reno, Nevada 89502

The Claim is approximately 1500 feet long and 600 feet wide, such that 10 feet  
are claimed in a Easterly direction and 1490 feet in a Westerly direction from  
the point of discovery (monument of location), at which the Notice of Location was posted, together with 300  
feet on each side of the monument of location and center line of the Claim. The general course of the lode or vein is  
from the East to the West direction.

The number, location and markings on each corner monument are as follows:

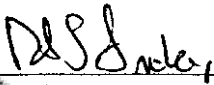
	<u>Location</u>	<u>Markings</u>	<u>Description</u>
No. 1:	<u>Northwest Corner</u>	<u>N.W. Corner PH 133</u>	<u>2" x 2" x 4' wood post</u>
No. 2:	<u>Northeast Corner</u>	<u>N.E. Corner PH 133</u>	<u>2" x 2" x 4' wood post</u>
No. 3:	<u>Southeast Corner</u>	<u>S.E. Corner PH 133</u>	<u>2" x 2" x 4' wood post</u>
No. 4:	<u>Southwest Corner</u>	<u>S.W. Corner PH 133</u>	<u>2" x 2" x 4' wood post</u>

As erected on the ground, each corner monument is marked as described above by  
scribed metal tags.

The work of location consisted of making a claim map as provided in NRS 517.040.

Dated this 29 day of April, 2004

SIGNATURE OF LOCATOR

By:   
Signature  
Agent

Nevada - Lode Certificate of Location - NRS. 517.050

**187272**  
BOOK 380 PAGE 245

**CERTIFICATE OF LOCATION  
LODE MINING CLAIM**

BOOK 380 PAGE 246  
OFFICIAL RECORDS  
RECORDED AT THE REQUEST OF  
Trend Resources  
2004 MAY -3 AM 11:57

EUREKA COUNTY, NEVADA  
M.N. REBALEATI, RECORDER  
FILE NO. FEES 20.50

TO ALL WHOM IT MAY CONCERN:

The undersigned hereby certifies that he has caused to be located the  
PH 134 Lode Mining Claim in the following quarter  
sections(s):

<u>1/4</u>	<u>Section</u>	<u>Township</u>	<u>Range</u>	<u>Meridian</u>
<u>NE</u>	<u>5</u>	<u>23.5N</u>	<u>50E</u>	<u>MDBM</u>
_____	_____	_____	_____	<u>MDBM</u>
_____	_____	_____	_____	<u>MDBM</u>
_____	_____	_____	_____	<u>MDBM</u>

**187273**

in Eureka County, Nevada, on the 13 day of  
February, 2004.

RECORDER'S STAMP

Name and mailing address of locator is:

TREND RESOURCES, LLC  
35 North Edison Way, Suite 4  
Reno, Nevada 89502

The Claim is approximately 1500 feet long and 600 feet wide, such that 10 feet  
are claimed in a Westerly direction and 1490 feet in a Easterly direction from  
the point of discovery (monument of location), at which the Notice of Location was posted, together with 300  
feet on each side of the monument of location and center line of the Claim. The general course of the lode or vein is  
from the East to the West direction.

The number, location and markings on each corner monument are as follows:

	<u>Location</u>	<u>Markings</u>	<u>Description</u>
No. 1:	<u>Northwest Corner</u>	<u>N.W. Corner PH 134</u>	<u>2" x 2" x 4' wood post</u>
No. 2:	<u>Northeast Corner</u>	<u>N.E. Corner PH 134</u>	<u>2" x 2" x 4' wood post</u>
No. 3:	<u>Southeast Corner</u>	<u>S.E. Corner PH 134</u>	<u>2" x 2" x 4' wood post</u>
No. 4:	<u>Southwest Corner</u>	<u>S.W. Corner PH 134</u>	<u>2" x 2" x 4' wood post</u>

As erected on the ground, each corner monument is marked as described above by  
scribed metal tags.

The work of location consisted of making a claim map as provided in NRS 517.040.

Dated this 29 day of April, 2004

SIGNATURE OF LOCATOR

By: \_\_\_\_\_

Signature

Agent

Nevada - Lode Certificate of Location - NRS. 517.050

**187273**

BOOK 380 PAGE 246

BOOK 380 PAGE 247  
OFFICIAL RECORDS  
RECORDED AT THE REQUEST OF  
*Trend Resources*  
2004 MAY -3 AM 11:57

**CERTIFICATE OF LOCATION  
LODE MINING CLAIM**

EUREKA COUNTY, NEVADA  
M.N. REBALEATI, RECORDER  
FILE NO. FEES 20.50  
**187274**

**TO ALL WHOM IT MAY CONCERN:**

The undersigned hereby certifies that he has caused to be located the  
PH 135 Lode Mining Claim in the following quarter

sections(s):

<u>1/4</u>	<u>Section</u>	<u>Township</u>	<u>Range</u>	<u>Meridian</u>
NE	5	23.5N	50E	MDBM
NW	5	23.5N	50E	MDBM
SW	31	24N	50E	MDBM
SE	31	24N	50E	MDBM

in Eureka County, Nevada, on the 13 day of  
February, 2004.

**RECORDER'S STAMP**

Name and mailing address of locator is:

TREND RESOURCES, LLC

35 North Edison Way, Suite 4

Reno, Nevada 89502

The Claim is approximately 1500 feet long and 600 feet wide, such that 10 feet  
are claimed in a Easterly direction and 1490 feet in a Westerly direction from  
the point of discovery (monument of location), at which the Notice of Location was posted, together with 300  
feet on each side of the monument of location and center line of the Claim. The general course of the lode or vein is  
from the East to the West direction.

The number, location and markings on each corner monument are as follows:

	<u>Location</u>	<u>Markings</u>	<u>Description</u>
No. 1:	<u>Northwest Corner</u>	<u>N.W. Corner PH 135</u>	<u>2" x 2" x 4' wood post</u>
No. 2:	<u>Northeast Corner</u>	<u>N.E. Corner PH 135</u>	<u>2" x 2" x 4' wood post</u>
No. 3:	<u>Southeast Corner</u>	<u>S.E. Corner PH 135</u>	<u>2" x 2" x 4' wood post</u>
No. 4:	<u>Southwest Corner</u>	<u>S.W. Corner PH 135</u>	<u>2" x 2" x 4' wood post</u>

As erected on the ground, each corner monument is marked as described above by  
scribed metal tags.

The work of location consisted of making a claim map as provided in NRS 517.040.

Dated this 29 day of April, 2004

SIGNATURE OF LOCATOR

By: *Del S. S. S.*  
Signature  
Agent

Nevada - Lode Certificate of Location - NRS. 517.050

**187274**

BOOK 380 PAGE 247

**CERTIFICATE OF LOCATION  
LODE MINING CLAIM**

**TO ALL WHOM IT MAY CONCERN:**

The undersigned hereby certifies that he has caused to be located the  
PH 136 Lode Mining Claim in the following quarter

sections(s):

<u>1/4</u>	<u>Section</u>	<u>Township</u>	<u>Range</u>	<u>Meridian</u>
NE	5	23.5N	50E	MDBM
SE	31	24N	50E	MDBM
				MDBM
				MDBM

in Eureka County, Nevada, on the 13 day of  
February, 2004.

**RECORDER'S STAMP**

Name and mailing address of locator is:

TREND RESOURCES, LLC  
35 North Edison Way, Suite 4  
Reno, Nevada 89502

The Claim is approximately 1500 feet long and 600 feet wide, such that 10 feet  
are claimed in a Westerly direction and 1490 feet in a Easterly direction from  
the point of discovery (monument of location), at which the Notice of Location was posted, together with 300  
feet on each side of the monument of location and center line of the Claim. The general course of the lode or vein is  
from the East to the West direction.

The number, location and markings on each corner monument are as follows:

	<u>Location</u>	<u>Markings</u>	<u>Description</u>
No. 1:	<u>Northwest Corner</u>	<u>N.W. Corner PH 136</u>	<u>2" x 2" x 4' wood post</u>
No. 2:	<u>Northeast Corner</u>	<u>N.E. Corner PH 136</u>	<u>2" x 2" x 4' wood post</u>
No. 3:	<u>Southeast Corner</u>	<u>S.E. Corner PH 136</u>	<u>2" x 2" x 4' wood post</u>
No. 4:	<u>Southwest Corner</u>	<u>S.W. Corner PH 136</u>	<u>2" x 2" x 4' wood post</u>

As erected on the ground, each corner monument is marked as described above by  
scribed metal tags.

The work of location consisted of making a claim map as provided in NRS 517.040.

Dated this 29 day of April, 2004

SIGNATURE OF LOCATOR

By: DLS Saiter

Signature

Agent

BOOK 380 PAGE 248  
OFFICIAL RECORDS  
RECORDED AT THE REQUEST OF  
Trend Resources  
2004 MAY -3 AM 11:57

EUREKA COUNTY, NEVADA  
M.N. REBALEATI, RECORDER  
FILE NO. FEES 20.50

**187275**

Nevada - Lode Certificate of Location - NRS. 517.050

**187275**

BOOK 380 PAGE 248

**CERTIFICATE OF LOCATION  
LODE MINING CLAIM**

**TO ALL WHOM IT MAY CONCERN:**

The undersigned hereby certifies that he has caused to be located the  
PH 138 Lode Mining Claim in the following quarter  
sections(s):

<u>1/4</u>	<u>Section</u>	<u>Township</u>	<u>Range</u>	<u>Meridian</u>
SE	31	24N	50E	MDBM
				MDBM
				MDBM
				MDBM

**187276**

in Eureka County, Nevada, on the 13 day of  
February, 2004.

**RECORDER'S STAMP**

Name and mailing address of locator is:

TREND RESOURCES, LLC

35 North Edison Way, Suite 4

Reno, Nevada 89502

The Claim is approximately 1500 feet long and 600 feet wide, such that 10 feet  
are claimed in a Westerly direction and 1490 feet in a Easterly direction from  
the point of discovery (monument of location), at which the Notice of Location was posted, together with 300  
feet on each side of the monument of location and center line of the Claim. The general course of the lode or vein is  
from the East to the West direction.

The number, location and markings on each corner monument are as follows:

	<u>Location</u>	<u>Markings</u>	<u>Description</u>
No. 1:	Northwest Corner	N.W. Corner PH 138	2" x 2" x 4' wood post
No. 2:	Northeast Corner	N.E. Corner PH 138	2" x 2" x 4' wood post
No. 3:	Southeast Corner	S.E. Corner PH 138	2" x 2" x 4' wood post
No. 4:	Southwest Corner	S.W. Corner PH 138	2" x 2" x 4' wood post

As erected on the ground, each corner monument is marked as described above by  
scribed metal tags.

The work of location consisted of making a claim map as provided in NRS 517.040.

Dated this 29 day of April, 2004

SIGNATURE OF LOCATOR

By: *DTS Linton*  
Signature  
Agent

BOOK 380 PAGE 249  
OFFICIAL RECORDS  
RECORDED AT THE REQUEST OF  
Trend Resources  
2004 MAY -3 AM 11:57

EUREKA COUNTY, NEVADA  
M.N. REBAL EATH RECORDER  
FILE NO. FEES 20.50

**187276**

**CERTIFICATE OF LOCATION  
LODE MINING CLAIM**

BOOK 380 PAGE 250  
OFFICIAL RECORDS  
RECORDED AT THE REQUEST OF  
Trend Resources  
2004 MAY -3 AM 11:57

EUREKA COUNTY, NEVADA  
M.N. REBAL EATL. RECORDED  
FILE NO. FEES 20.50

**187277**

**TO ALL WHOM IT MAY CONCERN:**

The undersigned hereby certifies that he has caused to be located the  
PH 155 Lode Mining Claim in the following quarter

sections(s):

<u>1/4</u>	<u>Section</u>	<u>Township</u>	<u>Range</u>	<u>Meridian</u>
NW	25	24N	49E	MDBM
NE	25	24N	49E	MDBM
				MDBM
				MDBM

in Eureka County, Nevada, on the 10 day of  
February, 2004.

**RECORDER'S STAMP**

Name and mailing address of locator is:

TREND RESOURCES, LLC

35 North Edison Way, Suite 4

Reno, Nevada 89502

The Claim is approximately 1500 feet long and 600 feet wide, such that 10 feet  
are claimed in a Easterly direction and 1490 feet in a Westerly direction from  
the point of discovery (monument of location), at which the Notice of Location was posted, together with 300  
feet on each side of the monument of location and center line of the Claim. The general course of the lode or vein is  
from the East to the West direction.

The number, location and markings on each corner monument are as follows:

	<u>Location</u>	<u>Markings</u>	<u>Description</u>
No. 1:	<u>Northwest Corner</u>	<u>N.W. Corner PH 155</u>	<u>2" x 2" x 4' wood post</u>
No. 2:	<u>Northeast Corner</u>	<u>N.E. Corner PH 155</u>	<u>2" x 2" x 4' wood post</u>
No. 3:	<u>Southeast Corner</u>	<u>S.E. Corner PH 155</u>	<u>2" x 2" x 4' wood post</u>
No. 4:	<u>Southwest Corner</u>	<u>S.W. Corner PH 155</u>	<u>2" x 2" x 4' wood post</u>

As erected on the ground, each corner monument is marked as described above by  
scribed metal tags.

The work of location consisted of making a claim map as provided in NRS 517.040.

Dated this 29 day of April, 2004

SIGNATURE OF LOCATOR

By: DR Suber  
Signature  
Agent

Nevada - Lode Certificate of Location - NRS. 517.050

**187277**

BOOK 380 PAGE 250



**CERTIFICATE OF LOCATION  
LODE MINING CLAIM**

BOOK 380 PAGE 251  
OFFICIAL RECORDS  
RECORDED AT THE REQUEST OF  
Trend Resources  
2004 MAY -3 AM 11:57

EUREKA COUNTY, NEVADA  
M.N. RE-SALEABLE RECORDER  
FILE NO. **187278** FEES 20.50

**TO ALL WHOM IT MAY CONCERN:**

The undersigned hereby certifies that he has caused to be located the  
PH 156 Lode Mining Claim in the following quarter

sections(s):

<u>1/4</u>	<u>Section</u>	<u>Township</u>	<u>Range</u>	<u>Meridian</u>
<u>NE</u>	<u>1</u>	<u>23.5N</u>	<u>49E</u>	<u>MDBM</u>
<u>NW</u>	<u>1</u>	<u>23.5N</u>	<u>49E</u>	<u>MDBM</u>
				<u>MDBM</u>
				<u>MDBM</u>

in Eureka County, Nevada, on the 9 day of  
February, 2004.

**RECORDER'S STAMP**

Name and mailing address of locator is:

TREND RESOURCES, LLC

35 North Edison Way, Suite 4

Reno, Nevada 89502

The Claim is approximately 1500 feet long and 600 feet wide, such that 10 feet  
are claimed in a Easterly direction and 1490 feet in a Westerly direction from  
the point of discovery (monument of location), at which the Notice of Location was posted, together with 300  
feet on each side of the monument of location and center line of the Claim. The general course of the lode or vein is  
from the East to the West direction.

The number, location and markings on each corner monument are as follows:

	<u>Location</u>	<u>Markings</u>	<u>Description</u>
No. 1:	<u>Northwest Corner</u>	<u>N.W. Corner PH 156</u>	<u>2" x 2" x 4' wood post</u>
No. 2:	<u>Northeast Corner</u>	<u>N.E. Corner PH 156</u>	<u>2" x 2" x 4' wood post</u>
No. 3:	<u>Southeast Corner</u>	<u>S.E. Corner PH 156</u>	<u>2" x 2" x 4' wood post</u>
No. 4:	<u>Southwest Corner</u>	<u>S.W. Corner PH 156</u>	<u>2" x 2" x 4' wood post</u>

As erected on the ground, each corner monument is marked as described above by  
scribed metal tags.

The work of location consisted of making a claim map as provided in NRS 517.040.

Dated this 29 day of April, 2004

SIGNATURE OF LOCATOR

By: DTS [Signature]  
Signature  
Agent

Nevada - Lode Certificate of Location - NRS. 517.050

**187278**

BOOK 380 PAGE 251

**CERTIFICATE OF LOCATION  
LODE MINING CLAIM**

BOOK **380** PAGE **252**  
OFFICIAL RECORDS  
RECORDED AT THE REQUEST OF  
*Trend Resources*  
**2004 MAY -3 AM 11:58**

EUREKA COUNTY, NEVADA  
M.N. REBALEATI, RECORDER  
FILE NO. \_\_\_\_\_ FEES **20.50**

**TO ALL WHOM IT MAY CONCERN:**

The undersigned hereby certifies that he has caused to be located the  
PH 157 Lode Mining Claim in the following quarter

sections(s):

<u>1/4</u>	<u>Section</u>	<u>Township</u>	<u>Range</u>	<u>Meridian</u>
NE	1	23.5N	49E	MDBM
NW	1	23.5N	49E	MDBM
				MDBM
				MDBM

**187279**

in Eureka County, Nevada, on the 9 day of  
February, 2004.

**RECORDER'S STAMP**

Name and mailing address of locator is:

TREND RESOURCES, LLC

35 North Edison Way, Suite 4

Reno, Nevada 89502

The Claim is approximately 1500 feet long and 600 feet wide, such that 10 feet are claimed in a Easterly direction and 1490 feet in a Westerly direction from the point of discovery (monument of location), at which the Notice of Location was posted, together with 300 feet on each side of the monument of location and center line of the Claim. The general course of the lode or vein is from the East to the West direction.

The number, location and markings on each corner monument are as follows:

	<u>Location</u>	<u>Markings</u>	<u>Description</u>
No. 1:	<u>Northwest Corner</u>	<u>N.W. Corner PH 157</u>	<u>2" x 2" x 4' wood post</u>
No. 2:	<u>Northeast Corner</u>	<u>N.E. Corner PH 157</u>	<u>2" x 2" x 4' wood post</u>
No. 3:	<u>Southeast Corner</u>	<u>S.E. Corner PH 157</u>	<u>2" x 2" x 4' wood post</u>
No. 4:	<u>Southwest Corner</u>	<u>S.W. Corner PH 157</u>	<u>2" x 2" x 4' wood post</u>

As erected on the ground, each corner monument is marked as described above by scribed metal tags.

The work of location consisted of making a claim map as provided in NRS 517.040.

Dated this 29 day of April, 2004

SIGNATURE OF LOCATOR

By: *AS Stang*  
Signature  
Agent

Nevada - Lode Certificate of Location - NRS. 517.050

**187279**

BOOK **380** PAGE **252**

**CERTIFICATE OF LOCATION  
LODE MINING CLAIM**

BOOK **380** PAGE **253**  
OFFICIAL RECORDS  
RECORDED AT THE REQUEST OF  
*Trend Resources*  
**2004 MAY -3 AM 11:58**

EUREKA COUNTY, NEVADA  
M.N. REBALEATI, RECORDER  
FILE NO. FEES **20.50**

**TO ALL WHOM IT MAY CONCERN:**

The undersigned hereby certifies that he has caused to be located the  
PH 158 Lode Mining Claim in the following quarter

sections(s):

<u>1/4</u>	<u>Section</u>	<u>Township</u>	<u>Range</u>	<u>Meridian</u>
<u>SE</u>	<u>35</u>	<u>24N</u>	<u>49E</u>	<u>MDBM</u>
<u>SW</u>	<u>35</u>	<u>24N</u>	<u>49E</u>	<u>MDBM</u>
				<u>MDBM</u>
				<u>MDBM</u>

**187280**

in Eureka County, Nevada, on the 9 day of  
February, 2004.

**RECORDER'S STAMP**

Name and mailing address of locator is:

TREND RESOURCES, LLC  
35 North Edison Way, Suite 4  
Reno, Nevada 89502

The Claim is approximately 1500 feet long and 600 feet wide, such that 10 feet  
are claimed in a Easterly direction and 1490 feet in a Westerly direction from  
the point of discovery (monument of location), at which the Notice of Location was posted, together with 300  
feet on each side of the monument of location and center line of the Claim. The general course of the lode or vein is  
from the East to the West direction.

The number, location and markings on each corner monument are as follows:

	<u>Location</u>	<u>Markings</u>	<u>Description</u>
No. 1:	<u>Northwest Corner</u>	<u>N.W. Corner PH 158</u>	<u>2" x 2" x 4' wood post</u>
No. 2:	<u>Northeast Corner</u>	<u>N.E. Corner PH 158</u>	<u>2" x 2" x 4' wood post</u>
No. 3:	<u>Southeast Corner</u>	<u>S.E. Corner PH 158</u>	<u>2" x 2" x 4' wood post</u>
No. 4:	<u>Southwest Corner</u>	<u>S.W. Corner PH 158</u>	<u>2" x 2" x 4' wood post</u>

As erected on the ground, each corner monument is marked as described above by  
scribed metal tags.

The work of location consisted of making a claim map as provided in NRS 517.040.

Dated this 29 day of April, 2004

SIGNATURE OF LOCATOR

By: *DR Schuber*  
Signature  
Agent

Nevada - Lode Certificate of Location - NRS. 517.050

**187280**  
**BOOK 380 PAGE 253**

**CERTIFICATE OF LOCATION  
LODE MINING CLAIM**

BOOK 380 PAGE 254  
OFFICIAL RECORDS  
RECORDED AT THE REQUEST OF  
Trend Resources  
2004 MAY -3 AM 11:58

EUREKA COUNTY, NEVADA  
M.N. REBAL EATL. RECORDER  
FILE NO. FEES 20.00

TO ALL WHOM IT MAY CONCERN:

The undersigned hereby certifies that he has caused to be located the  
PH 159 Lode Mining Claim in the following quarter  
sections(s):

<u>1/4</u>	<u>Section</u>	<u>Township</u>	<u>Range</u>	<u>Meridian</u>
<u>SE</u>	<u>35</u>	<u>24N</u>	<u>49E</u>	<u>MDBM</u>
<u>SW</u>	<u>35</u>	<u>24N</u>	<u>49E</u>	<u>MDBM</u>
				<u>MDBM</u>
				<u>MDBM</u>

**187281**

in Eureka County, Nevada, on the 9 day of  
February, 2004.

RECORDER'S STAMP

Name and mailing address of locator is:

TREND RESOURCES, LLC

35 North Edison Way, Suite 4

Reno, Nevada 89502

The Claim is approximately 1500 feet long and 600 feet wide, such that 10 feet  
are claimed in a Easterly direction and 1490 feet in a Westerly direction from  
the point of discovery (monument of location), at which the Notice of Location was posted, together with 300  
feet on each side of the monument of location and center line of the Claim. The general course of the lode or vein is  
from the East to the West direction.

The number, location and markings on each corner monument are as follows:

	<u>Location</u>	<u>Markings</u>	<u>Description</u>
No. 1:	<u>Northwest Corner</u>	<u>N.W. Corner PH 159</u>	<u>2" x 2" x 4' wood post</u>
No. 2:	<u>Northeast Corner</u>	<u>N.E. Corner PH 159</u>	<u>2" x 2" x 4' wood post</u>
No. 3:	<u>Southeast Corner</u>	<u>S.E. Corner PH 159</u>	<u>2" x 2" x 4' wood post</u>
No. 4:	<u>Southwest Corner</u>	<u>S.W. Corner PH 159</u>	<u>2" x 2" x 4' wood post</u>

As erected on the ground, each corner monument is marked as described above by  
scribed metal tags.

The work of location consisted of making a claim map as provided in NRS 517.040.

Dated this 29 day of April, 2004

SIGNATURE OF LOCATOR

By: DTS [Signature]  
Signature  
Agent

Nevada - Lode Certificate of Location - NRS. 517.050

**187281**  
BOOK 380 PAGE 254

**CERTIFICATE OF LOCATION  
LODE MINING CLAIM**

BOOK **380** PAGE **255**  
OFFICIAL RECORDS  
RECORDED AT THE REQUEST OF  
**Trend Resources**  
**2004 MAY -3 AM 11:58**

**TO ALL WHOM IT MAY CONCERN:**

EUREKA COUNTY, NEVADA  
M.N. REBALEATI, RECORDER  
FILE NO. FEES **20.50**

The undersigned hereby certifies that he has caused to be located the  
PH 160 Lode Mining Claim in the following quarter

sections(s):

<u>1/4</u>	<u>Section</u>	<u>Township</u>	<u>Range</u>	<u>Meridian</u>
<u>SE</u>	<u>35</u>	<u>24N</u>	<u>49E</u>	<u>MDBM</u>
<u>SW</u>	<u>35</u>	<u>24N</u>	<u>49E</u>	<u>MDBM</u>
				<u>MDBM</u>
				<u>MDBM</u>

**187282**

in Eureka County, Nevada, on the 9 day of  
February, 2004.

**RECORDER'S STAMP**

Name and mailing address of locator is:

TREND RESOURCES, LLC

35 North Edison Way, Suite 4

Reno, Nevada 89502

The Claim is approximately 1500 feet long and 600 feet wide, such that 10 feet  
are claimed in a Easterly direction and 1490 feet in a Westerly direction from  
the point of discovery (monument of location), at which the Notice of Location was posted, together with 300  
feet on each side of the monument of location and center line of the Claim. The general course of the lode or vein is  
from the East to the West direction.

The number, location and markings on each corner monument are as follows:

	<u>Location</u>	<u>Markings</u>	<u>Description</u>
No. 1:	<u>Northwest Corner</u>	<u>N.W. Corner PH 160</u>	<u>2" x 2" x 4' wood post</u>
No. 2:	<u>Northeast Corner</u>	<u>N.E. Corner PH 160</u>	<u>2" x 2" x 4' wood post</u>
No. 3:	<u>Southeast Corner</u>	<u>S.E. Corner PH 160</u>	<u>2" x 2" x 4' wood post</u>
No. 4:	<u>Southwest Corner</u>	<u>S.W. Corner PH 160</u>	<u>2" x 2" x 4' wood post</u>

As erected on the ground, each corner monument is marked as described above by  
scribed metal tags.

The work of location consisted of making a claim map as provided in NRS 517.040.

Dated this 29 day of April, 2004

SIGNATURE OF LOCATOR

By: Det S. J. [Signature]  
Signature  
Agent

Nevada - Lode Certificate of Location - NRS. 517.050

**187282**

BOOK **380** PAGE **255**

**CERTIFICATE OF LOCATION  
LODE MINING CLAIM**

BOOK **380** PAGE **256**  
OFFICIAL RECORDS  
RECORDED AT THE REQUEST OF  
*Trend Resources*  
**2004 MAY -3 AM 11:58**

**TO ALL WHOM IT MAY CONCERN:**

The undersigned hereby certifies that he has caused to be located the  
PH 161 Lode Mining Claim in the following quarter

sections(s):

<u>1/4</u>	<u>Section</u>	<u>Township</u>	<u>Range</u>	<u>Meridian</u>
<u>SE</u>	<u>35</u>	<u>24N</u>	<u>49E</u>	<u>MDBM</u>
<u>SW</u>	<u>35</u>	<u>24N</u>	<u>49E</u>	<u>MDBM</u>
				<u>MDBM</u>
				<u>MDBM</u>

**187283**

in Eureka County, Nevada, on the 9 day of  
February, 2004.

**RECORDER'S STAMP**

Name and mailing address of locator is:

TREND RESOURCES, LLC

35 North Edison Way, Suite 4

Reno, Nevada 89502

The Claim is approximately 1500 feet long and 600 feet wide, such that 10 feet  
are claimed in a Easterly direction and 1490 feet in a Westerly direction from  
the point of discovery (monument of location), at which the Notice of Location was posted, together with 300  
feet on each side of the monument of location and center line of the Claim. The general course of the lode or vein is  
from the East to the West direction.

The number, location and markings on each corner monument are as follows:

	<u>Location</u>	<u>Markings</u>	<u>Description</u>
No. 1:	<u>Northwest Corner</u>	<u>N.W. Corner PH 161</u>	<u>2" x 2" x 4' wood post</u>
No. 2:	<u>Northeast Corner</u>	<u>N.E. Corner PH 161</u>	<u>2" x 2" x 4' wood post</u>
No. 3:	<u>Southeast Corner</u>	<u>S.E. Corner PH 161</u>	<u>2" x 2" x 4' wood post</u>
No. 4:	<u>Southwest Corner</u>	<u>S.W. Corner PH 161</u>	<u>2" x 2" x 4' wood post</u>

As erected on the ground, each corner monument is marked as described above by  
scribed metal tags.

The work of location consisted of making a claim map as provided in NRS 517.040.

Dated this 29 day of April, 2004

SIGNATURE OF LOCATOR

By:

*D.S. Jones*

Signature

Agent

Nevada - Lode Certificate of Location - NRS. 517.050

**187283**

**BOOK 380 PAGE 256**

**CERTIFICATE OF LOCATION  
LODE MINING CLAIM**

BOOK **380** PAGE **257**  
OFFICIAL RECORDS  
RECORDED AT THE REQUEST OF  
*Trend Resources*  
2004 MAY -3 AM 11:58

EUREKA COUNTY, NEVADA  
M.H. REBALEATI, RECORDER  
FILE NO. **187284** FEES **20.50**

**TO ALL WHOM IT MAY CONCERN:**

The undersigned hereby certifies that he has caused to be located the  
PH 162 Lode Mining Claim in the following quarter  
sections(s):

<u>1/4</u>	<u>Section</u>	<u>Township</u>	<u>Range</u>	<u>Meridian</u>
SE	35	24N	49E	MDBM
SW	35	24N	49E	MDBM
NW	35	24N	49E	MDBM
NE	35	24N	49E	MDBM

in Eureka County, Nevada, on the 9 day of  
February, 2004.

**RECORDER'S STAMP**

Name and mailing address of locator is:

TREND RESOURCES, LLC  
35 North Edison Way, Suite 4  
Reno, Nevada 89502

The Claim is approximately 1500 feet long and 600 feet wide, such that 10 feet  
are claimed in a Easterly direction and 1490 feet in a Westerly direction from  
the point of discovery (monument of location), at which the Notice of Location was posted, together with 300  
feet on each side of the monument of location and center line of the Claim. The general course of the lode or vein is  
from the East to the West direction.

The number, location and markings on each corner monument are as follows:

	<u>Location</u>	<u>Markings</u>	<u>Description</u>
No. 1:	Northwest Corner	N.W. Corner PH 162	2" x 2" x 4' wood post
No. 2:	Northeast Corner	N.E. Corner PH 162	2" x 2" x 4' wood post
No. 3:	Southeast Corner	S.E. Corner PH 162	2" x 2" x 4' wood post
No. 4:	Southwest Corner	S.W. Corner PH 162	2" x 2" x 4' wood post

As erected on the ground, each corner monument is marked as described above by  
scribed metal tags.

The work of location consisted of making a claim map as provided in NRS 517.040.

Dated this 29 day of April, 2004

SIGNATURE OF LOCATOR

By: *[Signature]*  
Signature  
Agent

Nevada -- Lode Certificate of Location -- NRS. 517.050

**187284**

BOOK **380** PAGE **257**

BOOK 380 PAGE 258  
OFFICIAL RECORDS  
RECORDED AT THE REQUEST OF  
*Trend Resources*  
2004 MAY -3 AM 11:58

**CERTIFICATE OF LOCATION  
LODE MINING CLAIM**

TO ALL WHOM IT MAY CONCERN:

The undersigned hereby certifies that he has caused to be located the  
PH 163 Lode Mining Claim in the following quarter  
sections(s):

<u>1/4</u>	<u>Section</u>	<u>Township</u>	<u>Range</u>	<u>Meridian</u>
NW	35	24N	49E	MDBM
NE	35	24N	49E	MDBM
				MDBM
				MDBM

**187285**

in Eureka County, Nevada, on the 9 day of  
February, 2004.

**RECORDER'S STAMP**

Name and mailing address of locator is:

TREND RESOURCES, LLC  
35 North Edison Way, Suite 4  
Reno, Nevada 89502

The Claim is approximately 1500 feet long and 600 feet wide, such that 10 feet  
are claimed in a Easterly direction and 1490 feet in a Westerly direction from  
the point of discovery (monument of location), at which the Notice of Location was posted, together with 300  
feet on each side of the monument of location and center line of the Claim. The general course of the lode or vein is  
from the East to the West direction.

The number, location and markings on each corner monument are as follows:

	<u>Location</u>	<u>Markings</u>	<u>Description</u>
No. 1:	<u>Northwest Corner</u>	<u>N.W. Corner PH 163</u>	<u>2" x 2" x 4' wood post</u>
No. 2:	<u>Northeast Corner</u>	<u>N.E. Corner PH 163</u>	<u>2" x 2" x 4' wood post</u>
No. 3:	<u>Southeast Corner</u>	<u>S.E. Corner PH 163</u>	<u>2" x 2" x 4' wood post</u>
No. 4:	<u>Southwest Corner</u>	<u>S.W. Corner PH 163</u>	<u>2" x 2" x 4' wood post</u>

As erected on the ground, each corner monument is marked as described above by  
scribed metal tags.

The work of location consisted of making a claim map as provided in NRS 517.040.

Dated this 29 day of April, 2004

SIGNATURE OF LOCATOR

By: *[Signature]*  
Signature  
Agent

Nevada - Lode Certificate of Location - NRS. 517.050

**187285**

BOOK 380 PAGE 258



BOOK 380 PAGE 259  
OFFICIAL RECORDS  
RECORDED AT THE REQUEST OF  
*Trend Resources*  
2004 MAY -3 AM 11:58

**CERTIFICATE OF LOCATION  
LODE MINING CLAIM**

**TO ALL WHOM IT MAY CONCERN:**

The undersigned hereby certifies that he has caused to be located the  
PH 164 Lode Mining Claim in the following quarter  
sections(s):

<u>1/4</u>	<u>Section</u>	<u>Township</u>	<u>Range</u>	<u>Meridian</u>
NW	35	24N	49E	MDBM
NE	35	24N	49E	MDBM
				MDBM
				MDBM

**187286**

in Eureka County, Nevada, on the 9 day of  
February, 2004.

**RECORDER'S STAMP**

Name and mailing address of locator is:

TREND RESOURCES, LLC

35 North Edison Way, Suite 4

Reno, Nevada 89502

The Claim is approximately 1500 feet long and 600 feet wide, such that 10 feet  
are claimed in a Easterly direction and 1490 feet in a Westerly direction from  
the point of discovery (monument of location), at which the Notice of Location was posted, together with 300  
feet on each side of the monument of location and center line of the Claim. The general course of the lode or vein is  
from the East to the West direction.

The number, location and markings on each corner monument are as follows:

	<u>Location</u>	<u>Markings</u>	<u>Description</u>
No. 1:	Northwest Corner	N.W. Corner PH 164	2" x 2" x 4' wood post
No. 2:	Northeast Corner	N.E. Corner PH 164	2" x 2" x 4' wood post
No. 3:	Southeast Corner	S.E. Corner PH 164	2" x 2" x 4' wood post
No. 4:	Southwest Corner	S.W. Corner PH 164	2" x 2" x 4' wood post

As erected on the ground, each corner monument is marked as described above by  
scribed metal tags.

The work of location consisted of making a claim map as provided in NRS 517.040.

Dated this 29 day of April, 2004

SIGNATURE OF LOCATOR

By: *Dt S. Smith*  
Signature  
Agent

Nevada - Lode Certificate of Location - NRS. 517.050

**187286**

BOOK 380 PAGE 259

**CERTIFICATE OF LOCATION  
LODE MINING CLAIM**

BOOK 380 PAGE 260  
OFFICIAL RECORDS  
RECORDED AT THE REQUEST OF  
Trend Resources  
2004 MAY -3 AM 11:58

EUREKA COUNTY, NEVADA  
M.N. REBALEATI, RECORDER  
FILE NO. FEES 20.50

**TO ALL WHOM IT MAY CONCERN:**

The undersigned hereby certifies that he has caused to be located the  
PH 165 Lode Mining Claim in the following quarter  
sections(s):

<u>1/4</u>	<u>Section</u>	<u>Township</u>	<u>Range</u>	<u>Meridian</u>
NW	35	24N	49E	MDBM
NE	35	24N	49E	MDBM
				MDBM
				MDBM

**187287**

in Eureka County, Nevada, on the 9 day of  
February, 2004.

**RECORDER'S STAMP**

Name and mailing address of locator is:

TREND RESOURCES, LLC

35 North Edison Way, Suite 4

Reno, Nevada 89502

The Claim is approximately 1500 feet long and 600 feet wide, such that 10 feet  
are claimed in a Easterly direction and 1490 feet in a Westerly direction from  
the point of discovery (monument of location), at which the Notice of Location was posted, together with 300  
feet on each side of the monument of location and center line of the Claim. The general course of the lode or vein is  
from the East to the West direction.

The number, location and markings on each corner monument are as follows:

	<u>Location</u>	<u>Markings</u>	<u>Description</u>
No. 1:	<u>Northwest Corner</u>	<u>N.W. Corner PH 165</u>	<u>2" x 2" x 4' wood post</u>
No. 2:	<u>Northeast Corner</u>	<u>N.E. Corner PH 165</u>	<u>2" x 2" x 4' wood post</u>
No. 3:	<u>Southeast Corner</u>	<u>S.E. Corner PH 165</u>	<u>2" x 2" x 4' wood post</u>
No. 4:	<u>Southwest Corner</u>	<u>S.W. Corner PH 165</u>	<u>2" x 2" x 4' wood post</u>

As erected on the ground, each corner monument is marked as described above by  
scribed metal tags.

The work of location consisted of making a claim map as provided in NRS 517.040.

Dated this 29 day of April, 2004

SIGNATURE OF LOCATOR

By: [Signature]  
Signature  
Agent

Nevada - Lode Certificate of Location - NRS. 517.050

**187287**

BOOK 380 PAGE 260