

**CERTIFICATE OF LOCATION
LODE MINING CLAIM**

BOOK **381** PAGE **157**
OFFICIAL RECORDS
RECORDED AT THE REQUEST OF
White Knight U.S. Inc
2004 MAY 17 PM 2:27

TO ALL WHOM IT MAY CONCERN:

The undersigned hereby certifies that he has caused to be located the BEN 1 Lode Mining Claim in the following quarter sections(s):

EUREKA COUNTY, NEVADA
M.N. REBALEATI, RECORDER
FILE NO. **187628**
FEES **20.50**

<u>1/4</u>	<u>Section</u>	<u>Township</u>	<u>Range</u>	<u>Meridian</u>
<u>SE</u>	<u>10</u>	<u>22 NORTH</u>	<u>50 EAST</u>	<u>MDB&M</u>
<u>SW</u>	<u>11</u>	<u>22 NORTH</u>	<u>50 EAST</u>	<u>MDB&M</u>

in Eureka County, Nevada, on the 21ST day of February, 2004.

RECORDER'S STAMP

Name and mailing address of locator is: White Knight (U.S.) Inc.
121 Woodland Ave., Suite 140
Reno, NV 89523

The Claim is approximately 1500 feet long and 600 feet wide, such that 10 feet are claimed in a East direction and 1490 feet in a West direction from the point of discovery (monument of location), at which the Notice of Location was posted, together with 300 feet on each side of the monument of location and center line of the Claim. The general course of the lode or vein is from the East to the West direction.

The number, location and markings on each corner monument are as follows:

<u>No.</u>	<u>Location</u>	<u>Markings</u>	<u>Description</u>
<u>No. 1:</u>	<u>Northwest Corner</u>	<u>N.W. Corner BEN 1</u>	<u>1½" x 1½" x 4' wood post</u>
<u>No. 2:</u>	<u>Northeast Corner</u>	<u>N.E. Corner BEN 1</u>	<u>1½" x 1½" x 4' wood post</u>
<u>No. 3:</u>	<u>Southeast Corner</u>	<u>S.E. Corner BEN 1</u>	<u>1½" x 1½" x 4' wood post</u>
<u>No. 4:</u>	<u>Southwest Corner</u>	<u>S.W. Corner BEN 1</u>	<u>1½" x 1½" x 4' wood post</u>

As erected on the ground, each corner monument is marked as described above by scribed metal tags.

The work of location consisted of making a claim map as provided in NRS 517.040.

Dated this 31st day of March, 2004

SIGNATURE OF LOCATOR

By:

H. H. Tonking
Signature

H. H. Tonking, Agent

**CERTIFICATE OF LOCATION
LODE MINING CLAIM**

BOOK 381 PAGE 158
OFFICIAL RECORDS
RECORDED AT THE REQUEST OF
White Knight U.S. Inc
2004 MAY 17 PM 2:27

TO ALL WHOM IT MAY CONCERN:

The undersigned hereby certifies that he has caused to be located the
BEN 2 Lode Mining Claim in the following quarter sections(s):

EUREKA COUNTY, NEVADA
M.N. REBALEATI, RECORDER
FILE NO. FEES 20.50

187629

<u>1/4</u>	<u>Section</u>	<u>Township</u>	<u>Range</u>	<u>Meridian</u>
SW	11	22 NORTH	50 EAST	MDB&M

in Eureka County, Nevada, on the 21ST day of February, 2004.

RECORDER'S STAMP

Name and mailing address of locator is: White Knight (U.S.) Inc.
121 Woodland Ave., Suite 140
Reno, NV 89523

The Claim is approximately 1500 feet long and 600 feet wide, such that 1490 feet are claimed in a East direction and 10 feet in a West direction from the point of discovery (monument of location), at which the Notice of Location was posted, together with 300 feet on each side of the monument of location and center line of the Claim. The general course of the lode or vein is from the East to the West direction.

The number, location and markings on each corner monument are as follows:

	<u>Location</u>	<u>Markings</u>	<u>Description</u>
No. 1:	Northwest Corner	N.W. Corner BEN 2	1½" x 1½" x 4' wood post
No. 2:	Northeast Corner	N.E. Corner BEN 2	1½" x 1½" x 4' wood post
No. 3:	Southeast Corner	S.E. Corner BEN 2	1½" x 1½" x 4' wood post
No. 4:	Southwest Corner	S.W. Corner BEN 2	1½" x 1½" x 4' wood post

As erected on the ground, each corner monument is marked as described above by scribed metal tags.

The work of location consisted of making a claim map as provided in NRS 517.040.

Dated this 31st day of March, 2004

SIGNATURE OF LOCATOR

By:

H. H. Tonking
Signature

H. H. Tonking, Agent

Nevada - Lode Certificate of Location - NRS. 517.050

187629

BOOK 381 | PAGE 158

**CERTIFICATE OF LOCATION
LODE MINING CLAIM**

BOOK 381 PAGE 159
OFFICIAL RECORDS
RECORDED AT THE REQUEST OF
White Knight US Inc
2004 MAY 17 PM 2:28

TO ALL WHOM IT MAY CONCERN:

EUREKA COUNTY, NEVADA
M.N. REBALEATI, RECORDER
FILE NO. FEES 20.50

The undersigned hereby certifies that he has caused to be located the
BEN 3 Lode Mining Claim in the following quarter sections(s):

187630

<u>1/4</u>	<u>Section</u>	<u>Township</u>	<u>Range</u>	<u>Meridian</u>
NE	15	22 NORTH	50 EAST	MDB&M
NW	14	22 NORTH	50 EAST	MDB&M
SE	10	22 NORTH	50 EAST	MDB&M
SW	11	22 NORTH	50 EAST	MDB&M

in Eureka County, Nevada, on the 21ST day of February, 2004.

RECORDER'S STAMP

Name and mailing address of locator is: White Knight (U.S.) Inc.
121 Woodland Ave., Suite 140
Reno, NV 89523

The Claim is approximately 1500 feet long and 600 feet wide, such that 10 feet are claimed in a East direction and 1490 feet in a West direction from the point of discovery (monument of location), at which the Notice of Location was posted, together with 300 feet on each side of the monument of location and center line of the Claim. The general course of the lode or vein is from the East to the West direction.

The number, location and markings on each corner monument are as follows:

	<u>Location</u>	<u>Markings</u>	<u>Description</u>
No. 1:	Northwest Corner	N.W. Corner BEN 3	1½" x 1½" x 4' wood post
No. 2:	Northeast Corner	N.E. Corner BEN 3	1½" x 1½" x 4' wood post
No. 3:	Southeast Corner	S.E. Corner BEN 3	1½" x 1½" x 4' wood post
No. 4:	Southwest Corner	S.W. Corner BEN 3	1½" x 1½" x 4' wood post

As erected on the ground, each corner monument is marked as described above by scribed metal tags.

The work of location consisted of making a claim map as provided in NRS 517.040.

Dated this 31st day of March, 2004

SIGNATURE OF LOCATOR

By:

H. H. Tonking
Signature

H. H. Tonking, Agent

Nevada - Lode Certificate of Location - NRS. 517.050

187630

BOOK 38 | PAGE | 59

BOOK 381 PAGE 160
OFFICIAL RECORDS
RECORDED AT THE REQUEST OF
White Knight US Inc
2004 MAY 17 PM 2:28

**CERTIFICATE OF LOCATION
LODE MINING CLAIM**

TO ALL WHOM IT MAY CONCERN:

The undersigned hereby certifies that he has caused to be located the
BEN 4 Lode Mining Claim in the following quarter sections(s):

<u>1/4</u>	<u>Section</u>	<u>Township</u>	<u>Range</u>	<u>Meridian</u>
NW	4	22 NORTH	50 EAST	MDB&M

EUREKA COUNTY, NEVADA
M.N. REBALEATI, RECORDER
FILE NO. FEES 20.50

187631

in Eureka County, Nevada, on the 21ST day of February, 2004.

RECORDER'S STAMP

Name and mailing address of locator is: White Knight (U.S.) Inc.
121 Woodland Ave., Suite 140
Reno, NV 89523

The Claim is approximately 1500 feet long and 600 feet wide, such that 1490 feet are claimed in a East direction and 10 feet in a West direction from the point of discovery (monument of location), at which the Notice of Location was posted, together with 300 feet on each side of the monument of location and center line of the Claim. The general course of the lode or vein is from the East to the West direction.

The number, location and markings on each corner monument are as follows:

	<u>Location</u>	<u>Markings</u>	<u>Description</u>
No. 1:	Northwest Corner	N.W. Corner BEN 4	1½" x 1½" x 4' wood post
No. 2:	Northeast Corner	N.E. Corner BEN 4	1½" x 1½" x 4' wood post
No. 3:	Southeast Corner	S.E. Corner BEN 4	1½" x 1½" x 4' wood post
No. 4:	Southwest Corner	S.W. Corner BEN 4	1½" x 1½" x 4' wood post

As erected on the ground, each corner monument is marked as described above by scribed metal tags.

The work of location consisted of making a claim map as provided in NRS 517.040.

Dated this 31st day of March, 2004

SIGNATURE OF LOCATOR

By:

H. H. Tonking
Signature

H. H. Tonking, Agent

Nevada - Lode Certificate of Location - NRS. 517.050

187631

BOOK 38 | PAGE | 60

**CERTIFICATE OF LOCATION
LODE MINING CLAIM**

BOOK 381 PAGE 161
OFFICIAL RECORDS
RECORDED AT THE REQUEST OF
White Knight U.S. Inc
2004 MAY 17 PM 2:28

TO ALL WHOM IT MAY CONCERN:

The undersigned hereby certifies that he has caused to be located the BEN 5 Lode Mining Claim in the following quarter sections(s):

EUREKA COUNTY, NEVADA
M.N. REBALEATH, RECORDER
FILE NO. 187632 FEES 20.50

<u>1/4</u>	<u>Section</u>	<u>Township</u>	<u>Range</u>	<u>Meridian</u>
<u>NE</u>	<u>15</u>	<u>22 NORTH</u>	<u>50 EAST</u>	<u>MDB&M</u>
<u>NW</u>	<u>14</u>	<u>22 NORTH</u>	<u>50 EAST</u>	<u>MDB&M</u>

in Eureka County, Nevada, on the 21ST day of February, 2004.

RECORDER'S STAMP

Name and mailing address of locator is: White Knight (U.S.) Inc.
121 Woodland Ave., Suite 140
Reno, NV 89523

The Claim is approximately 1500 feet long and 600 feet wide, such that 10 feet are claimed in a East direction and 1490 feet in a West direction from the point of discovery (monument of location), at which the Notice of Location was posted, together with 300 feet on each side of the monument of location and center line of the Claim. The general course of the lode or vein is from the East to the West direction.

The number, location and markings on each corner monument are as follows:

	<u>Location</u>	<u>Markings</u>	<u>Description</u>
No. 1:	Northwest Corner	N.W. Corner BEN 5	1½" x 1½" x 4' wood post
No. 2:	Northeast Corner	N.E. Corner BEN 5	1½" x 1½" x 4' wood post
No. 3:	Southeast Corner	S.E. Corner BEN 5	1½" x 1½" x 4' wood post
No. 4:	Southwest Corner	S.W. Corner BEN 5	1½" x 1½" x 4' wood post

As erected on the ground, each corner monument is marked as described above by scribed metal tags.

The work of location consisted of making a claim map as provided in NRS 517.040.

Dated this 31st day of March, 2004

SIGNATURE OF LOCATOR

By: H. H. Tonking
Signature

H. H. Tonking, Agent

Nevada – Lode Certificate of Location – NRS. 517.050

187632

BOOK 381 PAGE 161

**CERTIFICATE OF LOCATION
LODE MINING CLAIM**

BOOK 381 PAGE 62
OFFICIAL RECORDS
RECORDED AT THE REQUEST OF
White Knight US Inc
2004 MAY 17 PM 2:28

TO ALL WHOM IT MAY CONCERN:

The undersigned hereby certifies that he has caused to be located the
BEN 6 Lode Mining Claim in the following quarter sections(s):

EUREKA COUNTY, NEVADA
M.N. REBALEATH RECORDER
FILE NO. FEES 20.50

187633

<u>1/4</u>	<u>Section</u>	<u>Township</u>	<u>Range</u>	<u>Meridian</u>
NW	14	22 NORTH	50 EAST	MDB&M

in Eureka County, Nevada, on the 21ST day of February, 2004.

RECORDER'S STAMP

Name and mailing address of locator is: White Knight (U.S.) Inc.
121 Woodland Ave., Suite 140
Reno, NV 89523

The Claim is approximately 1500 feet long and 600 feet wide, such that 1490 feet are claimed in a East direction and 10 feet in a West direction from the point of discovery (monument of location), at which the Notice of Location was posted, together with 300 feet on each side of the monument of location and center line of the Claim. The general course of the lode or vein is from the East to the West direction.

The number, location and markings on each corner monument are as follows:

	<u>Location</u>	<u>Markings</u>	<u>Description</u>
No. 1:	Northwest Corner	N.W. Corner BEN 6	1½" x 1½" x 4' wood post
No. 2:	Northeast Corner	N.E. Corner BEN 6	1½" x 1½" x 4' wood post
No. 3:	Southeast Corner	S.E. Corner BEN 6	1½" x 1½" x 4' wood post
No. 4:	Southwest Corner	S.W. Corner BEN 6	1½" x 1½" x 4' wood post

As erected on the ground, each corner monument is marked as described above by scribed metal tags.

The work of location consisted of making a claim map as provided in NRS 517.040.

Dated this 31st day of March, 2004

SIGNATURE OF LOCATOR

By:

H. H. Tonking
Signature

H. H. Tonking, Agent

Nevada – Lode Certificate of Location – NRS. 517.050

187633

BOOK 381 PAGE 62

**CERTIFICATE OF LOCATION
LODE MINING CLAIM**

BOOK 381 PAGE 163
OFFICIAL RECORDS
RECORDED AT THE REQUEST OF
White Knight U.S. Inc
2004 MAY 17 PM 2:28

TO ALL WHOM IT MAY CONCERN:

The undersigned hereby certifies that he has caused to be located the
BEN 7 Lode Mining Claim in the following quarter sections(s):

EUREKA COUNTY, NEVADA
M.H. REBALEATI, RECORDER
FILE NO. FEES 20.50

187634

<u>1/4</u>	<u>Section</u>	<u>Township</u>	<u>Range</u>	<u>Meridian</u>
NE	15	22 NORTH	50 EAST	MDB&M
NW	14	22 NORTH	50 EAST	MDB&M

in Eureka County, Nevada, on the 21ST day of February, 2004.

RECORDER'S STAMP

Name and mailing address of locator is: White Knight (U.S.) Inc.
121 Woodland Ave., Suite 140
Reno, NV 89523

The Claim is approximately 1500 feet long and 600 feet wide, such that 10 feet are claimed in a East direction and 1490 feet in a West direction from the point of discovery (monument of location), at which the Notice of Location was posted, together with 300 feet on each side of the monument of location and center line of the Claim. The general course of the lode or vein is from the East to the West direction.

The number, location and markings on each corner monument are as follows:

	<u>Location</u>	<u>Markings</u>	<u>Description</u>
No. 1:	Northwest Corner	N.W. Corner BEN 7	1½" x 1½" x 4' wood post
No. 2:	Northeast Corner	N.E. Corner BEN 7	1½" x 1½" x 4' wood post
No. 3:	Southeast Corner	S.E. Corner BEN 7	1½" x 1½" x 4' wood post
No. 4:	Southwest Corner	S.W. Corner BEN 7	1½" x 1½" x 4' wood post

As erected on the ground, each corner monument is marked as described above by scribed metal tags.

The work of location consisted of making a claim map as provided in NRS 517.040.

Dated this 31st day of March, 2004

SIGNATURE OF LOCATOR

By: *H. H. Tonking*
Signature

H. H. Tonking, Agent

187634

BOOK 38 | PAGE | 63

**CERTIFICATE OF LOCATION
LODE MINING CLAIM**

BOOK 381 PAGE 169
OFFICIAL RECORDS
RECORDED AT THE REQUEST OF
White Knight US Inc
2004 MAY 17 PM 2:28

TO ALL WHOM IT MAY CONCERN:

The undersigned hereby certifies that he has caused to be located the BEN 8 Lode Mining Claim in the following quarter sections(s):

<u>1/4</u>	<u>Section</u>	<u>Township</u>	<u>Range</u>	<u>Meridian</u>
NW	14	22 NORTH	50 EAST	MDB&M

187635

EUREKA COUNTY, NEVADA
M.H. REBALEATI, RECORDER
FILE NO. 20.5

in Eureka County, Nevada, on the 21ST day of February, 2004.

RECORDER'S STAMP

Name and mailing address of locator is: White Knight (U.S.) Inc.
121 Woodland Ave., Suite 140
Reno, NV 89523

The Claim is approximately 1500 feet long and 600 feet wide, such that 1490 feet are claimed in a East direction and 10 feet in a West direction from the point of discovery (monument of location), at which the Notice of Location was posted, together with 300 feet on each side of the monument of location and center line of the Claim. The general course of the lode or vein is from the East to the West direction.

The number, location and markings on each corner monument are as follows:

	<u>Location</u>	<u>Markings</u>	<u>Description</u>
No. 1:	Northwest Corner	N.W. Corner BEN 8	1½" x 1½" x 4' wood post
No. 2:	Northeast Corner	N.E. Corner BEN 8	1½" x 1½" x 4' wood post
No. 3:	Southeast Corner	S.E. Corner BEN 8	1½" x 1½" x 4' wood post
No. 4:	Southwest Corner	S.W. Corner BEN 8	1½" x 1½" x 4' wood post

As erected on the ground, each corner monument is marked as described above by scribed metal tags.

The work of location consisted of making a claim map as provided in NRS 517.040.

Dated this 31st day of March, 2004

SIGNATURE OF LOCATOR

By: 

Signature

H. H. Tonking, Agent

Nevada - Lode Certificate of Location - NRS. 517.050

187635

BOOK 381 PAGE 164

**CERTIFICATE OF LOCATION
LODE MINING CLAIM**

BOOK 381 PAGE 165
OFFICIAL RECORDS
RECORDED AT THE REQUEST OF
White Knight U.S. Inc
2004 MAY 17 PM 2:28

TO ALL WHOM IT MAY CONCERN:

The undersigned hereby certifies that he has caused to be located the BEN 9 Lode Mining Claim in the following quarter sections(s):

EUREKA COUNTY, NEVADA
M.N. REBALEATI, RECORDER
FILE NO. FEES 20.50
187636

<u>1/4</u>	<u>Section</u>	<u>Township</u>	<u>Range</u>	<u>Meridian</u>
<u>NE</u>	<u>15</u>	<u>22 NORTH</u>	<u>50 EAST</u>	<u>MDB&M</u>
<u>NW</u>	<u>14</u>	<u>22 NORTH</u>	<u>50 EAST</u>	<u>MDB&M</u>

in Eureka County, Nevada, on the 21ST day of February, 2004.

RECORDER'S STAMP

Name and mailing address of locator is: White Knight (U.S.) Inc.
121 Woodland Ave., Suite 140
Reno, NV 89523

The Claim is approximately 1500 feet long and 600 feet wide, such that 10 feet are claimed in a East direction and 1490 feet in a West direction from the point of discovery (monument of location), at which the Notice of Location was posted, together with 300 feet on each side of the monument of location and center line of the Claim. The general course of the lode or vein is from the East to the West direction.

The number, location and markings on each corner monument are as follows:

<u>No.</u>	<u>Location</u>	<u>Markings</u>	<u>Description</u>
<u>No. 1:</u>	<u>Northwest Corner</u>	<u>N.W. Corner BEN 9</u>	<u>1½" x 1½" x 4' wood post</u>
<u>No. 2:</u>	<u>Northeast Corner</u>	<u>N.E. Corner BEN 9</u>	<u>1½" x 1½" x 4' wood post</u>
<u>No. 3:</u>	<u>Southeast Corner</u>	<u>S.E. Corner BEN 9</u>	<u>1½" x 1½" x 4' wood post</u>
<u>No. 4:</u>	<u>Southwest Corner</u>	<u>S.W. Corner BEN 9</u>	<u>1½" x 1½" x 4' wood post</u>

As erected on the ground, each corner monument is marked as described above by scribed metal tags.

The work of location consisted of making a claim map as provided in NRS 517.040.

Dated this 31st day of March, 2004

SIGNATURE OF LOCATOR

By: *H. H. Tonking*
Signature

H. H. Tonking, Agent

**CERTIFICATE OF LOCATION
LODE MINING CLAIM**

BOOK 381 PAGE 166
OFFICIAL RECORDS
RECORDED AT THE REQUEST OF
White Knight U.S. Inc
2004 MAY 17 PM 2: 28

TO ALL WHOM IT MAY CONCERN:

EUREKA COUNTY, NEVADA
M.N. REBALEATI, RECORDER
FILE NO. FEES 20.50

The undersigned hereby certifies that he has caused to be located the
BEN 10 Lode Mining Claim in the following quarter sections(s):

187637

<u>1/4</u>	<u>Section</u>	<u>Township</u>	<u>Range</u>	<u>Meridian</u>
NW	14	22 NORTH	50 EAST	MDB&M

in Eureka County, Nevada, on the 21ST day of February, 2004.

RECORDER'S STAMP

Name and mailing address of locator is: White Knight (U.S.) Inc.
121 Woodland Ave., Suite 140
Reno, NV 89523

The Claim is approximately 1500 feet long and 600 feet wide, such that 1490 feet are claimed in a East direction and 10 feet in a West direction from the point of discovery (monument of location), at which the Notice of Location was posted, together with 300 feet on each side of the monument of location and center line of the Claim. The general course of the lode or vein is from the East to the West direction.

The number, location and markings on each corner monument are as follows:

	<u>Location</u>	<u>Markings</u>	<u>Description</u>
No. 1:	Northwest Corner	N.W. Corner BEN 10	1½" x 1½" x 4' wood post
No. 2:	Northeast Corner	N.E. Corner BEN 10	1½" x 1½" x 4' wood post
No. 3:	Southeast Corner	S.E. Corner BEN 10	1½" x 1½" x 4' wood post
No. 4:	Southwest Corner	S.W. Corner BEN 10	1½" x 1½" x 4' wood post

As erected on the ground, each corner monument is marked as described above by scribed metal tags.

The work of location consisted of making a claim map as provided in NRS 517.040.

Dated this 31st day of March, 2004

SIGNATURE OF LOCATOR

By:

H. H. Tonking
Signature

H. H. Tonking, Agent

Nevada - Lode Certificate of Location - NRS. 517.050

187637

BOOK 38 | PAGE | 66

**CERTIFICATE OF LOCATION
LODE MINING CLAIM**

BOOK 381 PAGE 167
OFFICIAL RECORDS
RECORDED AT THE REQUEST OF
White Knight U.S. Inc
2004 MAY 17 PM 2:28

TO ALL WHOM IT MAY CONCERN:

EUREKA COUNTY, NEVADA
M.N. REBAL. ETL. RECORDER
FILE NO. FEES *20.50*
187638

The undersigned hereby certifies that he has caused to be located the BEN 11 Lode Mining Claim in the following quarter sections(s):

<u>1/4</u>	<u>Section</u>	<u>Township</u>	<u>Range</u>	<u>Meridian</u>
NE	15	22 NORTH	50 EAST	MDB&M
SE	15	22 NORTH	50 EAST	MDB&M
NW	14	22 NORTH	50 EAST	MDB&M
SW	14	22 NORTH	50 EAST	MDB&M

in Eureka County, Nevada, on the 21ST day of February, 2004.

RECORDER'S STAMP

Name and mailing address of locator is: White Knight (U.S.) Inc.
121 Woodland Ave., Suite 140
Reno, NV 89523

The Claim is approximately 1500 feet long and 600 feet wide, such that 10 feet are claimed in a East direction and 1490 feet in a West direction from the point of discovery (monument of location), at which the Notice of Location was posted, together with 300 feet on each side of the monument of location and center line of the Claim. The general course of the lode or vein is from the East to the West direction.

The number, location and markings on each corner monument are as follows:

	<u>Location</u>	<u>Markings</u>	<u>Description</u>
No. 1:	Northwest Corner	N.W. Corner BEN 11	1½" x 1½" x 4' wood post
No. 2:	Northeast Corner	N.E. Corner BEN 11	1½" x 1½" x 4' wood post
No. 3:	Southeast Corner	S.E. Corner BEN 11	1½" x 1½" x 4' wood post
No. 4:	Southwest Corner	S.W. Corner BEN 11	1½" x 1½" x 4' wood post

As erected on the ground, each corner monument is marked as described above by scribed metal tags.

The work of location consisted of making a claim map as provided in NRS 517.040.

Dated this 31st day of March, 2004

SIGNATURE OF LOCATOR

By: *H. H. Tonking*
Signature

H. H. Tonking, Agent

**CERTIFICATE OF LOCATION
LODE MINING CLAIM**

BOOK 381 PAGE 168
OFFICIAL RECORDS
RECORDED AT THE REQUEST OF
White Knight US Inc
2004 MAY 17 PM 2:28

TO ALL WHOM IT MAY CONCERN:

EUREKA COUNTY, NEVADA
M.N. REBALEATI, RECORDER
FILE NO. **187639** FEES 20.50

The undersigned hereby certifies that he has caused to be located the BEN 12 Lode Mining Claim in the following quarter sections(s):

<u>1/4</u>	<u>Section</u>	<u>Township</u>	<u>Range</u>	<u>Meridian</u>
NW	14	22 NORTH	50 EAST	MDB&M
SW	14	22 NORTH	50 EAST	MDB&M

in Eureka County, Nevada, on the 21ST day of February, 2004.

RECORDER'S STAMP

Name and mailing address of locator is: White Knight (U.S.) Inc.
121 Woodland Ave., Suite 140
Reno, NV 89523

The Claim is approximately 1500 feet long and 600 feet wide, such that 1490 feet are claimed in a East direction and 10 feet in a West direction from the point of discovery (monument of location), at which the Notice of Location was posted, together with 300 feet on each side of the monument of location and center line of the Claim. The general course of the lode or vein is from the East to the West direction.

The number, location and markings on each corner monument are as follows:

	<u>Location</u>	<u>Markings</u>	<u>Description</u>
No. 1:	Northwest Corner	N.W. Corner BEN 12	1½" x 1½" x 4' wood post
No. 2:	Northeast Corner	N.E. Corner BEN 12	1½" x 1½" x 4' wood post
No. 3:	Southeast Corner	S.E. Corner BEN 12	1½" x 1½" x 4' wood post
No. 4:	Southwest Corner	S.W. Corner BEN 12	1½" x 1½" x 4' wood post

As erected on the ground, each corner monument is marked as described above by scribed metal tags.

The work of location consisted of making a claim map as provided in NRS 517.040.

Dated this 31st day of March, 2004

SIGNATURE OF LOCATOR

By: *H. H. Tonking*
Signature
H. H. Tonking, Agent

**CERTIFICATE OF LOCATION
LODE MINING CLAIM**

BOOK 381 PAGE 169
OFFICIAL RECORDS
RECORDED AT THE REQUEST OF
White Knight U.S. Inc
2004 MAY 17 PM 2:28

TO ALL WHOM IT MAY CONCERN:

The undersigned hereby certifies that he has caused to be located the BEN 13 Lode Mining Claim in the following quarter sections(s):

EUREKA COUNTY, NEVADA
M.N. REBALEATI, RECORDER
FILE NO. **187640**
FEES 20.50

<u>1/4</u>	<u>Section</u>	<u>Township</u>	<u>Range</u>	<u>Meridian</u>
SE	15	22 NORTH	50 EAST	MDB&M
SW	14	22 NORTH	50 EAST	MDB&M

in Eureka County, Nevada, on the 21ST day of February, 2004.

RECORDER'S STAMP

Name and mailing address of locator is: White Knight (U.S.) Inc.
121 Woodland Ave., Suite 140
Reno, NV 89523

The Claim is approximately 1500 feet long and 600 feet wide, such that 10 feet are claimed in a East direction and 1490 feet in a West direction from the point of discovery (monument of location), at which the Notice of Location was posted, together with 300 feet on each side of the monument of location and center line of the Claim. The general course of the lode or vein is from the East to the West direction.

The number, location and markings on each corner monument are as follows:


	<u>Location</u>	<u>Markings</u>	<u>Description</u>
No. 1:	Northwest Corner	N.W. Corner BEN 13	1½" x 1½" x 4' wood post
No. 2:	Northeast Corner	N.E. Corner BEN 13	1½" x 1½" x 4' wood post
No. 3:	Southeast Corner	S.E. Corner BEN 13	1½" x 1½" x 4' wood post
No. 4:	Southwest Corner	S.W. Corner BEN 13	1½" x 1½" x 4' wood post

As erected on the ground, each corner monument is marked as described above by scribed metal tags.

The work of location consisted of making a claim map as provided in NRS 517.040.

Dated this 31st day of March, 2004

SIGNATURE OF LOCATOR

By: 
Signature

H. H. Tonking, Agent

BOOK 381 PAGE 170
OFFICIAL RECORDS
RECORDED AT THE REQUEST OF
White Knight U.S. Inc
2004 MAY 17 PM 2:28

**CERTIFICATE OF LOCATION
LODE MINING CLAIM**

EUREKA COUNTY, NEVADA
M.H. REBALEATI, RECORDER
FILE NO. FEES 20.50

TO ALL WHOM IT MAY CONCERN:

The undersigned hereby certifies that he has caused to be located the
BEN 14 Lode Mining Claim in the following quarter sections(s):

187641

<u>1/4</u>	<u>Section</u>	<u>Township</u>	<u>Range</u>	<u>Meridian</u>
SW	14	22 NORTH	50 EAST	MDB&M

in Eureka County, Nevada, on the 21ST day of February, 2004.

RECORDER'S STAMP

Name and mailing address of locator is: White Knight (U.S.) Inc.
121 Woodland Ave., Suite 140
Reno, NV 89523

The Claim is approximately 1500 feet long and 600 feet wide, such that 1490 feet are claimed in a East direction and 10 feet in a West direction from the point of discovery (monument of location), at which the Notice of Location was posted, together with 300 feet on each side of the monument of location and center line of the Claim. The general course of the lode or vein is from the East to the West direction.

The number, location and markings on each corner monument are as follows:

<u>No.</u>	<u>Location</u>	<u>Markings</u>	<u>Description</u>
No. 1:	Northwest Corner	N.W. Corner BEN 14	1½" x 1½" x 4' wood post
No. 2:	Northeast Corner	N.E. Corner BEN 14	1½" x 1½" x 4' wood post
No. 3:	Southeast Corner	S.E. Corner BEN 14	1½" x 1½" x 4' wood post
No. 4:	Southwest Corner	S.W. Corner BEN 14	1½" x 1½" x 4' wood post

As erected on the ground, each corner monument is marked as described above by scribed metal tags.

The work of location consisted of making a claim map as provided in NRS 517.040.

Dated this 31st day of March, 2004

SIGNATURE OF LOCATOR

By: *H. H. Tonking*
Signature

H. H. Tonking, Agent

187641

BOOK 381 PAGE 170

**CERTIFICATE OF LOCATION
LODE MINING CLAIM**

BOOK 381 PAGE 171
OFFICIAL RECORDS
RECORDED AT THE REQUEST OF
White Knight U.S. Inc
2004 MAY 17 PM 2:29

TO ALL WHOM IT MAY CONCERN:

The undersigned hereby certifies that he has caused to be located the
BEN 15 Lode Mining Claim in the following quarter sections(s):

EUREKA COUNTY, NEVADA
M.N. REBALEATI, RECORDER
FILE NO. FEES 20.50

187642

<u>1/4</u>	<u>Section</u>	<u>Township</u>	<u>Range</u>	<u>Meridian</u>
<u>SE</u>	<u>15</u>	<u>22 NORTH</u>	<u>50 EAST</u>	<u>MDB&M</u>
<u>SW</u>	<u>14</u>	<u>22 NORTH</u>	<u>50 EAST</u>	<u>MDB&M</u>

in Eureka County, Nevada, on the 21ST day of February, 2004.

RECORDER'S STAMP

Name and mailing address of locator is: White Knight (U.S.) Inc.
121 Woodland Ave., Suite 140
Reno, NV 89523

The Claim is approximately 1500 feet long and 600 feet wide, such that 10 feet are claimed in a East direction and 1490 feet in a West direction from the point of discovery (monument of location), at which the Notice of Location was posted, together with 300 feet on each side of the monument of location and center line of the Claim. The general course of the lode or vein is from the East to the West direction.

The number, location and markings on each corner monument are as follows:

	<u>Location</u>	<u>Markings</u>	<u>Description</u>
No. 1:	Northwest Corner	N.W. Corner BEN 15	1½" x 1½" x 4' wood post
No. 2:	Northeast Corner	N.E. Corner BEN 15	1½" x 1½" x 4' wood post
No. 3:	Southeast Corner	S.E. Corner BEN 15	1½" x 1½" x 4' wood post
No. 4:	Southwest Corner	S.W. Corner BEN 15	1½" x 1½" x 4' wood post

As erected on the ground, each corner monument is marked as described above by scribed metal tags.

The work of location consisted of making a claim map as provided in NRS 517.040.

Dated this 31st day of March, 2004

SIGNATURE OF LOCATOR

By: *H. H. Tonking*

Signature

H. H. Tonking, Agent

Nevada – Lode Certificate of Location – NRS. 517.050

187642

BOOK 381 | PAGE 171

**CERTIFICATE OF LOCATION
LODE MINING CLAIM**

BOOK **381** PAGE **172**
OFFICIAL RECORDS
RECORDED AT THE REQUEST OF
White Knight US Inc
2004 MAY 17 PM 2:29

EUREKA COUNTY, NEVADA
M.N. REBALEATI, RECORDER
FILE NO. FEES **20.50**

TO ALL WHOM IT MAY CONCERN:

The undersigned hereby certifies that he has caused to be located the BEN 16 Lode Mining Claim in the following quarter sections(s):

187643

<u>1/4</u>	<u>Section</u>	<u>Township</u>	<u>Range</u>	<u>Meridian</u>
SW	14	22 NORTH	50 EAST	MDB&M

in Eureka County, Nevada, on the 21ST day of February, 2004.

RECORDER'S STAMP

Name and mailing address of locator is: White Knight (U.S.) Inc.
121 Woodland Ave., Suite 140
Reno, NV 89523

The Claim is approximately 1500 feet long and 600 feet wide, such that 1490 feet are claimed in a East direction and 10 feet in a West direction from the point of discovery (monument of location), at which the Notice of Location was posted, together with 300 feet on each side of the monument of location and center line of the Claim. The general course of the lode or vein is from the East to the West direction.

The number, location and markings on each corner monument are as follows:

<u>No.</u>	<u>Location</u>	<u>Markings</u>	<u>Description</u>
No. 1:	Northwest Corner	N.W. Corner BEN 16	1½" x 1½" x 4' wood post
No. 2:	Northeast Corner	N.E. Corner BEN 16	1½" x 1½" x 4' wood post
No. 3:	Southeast Corner	S.E. Corner BEN 16	1½" x 1½" x 4' wood post
No. 4:	Southwest Corner	S.W. Corner BEN 16	1½" x 1½" x 4' wood post

As erected on the ground, each corner monument is marked as described above by scribed metal tags.

The work of location consisted of making a claim map as provided in NRS 517.040.

Dated this 31st day of March, 2004

SIGNATURE OF LOCATOR

By: _____

Signature

H. H. Tonking, Agent

187643

BOOK **381** | PAGE **172**

**CERTIFICATE OF LOCATION
LODE MINING CLAIM**

BOOK 381 PAGE 173
OFFICIAL RECORDS
RECORDED AT THE REQUEST OF
White Knight us Inc
2004 MAY 17 PM 2:29

TO ALL WHOM IT MAY CONCERN:

EUREKA COUNTY, NEVADA
M.N. REBAL. RECORDER
FILE NO. FEES 20.50

The undersigned hereby certifies that he has caused to be located the BEN 17 Lode Mining Claim in the following quarter sections(s):

187644

<u>1/4</u>	<u>Section</u>	<u>Township</u>	<u>Range</u>	<u>Meridian</u>
<u>SE</u>	<u>15</u>	<u>22 NORTH</u>	<u>50 EAST</u>	<u>MDB&M</u>
<u>SW</u>	<u>14</u>	<u>22 NORTH</u>	<u>50 EAST</u>	<u>MDB&M</u>

in Eureka County, Nevada, on the 21ST day of February, 2004.

RECORDER'S STAMP

Name and mailing address of locator is: White Knight (U.S.) Inc.
121 Woodland Ave., Suite 140
Reno, NV 89523

The Claim is approximately 1500 feet long and 600 feet wide, such that 10 feet are claimed in a East direction and 1490 feet in a West direction from the point of discovery (monument of location), at which the Notice of Location was posted, together with 300 feet on each side of the monument of location and center line of the Claim. The general course of the lode or vein is from the East to the West direction.

The number, location and markings on each corner monument are as follows:

	<u>Location</u>	<u>Markings</u>	<u>Description</u>
No. 1:	Northwest Corner	N.W. Corner BEN 17	1½" x 1½" x 4' wood post
No. 2:	Northeast Corner	N.E. Corner BEN 17	1½" x 1½" x 4' wood post
No. 3:	Southeast Corner	S.E. Corner BEN 17	1½" x 1½" x 4' wood post
No. 4:	Southwest Corner	S.W. Corner BEN 17	1½" x 1½" x 4' wood post

As erected on the ground, each corner monument is marked as described above by scribed metal tags.

The work of location consisted of making a claim map as provided in NRS 517.040.

Dated this 31st day of March, 2004

SIGNATURE OF LOCATOR

By:

Signature

H. H. Tonking, Agent

Nevada - Lode Certificate of Location - NRS. 517.050

187644

BOOK 381 PAGE 173

**CERTIFICATE OF LOCATION
LODE MINING CLAIM**

BOOK 381 PAGE 174
OFFICIAL RECORDS
RECORDED AT THE REQUEST OF
White Knight US Inc
2004 MAY 17 PM 2:29

TO ALL WHOM IT MAY CONCERN:

EUREKA COUNTY, NEVADA
M.N. REBALEATI, RECORDER
FILE NO. FEES 20.50

The undersigned hereby certifies that he has caused to be located the BEN 18 Lode Mining Claim in the following quarter sections(s):

187645

<u>1/4</u>	<u>Section</u>	<u>Township</u>	<u>Range</u>	<u>Meridian</u>
SW	14	22 NORTH	50 EAST	MDB&M

in Eureka County, Nevada, on the 21ST day of February, 2004.

RECORDER'S STAMP

Name and mailing address of locator is: White Knight (U.S.) Inc.
121 Woodland Ave., Suite 140
Reno, NV 89523

The Claim is approximately 1500 feet long and 600 feet wide, such that 1490 feet are claimed in a East direction and 10 feet in a West direction from the point of discovery (monument of location), at which the Notice of Location was posted, together with 300 feet on each side of the monument of location and center line of the Claim. The general course of the lode or vein is from the East to the West direction.

The number, location and markings on each corner monument are as follows:

	<u>Location</u>	<u>Markings</u>	<u>Description</u>
No. 1:	Northwest Corner	N.W. Corner BEN 18	1½" x 1½" x 4' wood post
No. 2:	Northeast Corner	N.E. Corner BEN 18	1½" x 1½" x 4' wood post
No. 3:	Southeast Corner	S.E. Corner BEN 18	1½" x 1½" x 4' wood post
No. 4:	Southwest Corner	S.W. Corner BEN 18	1½" x 1½" x 4' wood post

As erected on the ground, each corner monument is marked as described above by scribed metal tags.

The work of location consisted of making a claim map as provided in NRS 517.040.

Dated this 31st day of March, 2004

SIGNATURE OF LOCATOR

By: H. H. Tonking
Signature

H. H. Tonking, Agent

Nevada - Lode Certificate of Location - NRS. 517.050

187645

BOOK 381 PAGE 174

**CERTIFICATE OF LOCATION
LODE MINING CLAIM**

BOOK 381 PAGE 175
OFFICIAL RECORDS
RECORDED AT THE REQUEST OF
White Knight US Inc
2004 MAY 17 PM 2:29

TO ALL WHOM IT MAY CONCERN:

The undersigned hereby certifies that he has caused to be located the BEN 19 Lode Mining Claim in the following quarter sections(s):

EUREKA COUNTY, NEVADA
M.N. REBALEATI, RECORDER
FILE NO. **187646**
FEES 20.50

<u>1/4</u>	<u>Section</u>	<u>Township</u>	<u>Range</u>	<u>Meridian</u>
SE	15	22 NORTH	50 EAST	MDB&M
SW	14	22 NORTH	50 EAST	MDB&M

in Eureka County, Nevada, on the 21ST day of February, 2004.

RECORDER'S STAMP

Name and mailing address of locator is: White Knight (U.S.) Inc.
121 Woodland Ave., Suite 140
Reno, NV 89523

The Claim is approximately 1500 feet long and 600 feet wide, such that 10 feet are claimed in a East direction and 1490 feet in a West direction from the point of discovery (monument of location), at which the Notice of Location was posted, together with 300 feet on each side of the monument of location and center line of the Claim. The general course of the lode or vein is from the East to the West direction.

The number, location and markings on each corner monument are as follows:

<u>No.</u>	<u>Location</u>	<u>Markings</u>	<u>Description</u>
No. 1:	Northwest Corner	N.W. Corner BEN 19	1½" x 1½" x 4' wood post
No. 2:	Northeast Corner	N.E. Corner BEN 19	1½" x 1½" x 4' wood post
No. 3:	Southeast Corner	S.E. Corner BEN 19	1½" x 1½" x 4' wood post
No. 4:	Southwest Corner	S.W. Corner BEN 19	1½" x 1½" x 4' wood post

As erected on the ground, each corner monument is marked as described above by scribed metal tags.

The work of location consisted of making a claim map as provided in NRS 517.040.

Dated this 31st day of March, 2004

SIGNATURE OF LOCATOR

By: _____

Signature

H. H. Tonking, Agent

**CERTIFICATE OF LOCATION
LODE MINING CLAIM**

BOOK **381** PAGE **176**
OFFICIAL RECORDS
RECORDED AT THE REQUEST OF
White Knight U.S. Inc
2004 MAY 17 PM 2:29

EUREKA COUNTY, NEVADA
M.N. REBALEATI, RECORDER
FILE NO. **187647**
FEES **20.50**

TO ALL WHOM IT MAY CONCERN:

The undersigned hereby certifies that he has caused to be located the BEN 20 Lode Mining Claim in the following quarter sections(s):

<u>1/4</u>	<u>Section</u>	<u>Township</u>	<u>Range</u>	<u>Meridian</u>
SW	14	22 NORTH	50 EAST	MDB&M

in Eureka County, Nevada, on the 21ST day of February, 2004.

RECORDER'S STAMP

Name and mailing address of locator is: **White Knight (U.S.) Inc.**
121 Woodland Ave., Suite 140
Reno, NV 89523

The Claim is approximately 1500 feet long and 600 feet wide, such that 1490 feet are claimed in a East direction and 10 feet in a West direction from the point of discovery (monument of location), at which the Notice of Location was posted, together with 300 feet on each side of the monument of location and center line of the Claim. The general course of the lode or vein is from the East to the West direction.

The number, location and markings on each corner monument are as follows:

	<u>Location</u>	<u>Markings</u>	<u>Description</u>
No. 1:	Northwest Corner	N.W. Corner BEN 20	1½" x 1½" x 4' wood post
No. 2:	Northeast Corner	N.E. Corner BEN 20	1½" x 1½" x 4' wood post
No. 3:	Southeast Corner	S.E. Corner BEN 20	1½" x 1½" x 4' wood post
No. 4:	Southwest Corner	S.W. Corner BEN 20	1½" x 1½" x 4' wood post

As erected on the ground, each corner monument is marked as described above by scribed metal tags.

The work of location consisted of making a claim map as provided in NRS 517.040.

Dated this 31st day of March, 2004

SIGNATURE OF LOCATOR

By: 

Signature

H. H. Tonking, Agent

Nevada - Lode Certificate of Location - NRS. 517.050

187647

BOOK **381** PAGE **176**

BOOK 381 PAGE 177
 OFFICIAL RECORDS
 RECORDED AT THE REQUEST OF
White Knight U.S. Inc
 2004 MAY 17 PM 2:29

**CERTIFICATE OF LOCATION
 LODE MINING CLAIM**

TO ALL WHOM IT MAY CONCERN:

EUREKA COUNTY, NEVADA
 M.N. REBALEATI, RECORDER
 FILE NO. FEES 20.50
187648

The undersigned hereby certifies that he has caused to be located the
BEN 21 Lode Mining Claim in the following quarter sections(s):

<u>1/4</u>	<u>Section</u>	<u>Township</u>	<u>Range</u>	<u>Meridian</u>
SW	10	22 NORTH	50 EAST	MDB&M
SE	10	22 NORTH	50 EAST	MDB&M

in Eureka County, Nevada, on the 21ST day of February, 2004.

RECORDER'S STAMP

Name and mailing address of locator is: White Knight (U.S.) Inc.
121 Woodland Ave., Suite 140
Reno, NV 89523

The Claim is approximately 1500 feet long and 600 feet wide, such that 10 feet are claimed in a East direction and 1490 feet in a West direction from the point of discovery (monument of location), at which the Notice of Location was posted, together with 300 feet on each side of the monument of location and center line of the Claim. The general course of the lode or vein is from the East to the West direction.

The number, location and markings on each corner monument are as follows:

	<u>Location</u>	<u>Markings</u>	<u>Description</u>
No. 1:	Northwest Corner	N.W. Corner BEN 21	1½" x 1½" x 4' wood post
No. 2:	Northeast Corner	N.E. Corner BEN 21	1½" x 1½" x 4' wood post
No. 3:	Southeast Corner	S.E. Corner BEN 21	1½" x 1½" x 4' wood post
No. 4:	Southwest Corner	S.W. Corner BEN 21	1½" x 1½" x 4' wood post

As erected on the ground, each corner monument is marked as described above by scribed metal tags.

The work of location consisted of making a claim map as provided in NRS 517.040.

Dated this 31st day of March, 2004

SIGNATURE OF LOCATOR

By: *H. H. Tonking*
 Signature

H. H. Tonking, Agent

187648

BOOK 381 PAGE 177

**CERTIFICATE OF LOCATION
LODE MINING CLAIM**

BOOK 381 PAGE 178
OFFICIAL RECORDS
RECORDED AT THE REQUEST OF
White Knight U.S. Inc
2004 MAY 17 PM 2:29

TO ALL WHOM IT MAY CONCERN:

EUREKA COUNTY, NEVADA
M.N. REBALEATI, RECORDER
FILE NO. **187649** FEES 20.50

The undersigned hereby certifies that he has caused to be located the BEN 22 Lode Mining Claim in the following quarter sections(s):

<u>1/4</u>	<u>Section</u>	<u>Township</u>	<u>Range</u>	<u>Meridian</u>
<u>SE</u>	<u>10</u>	<u>22 NORTH</u>	<u>50 EAST</u>	<u>MDB&M</u>

in Eureka County, Nevada, on the 21ST day of February, 2004.

RECORDER'S STAMP

Name and mailing address of locator is: White Knight (U.S.) Inc.
121 Woodland Ave., Suite 140
Reno, NV 89523

The Claim is approximately 1500 feet long and 600 feet wide, such that 1490 feet are claimed in a East direction and 10 feet in a West direction from the point of discovery (monument of location), at which the Notice of Location was posted, together with 300 feet on each side of the monument of location and center line of the Claim. The general course of the lode or vein is from the East to the West direction.

The number, location and markings on each corner monument are as follows:

	<u>Location</u>	<u>Markings</u>	<u>Description</u>
No. 1:	Northwest Corner	N.W. Corner BEN 22	1½" x 1½" x 4' wood post
No. 2:	Northeast Corner	N.E. Corner BEN 22	1½" x 1½" x 4' wood post
No. 3:	Southeast Corner	S.E. Corner BEN 22	1½" x 1½" x 4' wood post
No. 4:	Southwest Corner	S.W. Corner BEN 22	1½" x 1½" x 4' wood post

As erected on the ground, each corner monument is marked as described above by scribed metal tags.

The work of location consisted of making a claim map as provided in NRS 517.040.

Dated this 31st day of March, 2004

SIGNATURE OF LOCATOR

By: *H. H. Tonking*
Signature
H. H. Tonking, Agent

BOOK 381 PAGE 179
 OFFICIAL RECORDS
 RECORDED AT THE REQUEST OF
White Knight U.S. Inc
 2004 MAY 17 PM 2:29

**CERTIFICATE OF LOCATION
 LODE MINING CLAIM**

TO ALL WHOM IT MAY CONCERN:

The undersigned hereby certifies that he has caused to be located the
BEN 23 Lode Mining Claim in the following quarter sections(s):

EUREKA COUNTY, NEVADA
 M.N. REBALEATI, RECORDER
 FILE NO. **187650**
 FEES 20.50

<u>1/4</u>	<u>Section</u>	<u>Township</u>	<u>Range</u>	<u>Meridian</u>
SW	10	22 NORTH	50 EAST	MDB&M
SE	10	22 NORTH	50 EAST	MDB&M
NW	15	22 NORTH	50 EAST	MDB&M
NE	15	22 NORTH	50 EAST	MDB&M

in Eureka County, Nevada, on the 21ST day of February, 2004.

RECORDER'S STAMP

Name and mailing address of locator is: White Knight (U.S.) Inc.
 121 Woodland Ave., Suite 140
 Reno, NV 89523

The Claim is approximately 1500 feet long and 600 feet wide, such that 10 feet are claimed in a East direction and 1490 feet in a West direction from the point of discovery (monument of location), at which the Notice of Location was posted, together with 300 feet on each side of the monument of location and center line of the Claim. The general course of the lode or vein is from the East to the West direction.

The number, location and markings on each corner monument are as follows:


	<u>Location</u>	<u>Markings</u>	<u>Description</u>
No. 1:	Northwest Corner	N.W. Corner BEN 23	1½" x 1½" x 4' wood post
No. 2:	Northeast Corner	N.E. Corner BEN 23	1½" x 1½" x 4' wood post
No. 3:	Southeast Corner	S.E. Corner BEN 23	1½" x 1½" x 4' wood post
No. 4:	Southwest Corner	S.W. Corner BEN 23	1½" x 1½" x 4' wood post

As erected on the ground, each corner monument is marked as described above by scribed metal tags.

The work of location consisted of making a claim map as provided in NRS 517.040.

Dated this 31st day of March, 2004

SIGNATURE OF LOCATOR

By: 
 Signature
 H. H. Tonking, Agent

BOOK 381 PAGE 180
OFFICIAL RECORDS
RECORDED AT THE REQUEST OF
White Knight U.S. Inc
2004 MAY 17 PM 2:29

**CERTIFICATE OF LOCATION
LODE MINING CLAIM**

EUREKA COUNTY, NEVADA
M.H. REBALEATI, RECORDER
FILE NO. FEES *20.50*

187651

TO ALL WHOM IT MAY CONCERN:

The undersigned hereby certifies that he has caused to be located the
BEN 24 Lode Mining Claim in the following quarter sections(s):

<u>1/4</u>	<u>Section</u>	<u>Township</u>	<u>Range</u>	<u>Meridian</u>
<u>SE</u>	<u>10</u>	<u>22 NORTH</u>	<u>50 EAST</u>	<u>MDB&M</u>
<u>NE</u>	<u>15</u>	<u>22 NORTH</u>	<u>50 EAST</u>	<u>MDB&M</u>

in Eureka County, Nevada, on the 21ST day of February, 2004.

RECORDER'S STAMP

Name and mailing address of locator is: White Knight (U.S.) Inc.
121 Woodland Ave., Suite 140
Reno, NV 89523

The Claim is approximately 1500 feet long and 600 feet wide, such that 1490 feet are claimed in a East direction and 10 feet in a West direction from the point of discovery (monument of location), at which the Notice of Location was posted, together with 300 feet on each side of the monument of location and center line of the Claim. The general course of the lode or vein is from the East to the West direction.

The number, location and markings on each corner monument are as follows:

	<u>Location</u>	<u>Markings</u>	<u>Description</u>
No. 1:	Northwest Corner	N.W. Corner BEN 24	1½" x 1½" x 4' wood post
No. 2:	Northeast Corner	N.E. Corner BEN 24	1½" x 1½" x 4' wood post
No. 3:	Southeast Corner	S.E. Corner BEN 24	1½" x 1½" x 4' wood post
No. 4:	Southwest Corner	S.W. Corner BEN 24	1½" x 1½" x 4' wood post

As erected on the ground, each corner monument is marked as described above by scribed metal tags.

The work of location consisted of making a claim map as provided in NRS 517.040.

Dated this 31st day of March, 2004

SIGNATURE OF LOCATOR

By:

Signature

H. H. Tonking
H. H. Tonking, Agent

Nevada – Lode Certificate of Location – NRS. 517.050

187651

BOOK 381 | PAGE | 80

BOOK 381 PAGE 181
OFFICIAL RECORDS
RECORDED AT THE REQUEST OF
White Knight US Inc
2004 MAY 17 PM 2:29

**CERTIFICATE OF LOCATION
LODE MINING CLAIM**

EUREKA COUNTY, NEVADA
M.N. REBALEATI, RECORDER
FILE NO. FEES 20.50

187652

TO ALL WHOM IT MAY CONCERN:

The undersigned hereby certifies that he has caused to be located the BEN 25 Lode Mining Claim in the following quarter sections(s):

<u>1/4</u>	<u>Section</u>	<u>Township</u>	<u>Range</u>	<u>Meridian</u>
NW	15	22 NORTH	50 EAST	MDB&M
NE	15	22 NORTH	50 EAST	MDB&M

in Eureka County, Nevada, on the 21ST day of February, 2004.

RECORDER'S STAMP

Name and mailing address of locator is: White Knight (U.S.) Inc.
121 Woodland Ave., Suite 140
Reno, NV 89523

The Claim is approximately 1500 feet long and 600 feet wide, such that 10 feet are claimed in a East direction and 1490 feet in a West direction from the point of discovery (monument of location), at which the Notice of Location was posted, together with 300 feet on each side of the monument of location and center line of the Claim. The general course of the lode or vein is from the East to the West direction.

The number, location and markings on each corner monument are as follows:

	<u>Location</u>	<u>Markings</u>	<u>Description</u>
No. 1:	Northwest Corner	N.W. Corner BEN 25	1½" x 1½" x 4' wood post
No. 2:	Northeast Corner	N.E. Corner BEN 25	1½" x 1½" x 4' wood post
No. 3:	Southeast Corner	S.E. Corner BEN 25	1½" x 1½" x 4' wood post
No. 4:	Southwest Corner	S.W. Corner BEN 25	1½" x 1½" x 4' wood post

As erected on the ground, each corner monument is marked as described above by scribed metal tags.

The work of location consisted of making a claim map as provided in NRS 517.040.

Dated this 31st day of March, 2004

SIGNATURE OF LOCATOR

By: 

Signature

H. H. Tonking, Agent

Nevada - Lode Certificate of Location - NRS. 517.050

187652

BOOK 38 | PAGE | 8 |

BOOK 381 PAGE 182
OFFICIAL RECORDS
RECORDED AT THE REQUEST OF
White Knight U.S. Inc
2004 MAY 17 PM 2:29

**CERTIFICATE OF LOCATION
LODE MINING CLAIM**

EUREKA COUNTY, NEVADA
M.N. REBALEATI, RECORDER
FILE NO. **187653** FEES *20.50*

TO ALL WHOM IT MAY CONCERN:

The undersigned hereby certifies that he has caused to be located the BEN 26 Lode Mining Claim in the following quarter sections(s):

<u>1/4</u>	<u>Section</u>	<u>Township</u>	<u>Range</u>	<u>Meridian</u>
NE	15	22 NORTH	50 EAST	MDB&M

in Eureka County, Nevada, on the 21ST day of February, 2004.

RECORDER'S STAMP

Name and mailing address of locator is: White Knight (U.S.) Inc.
121 Woodland Ave., Suite 140
Reno, NV 89523

The Claim is approximately 1500 feet long and 600 feet wide, such that 1490 feet are claimed in a East direction and 10 feet in a West direction from the point of discovery (monument of location), at which the Notice of Location was posted, together with 300 feet on each side of the monument of location and center line of the Claim. The general course of the lode or vein is from the East to the West direction.

The number, location and markings on each corner monument are as follows:

	<u>Location</u>	<u>Markings</u>	<u>Description</u>
No. 1:	Northwest Corner	N.W. Corner BEN 26	1½" x 1½" x 4' wood post
No. 2:	Northeast Corner	N.E. Corner BEN 26	1½" x 1½" x 4' wood post
No. 3:	Southeast Corner	S.E. Corner BEN 26	1½" x 1½" x 4' wood post
No. 4:	Southwest Corner	S.W. Corner BEN 26	1½" x 1½" x 4' wood post

As erected on the ground, each corner monument is marked as described above by scribed metal tags.

The work of location consisted of making a claim map as provided in NRS 517.040.

Dated this 31st day of March, 2004

SIGNATURE OF LOCATOR

By: 

Signature

H. H. Tonking, Agent

Nevada - Lode Certificate of Location - NRS. 517.050

187653

BOOK 381 PAGE 182

**CERTIFICATE OF LOCATION
LODE MINING CLAIM**

BOOK 381 PAGE 83
OFFICIAL RECORDS
RECORDED AT THE REQUEST OF
White Knight U.S. Inc
2004 MAY 17 PM 2:29

TO ALL WHOM IT MAY CONCERN:

The undersigned hereby certifies that he has caused to be located the BEN 27 Lode Mining Claim in the following quarter sections(s):

EUREKA COUNTY, NEVADA
M.N. REBALEATI, RECORDER
FILE NO. 187654
FEES 20.50

<u>1/4</u>	<u>Section</u>	<u>Township</u>	<u>Range</u>	<u>Meridian</u>
NW	15	22 NORTH	50 EAST	MDB&M
NE	15	22 NORTH	50 EAST	MDB&M

in Eureka County, Nevada, on the 21ST day of February, 2004.

RECORDER'S STAMP

Name and mailing address of locator is: White Knight (U.S.) Inc.
121 Woodland Ave., Suite 140
Reno, NV 89523

The Claim is approximately 1500 feet long and 600 feet wide, such that 10 feet are claimed in a East direction and 1490 feet in a West direction from the point of discovery (monument of location), at which the Notice of Location was posted, together with 300 feet on each side of the monument of location and center line of the Claim. The general course of the lode or vein is from the East to the West direction.

The number, location and markings on each corner monument are as follows:

	<u>Location</u>	<u>Markings</u>	<u>Description</u>
No. 1:	Northwest Corner	N.W. Corner BEN 27	1½" x 1½" x 4' wood post
No. 2:	Northeast Corner	N.E. Corner BEN 27	1½" x 1½" x 4' wood post
No. 3:	Southeast Corner	S.E. Corner BEN 27	1½" x 1½" x 4' wood post
No. 4:	Southwest Corner	S.W. Corner BEN 27	1½" x 1½" x 4' wood post

As erected on the ground, each corner monument is marked as described above by scribed metal tags.

The work of location consisted of making a claim map as provided in NRS 517.040.

Dated this 31st day of March, 2004

SIGNATURE OF LOCATOR

By: H. H. Tonking
Signature

H. H. Tonking, Agent

**CERTIFICATE OF LOCATION
LODE MINING CLAIM**

BOOK 187 PAGE 184
OFFICIAL RECORDS
RECORDED AT THE REQUEST OF
White Knight U.S. Inc
2004 MAY 17 PM 2:30

TO ALL WHOM IT MAY CONCERN:

The undersigned hereby certifies that he has caused to be located the
BEN 28 Lode Mining Claim in the following quarter sections(s):

EUREKA COUNTY, NEVADA
M.N. REBALEATI, RECORDER
FILE NO. FEES 20.50

187655

<u>1/4</u>	<u>Section</u>	<u>Township</u>	<u>Range</u>	<u>Meridian</u>
NE	15	22 NORTH	50 EAST	MDB&M

in Eureka County, Nevada, on the 21ST day of February, 2004.

RECORDER'S STAMP

Name and mailing address of locator is: White Knight (U.S.) Inc.
121 Woodland Ave., Suite 140
Reno, NV 89523

The Claim is approximately 1500 feet long and 600 feet wide, such that 1490 feet are claimed in a East direction and 10 feet in a West direction from the point of discovery (monument of location), at which the Notice of Location was posted, together with 300 feet on each side of the monument of location and center line of the Claim. The general course of the lode or vein is from the East to the West direction.

The number, location and markings on each corner monument are as follows:

<u>No.</u>	<u>Location</u>	<u>Markings</u>	<u>Description</u>
No. 1:	Northwest Corner	N.W. Corner BEN 28	1½" x 1½" x 4' wood post
No. 2:	Northeast Corner	N.E. Corner BEN 28	1½" x 1½" x 4' wood post
No. 3:	Southeast Corner	S.E. Corner BEN 28	1½" x 1½" x 4' wood post
No. 4:	Southwest Corner	S.W. Corner BEN 28	1½" x 1½" x 4' wood post

As erected on the ground, each corner monument is marked as described above by scribed metal tags.

The work of location consisted of making a claim map as provided in NRS 517.040.

Dated this 31st day of March, 2004

SIGNATURE OF LOCATOR

By: _____

Signature

H. H. Tonking, Agent

Nevada – Lode Certificate of Location – NRS. 517.050

187655 BOOK 38 | PAGE | 84

**CERTIFICATE OF LOCATION
LODE MINING CLAIM**

BOOK 187 PAGE 185
OFFICIAL RECORDS
RECORDED AT THE REQUEST OF
White Knight U.S. Inc
2004 MAY 17 PM 2:30

TO ALL WHOM IT MAY CONCERN:

The undersigned hereby certifies that he has caused to be located the
BEN 29 Lode Mining Claim in the following quarter sections(s):

EUREKA COUNTY, NEVADA
M.H. REBALEATI, RECORDER
FILE NO. FEES 20.50

187656

<u>1/4</u>	<u>Section</u>	<u>Township</u>	<u>Range</u>	<u>Meridian</u>
NW	15	22 NORTH	50 EAST	MDB&M
NE	15	22 NORTH	50 EAST	MDB&M

in Eureka County, Nevada, on the 21ST day of February, 2004.

RECORDER'S STAMP

Name and mailing address of locator is: White Knight (U.S.) Inc.
121 Woodland Ave., Suite 140
Reno, NV 89523

The Claim is approximately 1500 feet long and 600 feet wide, such that 10 feet are claimed in a East direction and 1490 feet in a West direction from the point of discovery (monument of location), at which the Notice of Location was posted, together with 300 feet on each side of the monument of location and center line of the Claim. The general course of the lode or vein is from the East to the West direction.

The number, location and markings on each corner monument are as follows:

	<u>Location</u>	<u>Markings</u>	<u>Description</u>
No. 1:	Northwest Corner	N.W. Corner BEN 29	1½" x 1½" x 4' wood post
No. 2:	Northeast Corner	N.E. Corner BEN 29	1½" x 1½" x 4' wood post
No. 3:	Southeast Corner	S.E. Corner BEN 29	1½" x 1½" x 4' wood post
No. 4:	Southwest Corner	S.W. Corner BEN 29	1½" x 1½" x 4' wood post

As erected on the ground, each corner monument is marked as described above by scribed metal tags.

The work of location consisted of making a claim map as provided in NRS 517.040.

Dated this 31st day of March, 2004

SIGNATURE OF LOCATOR

By: _____

Signature

H. H. Tonking, Agent

Nevada - Lode Certificate of Location - NRS. 517.050

187656

BOOK 38 | PAGE | 85

**CERTIFICATE OF LOCATION
LODE MINING CLAIM**

BOOK 381 PAGE 186
OFFICIAL RECORDS
RECORDED AT THE REQUEST OF
White Knight U.S. Inc
2004 MAY 17 PM 2:30

EUREKA COUNTY, NEVADA
M.N. REBALEATI, RECORDER
FILE NO. **187657** FEES 20.50

TO ALL WHOM IT MAY CONCERN:

The undersigned hereby certifies that he has caused to be located the BEN 30 Lode Mining Claim in the following quarter sections(s):

<u>1/4</u>	<u>Section</u>	<u>Township</u>	<u>Range</u>	<u>Meridian</u>
<u>NE</u>	<u>15</u>	<u>22 NORTH</u>	<u>50 EAST</u>	<u>MDB&M</u>

in Eureka County, Nevada, on the 21ST day of February, 2004.

RECORDER'S STAMP

Name and mailing address of locator is: White Knight (U.S.) Inc.
121 Woodland Ave., Suite 140
Reno, NV 89523

The Claim is approximately 1500 feet long and 600 feet wide, such that 1490 feet are claimed in a East direction and 10 feet in a West direction from the point of discovery (monument of location), at which the Notice of Location was posted, together with 300 feet on each side of the monument of location and center line of the Claim. The general course of the lode or vein is from the East to the West direction.

The number, location and markings on each corner monument are as follows:

	<u>Location</u>	<u>Markings</u>	<u>Description</u>
No. 1:	Northwest Corner	N.W. Corner BEN 30	1½" x 1½" x 4' wood post
No. 2:	Northeast Corner	N.E. Corner BEN 30	1½" x 1½" x 4' wood post
No. 3:	Southeast Corner	S.E. Corner BEN 30	1½" x 1½" x 4' wood post
No. 4:	Southwest Corner	S.W. Corner BEN 30	1½" x 1½" x 4' wood post

As erected on the ground, each corner monument is marked as described above by scribed metal tags.

The work of location consisted of making a claim map as provided in NRS 517.040.

Dated this 31st day of March, 2004

SIGNATURE OF LOCATOR

By: *H. H. Tonking*

Signature

H. H. Tonking, Agent

Nevada - Lode Certificate of Location - NRS. 517.050

187657

BOOK 381 PAGE 186

**CERTIFICATE OF LOCATION
LODE MINING CLAIM**

BOOK 381 PAGE 187
OFFICIAL RECORDS
RECORDED AT THE REQUEST OF
White Knight U.S. Inc
2004 MAY 17 PM 2:30

TO ALL WHOM IT MAY CONCERN:

The undersigned hereby certifies that he has caused to be located the BEN 31 Lode Mining Claim in the following quarter sections(s):

EUREKA COUNTY, NEVADA
M.N. REBALEATI, RECORDER
FILE NO. 187658
FEES 20.5

<u>1/4</u>	<u>Section</u>	<u>Township</u>	<u>Range</u>	<u>Meridian</u>
NW	15	22 NORTH	50 EAST	MDB&M
SW	15	22 NORTH	50 EAST	MDB&M

in Eureka County, Nevada, on the 21ST day of February, 2004.

RECORDER'S STAMP

Name and mailing address of locator is: White Knight (U.S.) Inc.
121 Woodland Ave., Suite 140
Reno, NV 89523

The Claim is approximately 1500 feet long and 600 feet wide, such that 10 feet are claimed in a East direction and 1490 feet in a West direction from the point of discovery (monument of location), at which the Notice of Location was posted, together with 300 feet on each side of the monument of location and center line of the Claim. The general course of the lode or vein is from the East to the West direction.

The number, location and markings on each corner monument are as follows:

	<u>Location</u>	<u>Markings</u>	<u>Description</u>
No. 1:	Northwest Corner	N.W. Corner BEN 31	1½" x 1½" x 4' wood post
No. 2:	Northeast Corner	N.E. Corner BEN 31	1½" x 1½" x 4' wood post
No. 3:	Southeast Corner	S.E. Corner BEN 31	1½" x 1½" x 4' wood post
No. 4:	Southwest Corner	S.W. Corner BEN 31	1½" x 1½" x 4' wood post

As erected on the ground, each corner monument is marked as described above by scribed metal tags.

The work of location consisted of making a claim map as provided in NRS 517.040.

Dated this 31st day of March, 2004

SIGNATURE OF LOCATOR

By: *H. H. Tonking*
Signature
H. H. Tonking, Agent

187658

BOOK 381 PAGE 187

**CERTIFICATE OF LOCATION
LODE MINING CLAIM**

BOOK 381 PAGE 188
OFFICIAL RECORDS
RECORDED AT THE REQUEST OF
White Knight U.S. Inc
2004 MAY 17 PM 2:30

TO ALL WHOM IT MAY CONCERN:

EUREKA COUNTY, NEVADA
M.N. REBALEATI, RECORDER
FILE NO. FEES 20.50

The undersigned hereby certifies that he has caused to be located the
BEN 32 Lode Mining Claim in the following quarter sections(s):

187659

<u>1/4</u>	<u>Section</u>	<u>Township</u>	<u>Range</u>	<u>Meridian</u>
NE	15	22 NORTH	50 EAST	MDB&M
SE	15	22 NORTH	50 EAST	MDB&M

in Eureka County, Nevada, on the 21ST day of February, 2004.

RECORDER'S STAMP

Name and mailing address of locator is: White Knight (U.S.) Inc.
121 Woodland Ave., Suite 140
Reno, NV 89523

The Claim is approximately 1500 feet long and 600 feet wide, such that 1490 feet are claimed in a East direction and 10 feet in a West direction from the point of discovery (monument of location), at which the Notice of Location was posted, together with 300 feet on each side of the monument of location and center line of the Claim. The general course of the lode or vein is from the East to the West direction.

The number, location and markings on each corner monument are as follows:

<u>No.</u>	<u>Location</u>	<u>Markings</u>	<u>Description</u>
No. 1:	Northwest Corner	N.W. Corner BEN 32	1½" x 1½" x 4' wood post
No. 2:	Northeast Corner	N.E. Corner BEN 32	1½" x 1½" x 4' wood post
No. 3:	Southeast Corner	S.E. Corner BEN 32	1½" x 1½" x 4' wood post
No. 4:	Southwest Corner	S.W. Corner BEN 32	1½" x 1½" x 4' wood post

As erected on the ground, each corner monument is marked as described above by scribed metal tags.

The work of location consisted of making a claim map as provided in NRS 517.040.

Dated this 31st day of March, 2004

SIGNATURE OF LOCATOR

By:

Signature

H. H. Tonking, Agent

Nevada - Lode Certificate of Location - NRS. 517.050

187659

BOOK 38 | PAGE | 88

**CERTIFICATE OF LOCATION
LODE MINING CLAIM**

BOOK 381 PAGE 189
OFFICIAL RECORDS
RECORDED AT THE REQUEST OF
White Knight U.S. Inc
2004 MAY 17 PM 2:30

EUREKA COUNTY, NEVADA
M.N. REBALEATI, RECORDER
FILE NO. 20.50
187660

TO ALL WHOM IT MAY CONCERN:

The undersigned hereby certifies that he has caused to be located the BEN 33 Lode Mining Claim in the following quarter sections(s):

<u>1/4</u>	<u>Section</u>	<u>Township</u>	<u>Range</u>	<u>Meridian</u>
SW	15	22 NORTH	50 EAST	MDB&M

in Eureka County, Nevada, on the 21ST day of February, 2004.

RECORDER'S STAMP

Name and mailing address of locator is: White Knight (U.S.) Inc.
121 Woodland Ave., Suite 140
Reno, NV 89523

The Claim is approximately 1500 feet long and 600 feet wide, such that 10 feet are claimed in a East direction and 1490 feet in a West direction from the point of discovery (monument of location), at which the Notice of Location was posted, together with 300 feet on each side of the monument of location and center line of the Claim. The general course of the lode or vein is from the East to the West direction.

The number, location and markings on each corner monument are as follows:

	<u>Location</u>	<u>Markings</u>	<u>Description</u>
No. 1:	Northwest Corner	N.W. Corner BEN 33	1½" x 1½" x 4' wood post
No. 2:	Northeast Corner	N.E. Corner BEN 33	1½" x 1½" x 4' wood post
No. 3:	Southeast Corner	S.E. Corner BEN 33	1½" x 1½" x 4' wood post
No. 4:	Southwest Corner	S.W. Corner BEN 33	1½" x 1½" x 4' wood post


As erected on the ground, each corner monument is marked as described above by scribed metal tags.

The work of location consisted of making a claim map as provided in NRS 517.040.

Dated this 31st day of March, 2004

SIGNATURE OF LOCATOR

By:

Signature 

H. H. Tonking, Agent

Nevada – Lode Certificate of Location – NRS. 517.050

187660

BOOK 381 | PAGE | 89

**CERTIFICATE OF LOCATION
LODE MINING CLAIM**

BOOK 381 PAGE 190
OFFICIAL RECORDS
RECORDED AT THE REQUEST OF
White Knight U.S. Inc
2004 MAY 17 PM 2:30

TO ALL WHOM IT MAY CONCERN:

EUREKA COUNTY, NEVADA
M.N. REBALEATI, RECORDER
FILE NO. FEES 20.50

The undersigned hereby certifies that he has caused to be located the
BEN 34 Lode Mining Claim in the following quarter sections(s):

187661

<u>1/4</u>	<u>Section</u>	<u>Township</u>	<u>Range</u>	<u>Meridian</u>
<u>SE</u>	<u>15</u>	<u>22 NORTH</u>	<u>50 EAST</u>	<u>MDB&M</u>

in Eureka County, Nevada, on the 21ST day of February, 2004.

RECORDER'S STAMP

Name and mailing address of locator is: White Knight (U.S.) Inc.
121 Woodland Ave., Suite 140
Reno, NV 89523

The Claim is approximately 1500 feet long and 600 feet wide, such that 1490 feet are claimed in a East direction and 10 feet in a West direction from the point of discovery (monument of location), at which the Notice of Location was posted, together with 300 feet on each side of the monument of location and center line of the Claim. The general course of the lode or vein is from the East to the West direction.

The number, location and markings on each corner monument are as follows:

	<u>Location</u>	<u>Markings</u>	<u>Description</u>
No. 1:	Northwest Corner	N.W. Corner BEN 34	1½" x 1½" x 4' wood post
No. 2:	Northeast Corner	N.E. Corner BEN 34	1½" x 1½" x 4' wood post
No. 3:	Southeast Corner	S.E. Corner BEN 34	1½" x 1½" x 4' wood post
No. 4:	Southwest Corner	S.W. Corner BEN 34	1½" x 1½" x 4' wood post

As erected on the ground, each corner monument is marked as described above by scribed metal tags.

The work of location consisted of making a claim map as provided in NRS 517.040.

Dated this 31st day of March, 2004

SIGNATURE OF LOCATOR

By:

Signature

H. H. Tonking, Agent

Nevada - Lode Certificate of Location - NRS. 517.050

187661

BOOK 38 | PAGE | 90

**CERTIFICATE OF LOCATION
LODE MINING CLAIM**

BOOK **381** PAGE **191**
OFFICIAL RECORDS
RECORDED AT THE REQUEST OF
White Knight U.S. Inc
2004 MAY 17 PM 2:30

EUREKA COUNTY, NEVADA
M.N. REBALEATI, RECORDER
FILE NO. **187662**
FEES *20,50*

TO ALL WHOM IT MAY CONCERN:

The undersigned hereby certifies that he has caused to be located the BEN 35 Lode Mining Claim in the following quarter sections(s):

<u>1/4</u>	<u>Section</u>	<u>Township</u>	<u>Range</u>	<u>Meridian</u>
SW	15	22 NORTH	50 EAST	MDB&M

in Eureka County, Nevada, on the 21ST day of February, 2004.

RECORDER'S STAMP

Name and mailing address of locator is: White Knight (U.S.) Inc.
121 Woodland Ave., Suite 140
Reno, NV 89523

The Claim is approximately 1500 feet long and 600 feet wide, such that 10 feet are claimed in a East direction and 1490 feet in a West direction from the point of discovery (monument of location), at which the Notice of Location was posted, together with 300 feet on each side of the monument of location and center line of the Claim. The general course of the lode or vein is from the East to the West direction.

The number, location and markings on each corner monument are as follows:


	<u>Location</u>	<u>Markings</u>	<u>Description</u>
No. 1:	Northwest Corner	N.W. Corner BEN 35	1½" x 1½" x 4' wood post
No. 2:	Northeast Corner	N.E. Corner BEN 35	1½" x 1½" x 4' wood post
No. 3:	Southeast Corner	S.E. Corner BEN 35	1½" x 1½" x 4' wood post
No. 4:	Southwest Corner	S.W. Corner BEN 35	1½" x 1½" x 4' wood post

As erected on the ground, each corner monument is marked as described above by scribed metal tags.

The work of location consisted of making a claim map as provided in NRS 517.040.

Dated this 31st day of March, 2004

SIGNATURE OF LOCATOR

By: 
Signature
H. H. Tonking, Agent

**CERTIFICATE OF LOCATION
LODE MINING CLAIM**

BOOK 381 PAGE 192
OFFICIAL RECORDS
RECORDED AT THE REQUEST OF
White Knight U.S. Inc
2004 MAY 17 PM 2:30

EUREKA COUNTY, NEVADA
M.N. REBALEATI, RECORDER
FILE NO. FEES 20.50
187663

TO ALL WHOM IT MAY CONCERN:

The undersigned hereby certifies that he has caused to be located the BEN 36 Lode Mining Claim in the following quarter sections(s):

<u>1/4</u>	<u>Section</u>	<u>Township</u>	<u>Range</u>	<u>Meridian</u>
SE	15	22 NORTH	50 EAST	MDB&M

in Eureka County, Nevada, on the 21ST day of February, 2004.

RECORDER'S STAMP

Name and mailing address of locator is: White Knight (U.S.) Inc.
121 Woodland Ave., Suite 140
Reno, NV 89523

The Claim is approximately 1500 feet long and 600 feet wide, such that 1490 feet are claimed in a East direction and 10 feet in a West direction from the point of discovery (monument of location), at which the Notice of Location was posted, together with 300 feet on each side of the monument of location and center line of the Claim. The general course of the lode or vein is from the East to the West direction.

The number, location and markings on each corner monument are as follows:

	<u>Location</u>	<u>Markings</u>	<u>Description</u>
No. 1:	Northwest Corner	N.W. Corner BEN 36	1½" x 1½" x 4' wood post
No. 2:	Northeast Corner	N.E. Corner BEN 36	1½" x 1½" x 4' wood post
No. 3:	Southeast Corner	S.E. Corner BEN 36	1½" x 1½" x 4' wood post
No. 4:	Southwest Corner	S.W. Corner BEN 36	1½" x 1½" x 4' wood post

As erected on the ground, each corner monument is marked as described above by scribed metal tags.

The work of location consisted of making a claim map as provided in NRS 517.040.

Dated this 31st day of March, 2004

SIGNATURE OF LOCATOR

By:

Signature

H. H. Tonking, Agent

Nevada - Lode Certificate of Location - NRS. 517.050

187663

BOOK 38 | PAGE | 92

**CERTIFICATE OF LOCATION
LODE MINING CLAIM**

BOOK 381 PAGE 193
OFFICIAL RECORDS
RECORDED AT THE REQUEST OF
White Knight U.S. Inc
2004 MAY 17 PM 2:30

TO ALL WHOM IT MAY CONCERN:

The undersigned hereby certifies that he has caused to be located the
BEN 37 Lode Mining Claim in the following quarter sections(s):

EUREKA COUNTY, NEVADA
M.N. REBALEATI, RECORDER
FILE NO. FEES 20.50
187664

<u>1/4</u>	<u>Section</u>	<u>Township</u>	<u>Range</u>	<u>Meridian</u>
SW	15	22 NORTH	50 EAST	MDB&M

in Eureka County, Nevada, on the 21ST day of February, 2004.

RECORDER'S STAMP

Name and mailing address of locator is: White Knight (U.S.) Inc.
121 Woodland Ave., Suite 140
Reno, NV 89523

The Claim is approximately 1500 feet long and 600 feet wide, such that 10 feet are claimed in a East direction and 1490 feet in a West direction from the point of discovery (monument of location), at which the Notice of Location was posted, together with 300 feet on each side of the monument of location and center line of the Claim. The general course of the lode or vein is from the East to the West direction.

The number, location and markings on each corner monument are as follows:

	<u>Location</u>	<u>Markings</u>	<u>Description</u>
No. 1:	Northwest Corner	N.W. Corner BEN 37	1½" x 1½" x 4' wood post
No. 2:	Northeast Corner	N.E. Corner BEN 37	1½" x 1½" x 4' wood post
No. 3:	Southeast Corner	S.E. Corner BEN 37	1½" x 1½" x 4' wood post
No. 4:	Southwest Corner	S.W. Corner BEN 37	1½" x 1½" x 4' wood post

As erected on the ground, each corner monument is marked as described above by scribed metal tags.

The work of location consisted of making a claim map as provided in NRS 517.040.

Dated this 31st day of March, 2004

SIGNATURE OF LOCATOR

By: *H. H. Tonking*
Signature
H. H. Tonking, Agent

Nevada – Lode Certificate of Location – NRS. 517.050

187664

BOOK 38 | PAGE 193

**CERTIFICATE OF LOCATION
LODE MINING CLAIM**

BOOK 381 PAGE 194
OFFICIAL RECORDS
RECORDED AT THE REQUEST OF
White Knight U.S. Inc
2004 MAY 17 PM 2:30

TO ALL WHOM IT MAY CONCERN:

The undersigned hereby certifies that he has caused to be located the BEN 38 Lode Mining Claim in the following quarter sections(s):

EUREKA COUNTY, NEVADA
M.N. REBALEATI, RECORDER
FILE NO. **187665**
FEES 20.50

<u>1/4</u>	<u>Section</u>	<u>Township</u>	<u>Range</u>	<u>Meridian</u>
SW	15	22 NORTH	50 EAST	MDB&M
SE	15	22 NORTH	50 EAST	MDB&M

in Eureka County, Nevada, on the 21ST day of February, 2004.

RECORDER'S STAMP

Name and mailing address of locator is: White Knight (U.S.) Inc.
121 Woodland Ave., Suite 140
Reno, NV 89523

The Claim is approximately 1500 feet long and 600 feet wide, such that 1490 feet are claimed in a East direction and 10 feet in a West direction from the point of discovery (monument of location), at which the Notice of Location was posted, together with 300 feet on each side of the monument of location and center line of the Claim. The general course of the lode or vein is from the East to the West direction.

The number, location and markings on each corner monument are as follows:

	<u>Location</u>	<u>Markings</u>	<u>Description</u>
No. 1:	Northwest Corner	N.W. Corner BEN 38	1½" x 1½" x 4' wood post
No. 2:	Northeast Corner	N.E. Corner BEN 38	1½" x 1½" x 4' wood post
No. 3:	Southeast Corner	S.E. Corner BEN 38	1½" x 1½" x 4' wood post
No. 4:	Southwest Corner	S.W. Corner BEN 38	1½" x 1½" x 4' wood post

As erected on the ground, each corner monument is marked as described above by scribed metal tags.

The work of location consisted of making a claim map as provided in NRS 517.040.

Dated this 31st day of March, 2004

SIGNATURE OF LOCATOR

By: *H. H. Tonking*
Signature

H. H. Tonking, Agent

187665

BOOK 381 | PAGE 194

**CERTIFICATE OF LOCATION
LODE MINING CLAIM**

BOOK 381 PAGE 195
OFFICIAL RECORDS
RECORDED AT THE REQUEST OF
White Knight U.S. Inc
2004 MAY 17 PM 2:30

TO ALL WHOM IT MAY CONCERN:

EUREKA COUNTY, NEVADA
M.N. REBALEATI, RECORDER
FILE NO. FEES 20.50

The undersigned hereby certifies that he has caused to be located the
BEN 39 Lode Mining Claim in the following quarter sections(s):

187666

<u>1/4</u>	<u>Section</u>	<u>Township</u>	<u>Range</u>	<u>Meridian</u>
SW	15	22 NORTH	50 EAST	MDB&M

in Eureka County, Nevada, on the 21ST day of February, 2004.

RECORDER'S STAMP

Name and mailing address of locator is: White Knight (U.S.) Inc.
121 Woodland Ave., Suite 140
Reno, NV 89523

The Claim is approximately 1500 feet long and 600 feet wide, such that 10 feet are claimed in a East direction and 1490 feet in a West direction from the point of discovery (monument of location), at which the Notice of Location was posted, together with 300 feet on each side of the monument of location and center line of the Claim. The general course of the lode or vein is from the East to the West direction.

The number, location and markings on each corner monument are as follows:

	<u>Location</u>	<u>Markings</u>	<u>Description</u>
No. 1:	Northwest Corner	N.W. Corner BEN 39	1½" x 1½" x 4' wood post
No. 2:	Northeast Corner	N.E. Corner BEN 39	1½" x 1½" x 4' wood post
No. 3:	Southeast Corner	S.E. Corner BEN 39	1½" x 1½" x 4' wood post
No. 4:	Southwest Corner	S.W. Corner BEN 39	1½" x 1½" x 4' wood post

As erected on the ground, each corner monument is marked as described above by scribed metal tags.

The work of location consisted of making a claim map as provided in NRS 517.040.

Dated this 31st day of March, 2004

SIGNATURE OF LOCATOR

By: [Signature]
Signature

H. H. Tonking, Agent

187666

BOOK 38 | PAGE | 95

**CERTIFICATE OF LOCATION
LODE MINING CLAIM**

BOOK 381 PAGE 196
OFFICIAL RECORDS
RECORDED AT THE REQUEST OF
White Knight U.S. Inc
2004 MAY 17 PM 2:31

TO ALL WHOM IT MAY CONCERN:

The undersigned hereby certifies that he has caused to be located the BEN 40 Lode Mining Claim in the following quarter sections(s):

EUREKA COUNTY, NEVADA
M.N. REBALEATI, RECORDER
FILE NO. _____
FEES 20.50

187667

<u>1/4</u>	<u>Section</u>	<u>Township</u>	<u>Range</u>	<u>Meridian</u>
SW	15	22 NORTH	50 EAST	MDB&M
SE	15	22 NORTH	50 EAST	MDB&M

in Eureka County, Nevada, on the 21ST day of February, 2004.

RECORDER'S STAMP

Name and mailing address of locator is: White Knight (U.S.) Inc.
121 Woodland Ave., Suite 140
Reno, NV 89523

The Claim is approximately 1500 feet long and 600 feet wide, such that 1490 feet are claimed in a East direction and 10 feet in a West direction from the point of discovery (monument of location), at which the Notice of Location was posted, together with 300 feet on each side of the monument of location and center line of the Claim. The general course of the lode or vein is from the East to the West direction.

The number, location and markings on each corner monument are as follows:

<u>No.</u>	<u>Location</u>	<u>Markings</u>	<u>Description</u>
No. 1:	Northwest Corner	N.W. Corner BEN 40	1½" x 1½" x 4' wood post
No. 2:	Northeast Corner	N.E. Corner BEN 40	1½" x 1½" x 4' wood post
No. 3:	Southeast Corner	S.E. Corner BEN 40	1½" x 1½" x 4' wood post
No. 4:	Southwest Corner	S.W. Corner BEN 40	1½" x 1½" x 4' wood post

As erected on the ground, each corner monument is marked as described above by scribed metal tags.

The work of location consisted of making a claim map as provided in NRS 517.040.

Dated this 31st day of March, 2004

SIGNATURE OF LOCATOR

By: _____

Signature

H. H. Tonking, Agent

Nevada – Lode Certificate of Location – NRS. 517.050

187667

BOOK 381 | PAGE | 96

**CERTIFICATE OF LOCATION
LODE MINING CLAIM**

BOOK 381 PAGE 197
OFFICIAL RECORDS
RECORDED AT THE REQUEST OF
White Knight U.S. Inc
2004 MAY 17 PM 2:31

TO ALL WHOM IT MAY CONCERN:

EUREKA COUNTY, NEVADA
M.N. REBALEATI, RECORDER
FILE NO. FEES 20.50
187668

The undersigned hereby certifies that he has caused to be located the BEN 41 Lode Mining Claim in the following quarter sections(s):

<u>1/4</u>	<u>Section</u>	<u>Township</u>	<u>Range</u>	<u>Meridian</u>
SE	9	22 NORTH	50 EAST	MDB&M
SW	10	22 NORTH	50 EAST	MDB&M

in Eureka County, Nevada, on the 21ST day of February, 2004.

RECORDER'S STAMP

Name and mailing address of locator is: White Knight (U.S.) Inc.
121 Woodland Ave., Suite 140
Reno, NV 89523

The Claim is approximately 1500 feet long and 600 feet wide, such that 10 feet are claimed in a East direction and 1490 feet in a West direction from the point of discovery (monument of location), at which the Notice of Location was posted, together with 300 feet on each side of the monument of location and center line of the Claim. The general course of the lode or vein is from the East to the West direction.

The number, location and markings on each corner monument are as follows:


<u>No.</u>	<u>Location</u>	<u>Markings</u>	<u>Description</u>
No. 1:	Northwest Corner	N.W. Corner BEN 41	1½" x 1½" x 4' wood post
No. 2:	Northeast Corner	N.E. Corner BEN 41	1½" x 1½" x 4' wood post
No. 3:	Southeast Corner	S.E. Corner BEN 41	1½" x 1½" x 4' wood post
No. 4:	Southwest Corner	S.W. Corner BEN 41	1½" x 1½" x 4' wood post

As erected on the ground, each corner monument is marked as described above by scribed metal tags.

The work of location consisted of making a claim map as provided in NRS 517.040.

Dated this 31st day of March, 2004

SIGNATURE OF LOCATOR

By: 
Signature
H. H. Tonking, Agent

**CERTIFICATE OF LOCATION
LODE MINING CLAIM**

BOOK 381 PAGE 198
OFFICIAL RECORDS
RECORDED AT THE REQUEST OF
White Knight US Inc
2004 MAY 17 PM 2:32

TO ALL WHOM IT MAY CONCERN:

The undersigned hereby certifies that he has caused to be located the BEN 42 Lode Mining Claim in the following quarter sections(s):

EUREKA COUNTY, NEVADA
M.N. REBALEATI, RECORDER
FILE NO. FEES 20.50

187669

<u>1/4</u>	<u>Section</u>	<u>Township</u>	<u>Range</u>	<u>Meridian</u>
SE	9	22 NORTH	50 EAST	MDB&M
SW	10	22 NORTH	50 EAST	MDB&M
NE	16	22 NORTH	50 EAST	MDB&M
NW	15	22 NORTH	50 EAST	MDB&M

in Eureka County, Nevada, on the 21ST day of February, 2004.

RECORDER'S STAMP

Name and mailing address of locator is: White Knight (U.S.) Inc.
121 Woodland Ave., Suite 140
Reno, NV 89523

The Claim is approximately 1500 feet long and 600 feet wide, such that 10 feet are claimed in a East direction and 1490 feet in a West direction from the point of discovery (monument of location), at which the Notice of Location was posted, together with 300 feet on each side of the monument of location and center line of the Claim. The general course of the lode or vein is from the East to the West direction.

The number, location and markings on each corner monument are as follows:

	<u>Location</u>	<u>Markings</u>	<u>Description</u>
No. 1:	Northwest Corner	N.W. Corner BEN 42	1½" x 1½" x 4' wood post
No. 2:	Northeast Corner	N.E. Corner BEN 42	1½" x 1½" x 4' wood post
No. 3:	Southeast Corner	S.E. Corner BEN 42	1½" x 1½" x 4' wood post
No. 4:	Southwest Corner	S.W. Corner BEN 42	1½" x 1½" x 4' wood post

As erected on the ground, each corner monument is marked as described above by scribed metal tags.

The work of location consisted of making a claim map as provided in NRS 517.040.

Dated this 31st day of March, 2004

SIGNATURE OF LOCATOR

By: _____

Signature

H. H. Tonking, Agent

187669

BOOK 38 | PAGE | 98

**CERTIFICATE OF LOCATION
LODE MINING CLAIM**

BOOK 381 PAGE 199
OFFICIAL RECORDS
RECORDED AT THE REQUEST OF
White Knight US Inc
2004 MAY 17 PM 2:32

EUREKA COUNTY, NEVADA
M.N. REBALEATI, RECORDER
FILE NO. FEES 20.50

TO ALL WHOM IT MAY CONCERN:

The undersigned hereby certifies that he has caused to be located the BEN 43 Lode Mining Claim in the following quarter sections(s):

187670

<u>1/4</u>	<u>Section</u>	<u>Township</u>	<u>Range</u>	<u>Meridian</u>
<u>NE</u>	<u>16</u>	<u>22 NORTH</u>	<u>50 EAST</u>	<u>MDB&M</u>
<u>NW</u>	<u>15</u>	<u>22 NORTH</u>	<u>50 EAST</u>	<u>MDB&M</u>

in Eureka County, Nevada, on the 21ST day of February, 2004.

RECORDER'S STAMP

Name and mailing address of locator is: White Knight (U.S.) Inc.
121 Woodland Ave., Suite 140
Reno, NV 89523

The Claim is approximately 1500 feet long and 600 feet wide, such that 10 feet are claimed in a East direction and 1490 feet in a West direction from the point of discovery (monument of location), at which the Notice of Location was posted, together with 300 feet on each side of the monument of location and center line of the Claim. The general course of the lode or vein is from the East to the West direction.

The number, location and markings on each corner monument are as follows:

	<u>Location</u>	<u>Markings</u>	<u>Description</u>
No. 1:	Northwest Corner	N.W. Corner BEN 43	1½" x 1½" x 4' wood post
No. 2:	Northeast Corner	N.E. Corner BEN 43	1½" x 1½" x 4' wood post
No. 3:	Southeast Corner	S.E. Corner BEN 43	1½" x 1½" x 4' wood post
No. 4:	Southwest Corner	S.W. Corner BEN 43	1½" x 1½" x 4' wood post

As erected on the ground, each corner monument is marked as described above by scribed metal tags.

The work of location consisted of making a claim map as provided in NRS 517.040.

Dated this 31st day of March, 2004

SIGNATURE OF LOCATOR

By: *H. H. Tonking*

Signature

H. H. Tonking, Agent

Nevada – Lode Certificate of Location – NRS. 517.050

187670

BOOK 381 | PAGE | 99

**CERTIFICATE OF LOCATION
LODE MINING CLAIM**

BOOK 381 PAGE 200
 OFFICIAL RECORDS
 RECORDED AT THE REQUEST OF
White Knight U.S. Inc
 2004 MAY 17 PM 2:32

EUREKA COUNTY, NEVADA
 M.H. REBALEATI, RECORDER
 FILE NO. FEES 20.50

187671

TO ALL WHOM IT MAY CONCERN:

The undersigned hereby certifies that he has caused to be located the BEN 44 Lode Mining Claim in the following quarter sections(s):

<u>1/4</u>	<u>Section</u>	<u>Township</u>	<u>Range</u>	<u>Meridian</u>
NW	15	22 NORTH	50 EAST	MDB&M
NE	16	22 NORTH	50 EAST	MDB&M

in Eureka County, Nevada, on the 21ST day of February, 2004.

RECORDER'S STAMP

Name and mailing address of locator is: White Knight (U.S.) Inc.
 121 Woodland Ave., Suite 140
 Reno, NV 89523

The Claim is approximately 1500 feet long and 600 feet wide, such that 10 feet are claimed in a East direction and 1490 feet in a West direction from the point of discovery (monument of location), at which the Notice of Location was posted, together with 300 feet on each side of the monument of location and center line of the Claim. The general course of the lode or vein is from the East to the West direction.

The number, location and markings on each corner monument are as follows:

<u>No.</u>	<u>Location</u>	<u>Markings</u>	<u>Description</u>
No. 1:	Northwest Corner	N.W. Corner BEN 44	1½" x 1½" x 4' wood post
No. 2:	Northeast Corner	N.E. Corner BEN 44	1½" x 1½" x 4' wood post
No. 3:	Southeast Corner	S.E. Corner BEN 44	1½" x 1½" x 4' wood post
No. 4:	Southwest Corner	S.W. Corner BEN 44	1½" x 1½" x 4' wood post

As erected on the ground, each corner monument is marked as described above by scribed metal tags.

The work of location consisted of making a claim map as provided in NRS 517.040.

Dated this 31st day of March, 2004

SIGNATURE OF LOCATOR

By: *H. H. Tonking*
 Signature

H. H. Tonking, Agent

BOOK 381 PAGE 201
OFFICIAL RECORDS
RECORDED AT THE REQUEST OF
White Knight U.S. Inc
2004 MAY 17 PM 2: 32

**CERTIFICATE OF LOCATION
LODE MINING CLAIM**

EUREKA COUNTY, NEVADA
M.H. REBALEATI, RECORDER
FILE NO. FEES *20.50*

TO ALL WHOM IT MAY CONCERN:

The undersigned hereby certifies that he has caused to be located the BEN 45 Lode Mining Claim in the following quarter sections(s):

187672

<u>1/4</u>	<u>Section</u>	<u>Township</u>	<u>Range</u>	<u>Meridian</u>
NE	16	22 NORTH	50 EAST	MDB&M
NW	15	22 NORTH	50 EAST	MDB&M

in Eureka County, Nevada, on the 21ST day of February, 2004.

RECORDER'S STAMP

Name and mailing address of locator is: White Knight (U.S.) Inc.
121 Woodland Ave., Suite 140
Reno, NV 89523

The Claim is approximately 1500 feet long and 600 feet wide, such that 10 feet are claimed in a East direction and 1490 feet in a West direction from the point of discovery (monument of location), at which the Notice of Location was posted, together with 300 feet on each side of the monument of location and center line of the Claim. The general course of the lode or vein is from the East to the West direction.

The number, location and markings on each corner monument are as follows:

<u>No.</u>	<u>Location</u>	<u>Markings</u>	<u>Description</u>
No. 1:	Northwest Corner	N.W. Corner BEN 45	1½" x 1½" x 4' wood post
No. 2:	Northeast Corner	N.E. Corner BEN 45	1½" x 1½" x 4' wood post
No. 3:	Southeast Corner	S.E. Corner BEN 45	1½" x 1½" x 4' wood post
No. 4:	Southwest Corner	S.W. Corner BEN 45	1½" x 1½" x 4' wood post

As erected on the ground, each corner monument is marked as described above by scribed metal tags.

The work of location consisted of making a claim map as provided in NRS 517.040.

Dated this 31st day of March, 2004

SIGNATURE OF LOCATOR

By: *H. H. Tonking*
Signature

H. H. Tonking, Agent

Nevada - Lode Certificate of Location - NRS. 517.050

187672

BOOK 381 PAGE 201

**CERTIFICATE OF LOCATION
LODE MINING CLAIM**

BOOK 381 PAGE 202
OFFICIAL RECORDS
RECORDED AT THE REQUEST OF
White Knight US Inc
2004 MAY 17 PM 2:32

TO ALL WHOM IT MAY CONCERN:

The undersigned hereby certifies that he has caused to be located the
BEN 46 Lode Mining Claim in the following quarter sections(s):

EUREKA COUNTY, NEVADA
M.N. REBALEATI, RECORDER
FILE NO. FEES 20.50

187673

<u>1/4</u>	<u>Section</u>	<u>Township</u>	<u>Range</u>	<u>Meridian</u>
NE	16	22 NORTH	50 EAST	MDB&M
SE	16	22 NORTH	50 EAST	MDB&M
NW	15	22 NORTH	50 EAST	MDB&M
SW	15	22 NORTH	50 EAST	MDB&M

in Eureka County, Nevada, on the 21ST day of February, 2004.

RECORDER'S STAMP

Name and mailing address of locator is: White Knight (U.S.) Inc.
121 Woodland Ave., Suite 140
Reno, NV 89523

The Claim is approximately 1500 feet long and 600 feet wide, such that 10 feet are claimed in a East direction and 1490 feet in a West direction from the point of discovery (monument of location), at which the Notice of Location was posted, together with 300 feet on each side of the monument of location and center line of the Claim. The general course of the lode or vein is from the East to the West direction.

The number, location and markings on each corner monument are as follows:

	<u>Location</u>	<u>Markings</u>	<u>Description</u>
No. 1:	Northwest Corner	N.W. Corner BEN 46	1½" x 1½" x 4' wood post
No. 2:	Northeast Corner	N.E. Corner BEN 46	1½" x 1½" x 4' wood post
No. 3:	Southeast Corner	S.E. Corner BEN 46	1½" x 1½" x 4' wood post
No. 4:	Southwest Corner	S.W. Corner BEN 46	1½" x 1½" x 4' wood post

As erected on the ground, each corner monument is marked as described above by scribed metal tags.

The work of location consisted of making a claim map as provided in NRS 517.040.

Dated this 31st day of March, 2004

SIGNATURE OF LOCATOR

By: H. H. Tonking

Signature

H. H. Tonking, Agent

Nevada - Lode Certificate of Location - NRS. 517.050

187673

BOOK 381 | PAGE 202

**CERTIFICATE OF LOCATION
LODE MINING CLAIM**

BOOK 381 PAGE 203
OFFICIAL RECORDS
RECORDED AT THE REQUEST OF
White Knight U.S. Inc
2004 MAY 17 PM 2:32

TO ALL WHOM IT MAY CONCERN:

The undersigned hereby certifies that he has caused to be located the BEN 47 Lode Mining Claim in the following quarter sections(s):

EUREKA COUNTY, NEVADA
M.N. REBALEATI, RECORDER
FILE NO. **187674**
FEES

<u>1/4</u>	<u>Section</u>	<u>Township</u>	<u>Range</u>	<u>Meridian</u>
SE	16	22 NORTH	50 EAST	MDB&M
SW	15	22 NORTH	50 EAST	MDB&M

in Eureka County, Nevada, on the 21ST day of February, 2004.

RECORDER'S STAMP

Name and mailing address of locator is: White Knight (U.S.) Inc.
121 Woodland Ave., Suite 140
Reno, NV 89523

The Claim is approximately 1500 feet long and 600 feet wide, such that 10 feet are claimed in a East direction and 1490 feet in a West direction from the point of discovery (monument of location), at which the Notice of Location was posted, together with 300 feet on each side of the monument of location and center line of the Claim. The general course of the lode or vein is from the East to the West direction.

The number, location and markings on each corner monument are as follows:

	<u>Location</u>	<u>Markings</u>	<u>Description</u>
No. 1:	Northwest Corner	N.W. Corner BEN 47	1½" x 1½" x 4' wood post
No. 2:	Northeast Corner	N.E. Corner BEN 47	1½" x 1½" x 4' wood post
No. 3:	Southeast Corner	S.E. Corner BEN 47	1½" x 1½" x 4' wood post
No. 4:	Southwest Corner	S.W. Corner BEN 47	1½" x 1½" x 4' wood post

As erected on the ground, each corner monument is marked as described above by scribed metal tags.

The work of location consisted of making a claim map as provided in NRS 517.040.

Dated this 31st day of March, 2004

SIGNATURE OF LOCATOR

By: 

Signature

H. H. Tonking, Agent

Nevada - Lode Certificate of Location - NRS. 517.050

187674 BOOK 381 PAGE 203

**CERTIFICATE OF LOCATION
LODE MINING CLAIM**

BOOK 381 PAGE 204
OFFICIAL RECORDS
RECORDED AT THE REQUEST OF
White Knight U.S. Inc
2004 MAY 17 PM 2:33

TO ALL WHOM IT MAY CONCERN:

The undersigned hereby certifies that he has caused to be located the BEN 48 Lode Mining Claim in the following quarter sections(s):

EUREKA COUNTY, NEVADA
M.N. REBALEATI, RECORDER
FILE NO. **187675**
FEES 20.50

<u>1/4</u>	<u>Section</u>	<u>Township</u>	<u>Range</u>	<u>Meridian</u>
SE	16	22 NORTH	50 EAST	MDB&M
SW	15	22 NORTH	50 EAST	MDB&M

in Eureka County, Nevada, on the 21ST day of February, 2004.

RECORDER'S STAMP

Name and mailing address of locator is: White Knight (U.S.) Inc.
121 Woodland Ave., Suite 140
Reno, NV 89523

The Claim is approximately 1500 feet long and 600 feet wide, such that 10 feet are claimed in a East direction and 1490 feet in a West direction from the point of discovery (monument of location), at which the Notice of Location was posted, together with 300 feet on each side of the monument of location and center line of the Claim. The general course of the lode or vein is from the East to the West direction.

The number, location and markings on each corner monument are as follows:

	<u>Location</u>	<u>Markings</u>	<u>Description</u>
No. 1:	Northwest Corner	N.W. Corner BEN 48	1½" x 1½" x 4' wood post
No. 2:	Northeast Corner	N.E. Corner BEN 48	1½" x 1½" x 4' wood post
No. 3:	Southeast Corner	S.E. Corner BEN 48	1½" x 1½" x 4' wood post
No. 4:	Southwest Corner	S.W. Corner BEN 48	1½" x 1½" x 4' wood post

As erected on the ground, each corner monument is marked as described above by scribed metal tags.

The work of location consisted of making a claim map as provided in NRS 517.040.

Dated this 31st day of March, 2004

SIGNATURE OF LOCATOR

By: _____

Signature

H. H. Tonking, Agent

Nevada - Lode Certificate of Location - NRS. 517.050

187675

BOOK 381 PAGE 204

**CERTIFICATE OF LOCATION
LODE MINING CLAIM**

BOOK 381 PAGE 205
OFFICIAL RECORDS
RECORDED AT THE REQUEST OF
White Knight US Inc
2004 MAY 17 PM 2:33

EUREKA COUNTY, NEVADA
M.H. REBALEATI, RECORDER
FILE NO. FEES 20.50

TO ALL WHOM IT MAY CONCERN:

The undersigned hereby certifies that he has caused to be located the BEN 49 Lode Mining Claim in the following quarter sections(s):

187676

<u>1/4</u>	<u>Section</u>	<u>Township</u>	<u>Range</u>	<u>Meridian</u>
<u>SE</u>	<u>16</u>	<u>22 NORTH</u>	<u>50 EAST</u>	<u>MDB&M</u>
<u>SW</u>	<u>15</u>	<u>22 NORTH</u>	<u>50 EAST</u>	<u>MDB&M</u>

in Eureka County, Nevada, on the 21ST day of February, 2004.

RECORDER'S STAMP

Name and mailing address of locator is: White Knight (U.S.) Inc.
121 Woodland Ave., Suite 140
Reno, NV 89523

The Claim is approximately 1500 feet long and 600 feet wide, such that 10 feet are claimed in a East direction and 1490 feet in a West direction from the point of discovery (monument of location), at which the Notice of Location was posted, together with 300 feet on each side of the monument of location and center line of the Claim. The general course of the lode or vein is from the East to the West direction.

The number, location and markings on each corner monument are as follows:

	<u>Location</u>	<u>Markings</u>	<u>Description</u>
No. 1:	Northwest Corner	N.W. Corner BEN 49	1½" x 1½" x 4' wood post
No. 2:	Northeast Corner	N.E. Corner BEN 49	1½" x 1½" x 4' wood post
No. 3:	Southeast Corner	S.E. Corner BEN 49	1½" x 1½" x 4' wood post
No. 4:	Southwest Corner	S.W. Corner BEN 49	1½" x 1½" x 4' wood post

As erected on the ground, each corner monument is marked as described above by scribed metal tags.

The work of location consisted of making a claim map as provided in NRS 517.040.

Dated this 31st day of March, 2004

SIGNATURE OF LOCATOR

By: H. H. Tonking
Signature
H. H. Tonking, Agent

**CERTIFICATE OF LOCATION
LODE MINING CLAIM**

BOOK 381 PAGE 206
OFFICIAL RECORDS
RECORDED AT THE REQUEST OF
White Knight US Inc
2004 MAY 17 PM 2:33

TO ALL WHOM IT MAY CONCERN:

The undersigned hereby certifies that he has caused to be located the BEN 50 Lode Mining Claim in the following quarter sections(s):

EUREKA COUNTY, NEVADA
M.N. REBALEATI, RECORDER
FILE NO. 187677
FEES 20.50

<u>1/4</u>	<u>Section</u>	<u>Township</u>	<u>Range</u>	<u>Meridian</u>
<u>SE</u>	<u>16</u>	<u>22 NORTH</u>	<u>50 EAST</u>	<u>MDB&M</u>
<u>SW</u>	<u>15</u>	<u>22 NORTH</u>	<u>50 EAST</u>	<u>MDB&M</u>

in Eureka County, Nevada, on the 21ST day of February, 2004.

RECORDER'S STAMP

Name and mailing address of locator is: White Knight (U.S.) Inc.
121 Woodland Ave., Suite 140
Reno, NV 89523

The Claim is approximately 1500 feet long and 600 feet wide, such that 10 feet are claimed in a East direction and 1490 feet in a West direction from the point of discovery (monument of location), at which the Notice of Location was posted, together with 300 feet on each side of the monument of location and center line of the Claim. The general course of the lode or vein is from the East to the West direction.

The number, location and markings on each corner monument are as follows:

<u>No.</u>	<u>Location</u>	<u>Markings</u>	<u>Description</u>
<u>No. 1:</u>	<u>Northwest Corner</u>	<u>N.W. Corner BEN 50</u>	<u>1½" x 1½" x 4' wood post</u>
<u>No. 2:</u>	<u>Northeast Corner</u>	<u>N.E. Corner BEN 50</u>	<u>1½" x 1½" x 4' wood post</u>
<u>No. 3:</u>	<u>Southeast Corner</u>	<u>S.E. Corner BEN 50</u>	<u>1½" x 1½" x 4' wood post</u>
<u>No. 4:</u>	<u>Southwest Corner</u>	<u>S.W. Corner BEN 50</u>	<u>1½" x 1½" x 4' wood post</u>

As erected on the ground, each corner monument is marked as described above by scribed metal tags.

The work of location consisted of making a claim map as provided in NRS 517.040.

Dated this 31st day of March, 2004

SIGNATURE OF LOCATOR

By: _____

Signature

H. H. Tonking, Agent

Nevada - Lode Certificate of Location - NRS. 517.050

187677

BOOK 381 PAGE 206

**CERTIFICATE OF LOCATION
LODE MINING CLAIM**

BOOK 381 PAGE 207
OFFICIAL RECORDS
RECORDED AT THE REQUEST OF
White Knight US Inc
2004 MAY 17 PM 2:33

EUREKA COUNTY, NEVADA
M.N. REBALEATI, RECORDER
FILE NO. FEES 20.50

TO ALL WHOM IT MAY CONCERN:

The undersigned hereby certifies that he has caused to be located the
BEN 51 Lode Mining Claim in the following quarter sections(s):

187678

<u>1/4</u>	<u>Section</u>	<u>Township</u>	<u>Range</u>	<u>Meridian</u>
<u>SE</u>	<u>9</u>	<u>22 NORTH</u>	<u>50 EAST</u>	<u>MDB&M</u>

in Eureka County, Nevada, on the 22ND day of February, 2004.

RECORDER'S STAMP

Name and mailing address of locator is: White Knight (U.S.) Inc.
121 Woodland Ave., Suite 140
Reno, NV 89523

The Claim is approximately 1500 feet long and 600 feet wide, such that 10 feet are claimed in a East direction and 1490 feet in a West direction from the point of discovery (monument of location), at which the Notice of Location was posted, together with 300 feet on each side of the monument of location and center line of the Claim. The general course of the lode or vein is from the East to the West direction.

The number, location and markings on each corner monument are as follows:

	<u>Location</u>	<u>Markings</u>	<u>Description</u>
No. 1:	Northwest Corner	N.W. Corner BEN 51	1½" x 1½" x 4' wood post
No. 2:	Northeast Corner	N.E. Corner BEN 51	1½" x 1½" x 4' wood post
No. 3:	Southeast Corner	S.E. Corner BEN 51	1½" x 1½" x 4' wood post
No. 4:	Southwest Corner	S.W. Corner BEN 51	1½" x 1½" x 4' wood post

As erected on the ground, each corner monument is marked as described above by scribed metal tags.

The work of location consisted of making a claim map as provided in NRS 517.040.

Dated this 31st day of March, 2004

SIGNATURE OF LOCATOR

By: *H. H. Tonking*
Signature
H. H. Tonking, Agent

**CERTIFICATE OF LOCATION
LODE MINING CLAIM**

BOOK *381* PAGE *208*
OFFICIAL RECORDS
RECORDED AT THE REQUEST OF
White Knight U.S. Inc
2004 MAY 17 PM 2:33

TO ALL WHOM IT MAY CONCERN:

The undersigned hereby certifies that he has caused to be located the BEN 52 Lode Mining Claim in the following quarter sections(s):

EUREKA COUNTY, NEVADA
M.N. REBALATI, RECORDER
FILE NO. FEES *20.50*

187679

<u>1/4</u>	<u>Section</u>	<u>Township</u>	<u>Range</u>	<u>Meridian</u>
SE	9	22 NORTH	50 EAST	MDB&M
NE	16	22 NORTH	50 EAST	MDB&M

in Eureka County, Nevada, on the 22ND day of February, 2004.

RECORDER'S STAMP

Name and mailing address of locator is: White Knight (U.S.) Inc.
121 Woodland Ave., Suite 140
Reno, NV 89523

The Claim is approximately 1500 feet long and 600 feet wide, such that 10 feet are claimed in a East direction and 1490 feet in a West direction from the point of discovery (monument of location), at which the Notice of Location was posted, together with 300 feet on each side of the monument of location and center line of the Claim. The general course of the lode or vein is from the East to the West direction.

The number, location and markings on each corner monument are as follows:

<u>No.</u>	<u>Location</u>	<u>Markings</u>	<u>Description</u>
No. 1:	Northwest Corner	N.W. Corner BEN 52	1½" x 1½" x 4' wood post
No. 2:	Northeast Corner	N.E. Corner BEN 52	1½" x 1½" x 4' wood post
No. 3:	Southeast Corner	S.E. Corner BEN 52	1½" x 1½" x 4' wood post
No. 4:	Southwest Corner	S.W. Corner BEN 52	1½" x 1½" x 4' wood post

As erected on the ground, each corner monument is marked as described above by scribed metal tags.

The work of location consisted of making a claim map as provided in NRS 517.040.

Dated this 31st day of March, 2004

SIGNATURE OF LOCATOR

By: *H. H. Tonking*
Signature
H. H. Tonking, Agent

187679

BOOK 38 | PAGE 208

**CERTIFICATE OF LOCATION
LODE MINING CLAIM**

BOOK 381 PAGE 209
OFFICIAL RECORDS
RECORDED AT THE REQUEST OF
White Knight US Inc
2004 MAY 17 PM 2:33

TO ALL WHOM IT MAY CONCERN:

The undersigned hereby certifies that he has caused to be located the
BEN 53 Lode Mining Claim in the following quarter sections(s):

EUREKA COUNTY, NEVADA
M.N. REBALEATI, RECORDER
FILE NO. FEES 20.50

<u>1/4</u>	<u>Section</u>	<u>Township</u>	<u>Range</u>	<u>Meridian</u>
<u>NE</u>	<u>16</u>	<u>22 NORTH</u>	<u>50 EAST</u>	<u>MDB&M</u>

187680

in Eureka County, Nevada, on the 22ND day of February, 2004.

RECORDER'S STAMP

Name and mailing address of locator is: White Knight (U.S.) Inc.
121 Woodland Ave., Suite 140
Reno, NV 89523

The Claim is approximately 1500 feet long and 600 feet wide, such that 10 feet are claimed in a East direction and 1490 feet in a West direction from the point of discovery (monument of location), at which the Notice of Location was posted, together with 300 feet on each side of the monument of location and center line of the Claim. The general course of the lode or vein is from the East to the West direction.

The number, location and markings on each corner monument are as follows:

	<u>Location</u>	<u>Markings</u>	<u>Description</u>
No. 1:	Northwest Corner	N.W. Corner BEN 53	1½" x 1½" x 4' wood post
No. 2:	Northeast Corner	N.E. Corner BEN 53	1½" x 1½" x 4' wood post
No. 3:	Southeast Corner	S.E. Corner BEN 53	1½" x 1½" x 4' wood post
No. 4:	Southwest Corner	S.W. Corner BEN 53	1½" x 1½" x 4' wood post

As erected on the ground, each corner monument is marked as described above by scribed metal tags.

The work of location consisted of making a claim map as provided in NRS 517.040.

Dated this 31st day of March, 2004

SIGNATURE OF LOCATOR

By: 

Signature

H. H. Tonking, Agent

Nevada - Lode Certificate of Location - NRS. 517.050

187680

BOOK 381 PAGE 209

**CERTIFICATE OF LOCATION
LODE MINING CLAIM**

BOOK 381 PAGE 210
OFFICIAL RECORDS
RECORDED AT THE REQUEST OF
White Knight US Inc
2004 MAY 17 PM 2:33

EUREKA COUNTY, NEVADA
M.H. REBALEATI, RECORDER
FILE NO. 187681 FEES 20.50

TO ALL WHOM IT MAY CONCERN:

The undersigned hereby certifies that he has caused to be located the BEN 54 Lode Mining Claim in the following quarter sections(s):

<u>1/4</u>	<u>Section</u>	<u>Township</u>	<u>Range</u>	<u>Meridian</u>
<u>NE</u>	<u>16</u>	<u>22 NORTH</u>	<u>50 EAST</u>	<u>MDB&M</u>

in Eureka County, Nevada, on the 22ND day of February, 2004.

RECORDER'S STAMP

Name and mailing address of locator is: White Knight (U.S.) Inc.
121 Woodland Ave., Suite 140
Reno, NV 89523

The Claim is approximately 1500 feet long and 600 feet wide, such that 10 feet are claimed in a East direction and 1490 feet in a West direction from the point of discovery (monument of location), at which the Notice of Location was posted, together with 300 feet on each side of the monument of location and center line of the Claim. The general course of the lode or vein is from the East to the West direction.

The number, location and markings on each corner monument are as follows:

	<u>Location</u>	<u>Markings</u>	<u>Description</u>
No. 1:	Northwest Corner	N.W. Corner BEN 54	1½" x 1½" x 4' wood post
No. 2:	Northeast Corner	N.E. Corner BEN 54	1½" x 1½" x 4' wood post
No. 3:	Southeast Corner	S.E. Corner BEN 54	1½" x 1½" x 4' wood post
No. 4:	Southwest Corner	S.W. Corner BEN 54	1½" x 1½" x 4' wood post

As erected on the ground, each corner monument is marked as described above by scribed metal tags.

The work of location consisted of making a claim map as provided in NRS 517.040.

Dated this 31st day of March, 2004

SIGNATURE OF LOCATOR

By: *H. H. Tonking*
Signature
H. H. Tonking, Agent