

**CERTIFICATE OF LOCATION
LODE MINING CLAIM**

TO ALL WHOM IT MAY CONCERN:

The undersigned hereby certifies that he has caused to be located the
KEL 1 Lode Mining Claim in the following quarter sections(s):

<u>1/4</u>	<u>Section</u>	<u>Township</u>	<u>Range</u>	<u>Meridian</u>
SW	11	22 NORTH	49 EAST	MDB&M

in Eureka County, Nevada, on the 23RD day of February, 2004.

RECORDER'S STAMP

Name and mailing address of locator is: White Knight (U.S.) Inc.
121 Woodland Avenue, Suite 140
Reno, NV 89523

The Claim is approximately 1500 feet long and 600 feet wide, such that 10 feet are claimed in a North 60° East direction and 1490 feet in a South 60° West direction from the point of discovery (monument of location), at which the Notice of Location was posted, together with 300 feet on each side of the monument of location and center line of the Claim. The general course of the lode or vein is from the North 60° East to the South 60° West direction.

The number, location and markings on each corner monument are as follows:

	<u>Location</u>	<u>Markings</u>	<u>Description</u>
No. 1:	Northwest Corner	N.W. Corner KEL 1	1½" x 1½" x 4' wood post
No. 2:	Northeast Corner	N.E. Corner KEL 1	1½" x 1½" x 4' wood post
No. 3:	Southeast Corner	S.E. Corner KEL 1	1½" x 1½" x 4' wood post
No. 4:	Southwest Corner	S.W. Corner KEL 1	1½" x 1½" x 4' wood post

As erected on the ground, each corner monument is marked as described above by scribed metal tags.

The work of location consisted of making a claim map as provided in NRS 517.040.

Dated this 20th day of April, 2004

SIGNATURE OF LOCATOR

By:

Signature

H. H. Tonking, Agent

BOOK 381 PAGE 211
OFFICIAL RECORDS
RECORDED AT THE REQUEST OF
White Knight US Inc
2004 MAY 17 PM 2:47
EUREKA COUNTY, NEVADA
M.N. REBAL EATL RECORDER
FILE NO. FEES 20.50
187683

**CERTIFICATE OF LOCATION
LODE MINING CLAIM**

BOOK 381 PAGE 212
OFFICIAL RECORDS
RECORDED AT THE REQUEST OF
White Knight U.S. Inc
2004 MAY 17 PM 2:47

TO ALL WHOM IT MAY CONCERN:

The undersigned hereby certifies that he has caused to be located the
KEL 2 Lode Mining Claim in the following quarter sections(s):

EUREKA COUNTY, NEVADA
M.N. REBAL EATH RECORDER
FILE NO. FEES 20.50

187684

<u>1/4</u>	<u>Section</u>	<u>Township</u>	<u>Range</u>	<u>Meridian</u>
SW	11	22 NORTH	49 EAST	MDB&M
SE	11	22 NORTH	49 EAST	MDB&M

in Eureka County, Nevada, on the 23RD day of February, 2004.

RECORDER'S STAMP

Name and mailing address of locator is: White Knight (U.S.) Inc.
121 Woodland Avenue, Suite 140
Reno, NV 89523

The Claim is approximately 1500 feet long and 600 feet wide, such that 1490 feet are claimed in a North 60° East direction and 10 feet in a South 60° West direction from the point of discovery (monument of location), at which the Notice of Location was posted, together with 300 feet on each side of the monument of location and center line of the Claim. The general course of the lode or vein is from the North 60° East to the South 60° West direction.

The number, location and markings on each corner monument are as follows:

	<u>Location</u>	<u>Markings</u>	<u>Description</u>
No. 1:	Northwest Corner	N.W. Corner KEL 2	1½" x 1½" x 4' wood post
No. 2:	Northeast Corner	N.E. Corner KEL 2	1½" x 1½" x 4' wood post
No. 3:	Southeast Corner	S.E. Corner KEL 2	1½" x 1½" x 4' wood post
No. 4:	Southwest Corner	S.W. Corner KEL 2	1½" x 1½" x 4' wood post

As erected on the ground, each corner monument is marked as described above by scribed metal tags.

The work of location consisted of making a claim map as provided in NRS 517.040.

Dated this 20th day of April, 2004

SIGNATURE OF LOCATOR

By: H. H. Tonking
Signature

H. H. Tonking, Agent

Nevada - Lode Certificate of Location - NRS. 517.050

187684

BOOK 381 | PAGE 212

BOOK 381 PAGE 213
OFFICIAL RECORDS
RECORDED AT THE REQUEST OF
White Knight U.S. Inc
2004 MAY 17 PM 2:47

**CERTIFICATE OF LOCATION
LODE MINING CLAIM**

TO ALL WHOM IT MAY CONCERN:

The undersigned hereby certifies that he has caused to be located the
KEL 3 Lode Mining Claim in the following quarter sections(s):

EUREKA COUNTY, NEVADA
M.N. REBALEATI, RECORDER
FILE NO. FEES *28.50*

187685

<u>1/4</u>	<u>Section</u>	<u>Township</u>	<u>Range</u>	<u>Meridian</u>
SW	11	22 NORTH	49 EAST	MDB&M
NW	14	22 NORTH	49 EAST	MDB&M

in Eureka County, Nevada, on the 23RD day of February, 2004.

RECORDER'S STAMP

Name and mailing address of locator is: White Knight (U.S.) Inc.
121 Woodland Avenue, Suite 140
Reno, NV 89523

The Claim is approximately 1500 feet long and 600 feet wide, such that 10 feet are claimed in a North 60° East direction and 1490 feet in a South 60° West direction from the point of discovery (monument of location), at which the Notice of Location was posted, together with 300 feet on each side of the monument of location and center line of the Claim. The general course of the lode or vein is from the North 60° East to the South 60° West direction.

The number, location and markings on each corner monument are as follows:

	<u>Location</u>	<u>Markings</u>	<u>Description</u>
No. 1:	Northwest Corner	N.W. Corner KEL 3	1½" x 1½" x 4' wood post
No. 2:	Northeast Corner	N.E. Corner KEL 3	1½" x 1½" x 4' wood post
No. 3:	Southeast Corner	S.E. Corner KEL 3	1½" x 1½" x 4' wood post
No. 4:	Southwest Corner	S.W. Corner KEL 3	1½" x 1½" x 4' wood post

As erected on the ground, each corner monument is marked as described above by scribed metal tags.

The work of location consisted of making a claim map as provided in NRS 517.040.

Dated this 20th day of April, 2004

SIGNATURE OF LOCATOR

By:

H. H. Tonking
Signature

H. H. Tonking, Agent

Nevada – Lode Certificate of Location – NRS. 517.050

187685

BOOK 381 | PAGE 2 | 3

**CERTIFICATE OF LOCATION
LODE MINING CLAIM**

TO ALL WHOM IT MAY CONCERN:

The undersigned hereby certifies that he has caused to be located the
KEL 4 Lode Mining Claim in the following quarter sections(s):

<u>1/4</u>	<u>Section</u>	<u>Township</u>	<u>Range</u>	<u>Meridian</u>
SW	11	22 NORTH	49 EAST	MDB&M
SE	11	22 NORTH	49 EAST	MDB&M

in Eureka County, Nevada, on the 23RD day of February, 2004.

Name and mailing address of locator is: White Knight (U.S.) Inc.
121 Woodland Avenue, Suite 140
Reno, NV 89523

The Claim is approximately 1500 feet long and 600 feet wide, such that 1490 feet are claimed in a North 60° East direction and 10 feet in a South 60° West direction from the point of discovery (monument of location), at which the Notice of Location was posted, together with 300 feet on each side of the monument of location and center line of the Claim. The general course of the lode or vein is from the North 60° East to the South 60° West direction.

The number, location and markings on each corner monument are as follows:

	<u>Location</u>	<u>Markings</u>	<u>Description</u>
No. 1:	Northwest Corner	N.W. Corner KEL 4	1½" x 1½" x 4' wood post
No. 2:	Northeast Corner	N.E. Corner KEL 4	1½" x 1½" x 4' wood post
No. 3:	Southeast Corner	S.E. Corner KEL 4	1½" x 1½" x 4' wood post
No. 4:	Southwest Corner	S.W. Corner KEL 4	1½" x 1½" x 4' wood post

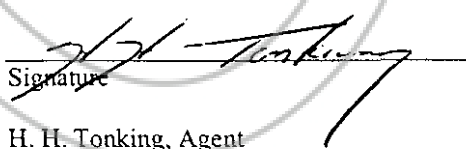
As erected on the ground, each corner monument is marked as described above by scribed metal tags.

The work of location consisted of making a claim map as provided in NRS 517.040.

Dated this 20th day of April, 2004

SIGNATURE OF LOCATOR

By:


Signature

H. H. Tonking, Agent

BOOK 381 PAGE 214
OFFICIAL RECORDS
RECORDED AT THE REQUEST OF
White Knight U.S. Inc
2004 MAY 17 PM 2:47

EUREKA COUNTY, NEVADA
M.N. REBALEATI, RECORDER
FILE NO. FEES 20.50

187686

RECORDER'S STAMP

**CERTIFICATE OF LOCATION
LODE MINING CLAIM**

TO ALL WHOM IT MAY CONCERN:

The undersigned hereby certifies that he has caused to be located the
KEL 5 Lode Mining Claim in the following quarter sections(s):

<u>1/4</u>	<u>Section</u>	<u>Township</u>	<u>Range</u>	<u>Meridian</u>
SW	11	22 NORTH	49 EAST	MDB&M
NW	14	22 NORTH	49 EAST	MDB&M

in Eureka County, Nevada, on the 23RD day of February, 2004.

RECORDER'S STAMP

Name and mailing address of locator is: White Knight (U.S.) Inc.
121 Woodland Avenue, Suite 140
Reno, NV 89523

The Claim is approximately 1500 feet long and 600 feet wide, such that 10 feet are claimed in a North 60° East direction and 1490 feet in a South 60° West direction from the point of discovery (monument of location), at which the Notice of Location was posted, together with 300 feet on each side of the monument of location and center line of the Claim. The general course of the lode or vein is from the North 60° East to the South 60° West direction.

The number, location and markings on each corner monument are as follows:

	<u>Location</u>	<u>Markings</u>	<u>Description</u>
No. 1:	Northwest Corner	N.W. Corner KEL 5	1½" x 1½" x 4' wood post
No. 2:	Northeast Corner	N.E. Corner KEL 5	1½" x 1½" x 4' wood post
No. 3:	Southeast Corner	S.E. Corner KEL 5	1½" x 1½" x 4' wood post
No. 4:	Southwest Corner	S.W. Corner KEL 5	1½" x 1½" x 4' wood post

As erected on the ground, each corner monument is marked as described above by scribed metal tags.

The work of location consisted of making a claim map as provided in NRS 517.040.

Dated this 20th day of April, 2004

SIGNATURE OF LOCATOR

By:

Signature

H. H. Tonking, Agent

BOOK 381 PAGE 215
OFFICIAL RECORDS
RECORDED AT THE REQUEST OF
White Knight U.S. Inc.
2004 MAY 17 PM 2:47

EUREKA COUNTY, NEVADA
M.N. REBALEATI, RECORDER
FILE NO. FEES 20.50

187687

Nevada -- Lode Certificate of Location -- NRS. 517.050

187687

BOOK 381 | PAGE 215

**CERTIFICATE OF LOCATION
LODE MINING CLAIM**

TO ALL WHOM IT MAY CONCERN:

The undersigned hereby certifies that he has caused to be located the
KEL 6 Lode Mining Claim in the following quarter sections(s):

<u>1/4</u>	<u>Section</u>	<u>Township</u>	<u>Range</u>	<u>Meridian</u>
SW	11	22 NORTH	49 EAST	MDB&M
SE	11	22 NORTH	49 EAST	MDB&M

in Eureka County, Nevada, on the 23RD day of February, 2004.

Name and mailing address of locator is: White Knight (U.S.) Inc.
121 Woodland Avenue, Suite 140
Reno, NV 89523

The Claim is approximately 1500 feet long and 600 feet wide, such that 1490 feet are claimed in a North 60° East direction and 10 feet in a South 60° West direction from the point of discovery (monument of location), at which the Notice of Location was posted, together with 300 feet on each side of the monument of location and center line of the Claim. The general course of the lode or vein is from the North 60° East to the South 60° West direction.

The number, location and markings on each corner monument are as follows:

	<u>Location</u>	<u>Markings</u>	<u>Description</u>
No. 1:	Northwest Corner	N.W. Corner KEL 6	1½" x 1½" x 4' wood post
No. 2:	Northeast Corner	N.E. Corner KEL 6	1½" x 1½" x 4' wood post
No. 3:	Southeast Corner	S.E. Corner KEL 6	1½" x 1½" x 4' wood post
No. 4:	Southwest Corner	S.W. Corner KEL 6	1½" x 1½" x 4' wood post

As erected on the ground, each corner monument is marked as described above by scribed metal tags.

The work of location consisted of making a claim map as provided in NRS 517.040.

Dated this 20th day of April, 2004

SIGNATURE OF LOCATOR

By:

Signature

H. H. Tonking, Agent

BOOK 381 PAGE 216
OFFICIAL RECORDS
RECORDED AT THE REQUEST OF
White Knight U.S. Inc.
2004 MAY 17 PM 2:47

EUREKA COUNTY, NEVADA
M.H. REBALEATI, RECORDER
FILE NO. FEES 20.50

187688

RECORDER'S STAMP

187688

BOOK 381 PAGE 216

**CERTIFICATE OF LOCATION
LODE MINING CLAIM**

BOOK 381 PAGE 217
OFFICIAL RECORDS
RECORDED AT THE REQUEST OF
White Knight U.S. Inc.
2004 MAY 17 PM 2:48

EUREKA COUNTY, NEVADA
M.N. REBALEATI, RECORDER
FILE NO. **187689** FEES 20.50

TO ALL WHOM IT MAY CONCERN:

The undersigned hereby certifies that he has caused to be located the
KEL 7 Lode Mining Claim in the following quarter sections(s):

<u>1/4</u>	<u>Section</u>	<u>Township</u>	<u>Range</u>	<u>Meridian</u>
SW	11	22 NORTH	49 EAST	MDB&M
NW	14	22 NORTH	49 EAST	MDB&M

in Eureka County, Nevada, on the 23RD day of February, 2004.

RECORDER'S STAMP

Name and mailing address of locator is: White Knight (U.S.) Inc.
121 Woodland Avenue, Suite 140
Reno, NV 89523

The Claim is approximately 1500 feet long and 600 feet wide, such that 10 feet are claimed in a North 60° East direction and 1490 feet in a South 60° West direction from the point of discovery (monument of location), at which the Notice of Location was posted, together with 300 feet on each side of the monument of location and center line of the Claim. The general course of the lode or vein is from the North 60° East to the South 60° West direction.

The number, location and markings on each corner monument are as follows:

	<u>Location</u>	<u>Markings</u>	<u>Description</u>
No. 1:	Northwest Corner	N.W. Corner KEL 7	1½" x 1½" x 4' wood post
No. 2:	Northeast Corner	N.E. Corner KEL 7	1½" x 1½" x 4' wood post
No. 3:	Southeast Corner	S.E. Corner KEL 7	1½" x 1½" x 4' wood post
No. 4:	Southwest Corner	S.W. Corner KEL 7	1½" x 1½" x 4' wood post

As erected on the ground, each corner monument is marked as described above by scribed metal tags.

The work of location consisted of making a claim map as provided in NRS 517.040.

Dated this 20th day of April, 2004

SIGNATURE OF LOCATOR

By: _____

Signature

H. H. Tonking, Agent

Nevada -- Lode Certificate of Location -- NRS. 517.050

187689

BOOK 381 PAGE 217

**CERTIFICATE OF LOCATION
LODE MINING CLAIM**

TO ALL WHOM IT MAY CONCERN:

The undersigned hereby certifies that he has caused to be located the
KEL 8 Lode Mining Claim in the following quarter sections(s):

<u>1/4</u>	<u>Section</u>	<u>Township</u>	<u>Range</u>	<u>Meridian</u>
SW	11	22 NORTH	49 EAST	MDB&M
SE	11	22 NORTH	49 EAST	MDB&M
NW	14	22 NORTH	49 EAST	MDB&M
NE	14	22 NORTH	49 EAST	MDB&M

in Eureka County, Nevada, on the 23RD day of February, 2004.

Name and mailing address of locator is: White Knight (U.S.) Inc.
121 Woodland Avenue, Suite 140
Reno, NV 89523

The Claim is approximately 1500 feet long and 600 feet wide, such that 1490 feet are claimed in a North 60° East direction and 10 feet in a South 60° West direction from the point of discovery (monument of location), at which the Notice of Location was posted, together with 300 feet on each side of the monument of location and center line of the Claim. The general course of the lode or vein is from the North 60° East to the South 60° West direction.

The number, location and markings on each corner monument are as follows:

	<u>Location</u>	<u>Markings</u>	<u>Description</u>
No. 1:	Northwest Corner	N.W. Corner KEL 8	1½" x 1½" x 4' wood post
No. 2:	Northeast Corner	N.E. Corner KEL 8	1½" x 1½" x 4' wood post
No. 3:	Southeast Corner	S.E. Corner KEL 8	1½" x 1½" x 4' wood post
No. 4:	Southwest Corner	S.W. Corner KEL 8	1½" x 1½" x 4' wood post

As erected on the ground, each corner monument is marked as described above by scribed metal tags.

The work of location consisted of making a claim map as provided in NRS 517.040.

Dated this 20th day of April, 2004

SIGNATURE OF LOCATOR

By: H. H. Tonking
Signature

H. H. Tonking, Agent

BOOK 381 PAGE 218
OFFICIAL RECORDS
RECORDED AT THE REQUEST OF
White Knight U.S. Inc
2004 MAY 17 PM 2:48

EUREKA COUNTY, NEVADA
M.M. REBALEATI, RECORDER
FILE NO. FEES 20.50

187690

RECORDER'S STAMP

187690

BOOK 381 PAGE 218

**CERTIFICATE OF LOCATION
LODE MINING CLAIM**

BOOK 381 PAGE 219
OFFICIAL RECORDS
RECORDED AT THE REQUEST OF
White Knight U.S. Inc
2004 MAY 17 PM 2:48

EUREKA COUNTY, NEVADA
M.N. REGALEATI, RECORDER
FILE NO. FEES 20.50

187691

TO ALL WHOM IT MAY CONCERN:

The undersigned hereby certifies that he has caused to be located the
KEL 9 Lode Mining Claim in the following quarter sections(s):

<u>1/4</u>	<u>Section</u>	<u>Township</u>	<u>Range</u>	<u>Meridian</u>
NW	14	22 NORTH	49 EAST	MDB&M
NE	14	22 NORTH	49 EAST	MDB&M

in Eureka County, Nevada, on the 23RD day of February, 2004.

RECORDER'S STAMP

Name and mailing address of locator is: White Knight (U.S.) Inc.
121 Woodland Avenue, Suite 140
Reno, NV 89523

The Claim is approximately 1500 feet long and 600 feet wide, such that 10 feet are claimed in a North 60° East direction and 1490 feet in a South 60° West direction from the point of discovery (monument of location), at which the Notice of Location was posted, together with 300 feet on each side of the monument of location and center line of the Claim. The general course of the lode or vein is from the North 60° East to the South 60° West direction.

The number, location and markings on each corner monument are as follows:

	<u>Location</u>	<u>Markings</u>	<u>Description</u>
No. 1:	Northwest Corner	N.W. Corner KEL 9	1½" x 1½" x 4' wood post
No. 2:	Northeast Corner	N.E. Corner KEL 9	1½" x 1½" x 4' wood post
No. 3:	Southeast Corner	S.E. Corner KEL 9	1½" x 1½" x 4' wood post
No. 4:	Southwest Corner	S.W. Corner KEL 9	1½" x 1½" x 4' wood post

As erected on the ground, each corner monument is marked as described above by scribed metal tags.

The work of location consisted of making a claim map as provided in NRS 517.040.

Dated this 20th day of April, 2004

SIGNATURE OF LOCATOR

By: H. H. Tonking
Signature

H. H. Tonking, Agent

Nevada - Lode Certificate of Location - NRS. 517.050

187691

BOOK 381 | PAGE 219

**CERTIFICATE OF LOCATION
LODE MINING CLAIM**

BOOK **381** PAGE **220**
OFFICIAL RECORDS
RECORDED AT THE REQUEST OF
White Knight U.S. Inc
2004 MAY 17 PM 2:48

EUREKA COUNTY, NEVADA
M.H. REBALEATI, RECORDER
FILE NO. FEES **20.50**

TO ALL WHOM IT MAY CONCERN:

The undersigned hereby certifies that he has caused to be located the
KEL 10 Lode Mining Claim in the following quarter sections(s):

187692

<u>1/4</u>	<u>Section</u>	<u>Township</u>	<u>Range</u>	<u>Meridian</u>
NW	14	22 NORTH	49 EAST	MDB&M
NE	14	22 NORTH	49 EAST	MDB&M
SE	11	22 NORTH	49 EAST	MDB&M

in Eureka County, Nevada, on the 23RD day of February, 2004.

RECORDER'S STAMP

Name and mailing address of locator is: White Knight (U.S.) Inc.
121 Woodland Avenue, Suite 140
Reno, NV 89523

The Claim is approximately 1500 feet long and 600 feet wide, such that 1490 feet are claimed in a North 60° East direction and 10 feet in a South 60° West direction from the point of discovery (monument of location), at which the Notice of Location was posted, together with 300 feet on each side of the monument of location and center line of the Claim. The general course of the lode or vein is from the North 60° East to the South 60° West direction.

The number, location and markings on each corner monument are as follows:

	<u>Location</u>	<u>Markings</u>	<u>Description</u>
No. 1:	Northwest Corner	N.W. Corner KEL 10	1½" x 1½" x 4" wood post
No. 2:	Northeast Corner	N.E. Corner KEL 10	1½" x 1½" x 4" wood post
No. 3:	Southeast Corner	S.E. Corner KEL 10	1½" x 1½" x 4" wood post
No. 4:	Southwest Corner	S.W. Corner KEL 10	1½" x 1½" x 4" wood post

As erected on the ground, each corner monument is marked as described above by scribed metal tags.

The work of location consisted of making a claim map as provided in NRS 517.040.

Dated this 20th day of April, 2004

SIGNATURE OF LOCATOR

By:

H. H. Tonking
Signature

H. H. Tonking, Agent

Nevada - Lode Certificate of Location - NRS. 517.050

187692

BOOK **381** PAGE **220**

**CERTIFICATE OF LOCATION
LODE MINING CLAIM**

BOOK 381 PAGE 221
OFFICIAL RECORDS
RECORDED AT THE REQUEST OF
White Knight U.S. Inc
2004 MAY 17 PM 2:48

EUREKA COUNTY, NEVADA
M.H. REBALEATI, RECORDER
FILE NO. 187693
FEES 20.50

TO ALL WHOM IT MAY CONCERN:

The undersigned hereby certifies that he has caused to be located the
KEL 11 Lode Mining Claim in the following quarter sections(s):

<u>1/4</u>	<u>Section</u>	<u>Township</u>	<u>Range</u>	<u>Meridian</u>
NW	14	22 NORTH	49 EAST	MDB&M
NE	14	22 NORTH	49 EAST	MDB&M

in Eureka County, Nevada, on the 23RD day of February, 2004.

RECORDER'S STAMP

Name and mailing address of locator is: White Knight (U.S.) Inc.
121 Woodland Avenue, Suite 140
Reno, NV 89523

The Claim is approximately 1500 feet long and 600 feet wide, such that 10 feet are claimed in a North 60° East direction and 1490 feet in a South 60° West direction from the point of discovery (monument of location), at which the Notice of Location was posted, together with 300 feet on each side of the monument of location and center line of the Claim. The general course of the lode or vein is from the North 60° East to the South 60° West direction.

The number, location and markings on each corner monument are as follows:

	<u>Location</u>	<u>Markings</u>	<u>Description</u>
No. 1:	Northwest Corner	N.W. Corner KEL 11	1½" x 1½" x 4' wood post
No. 2:	Northeast Corner	N.E. Corner KEL 11	1½" x 1½" x 4' wood post
No. 3:	Southeast Corner	S.E. Corner KEL 11	1½" x 1½" x 4' wood post
No. 4:	Southwest Corner	S.W. Corner KEL 11	1½" x 1½" x 4' wood post

As erected on the ground, each corner monument is marked as described above by scribed metal tags.

The work of location consisted of making a claim map as provided in NRS 517.040.

Dated this 20th day of April, 2004

SIGNATURE OF LOCATOR

By: H. H. Tonking
Signature
H. H. Tonking, Agent

Nevada - Lode Certificate of Location - NRS. 517.050

187693

BOOK 381 PAGE 221

**CERTIFICATE OF LOCATION
LODE MINING CLAIM**

TO ALL WHOM IT MAY CONCERN:

The undersigned hereby certifies that he has caused to be located the
KEL 12 Lode Mining Claim in the following quarter sections(s):

<u>1/4</u>	<u>Section</u>	<u>Township</u>	<u>Range</u>	<u>Meridian</u>
NE	14	22 NORTH	49 EAST	MDB&M

187694

in Eureka County, Nevada, on the 23RD day of February, 2004.

RECORDER'S STAMP

Name and mailing address of locator is: White Knight (U.S.) Inc.
121 Woodland Avenue, Suite 140
Reno, NV 89523

The Claim is approximately 1500 feet long and 600 feet wide, such that 1490 feet are claimed in a North 60° East direction and 10 feet in a South 60° West direction from the point of discovery (monument of location), at which the Notice of Location was posted, together with 300 feet on each side of the monument of location and center line of the Claim. The general course of the lode or vein is from the North 60° East to the South 60° West direction.

The number, location and markings on each corner monument are as follows:

	<u>Location</u>	<u>Markings</u>	<u>Description</u>
No. 1:	Northwest Corner	N.W. Corner KEL 12	1½" x 1½" x 4' wood post
No. 2:	Northeast Corner	N.E. Corner KEL 12	1½" x 1½" x 4' wood post
No. 3:	Southeast Corner	S.E. Corner KEL 12	1½" x 1½" x 4' wood post
No. 4:	Southwest Corner	S.W. Corner KEL 12	1½" x 1½" x 4' wood post

As erected on the ground, each corner monument is marked as described above by scribed metal tags.

The work of location consisted of making a claim map as provided in NRS 517.040.

Dated this 20th day of April, 2004

SIGNATURE OF LOCATOR

By:

Signature

H. H. Tonking, Agent

BOOK 381 PAGE 222
OFFICIAL RECORDS
RECORDED AT THE REQUEST OF
White Knight U.S. Inc
2004 MAY 17 PM 2:48
EUREKA COUNTY, NEVADA
M.H. REBALEATI, RECORDER
FILE NO. FEES 20.50

Nevada - Lode Certificate of Location - NRS. 517.050

187694

BOOK 381 PAGE 222

**CERTIFICATE OF LOCATION
LODE MINING CLAIM**

TO ALL WHOM IT MAY CONCERN:

The undersigned hereby certifies that he has caused to be located the
KEL 13 Lode Mining Claim in the following quarter sections(s):

<u>1/4</u>	<u>Section</u>	<u>Township</u>	<u>Range</u>	<u>Meridian</u>
NW	14	22 NORTH	49 EAST	MDB&M
NE	14	22 NORTH	49 EAST	MDB&M

in Eureka County, Nevada, on the 23RD day of February, 2004.

RECORDER'S STAMP

Name and mailing address of locator is: White Knight (U.S.) Inc.
121 Woodland Avenue, Suite 140
Reno, NV 89523

The Claim is approximately 1500 feet long and 600 feet wide, such that 10 feet are claimed in a North 60° East direction and 1490 feet in a South 60° West direction from the point of discovery (monument of location), at which the Notice of Location was posted, together with 300 feet on each side of the monument of location and center line of the Claim. The general course of the lode or vein is from the North 60° East to the South 60° West direction.

The number, location and markings on each corner monument are as follows:

	<u>Location</u>	<u>Markings</u>	<u>Description</u>
No. 1:	Northwest Corner	N.W. Corner KEL 13	1½" x 1½" x 4' wood post
No. 2:	Northeast Corner	N.E. Corner KEL 13	1½" x 1½" x 4' wood post
No. 3:	Southeast Corner	S.E. Corner KEL 13	1½" x 1½" x 4' wood post
No. 4:	Southwest Corner	S.W. Corner KEL 13	1½" x 1½" x 4' wood post

As erected on the ground, each corner monument is marked as described above by scribed metal tags.

The work of location consisted of making a claim map as provided in NRS 517.040.

Dated this 20th day of April, 2004

SIGNATURE OF LOCATOR

By:

Signature

H. H. Tonking, Agent

BOOK 381 PAGE 223
OFFICIAL RECORDS
RECORDED AT THE REQUEST OF
White Knight Inc
2004 MAY 17 PM 2:48
EUREKA COUNTY, NEVADA
M.N. REBALEATI, RECORDER
FILE NO. 187695
FEES 20.50

Nevada - Lode Certificate of Location - NRS. 517.050

187695

BOOK 381 PAGE 223

**CERTIFICATE OF LOCATION
LODE MINING CLAIM**

BOOK 381 PAGE 224
OFFICIAL RECORDS
RECORDED AT THE REQUEST OF
White Knight U.S. Inc.
2004 MAY 17 PM 2:48

EUREKA COUNTY, NEVADA
M.N. REBALEATI, RECORDER
FILE NO. FEES 20.50

187696

TO ALL WHOM IT MAY CONCERN:

The undersigned hereby certifies that he has caused to be located the
KEL 14 Lode Mining Claim in the following quarter sections(s):

<u>1/4</u>	<u>Section</u>	<u>Township</u>	<u>Range</u>	<u>Meridian</u>
<u>NE</u>	<u>14</u>	<u>22 NORTH</u>	<u>49 EAST</u>	<u>MDB&M</u>

in Eureka County, Nevada, on the 23RD day of February, 2004.

RECORDER'S STAMP

Name and mailing address of locator is: White Knight (U.S.) Inc.
121 Woodland Avenue, Suite 140
Reno, NV 89523

The Claim is approximately 1500 feet long and 600 feet wide, such that 1490 feet are claimed in a North 60° East direction and 10 feet in a South 60° West direction from the point of discovery (monument of location), at which the Notice of Location was posted, together with 300 feet on each side of the monument of location and center line of the Claim. The general course of the lode or vein is from the North 60° East to the South 60° West direction.

The number, location and markings on each corner monument are as follows:

	<u>Location</u>	<u>Markings</u>	<u>Description</u>
No. 1:	Northwest Corner	N.W. Corner KEL 14	1½" x 1½" x 4' wood post
No. 2:	Northeast Corner	N.E. Corner KEL 14	1½" x 1½" x 4' wood post
No. 3:	Southeast Corner	S.E. Corner KEL 14	1½" x 1½" x 4' wood post
No. 4:	Southwest Corner	S.W. Corner KEL 14	1½" x 1½" x 4' wood post

As erected on the ground, each corner monument is marked as described above by scribed metal tags.

The work of location consisted of making a claim map as provided in NRS 517.040.

Dated this 20th day of April, 2004

SIGNATURE OF LOCATOR

By: *H. H. Tonking*
Signature

H. H. Tonking, Agent

Nevada - Lode Certificate of Location - NRS. 517.050

187696

BOOK 381 PAGE 224

**CERTIFICATE OF LOCATION
LODE MINING CLAIM**

BOOK **381** PAGE **225**
OFFICIAL RECORDS
RECORDED AT THE REQUEST OF
White Knight U.S. Inc
2004 MAY 17 PM 2:49

EUREKA COUNTY, NEVADA
M.N. REBALEATI, RECORDER
FILE NO. FEES **20.50**

187697

TO ALL WHOM IT MAY CONCERN:

The undersigned hereby certifies that he has caused to be located the
KEL 15 Lode Mining Claim in the following quarter sections(s):

<u>1/4</u>	<u>Section</u>	<u>Township</u>	<u>Range</u>	<u>Meridian</u>
NW	14	22 NORTH	49 EAST	MDB&M
NE	14	22 NORTH	49 EAST	MDB&M
SW	14	22 NORTH	49 EAST	MDB&M
SE	14	22 NORTH	49 EAST	MDB&M

in Eureka County, Nevada, on the 23RD day of February, 2004.

RECORDER'S STAMP

Name and mailing address of locator is: White Knight (U.S.) Inc.
121 Woodland Avenue, Suite 140
Reno, NV 89523

The Claim is approximately 1500 feet long and 600 feet wide, such that 10 feet are claimed in a North 60° East direction and 1490 feet in a South 60° West direction from the point of discovery (monument of location), at which the Notice of Location was posted, together with 300 feet on each side of the monument of location and center line of the Claim. The general course of the lode or vein is from the North 60° East to the South 60° West direction.

The number, location and markings on each corner monument are as follows:

	<u>Location</u>	<u>Markings</u>	<u>Description</u>
No. 1:	Northwest Corner	N.W. Corner KEL 15	1½" x 1½" x 4' wood post
No. 2:	Northeast Corner	N.E. Corner KEL 15	1½" x 1½" x 4' wood post
No. 3:	Southeast Corner	S.E. Corner KEL 15	1½" x 1½" x 4' wood post
No. 4:	Southwest Corner	S.W. Corner KEL 15	1½" x 1½" x 4' wood post

As erected on the ground, each corner monument is marked as described above by scribed metal tags.

The work of location consisted of making a claim map as provided in NRS 517.040.

Dated this 20th day of April, 2004

SIGNATURE OF LOCATOR

By:

Signature

H. H. Tonking, Agent

Nevada - Lode Certificate of Location - NRS. 517.050

187697

BOOK **381** PAGE **225**

**CERTIFICATE OF LOCATION
LODE MINING CLAIM**

TO ALL WHOM IT MAY CONCERN:

The undersigned hereby certifies that he has caused to be located the
KEL 16 Lode Mining Claim in the following quarter sections(s):

<u>1/4</u>	<u>Section</u>	<u>Township</u>	<u>Range</u>	<u>Meridian</u>
<u>NE</u>	<u>14</u>	<u>22 NORTH</u>	<u>49 EAST</u>	<u>MDB&M</u>

in Eureka County, Nevada, on the 23RD day of February, 2004.

RECORDER'S STAMP

Name and mailing address of locator is: White Knight (U.S.) Inc.
121 Woodland Avenue, Suite 140
Reno, NV 89523

The Claim is approximately 1500 feet long and 600 feet wide, such that 1490 feet are claimed in a North 60° East direction and 10 feet in a South 60° West direction from the point of discovery (monument of location), at which the Notice of Location was posted, together with 300 feet on each side of the monument of location and center line of the Claim. The general course of the lode or vein is from the North 60° East to the South 60° West direction.

The number, location and markings on each corner monument are as follows:

	<u>Location</u>	<u>Markings</u>	<u>Description</u>
No. 1:	Northwest Corner	N.W. Corner KEL 16	1½" x 1½" x 4" wood post
No. 2:	Northeast Corner	N.E. Corner KEL 16	1½" x 1½" x 4" wood post
No. 3:	Southeast Corner	S.E. Corner KEL 16	1½" x 1½" x 4" wood post
No. 4:	Southwest Corner	S.W. Corner KEL 16	1½" x 1½" x 4" wood post

As erected on the ground, each corner monument is marked as described above by scribed metal tags.

The work of location consisted of making a claim map as provided in NRS 517.040.

Dated this 20th day of April, 2004

SIGNATURE OF LOCATOR

By:

Signature

H. H. Tonking, Agent

BOOK 381 PAGE 226
OFFICIAL RECORDS
RECORDED AT THE REQUEST OF
White Knight US Inc
2004 MAY 17 PM 2:49

EUREKA COUNTY, NEVADA
M.N. REBALEATI, RECORDER
FILE NO. 187698
FEES 20.50

Nevada -- Lode Certificate of Location -- NRS. 517.050

187698

BOOK 381 PAGE 226

**CERTIFICATE OF LOCATION
LODE MINING CLAIM**

BOOK 381 PAGE 227
OFFICIAL RECORDS
RECORDED AT THE REQUEST OF
White Knight U.S. Inc.
2004 MAY 17 PM 2:49

EUREKA COUNTY, NEVADA
M.N. REBALEATI, RECORDER
FILE NO. FEES 20.50
187699

TO ALL WHOM IT MAY CONCERN:

The undersigned hereby certifies that he has caused to be located the
KEL 17 Lode Mining Claim in the following quarter sections(s):

<u>1/4</u>	<u>Section</u>	<u>Township</u>	<u>Range</u>	<u>Meridian</u>
SW	14	22 NORTH	49 EAST	MDB&M
SE	14	22 NORTH	49 EAST	MDB&M
NE	14	22 NORTH	49 EAST	MDB&M

in Eureka County, Nevada, on the 23RD day of February, 2004.

RECORDER'S STAMP

Name and mailing address of locator is: White Knight (U.S.) Inc.
121 Woodland Avenue, Suite 140
Reno, NV 89523

The Claim is approximately 1500 feet long and 600 feet wide, such that 10 feet are claimed in a North 60° East direction and 1490 feet in a South 60° West direction from the point of discovery (monument of location), at which the Notice of Location was posted, together with 300 feet on each side of the monument of location and center line of the Claim. The general course of the lode or vein is from the North 60° East to the South 60° West direction.

The number, location and markings on each corner monument are as follows:

	<u>Location</u>	<u>Markings</u>	<u>Description</u>
No. 1:	Northwest Corner	N.W. Corner KEL 17	1½" x 1½" x 4' wood post
No. 2:	Northeast Corner	N.E. Corner KEL 17	1½" x 1½" x 4' wood post
No. 3:	Southeast Corner	S.E. Corner KEL 17	1½" x 1½" x 4' wood post
No. 4:	Southwest Corner	S.W. Corner KEL 17	1½" x 1½" x 4' wood post

As erected on the ground, each corner monument is marked as described above by scribed metal tags.

The work of location consisted of making a claim map as provided in NRS 517.040.

Dated this 20th day of April, 2004

SIGNATURE OF LOCATOR

By: *H. H. Tonking*
Signature
H. H. Tonking, Agent

Nevada - Lode Certificate of Location - NRS. 517.050

187699

BOOK 381 PAGE 227

**CERTIFICATE OF LOCATION
LODE MINING CLAIM**

BOOK 381 PAGE 228
OFFICIAL RECORDS
RECORDED AT THE REQUEST OF
White Knight U.S. Inc
2004 MAY 17 PM 2:49

EUREKA COUNTY, NEVADA
M.N. REBAL EATL. RECORDED
FILE NO. **187700** FEES 20.50

TO ALL WHOM IT MAY CONCERN:

The undersigned hereby certifies that he has caused to be located the
KEL 18 Lode Mining Claim in the following quarter sections(s):

<u>1/4</u>	<u>Section</u>	<u>Township</u>	<u>Range</u>	<u>Meridian</u>
NE	14	22 NORTH	49 EAST	MDB&M
SE	14	22 NORTH	49 EAST	MDB&M

in Eureka County, Nevada, on the 23RD day of February, 2004.

RECORDER'S STAMP

Name and mailing address of locator is: White Knight (U.S.) Inc.
121 Woodland Avenue, Suite 140
Reno, NV 89523

The Claim is approximately 1500 feet long and 600 feet wide, such that 1490 feet are claimed in a North 60° East direction and 10 feet in a South 60° West direction from the point of discovery (monument of location), at which the Notice of Location was posted, together with 300 feet on each side of the monument of location and center line of the Claim. The general course of the lode or vein is from the North 60° East to the South 60° West direction.

The number, location and markings on each corner monument are as follows:

	<u>Location</u>	<u>Markings</u>	<u>Description</u>
No. 1:	Northwest Corner	N.W. Corner KEL 18	1½" x 1½" x 4' wood post
No. 2:	Northeast Corner	N.E. Corner KEL 18	1½" x 1½" x 4' wood post
No. 3:	Southeast Corner	S.E. Corner KEL 18	1½" x 1½" x 4' wood post
No. 4:	Southwest Corner	S.W. Corner KEL 18	1½" x 1½" x 4' wood post

As erected on the ground, each corner monument is marked as described above by scribed metal tags.

The work of location consisted of making a claim map as provided in NRS 517.040.

Dated this 20th day of April, 2004

SIGNATURE OF LOCATOR

By:

Signature

H. H. Tonking, Agent

Nevada - Lode Certificate of Location - NRS. 517.050

187700

BOOK 381 PAGE 228

**CERTIFICATE OF LOCATION
LODE MINING CLAIM**

BOOK 381 PAGE 229
OFFICIAL RECORDS
RECORDED AT THE REQUEST OF
White Knight U.S. Inc.
2004 MAY 17 PM 2:49

EUREKA COUNTY, NEVADA
M.N. REBALEATI, RECORDER
FILE NO. FEES \$0.50

187701

TO ALL WHOM IT MAY CONCERN:

The undersigned hereby certifies that he has caused to be located the
KEL 19 Lode Mining Claim in the following quarter sections(s):

<u>1/4</u>	<u>Section</u>	<u>Township</u>	<u>Range</u>	<u>Meridian</u>
<u>SE</u>	<u>14</u>	<u>22 NORTH</u>	<u>49 EAST</u>	<u>MDB&M</u>

in Eureka County, Nevada, on the 23RD day of February, 2004.

RECORDER'S STAMP

Name and mailing address of locator is: White Knight (U.S.) Inc.
121 Woodland Avenue, Suite 140
Reno, NV 89523

The Claim is approximately 1500 feet long and 600 feet wide, such that 10 feet are claimed in a North 60° East direction and 1490 feet in a South 60° West direction from the point of discovery (monument of location), at which the Notice of Location was posted, together with 300 feet on each side of the monument of location and center line of the Claim. The general course of the lode or vein is from the North 60° East to the South 60° West direction.

The number, location and markings on each corner monument are as follows:

	<u>Location</u>	<u>Markings</u>	<u>Description</u>
No. 1:	Northwest Corner	N.W. Corner KEL 19	1½" x 1½" x 4' wood post
No. 2:	Northeast Corner	N.E. Corner KEL 19	1½" x 1½" x 4' wood post
No. 3:	Southeast Corner	S.E. Corner KEL 19	1½" x 1½" x 4' wood post
No. 4:	Southwest Corner	S.W. Corner KEL 19	1½" x 1½" x 4' wood post

As erected on the ground, each corner monument is marked as described above by scribed metal tags.

The work of location consisted of making a claim map as provided in NRS 517.040.

Dated this 20th day of April, 2004

SIGNATURE OF LOCATOR

By:

H. H. Tonking
Signature

H. H. Tonking, Agent

Nevada - Lode Certificate of Location - NRS. 517.050

187701

BOOK 381 PAGE 229

**CERTIFICATE OF LOCATION
LODE MINING CLAIM**

BOOK 381 PAGE 230
OFFICIAL RECORDS
RECORDED AT THE REQUEST OF
White Knight U.S. Inc
2004 MAY 17 PM 2:49

EUREKA COUNTY, NEVADA
M.N. REBALEATI, RECORDER
FILE NO. FEES 20.50

187702

TO ALL WHOM IT MAY CONCERN:

The undersigned hereby certifies that he has caused to be located the
KEL 20 Lode Mining Claim in the following quarter sections(s):

<u>1/4</u>	<u>Section</u>	<u>Township</u>	<u>Range</u>	<u>Meridian</u>
NE	14	22 NORTH	49 EAST	MDB&M
SE	14	22 NORTH	49 EAST	MDB&M
NW	13	22 NORTH	49 EAST	MDB&M
SW	13	22 NORTH	49 EAST	MDB&M

in Eureka County, Nevada, on the 23RD day of February, 2004.

RECORDER'S STAMP

Name and mailing address of locator is: White Knight (U.S.) Inc.
121 Woodland Avenue, Suite 140
Reno, NV 89523

The Claim is approximately 1500 feet long and 600 feet wide, such that 1490 feet are claimed in a North 60° East direction and 10 feet in a South 60° West direction from the point of discovery (monument of location), at which the Notice of Location was posted, together with 300 feet on each side of the monument of location and center line of the Claim. The general course of the lode or vein is from the North 60° East to the South 60° West direction.

The number, location and markings on each corner monument are as follows:

	<u>Location</u>	<u>Markings</u>	<u>Description</u>
No. 1:	Northwest Corner	N.W. Corner KEL 20	1½" x 1½" x 4' wood post
No. 2:	Northeast Corner	N.E. Corner KEL 20	1½" x 1½" x 4' wood post
No. 3:	Southeast Corner	S.E. Corner KEL 20	1½" x 1½" x 4' wood post
No. 4:	Southwest Corner	S.W. Corner KEL 20	1½" x 1½" x 4' wood post

As erected on the ground, each corner monument is marked as described above by scribed metal tags.

The work of location consisted of making a claim map as provided in NRS 517.040.

Dated this 20th day of April, 2004

SIGNATURE OF LOCATOR

By: _____

Signature

H. H. Tonking, Agent

Nevada - Lode Certificate of Location - NRS 517.050

187702

BOOK 381 PAGE 230

**CERTIFICATE OF LOCATION
LODE MINING CLAIM**

TO ALL WHOM IT MAY CONCERN:

The undersigned hereby certifies that he has caused to be located the
KEL 21 Lode Mining Claim in the following quarter sections(s):

<u>1/4</u>	<u>Section</u>	<u>Township</u>	<u>Range</u>	<u>Meridian</u>
<u>SE</u>	<u>14</u>	<u>22 NORTH</u>	<u>49 EAST</u>	<u>MDB&M</u>

in Eureka County, Nevada, on the 23RD day of February, 2004.

Name and mailing address of locator is: White Knight (U.S.) Inc.
121 Woodland Avenue, Suite 140
Reno, NV 89523

The Claim is approximately 1500 feet long and 600 feet wide, such that 10 feet are claimed in a North 60° East direction and 1490 feet in a South 60° West direction from the point of discovery (monument of location), at which the Notice of Location was posted, together with 300 feet on each side of the monument of location and center line of the Claim. The general course of the lode or vein is from the North 60° East to the South 60° West direction.

The number, location and markings on each corner monument are as follows:

	<u>Location</u>	<u>Markings</u>	<u>Description</u>
No. 1:	Northwest Corner	N.W. Corner KEL 21	1½" x 1½" x 4' wood post
No. 2:	Northeast Corner	N.E. Corner KEL 21	1½" x 1½" x 4' wood post
No. 3:	Southeast Corner	S.E. Corner KEL 21	1½" x 1½" x 4' wood post
No. 4:	Southwest Corner	S.W. Corner KEL 21	1½" x 1½" x 4' wood post

As erected on the ground, each corner monument is marked as described above by scribed metal tags.

The work of location consisted of making a claim map as provided in NRS 517.040.

Dated this 20th day of April, 2004

SIGNATURE OF LOCATOR

By: H. H. Tonking
Signature

H. H. Tonking, Agent

BOOK 381 PAGE 231
OFFICIAL RECORDS
RECORDED AT THE REQUEST OF
White Knight U.S. Inc
2004 MAY 17 PM 2:49

EUREKA COUNTY, NEVADA
M.N. REBALEATI, RECORDER
FILE NO. **187703**
FEES 20.50

RECORDER'S STAMP

Nevada - Lode Certificate of Location - NRS. 517.050

187703

BOOK 381 PAGE 231

**CERTIFICATE OF LOCATION
LODE MINING CLAIM**

TO ALL WHOM IT MAY CONCERN:

The undersigned hereby certifies that he has caused to be located the
KEL 22 Lode Mining Claim in the following quarter sections(s):

<u>1/4</u>	<u>Section</u>	<u>Township</u>	<u>Range</u>	<u>Meridian</u>
SE	14	22 NORTH	49 EAST	MDB&M
SW	13	22 NORTH	49 EAST	MDB&M

in Eureka County, Nevada, on the 23RD day of February, 2004.

Name and mailing address of locator is: White Knight (U.S.) Inc.
121 Woodland Avenue, Suite 140
Reno, NV 89523

The Claim is approximately 1500 feet long and 600 feet wide, such that 1490 feet are claimed in a North 60° East direction and 10 feet in a South 60° West direction from the point of discovery (monument of location), at which the Notice of Location was posted, together with 300 feet on each side of the monument of location and center line of the Claim. The general course of the lode or vein is from the North 60° East to the South 60° West direction.

The number, location and markings on each corner monument are as follows:

	<u>Location</u>	<u>Markings</u>	<u>Description</u>
No. 1:	Northwest Corner	N.W. Corner KEL 22	1½" x 1½" x 4' wood post
No. 2:	Northeast Corner	N.E. Corner KEL 22	1½" x 1½" x 4' wood post
No. 3:	Southeast Corner	S.E. Corner KEL 22	1½" x 1½" x 4' wood post
No. 4:	Southwest Corner	S.W. Corner KEL 22	1½" x 1½" x 4' wood post

As erected on the ground, each corner monument is marked as described above by scribed metal tags.

The work of location consisted of making a claim map as provided in NRS 517.040.

Dated this 20th day of April, 2004

SIGNATURE OF LOCATOR

By:

Signature

H. H. Tonking, Agent

BOOK 381 PAGE 232
OFFICIAL RECORDS
RECORDED AT THE REQUEST OF
White Knight US Inc
2004 MAY 17 PM 2:49

EUREKA COUNTY, NEVADA
M.N. REBALEATI, RECORDER
FILE NO. FEES 20.50

187704

RECORDER'S STAMP

Nevada - Lode Certificate of Location - NRS. 517.050

187704

BOOK 381 PAGE 232

**CERTIFICATE OF LOCATION
LODE MINING CLAIM**

TO ALL WHOM IT MAY CONCERN:

The undersigned hereby certifies that he has caused to be located the
KEL 23 Lode Mining Claim in the following quarter sections(s):

<u>1/4</u>	<u>Section</u>	<u>Township</u>	<u>Range</u>	<u>Meridian</u>
<u>SE</u>	<u>14</u>	<u>22 NORTH</u>	<u>49 EAST</u>	<u>MDB&M</u>

in Eureka County, Nevada, on the 23RD day of February, 2004.

RECORDER'S STAMP

Name and mailing address of locator is: White Knight (U.S.) Inc.
121 Woodland Avenue, Suite 140
Reno, NV 89523

The Claim is approximately 1500 feet long and 600 feet wide, such that 10 feet are claimed in a North 60° East direction and 1490 feet in a South 60° West direction from the point of discovery (monument of location), at which the Notice of Location was posted, together with 300 feet on each side of the monument of location and center line of the Claim. The general course of the lode or vein is from the North 60° East to the South 60° West direction.

The number, location and markings on each corner monument are as follows:

	<u>Location</u>	<u>Markings</u>	<u>Description</u>
No. 1:	Northwest Corner	N.W. Corner KEL 23	1½" x 1½" x 4' wood post
No. 2:	Northeast Corner	N.E. Corner KEL 23	1½" x 1½" x 4' wood post
No. 3:	Southeast Corner	S.E. Corner KEL 23	1½" x 1½" x 4' wood post
No. 4:	Southwest Corner	S.W. Corner KEL 23	1½" x 1½" x 4' wood post

As erected on the ground, each corner monument is marked as described above by scribed metal tags.

The work of location consisted of making a claim map as provided in NRS 517.040.

Dated this 20th day of April, 2004

SIGNATURE OF LOCATOR

By: H. H. Tonking
Signature

H. H. Tonking, Agent

BOOK 381 PAGE 233
OFFICIAL RECORDS
RECORDED AT THE REQUEST OF
White Knight U.S. Inc
2004 MAY 17 PM 2:49

EUREKA COUNTY, NEVADA
M.N. REBALEATI, RECORDER
FILE NO. **187705**
FEES 20.50

**CERTIFICATE OF LOCATION
LODE MINING CLAIM**

BOOK 381 PAGE 234
OFFICIAL RECORDS
RECORDED AT THE REQUEST OF
White Knight U.S. Inc.
2004 MAY 17 PM 2:49

EUREKA COUNTY, NEVADA
M.N. REBALEATI, RECORDER
FILE NO. FEES 20.50

187706

TO ALL WHOM IT MAY CONCERN:

The undersigned hereby certifies that he has caused to be located the
KEL 24 Lode Mining Claim in the following quarter sections(s):

<u>1/4</u>	<u>Section</u>	<u>Township</u>	<u>Range</u>	<u>Meridian</u>
SE	14	22 NORTH	49 EAST	MDB&M
SW	13	22 NORTH	49 EAST	MDB&M

in Eureka County, Nevada, on the 23RD day of February, 2004.

RECORDER'S STAMP

Name and mailing address of locator is: White Knight (U.S.) Inc.
121 Woodland Avenue, Suite 140
Reno, NV 89523

The Claim is approximately 1500 feet long and 600 feet wide, such that 1490 feet are claimed in a North 60° East direction and 10 feet in a South 60° West direction from the point of discovery (monument of location), at which the Notice of Location was posted, together with 300 feet on each side of the monument of location and center line of the Claim. The general course of the lode or vein is from the North 60° East to the South 60° West direction.

The number, location and markings on each corner monument are as follows:

	<u>Location</u>	<u>Markings</u>	<u>Description</u>
No. 1:	Northwest Corner	N.W. Corner KEL 24	1½" x 1½" x 4' wood post
No. 2:	Northeast Corner	N.E. Corner KEL 24	1½" x 1½" x 4' wood post
No. 3:	Southeast Corner	S.E. Corner KEL 24	1½" x 1½" x 4' wood post
No. 4:	Southwest Corner	S.W. Corner KEL 24	1½" x 1½" x 4' wood post

As erected on the ground, each corner monument is marked as described above by scribed metal tags.

The work of location consisted of making a claim map as provided in NRS 517.040.

Dated this 20th day of April, 2004

SIGNATURE OF LOCATOR

By: H. H. Tonking
Signature
H. H. Tonking, Agent

Nevada - Lode Certificate of Location - NRS. 517.050

187706

BOOK 381 PAGE 234

**CERTIFICATE OF LOCATION
LODE MINING CLAIM**

TO ALL WHOM IT MAY CONCERN:

The undersigned hereby certifies that he has caused to be located the
KEL 25 Lode Mining Claim in the following quarter sections(s):

<u>1/4</u>	<u>Section</u>	<u>Township</u>	<u>Range</u>	<u>Meridian</u>
SE	14	22 NORTH	49 EAST	MDB&M
NE	23	22 NORTH	49 EAST	MDB&M

in Eureka County, Nevada, on the 23RD day of February, 2004.

Name and mailing address of locator is: White Knight (U.S.) Inc.
121 Woodland Avenue, Suite 140
Reno, NV 89523

The Claim is approximately 1500 feet long and 600 feet wide, such that 10 feet are claimed in a North 60° East direction and 1490 feet in a South 60° West direction from the point of discovery (monument of location), at which the Notice of Location was posted, together with 300 feet on each side of the monument of location and center line of the Claim. The general course of the lode or vein is from the North 60° East to the South 60° West direction.

The number, location and markings on each corner monument are as follows:

	<u>Location</u>	<u>Markings</u>	<u>Description</u>
No. 1:	Northwest Corner	N.W. Corner KEL 25	1½" x 1½" x 4' wood post
No. 2:	Northeast Corner	N.E. Corner KEL 25	1½" x 1½" x 4' wood post
No. 3:	Southeast Corner	S.E. Corner KEL 25	1½" x 1½" x 4' wood post
No. 4:	Southwest Corner	S.W. Corner KEL 25	1½" x 1½" x 4' wood post

As erected on the ground, each corner monument is marked as described above by scribed metal tags.

The work of location consisted of making a claim map as provided in NRS 517.040.

Dated this 20th day of April, 2004

SIGNATURE OF LOCATOR

By:

Signature

H. H. Tonking, Agent

BOOK 381 PAGE 235
OFFICIAL RECORDS
RECORDED AT THE REQUEST OF
White Knight U.S. Inc
2004 MAY 17 PM 2:49
EUREKA COUNTY, NEVADA
M.H. REBALEATI, RECORDER
FILE NO. _____ FEES 20.50

187707

RECORDER'S STAMP

Nevada - Lode Certificate of Location - NRS. 517.050

187707

BOOK 381 PAGE 235

**CERTIFICATE OF LOCATION
LODE MINING CLAIM**

TO ALL WHOM IT MAY CONCERN:

The undersigned hereby certifies that he has caused to be located the
KEL 26 Lode Mining Claim in the following quarter sections(s):

<u>1/4</u>	<u>Section</u>	<u>Township</u>	<u>Range</u>	<u>Meridian</u>
SE	14	22 NORTH	49 EAST	MDB&M
SW	13	22 NORTH	49 EAST	MDB&M

in Eureka County, Nevada, on the 23RD day of February, 2004.

Name and mailing address of locator is: White Knight (U.S.) Inc.
121 Woodland Avenue, Suite 140
Reno, NV 89523

The Claim is approximately 1500 feet long and 600 feet wide, such that 1490 feet are claimed in a North 60° East direction and 10 feet in a South 60° West direction from the point of discovery (monument of location), at which the Notice of Location was posted, together with 300 feet on each side of the monument of location and center line of the Claim. The general course of the lode or vein is from the North 60° East to the South 60° West direction.

The number, location and markings on each corner monument are as follows:

	<u>Location</u>	<u>Markings</u>	<u>Description</u>
No. 1:	Northwest Corner	N.W. Corner KEL 26	1½" x 1½" x 4' wood post
No. 2:	Northeast Corner	N.E. Corner KEL 26	1½" x 1½" x 4' wood post
No. 3:	Southeast Corner	S.E. Corner KEL 26	1½" x 1½" x 4' wood post
No. 4:	Southwest Corner	S.W. Corner KEL 26	1½" x 1½" x 4' wood post

As erected on the ground, each corner monument is marked as described above by scribed metal tags.

The work of location consisted of making a claim map as provided in NRS 517.040.

Dated this 20th day of April, 2004

SIGNATURE OF LOCATOR

By:

Signature

H. H. Tonking, Agent

BOOK 381 PAGE 236
OFFICIAL RECORDS
RECORDED AT THE REQUEST OF
White Knight U.S. Inc.
2004 MAY 17 PM 2:49

EUREKA COUNTY, NEVADA
M.M. RESALEATI, RECORDER
FILE NO. 187708
FEES 20.50

RECORDER'S STAMP

Nevada - Lode Certificate of Location - NRS. 517.050

187708

BOOK 381 PAGE 236

**CERTIFICATE OF LOCATION
LODE MINING CLAIM**

TO ALL WHOM IT MAY CONCERN:

The undersigned hereby certifies that he has caused to be located the
KEL 27 Lode Mining Claim in the following quarter sections(s):

<u>1/4</u>	<u>Section</u>	<u>Township</u>	<u>Range</u>	<u>Meridian</u>
SE	14	22 NORTH	49 EAST	MDB&M
NE	23	22 NORTH	49 EAST	MDB&M
SW	13	22 NORTH	49 EAST	MDB&M
NW	24	22 NORTH	49 EAST	MDB&M

in Eureka County, Nevada, on the 23RD day of February, 2004.

Name and mailing address of locator is: White Knight (U.S.) Inc.
121 Woodland Avenue, Suite 140
Reno, NV 89523

The Claim is approximately 1500 feet long and 600 feet wide, such that 10 feet are claimed in a North 60° East direction and 1490 feet in a South 60° West direction from the point of discovery (monument of location), at which the Notice of Location was posted, together with 300 feet on each side of the monument of location and center line of the Claim. The general course of the lode or vein is from the North 60° East to the South 60° West direction.

The number, location and markings on each corner monument are as follows:

	<u>Location</u>	<u>Markings</u>	<u>Description</u>
No. 1:	Northwest Corner	N.W. Corner KEL 27	1½" x 1½" x 4' wood post
No. 2:	Northeast Corner	N.E. Corner KEL 27	1½" x 1½" x 4' wood post
No. 3:	Southeast Corner	S.E. Corner KEL 27	1½" x 1½" x 4' wood post
No. 4:	Southwest Corner	S.W. Corner KEL 27	1½" x 1½" x 4' wood post

As erected on the ground, each corner monument is marked as described above by scribed metal tags.

The work of location consisted of making a claim map as provided in NRS 517.040.

Dated this 20th day of April, 2004

SIGNATURE OF LOCATOR

By:

Signature

H. H. Tonking, Agent

BOOK 381 PAGE 237
OFFICIAL RECORDS
RECORDED AT THE REQUEST OF
White Knight US Inc
2004 MAY 17 PM 2:50

EUREKA COUNTY, NEVADA
M.H. REDALEATH, RECORDER
FILE NO. 187709
FEES 20.50

RECORDER'S STAMP

**CERTIFICATE OF LOCATION
LODE MINING CLAIM**

TO ALL WHOM IT MAY CONCERN:

The undersigned hereby certifies that he has caused to be located the
KEL 28 Lode Mining Claim in the following quarter sections(s):

<u>1/4</u>	<u>Section</u>	<u>Township</u>	<u>Range</u>	<u>Meridian</u>
SE	14	22 NORTH	49 EAST	MDB&M
SW	13	22 NORTH	49 EAST	MDB&M
NW	24	22 NORTH	49 EAST	MDB&M

in Eureka County, Nevada, on the 23RD day of February, 2004.

RECORDER'S STAMP

Name and mailing address of locator is: White Knight (U.S.) Inc.
121 Woodland Avenue, Suite 140
Reno, NV 89523

The Claim is approximately 1500 feet long and 600 feet wide, such that 1490 feet are claimed in a North 60° East direction and 10 feet in a South 60° West direction from the point of discovery (monument of location), at which the Notice of Location was posted, together with 300 feet on each side of the monument of location and center line of the Claim. The general course of the lode or vein is from the North 60° East to the South 60° West direction.

The number, location and markings on each corner monument are as follows:

	<u>Location</u>	<u>Markings</u>	<u>Description</u>
No. 1:	Northwest Corner	N.W. Corner KEL 28	1½" x 1½" x 4' wood post
No. 2:	Northeast Corner	N.E. Corner KEL 28	1½" x 1½" x 4' wood post
No. 3:	Southeast Corner	S.E. Corner KEL 28	1½" x 1½" x 4' wood post
No. 4:	Southwest Corner	S.W. Corner KEL 28	1½" x 1½" x 4' wood post

As erected on the ground, each corner monument is marked as described above by scribed metal tags.

The work of location consisted of making a claim map as provided in NRS 517.040.

Dated this 20th day of April, 2004

SIGNATURE OF LOCATOR

By:

Signature

H. H. Tonking, Agent

BOOK 381 PAGE 238
OFFICIAL RECORDS
RECORDED AT THE REQUEST OF
White Knight U.S. Inc.
2004 MAY 17 PM 2:50

EUREKA COUNTY, NEVADA
M.H. REBALEATI, RECORDER
FILE NO. **187710**
FEES 20.50

Nevada - Lode Certificate of Location - NRS. 517.050

187710

BOOK 38 | PAGE 238

**CERTIFICATE OF LOCATION
LODE MINING CLAIM**

BOOK 381 PAGE 239
OFFICIAL RECORDS
RECORDED AT THE REQUEST OF
White Knight U.S. Inc.
2004 MAY 17 PM 2:50

TO ALL WHOM IT MAY CONCERN:

The undersigned hereby certifies that he has caused to be located the
KEL 29 Lode Mining Claim in the following quarter sections(s):

EUREKA COUNTY, NEVADA
M.H. REBALEATI, RECORDER
FILE NO. 187711 FEES 20.50

<u>1/4</u>	<u>Section</u>	<u>Township</u>	<u>Range</u>	<u>Meridian</u>
NE	23	22 NORTH	49 EAST	MDB&M
NW	24	22 NORTH	49 EAST	MDB&M

in Eureka County, Nevada, on the 23RD day of February, 2004.

RECORDER'S STAMP

Name and mailing address of locator is: *White Knight (U.S.) Inc.*
121 Woodland Avenue, Suite 140
Reno, NV 89523

The Claim is approximately 1500 feet long and 600 feet wide, such that 10 feet are claimed in a North 60° East direction and 1490 feet in a South 60° West direction from the point of discovery (monument of location), at which the Notice of Location was posted, together with 300 feet on each side of the monument of location and center line of the Claim. The general course of the lode or vein is from the North 60° East to the South 60° West direction.

The number, location and markings on each corner monument are as follows:

	<u>Location</u>	<u>Markings</u>	<u>Description</u>
No. 1:	Northwest Corner	N.W. Corner KEL 29	1½" x 1½" x 4' wood post
No. 2:	Northeast Corner	N.E. Corner KEL 29	1½" x 1½" x 4' wood post
No. 3:	Southeast Corner	S.E. Corner KEL 29	1½" x 1½" x 4' wood post
No. 4:	Southwest Corner	S.W. Corner KEL 29	1½" x 1½" x 4' wood post

As erected on the ground, each corner monument is marked as described above by scribed metal tags.

The work of location consisted of making a claim map as provided in NRS 517.040.

Dated this 20th day of April, 2004

SIGNATURE OF LOCATOR

By:

H. H. Tonking
Signature

H. H. Tonking, Agent

Nevada -- Lode Certificate of Location -- NRS. 517.050

187711

BOOK 381 PAGE 239

**CERTIFICATE OF LOCATION
LODE MINING CLAIM**

TO ALL WHOM IT MAY CONCERN:

The undersigned hereby certifies that he has caused to be located the
KEL 30 Lode Mining Claim in the following quarter sections(s):

<u>1/4</u>	<u>Section</u>	<u>Township</u>	<u>Range</u>	<u>Meridian</u>
NW	24	22 NORTH	49 EAST	MDB&M
SW	13	22 NORTH	49 EAST	MDB&M

in Eureka County, Nevada, on the 23RD day of February, 2004.

RECORDER'S STAMP

Name and mailing address of locator is: White Knight (U.S.) Inc.
121 Woodland Avenue, Suite 140
Reno, NV 89523

The Claim is approximately 1500 feet long and 600 feet wide, such that 1490 feet are claimed in a North 60° East direction and 10 feet in a South 60° West direction from the point of discovery (monument of location), at which the Notice of Location was posted, together with 300 feet on each side of the monument of location and center line of the Claim. The general course of the lode or vein is from the North 60° East to the South 60° West direction.

The number, location and markings on each corner monument are as follows:

	<u>Location</u>	<u>Markings</u>	<u>Description</u>
No. 1:	Northwest Corner	N.W. Corner KEL 30	1½" x 1½" x 4' wood post
No. 2:	Northeast Corner	N.E. Corner KEL 30	1½" x 1½" x 4' wood post
No. 3:	Southeast Corner	S.E. Corner KEL 30	1½" x 1½" x 4' wood post
No. 4:	Southwest Corner	S.W. Corner KEL 30	1½" x 1½" x 4' wood post

As erected on the ground, each corner monument is marked as described above by scribed metal tags.

The work of location consisted of making a claim map as provided in NRS 517.040.

Dated this 20th day of April, 2004

SIGNATURE OF LOCATOR

By:

Signature

H. H. Tonking, Agent

BOOK 381 PAGE 240
OFFICIAL RECORDS
RECORDED AT THE REQUEST OF
White Knight U.S. Inc.
2004 MAY 17 PM 2:50

EUREKA COUNTY, NEVADA
M.N. REBALEATI, RECORDER
FILE NO. FEES 20.50

187712

187712

BOOK 381 PAGE 240

**CERTIFICATE OF LOCATION
LODE MINING CLAIM**

BOOK 381 PAGE 241
OFFICIAL RECORDS
RECORDED AT THE REQUEST OF
White Knight U.S. Inc
2004 MAY 17 PM 2:50

EUREKA COUNTY, NEVADA
M.H. REBALEATI, RECORDER
FILE NO. FEES 20.50

TO ALL WHOM IT MAY CONCERN:

The undersigned hereby certifies that he has caused to be located the
KEL 31 Lode Mining Claim in the following quarter sections(s):

187713

<u>1/4</u>	<u>Section</u>	<u>Township</u>	<u>Range</u>	<u>Meridian</u>
NE	23	22 NORTH	49 EAST	MDB&M
NW	24	22 NORTH	49 EAST	MDB&M

in Eureka County, Nevada, on the 22ND day of February, 2004.

RECORDER'S STAMP

Name and mailing address of locator is: White Knight (U.S.) Inc.
121 Woodland Avenue, Suite 140
Reno, NV 89523

The Claim is approximately 1500 feet long and 600 feet wide, such that 10 feet are claimed in a North 60° East direction and 1490 feet in a South 60° West direction from the point of discovery (monument of location), at which the Notice of Location was posted, together with 300 feet on each side of the monument of location and center line of the Claim. The general course of the lode or vein is from the North 60° East to the South 60° West direction.

The number, location and markings on each corner monument are as follows:

	<u>Location</u>	<u>Markings</u>	<u>Description</u>
No. 1:	Northwest Corner	N.W. Corner KEL 31	1½" x 1½" x 4' wood post
No. 2:	Northeast Corner	N.E. Corner KEL 31	1½" x 1½" x 4' wood post
No. 3:	Southeast Corner	S.E. Corner KEL 31	1½" x 1½" x 4' wood post
No. 4:	Southwest Corner	S.W. Corner KEL 31	1½" x 1½" x 4' wood post

As erected on the ground, each corner monument is marked as described above by scribed metal tags.

The work of location consisted of making a claim map as provided in NRS 517.040.

Dated this 20th day of April, 2004

SIGNATURE OF LOCATOR

By:

Signature

H. H. Tonking, Agent

Nevada - Lode Certificate of Location - NRS. 517.050

187713

BOOK 381 PAGE 241

**CERTIFICATE OF LOCATION
LODE MINING CLAIM**

BOOK **381** PAGE **242**
OFFICIAL RECORDS
RECORDED AT THE REQUEST OF
White Knight U.S. Inc.
2004 MAY 17 PM 2:50

EUREKA COUNTY, NEVADA
M.H. REBALEATI, RECORDER
FILE NO. FEES **20.50**

TO ALL WHOM IT MAY CONCERN:

The undersigned hereby certifies that he has caused to be located the
KEL 32 Lode Mining Claim in the following quarter sections(s):

187714

<u>1/4</u>	<u>Section</u>	<u>Township</u>	<u>Range</u>	<u>Meridian</u>
NW	24	22 NORTH	49 EAST	MDB&M
SW	13	22 NORTH	49 EAST	MDB&M

in Eureka County, Nevada, on the 22ND day of February, 2004.

RECORDER'S STAMP

Name and mailing address of locator is: *White Knight (U.S.) Inc.*
121 Woodland Avenue, Suite 140
Reno, NV 89523

The Claim is approximately 1500 feet long and 600 feet wide, such that 1490 feet are claimed in a North 60° East direction and 10 feet in a South 60° West direction from the point of discovery (monument of location), at which the Notice of Location was posted, together with 300 feet on each side of the monument of location and center line of the Claim. The general course of the lode or vein is from the North 60° East to the South 60° West direction.

The number, location and markings on each corner monument are as follows:

	<u>Location</u>	<u>Markings</u>	<u>Description</u>
No. 1:	Northwest Corner	N.W. Corner KEL 32	1½" x 1½" x 4' wood post
No. 2:	Northeast Corner	N.E. Corner KEL 32	1½" x 1½" x 4' wood post
No. 3:	Southeast Corner	S.E. Corner KEL 32	1½" x 1½" x 4' wood post
No. 4:	Southwest Corner	S.W. Corner KEL 32	1½" x 1½" x 4' wood post

As erected on the ground, each corner monument is marked as described above by scribed metal tags.

The work of location consisted of making a claim map as provided in NRS 517.040.

Dated this 20th day of April, 2004

SIGNATURE OF LOCATOR

By:

H. H. Tonking
Signature

H. H. Tonking, Agent

Nevada - Lode Certificate of Location - NRS. 517.050

187714

BOOK **381** | PAGE **242**

**CERTIFICATE OF LOCATION
LODE MINING CLAIM**

BOOK **381** PAGE **243**
OFFICIAL RECORDS
RECORDED AT THE REQUEST OF
White Knight U.S. Inc
2004 MAY 17 PM 2:50

EUREKA COUNTY, NEVADA
M.H. REBALEATI, RECORDER
FILE NO. FEES **20.50**

TO ALL WHOM IT MAY CONCERN:

The undersigned hereby certifies that he has caused to be located the
KEL 33 Lode Mining Claim in the following quarter sections(s):

187715

<u>1/4</u>	<u>Section</u>	<u>Township</u>	<u>Range</u>	<u>Meridian</u>
NE	23	22 NORTH	49 EAST	MDB&M
NW	24	22 NORTH	49 EAST	MDB&M

in Eureka County, Nevada, on the 22ND day of February, 2004.

RECORDER'S STAMP

Name and mailing address of locator is: White Knight (U.S.) Inc.
121 Woodland Avenue, Suite 140
Reno, NV 89523

The Claim is approximately 1500 feet long and 600 feet wide, such that 10 feet are claimed in a North 60° East direction and 1490 feet in a South 60° West direction from the point of discovery (monument of location), at which the Notice of Location was posted, together with 300 feet on each side of the monument of location and center line of the Claim. The general course of the lode or vein is from the North 60° East to the South 60° West direction.

The number, location and markings on each corner monument are as follows:

	<u>Location</u>	<u>Markings</u>	<u>Description</u>
No. 1:	Northwest Corner	N.W. Corner KEL 33	1½" x 1½" x 4' wood post
No. 2:	Northeast Corner	N.E. Corner KEL 33	1½" x 1½" x 4' wood post
No. 3:	Southeast Corner	S.E. Corner KEL 33	1½" x 1½" x 4' wood post
No. 4:	Southwest Corner	S.W. Corner KEL 33	1½" x 1½" x 4' wood post

As erected on the ground, each corner monument is marked as described above by scribed metal tags.

The work of location consisted of making a claim map as provided in NRS 517.040.

Dated this 20th day of April, 2004

SIGNATURE OF LOCATOR

By:

Signature

H. H. Tonking, Agent

Nevada - Lode Certificate of Location - NRS. 517.050

187715

BOOK 381 | PAGE 243

**CERTIFICATE OF LOCATION
LODE MINING CLAIM**

TO ALL WHOM IT MAY CONCERN:

The undersigned hereby certifies that he has caused to be located the
KEL 34 Lode Mining Claim in the following quarter section(s):

<u>1/4</u>	<u>Section</u>	<u>Township</u>	<u>Range</u>	<u>Meridian</u>
<u>NW</u>	<u>24</u>	<u>22 NORTH</u>	<u>49 EAST</u>	<u>MDB&M</u>

in Eureka County, Nevada, on the 22ND day of February, 2004.

Name and mailing address of locator is: White Knight (U.S.) Inc.
121 Woodland Avenue, Suite 140
Reno, NV 89523

The Claim is approximately 1500 feet long and 600 feet wide, such that 1490 feet are claimed in a North 60° East direction and 10 feet in a South 60° West direction from the point of discovery (monument of location), at which the Notice of Location was posted, together with 300 feet on each side of the monument of location and center line of the Claim. The general course of the lode or vein is from the North 60° East to the South 60° West direction.

The number, location and markings on each corner monument are as follows:

	<u>Location</u>	<u>Markings</u>	<u>Description</u>
No. 1:	Northwest Corner	N.W. Corner KEL 34	1½" x 1½" x 4' wood post
No. 2:	Northeast Corner	N.E. Corner KEL 34	1½" x 1½" x 4' wood post
No. 3:	Southeast Corner	S.E. Corner KEL 34	1½" x 1½" x 4' wood post
No. 4:	Southwest Corner	S.W. Corner KEL 34	1½" x 1½" x 4' wood post

As erected on the ground, each corner monument is marked as described above by scribed metal tags.

The work of location consisted of making a claim map as provided in NRS 517.040.

Dated this 20th day of April, 2004

SIGNATURE OF LOCATOR

By: _____

Signature

H. H. Tonking, Agent

BOOK 381 PAGE 244
OFFICIAL RECORDS
RECORDED AT THE REQUEST OF
White Knight U.S. Inc
2004 MAY 17 PM 2:50

EUREKA COUNTY, NEVADA
M.H. REBALEATI, RECORDER
FILE NO. _____ FEES 20.50

187716

RECORDER'S STAMP

**CERTIFICATE OF LOCATION
LODE MINING CLAIM**

TO ALL WHOM IT MAY CONCERN:

The undersigned hereby certifies that he has caused to be located the
KEL 35 Lode Mining Claim in the following quarter sections(s):

<u>1/4</u>	<u>Section</u>	<u>Township</u>	<u>Range</u>	<u>Meridian</u>
NE	23	22 NORTH	49 EAST	MDB&M
SE	23	22 NORTH	49 EAST	MDB&M
NW	24	22 NORTH	49 EAST	MDB&M
SW	24	22 NORTH	49 EAST	MDB&M

in Eureka County, Nevada, on the 22ND day of February, 2004.

Name and mailing address of locator is: White Knight (U.S.) Inc.
121 Woodland Avenue, Suite 140
Reno, NV 89523

The Claim is approximately 1500 feet long and 600 feet wide, such that 10 feet are claimed in a North 60° East direction and 1490 feet in a South 60° West direction from the point of discovery (monument of location), at which the Notice of Location was posted, together with 300 feet on each side of the monument of location and center line of the Claim. The general course of the lode or vein is from the North 60° East to the South 60° West direction.

The number, location and markings on each corner monument are as follows:

	<u>Location</u>	<u>Markings</u>	<u>Description</u>
No. 1:	Northwest Corner	N.W. Corner KEL 35	1½" x 1½" x 4' wood post
No. 2:	Northeast Corner	N.E. Corner KEL 35	1½" x 1½" x 4' wood post
No. 3:	Southeast Corner	S.E. Corner KEL 35	1½" x 1½" x 4' wood post
No. 4:	Southwest Corner	S.W. Corner KEL 35	1½" x 1½" x 4' wood post

As erected on the ground, each corner monument is marked as described above by scribed metal tags.

The work of location consisted of making a claim map as provided in NRS 517.040.

Dated this 20th day of April, 2004

SIGNATURE OF LOCATOR

By:

Signature

H. H. Tonking, Agent

BOOK 381 PAGE 245
OFFICIAL RECORDS
RECORDED AT THE REQUEST OF
White Knight U.S. Inc.
2004 MAY 17 PM 2:50

EUREKA COUNTY, NEVADA
H.N. REBALEATI, RECORDER
FILE NO. FEES 20.50

187717

RECORDER'S STAMP

Nevada - Lode Certificate of Location - NRS. 517.050

187717

BOOK 381 PAGE 245

**CERTIFICATE OF LOCATION
LODE MINING CLAIM**

TO ALL WHOM IT MAY CONCERN:

The undersigned hereby certifies that he has caused to be located the
KEL 36 Lode Mining Claim in the following quarter sections(s):

<u>1/4</u>	<u>Section</u>	<u>Township</u>	<u>Range</u>	<u>Meridian</u>
<u>NW</u>	<u>24</u>	<u>22 NORTH</u>	<u>49 EAST</u>	<u>MDB&M</u>

in Eureka County, Nevada, on the 22ND day of February, 2004.

Name and mailing address of locator is: White Knight (U.S.) Inc.
121 Woodland Avenue, Suite 140
Reno, NV 89523

The Claim is approximately 1500 feet long and 600 feet wide, such that 1490 feet are claimed in a North 60° East direction and 10 feet in a South 60° West direction from the point of discovery (monument of location), at which the Notice of Location was posted, together with 300 feet on each side of the monument of location and center line of the Claim. The general course of the lode or vein is from the North 60° East to the South 60° West direction.

The number, location and markings on each corner monument are as follows:

	<u>Location</u>	<u>Markings</u>	<u>Description</u>
No. 1:	Northwest Corner	N.W. Corner KEL 36	1½" x 1½" x 4' wood post
No. 2:	Northeast Corner	N.E. Corner KEL 36	1½" x 1½" x 4' wood post
No. 3:	Southeast Corner	S.E. Corner KEL 36	1½" x 1½" x 4' wood post
No. 4:	Southwest Corner	S.W. Corner KEL 36	1½" x 1½" x 4' wood post

As erected on the ground, each corner monument is marked as described above by scribed metal tags.

The work of location consisted of making a claim map as provided in NRS 517.040.

Dated this 20th day of April, 2004

SIGNATURE OF LOCATOR

By: _____

Signature

H. H. Tonking, Agent

BOOK 381 PAGE 246
OFFICIAL RECORDS
RECORDED AT THE REQUEST OF
White Knight U.S. Inc.
2004 MAY 17 PM 2:50

EUREKA COUNTY, NEVADA
M.H. REBALEATI, RECORDER
FILE NO. 187718
FEES 20.50

RECORDER'S STAMP

Nevada - Lode Certificate of Location - NRS. 517.050

187718

BOOK 381 PAGE 246

**CERTIFICATE OF LOCATION
LODE MINING CLAIM**

TO ALL WHOM IT MAY CONCERN:

The undersigned hereby certifies that he has caused to be located the
KEL 37 Lode Mining Claim in the following quarter sections(s):

<u>1/4</u>	<u>Section</u>	<u>Township</u>	<u>Range</u>	<u>Meridian</u>
NW	24	22 NORTH	49 EAST	MDB&M
SW	24	22 NORTH	49 EAST	MDB&M

in Eureka County, Nevada, on the 22ND day of February, 2004.

Name and mailing address of locator is: White Knight (U.S.) Inc.
121 Woodland Avenue, Suite 140
Reno, NV 89523

The Claim is approximately 1500 feet long and 600 feet wide, such that 10 feet are claimed in a North 60° East direction and 1490 feet in a South 60° West direction from the point of discovery (monument of location), at which the Notice of Location was posted, together with 300 feet on each side of the monument of location and center line of the Claim. The general course of the lode or vein is from the North 60° East to the South 60° West direction.

The number, location and markings on each corner monument are as follows:

	<u>Location</u>	<u>Markings</u>	<u>Description</u>
No. 1:	Northwest Corner	N.W. Corner KEL 37	1½" x 1½" x 4' wood post
No. 2:	Northeast Corner	N.E. Corner KEL 37	1½" x 1½" x 4' wood post
No. 3:	Southeast Corner	S.E. Corner KEL 37	1½" x 1½" x 4' wood post
No. 4:	Southwest Corner	S.W. Corner KEL 37	1½" x 1½" x 4' wood post

As erected on the ground, each corner monument is marked as described above by scribed metal tags.

The work of location consisted of making a claim map as provided in NRS 517.040.

Dated this 20th day of April, 2004

SIGNATURE OF LOCATOR

By: _____

Signature

H. H. Tonking, Agent

BOOK 381 PAGE 247
OFFICIAL RECORDS
RECORDED AT THE REQUEST OF
White Knight U.S. Inc
2004 MAY 17 PM 2:50

EUREKA COUNTY, NEVADA
M.H. REBALEATI, RECORDER
FILE NO. _____ FEES 20.50

187719

RECORDER'S STAMP

187719

BOOK 381 PAGE 247

**CERTIFICATE OF LOCATION
LODE MINING CLAIM**

TO ALL WHOM IT MAY CONCERN:

The undersigned hereby certifies that he has caused to be located the
KEL 38 Lode Mining Claim in the following quarter sections(s):

<u>1/4</u>	<u>Section</u>	<u>Township</u>	<u>Range</u>	<u>Meridian</u>
NW	24	22 NORTH	49 EAST	MDB&M
SW	24	22 NORTH	49 EAST	MDB&M
NE	24	22 NORTH	49 EAST	MDB&M

in Eureka County, Nevada, on the 22ND day of February, 2004.

Name and mailing address of locator is: White Knight (U.S.) Inc.
121 Woodland Avenue, Suite 140
Reno, NV 89523

The Claim is approximately 1500 feet long and 600 feet wide, such that 1490 feet are claimed in a North 60° East direction and 10 feet in a South 60° West direction from the point of discovery (monument of location), at which the Notice of Location was posted, together with 300 feet on each side of the monument of location and center line of the Claim. The general course of the lode or vein is from the North 60° East to the South 60° West direction.

The number, location and markings on each corner monument are as follows:

	<u>Location</u>	<u>Markings</u>	<u>Description</u>
No. 1:	Northwest Corner	N.W. Corner KEL 38	1½" x 1½" x 4' wood post
No. 2:	Northeast Corner	N.E. Corner KEL 38	1½" x 1½" x 4' wood post
No. 3:	Southeast Corner	S.E. Corner KEL 38	1½" x 1½" x 4' wood post
No. 4:	Southwest Corner	S.W. Corner KEL 38	1½" x 1½" x 4' wood post

As erected on the ground, each corner monument is marked as described above by scribed metal tags.

The work of location consisted of making a claim map as provided in NRS 517.040.

Dated this 20th day of April, 2004

SIGNATURE OF LOCATOR

By: _____

Signature

H. H. Tonking, Agent

BOOK 381 PAGE 248
OFFICIAL RECORDS
RECORDED AT THE REQUEST OF
White Knight US Inc
2004 MAY 17 PM 2:50

EUREKA COUNTY, NEVADA
M.N. REBALEATI, RECORDER
FILE NO. _____
FEES 20.50

187720

RECORDER'S STAMP

Nevada - Lode Certificate of Location - NRS. 517.050

187720

BOOK 381 PAGE 248

**CERTIFICATE OF LOCATION
LODE MINING CLAIM**

TO ALL WHOM IT MAY CONCERN:

The undersigned hereby certifies that he has caused to be located the
KEL 39 Lode Mining Claim in the following quarter sections(s):

<u>1/4</u>	<u>Section</u>	<u>Township</u>	<u>Range</u>	<u>Meridian</u>
SW	24	22 NORTH	49 EAST	MDB&M

in Eureka County, Nevada, on the 22ND day of February, 2004.

Name and mailing address of locator is: White Knight (U.S.) Inc.
121 Woodland Avenue, Suite 140
Reno, NV 89523

The Claim is approximately 1500 feet long and 600 feet wide, such that 10 feet are claimed in a North 60° East direction and 1490 feet in a South 60° West direction from the point of discovery (monument of location), at which the Notice of Location was posted, together with 300 feet on each side of the monument of location and center line of the Claim. The general course of the lode or vein is from the North 60° East to the South 60° West direction.

The number, location and markings on each corner monument are as follows:

	<u>Location</u>	<u>Markings</u>	<u>Description</u>
No. 1:	Northwest Corner	N.W. Corner KEL 39	1½" x 1½" x 4' wood post
No. 2:	Northeast Corner	N.E. Corner KEL 39	1½" x 1½" x 4' wood post
No. 3:	Southeast Corner	S.E. Corner KEL 39	1½" x 1½" x 4' wood post
No. 4:	Southwest Corner	S.W. Corner KEL 39	1½" x 1½" x 4' wood post

As erected on the ground, each corner monument is marked as described above by scribed metal tags.

The work of location consisted of making a claim map as provided in NRS 517.040.

Dated this 20th day of April, 2004

SIGNATURE OF LOCATOR

By: _____

Signature

H. H. Tonking, Agent

BOOK 381 PAGE 249
OFFICIAL RECORDS
RECORDED AT THE REQUEST OF
White Knight US Inc
2004 MAY 17 PM 2:51

EUREKA COUNTY, NEVADA
M.N. REBALEATH, RECORDER
FILE NO. 187721
FEES 20.50

RECORDER'S STAMP

Nevada - Lode Certificate of Location - NRS. 517.050

187721

BOOK 381 PAGE 249

**CERTIFICATE OF LOCATION
LODE MINING CLAIM**

BOOK 381 PAGE 250
OFFICIAL RECORDS
RECORDED AT THE REQUEST OF
White Knight U.S. Inc.
2004 MAY 17 PM 2:51

TO ALL WHOM IT MAY CONCERN:

The undersigned hereby certifies that he has caused to be located the
KEL 40 Lode Mining Claim in the following quarter sections(s):

EUREKA COUNTY, NEVADA
H.N. REBALEATI, RECORDER
FILE NO. 187722 FEES 20.50

<u>1/4</u>	<u>Section</u>	<u>Township</u>	<u>Range</u>	<u>Meridian</u>
NW	24	22 NORTH	49 EAST	MDB&M
SW	24	22 NORTH	49 EAST	MDB&M
SE	24	22 NORTH	49 EAST	MDB&M
NE	24	22 NORTH	49 EAST	MDB&M

in Eureka County, Nevada, on the 22ND day of February, 2004.

RECORDER'S STAMP

Name and mailing address of locator is: White Knight (U.S.) Inc.
121 Woodland Avenue, Suite 140
Reno, NV 89523

The Claim is approximately 1500 feet long and 600 feet wide, such that 1490 feet are claimed in a North 60° East direction and 10 feet in a South 60° West direction from the point of discovery (monument of location), at which the Notice of Location was posted, together with 300 feet on each side of the monument of location and center line of the Claim. The general course of the lode or vein is from the North 60° East to the South 60° West direction.

The number, location and markings on each corner monument are as follows:

	<u>Location</u>	<u>Markings</u>	<u>Description</u>
No. 1:	Northwest Corner	N.W. Corner KEL 40	1½" x 1½" x 4' wood post
No. 2:	Northeast Corner	N.E. Corner KEL 40	1½" x 1½" x 4' wood post
No. 3:	Southeast Corner	S.E. Corner KEL 40	1½" x 1½" x 4' wood post
No. 4:	Southwest Corner	S.W. Corner KEL 40	1½" x 1½" x 4' wood post

As erected on the ground, each corner monument is marked as described above by scribed metal tags.

The work of location consisted of making a claim map as provided in NRS 517.040.

Dated this 20th day of April, 2004

SIGNATURE OF LOCATOR

By:

Signature H. H. Tonking

H. H. Tonking, Agent

Nevada - Lode Certificate of Location - NRS. 517.050

187722 BOOK 381 PAGE 250

**CERTIFICATE OF LOCATION
LODE MINING CLAIM**

BOOK 381 PAGE 251
OFFICIAL RECORDS
RECORDED AT THE REQUEST OF
White Knight U.S. Inc.
2004 MAY 17 PM 2:51

EUREKA COUNTY, NEVADA
M.H. REBALEATI, RECORDER
FILE NO. FEES 20.50

TO ALL WHOM IT MAY CONCERN:

The undersigned hereby certifies that he has caused to be located the
KEL 41 Lode Mining Claim in the following quarter sections(s):

187723

<u>1/4</u>	<u>Section</u>	<u>Township</u>	<u>Range</u>	<u>Meridian</u>
<u>SW</u>	<u>24</u>	<u>22 NORTH</u>	<u>49 EAST</u>	<u>MDB&M</u>

in Eureka County, Nevada, on the 22ND day of February, 2004.

RECORDER'S STAMP

Name and mailing address of locator is: White Knight (U.S.) Inc.
121 Woodland Avenue, Suite 140
Reno, NV 89523

The Claim is approximately 1500 feet long and 600 feet wide, such that 10 feet are claimed in a North 60° East direction and 1490 feet in a South 60° West direction from the point of discovery (monument of location), at which the Notice of Location was posted, together with 300 feet on each side of the monument of location and center line of the Claim. The general course of the lode or vein is from the North 60° East to the South 60° West direction.

The number, location and markings on each corner monument are as follows:

	<u>Location</u>	<u>Markings</u>	<u>Description</u>
No. 1:	Northwest Corner	N.W. Corner KEL 41	1½" x 1½" x 4' wood post
No. 2:	Northeast Corner	N.E. Corner KEL 41	1½" x 1½" x 4' wood post
No. 3:	Southeast Corner	S.E. Corner KEL 41	1½" x 1½" x 4' wood post
No. 4:	Southwest Corner	S.W. Corner KEL 41	1½" x 1½" x 4' wood post

As erected on the ground, each corner monument is marked as described above by scribed metal tags.

The work of location consisted of making a claim map as provided in NRS 517.040.

Dated this 20th day of April, 2004

SIGNATURE OF LOCATOR

By:

H. H. Tonking
Signature

H. H. Tonking, Agent

Nevada - Lode Certificate of Location - NRS. 517.050

187723

BOOK 381 PAGE 251

**CERTIFICATE OF LOCATION
LODE MINING CLAIM**

BOOK 381 PAGE 252
OFFICIAL RECORDS
RECORDED AT THE REQUEST OF
White Knight U.S. Inc
2004 MAY 17 PM 2:51

EUREKA COUNTY, NEVADA
M.N. REBALEATI, RECORDER
FILE NO. 20.50

187724

TO ALL WHOM IT MAY CONCERN:

The undersigned hereby certifies that he has caused to be located the
KEL 42 Lode Mining Claim in the following quarter sections(s):

<u>1/4</u>	<u>Section</u>	<u>Township</u>	<u>Range</u>	<u>Meridian</u>
SW	24	22 NORTH	49 EAST	MDB&M
SE	24	22 NORTH	49 EAST	MDB&M
NE	24	22 NORTH	49 EAST	MDB&M

in Eureka County, Nevada, on the 22ND day of February, 2004.

RECORDER'S STAMP

Name and mailing address of locator is: White Knight (U.S.) Inc.
121 Woodland Avenue, Suite 140
Reno, NV 89523

The Claim is approximately 1500 feet long and 600 feet wide, such that 1490 feet are claimed in a North 60° East direction and 10 feet in a South 60° West direction from the point of discovery (monument of location), at which the Notice of Location was posted, together with 300 feet on each side of the monument of location and center line of the Claim. The general course of the lode or vein is from the North 60° East to the South 60° West direction.

The number, location and markings on each corner monument are as follows:

	<u>Location</u>	<u>Markings</u>	<u>Description</u>
No. 1:	Northwest Corner	N.W. Corner KEL 42	1½" x 1½" x 4' wood post
No. 2:	Northeast Corner	N.E. Corner KEL 42	1½" x 1½" x 4' wood post
No. 3:	Southeast Corner	S.E. Corner KEL 42	1½" x 1½" x 4' wood post
No. 4:	Southwest Corner	S.W. Corner KEL 42	1½" x 1½" x 4' wood post

As erected on the ground, each corner monument is marked as described above by scribed metal tags.

The work of location consisted of making a claim map as provided in NRS 517.040.

Dated this 20th day of April, 2004

SIGNATURE OF LOCATOR

By: _____

Signature

H. H. Tonking, Agent

Nevada - Lode Certificate of Location - NRS. 517.050

187724

BOOK 381 PAGE 252

**CERTIFICATE OF LOCATION
LODE MINING CLAIM**

BOOK 381 PAGE 253
OFFICIAL RECORDS
RECORDED AT THE REQUEST OF
White Knight U.S. Inc.
2004 MAY 17 PM 2:51

EUREKA COUNTY, NEVADA
M.N. REBAL. ATL. RECORDER
FILE NO. 187725 FEES 20.50

TO ALL WHOM IT MAY CONCERN:

The undersigned hereby certifies that he has caused to be located the
KEL 43 Lode Mining Claim in the following quarter sections(s):

<u>1/4</u>	<u>Section</u>	<u>Township</u>	<u>Range</u>	<u>Meridian</u>
<u>SW</u>	<u>24</u>	<u>22 NORTH</u>	<u>49 EAST</u>	<u>MDB&M</u>

187725

in Eureka County, Nevada, on the 22ND day of February, 2004.

RECORDER'S STAMP

Name and mailing address of locator is: White Knight (U.S.) Inc.
121 Woodland Avenue, Suite 140
Reno, NV 89523

The Claim is approximately 1500 feet long and 600 feet wide, such that 10 feet are claimed in a North 60° East direction and 1490 feet in a South 60° West direction from the point of discovery (monument of location), at which the Notice of Location was posted, together with 300 feet on each side of the monument of location and center line of the Claim. The general course of the lode or vein is from the North 60° East to the South 60° West direction.

The number, location and markings on each corner monument are as follows:

	<u>Location</u>	<u>Markings</u>	<u>Description</u>
No. 1:	Northwest Corner	N.W. Corner KEL 43	1½" x 1½" x 4' wood post
No. 2:	Northeast Corner	N.E. Corner KEL 43	1½" x 1½" x 4' wood post
No. 3:	Southeast Corner	S.E. Corner KEL 43	1½" x 1½" x 4' wood post
No. 4:	Southwest Corner	S.W. Corner KEL 43	1½" x 1½" x 4' wood post

As erected on the ground, each corner monument is marked as described above by scribed metal tags.

The work of location consisted of making a claim map as provided in NRS 517.040.

Dated this 20th day of April, 2004

SIGNATURE OF LOCATOR

By: _____

Signature

H. H. Tonking, Agent

Nevada - Lode Certificate of Location - NRS. 517.050

187725

BOOK 381 PAGE 253

**CERTIFICATE OF LOCATION
LODE MINING CLAIM**

BOOK 381 PAGE 254
OFFICIAL RECORDS
RECORDED AT THE REQUEST OF
White Knight U.S. Inc.
2004 MAY 17 PM 2:51

EUREKA COUNTY, NEVADA
M.N. REBALEATI, RECORDER
FILE NO. FEES 20.50

187726

TO ALL WHOM IT MAY CONCERN:

The undersigned hereby certifies that he has caused to be located the
KEL 44 Lode Mining Claim in the following quarter sections(s):

<u>1/4</u>	<u>Section</u>	<u>Township</u>	<u>Range</u>	<u>Meridian</u>
SW	24	22 NORTH	49 EAST	MDB&M
SE	24	22 NORTH	49 EAST	MDB&M

in Eureka County, Nevada, on the 22ND day of February, 2004.

RECORDER'S STAMP

Name and mailing address of locator is: White Knight (U.S.) Inc.
121 Woodland Avenue, Suite 140
Reno, NV 89523

The Claim is approximately 1500 feet long and 600 feet wide, such that 1490 feet are claimed in a North 60° East direction and 10 feet in a South 60° West direction from the point of discovery (monument of location), at which the Notice of Location was posted, together with 300 feet on each side of the monument of location and center line of the Claim. The general course of the lode or vein is from the North 60° East to the South 60° West direction.

The number, location and markings on each corner monument are as follows:

	<u>Location</u>	<u>Markings</u>	<u>Description</u>
No. 1:	Northwest Corner	N.W. Corner KEL 44	1½" x 1½" x 4' wood post
No. 2:	Northeast Corner	N.E. Corner KEL 44	1½" x 1½" x 4' wood post
No. 3:	Southeast Corner	S.E. Corner KEL 44	1½" x 1½" x 4' wood post
No. 4:	Southwest Corner	S.W. Corner KEL 44	1½" x 1½" x 4' wood post

As erected on the ground, each corner monument is marked as described above by scribed metal tags.

The work of location consisted of making a claim map as provided in NRS 517.040.

Dated this 20th day of April, 2004

SIGNATURE OF LOCATOR

By:

H. H. Tonking
Signature

H. H. Tonking, Agent

Nevada - Lode Certificate of Location - NRS. 517.050

187726

BOOK 381 PAGE 254

**CERTIFICATE OF LOCATION
LODE MINING CLAIM**

TO ALL WHOM IT MAY CONCERN:

The undersigned hereby certifies that he has caused to be located the
KEL 45 Lode Mining Claim in the following quarter sections(s):

<u>1/4</u>	<u>Section</u>	<u>Township</u>	<u>Range</u>	<u>Meridian</u>
SW	24	22 NORTH	49 EAST	MDB&M
SE	24	22 NORTH	49 EAST	MDB&M
NW	25	22 NORTH	49 EAST	MDB&M

in Eureka County, Nevada, on the 22ND day of February, 2004.

Name and mailing address of locator is: White Knight (U.S.) Inc.
121 Woodland Avenue, Suite 140
Reno, NV 89523

The Claim is approximately 1500 feet long and 600 feet wide, such that 10 feet are claimed in a North 60° East direction and 1490 feet in a South 60° West direction from the point of discovery (monument of location), at which the Notice of Location was posted, together with 300 feet on each side of the monument of location and center line of the Claim. The general course of the lode or vein is from the North 60° East to the South 60° West direction.

The number, location and markings on each corner monument are as follows:

	<u>Location</u>	<u>Markings</u>	<u>Description</u>
No. 1:	Northwest Corner	N.W. Corner KEL 45	1½" x 1½" x 4' wood post
No. 2:	Northeast Corner	N.E. Corner KEL 45	1½" x 1½" x 4' wood post
No. 3:	Southeast Corner	S.E. Corner KEL 45	1½" x 1½" x 4' wood post
No. 4:	Southwest Corner	S.W. Corner KEL 45	1½" x 1½" x 4' wood post

As erected on the ground, each corner monument is marked as described above by scribed metal tags.

The work of location consisted of making a claim map as provided in NRS 517.040.

Dated this 20th day of April, 2004

SIGNATURE OF LOCATOR

By:

Signature

H. H. Tonking, Agent

BOOK 381 PAGE 255
OFFICIAL RECORDS
RECORDED AT THE REQUEST OF
White Knight U.S. Inc
2004 MAY 17 PM 2:51

EUREKA COUNTY, NEVADA
M.H. REBALEATI, RECORDER
FILE NO. 187727
FEES 20.50

RECORDER'S STAMP

**CERTIFICATE OF LOCATION
LODE MINING CLAIM**

BOOK 381 PAGE 256
OFFICIAL RECORDS
RECORDED AT THE REQUEST OF
White Knight US Inc
2004 MAY 17 PM 2:51

EUREKA COUNTY, NEVADA
M.N. REBALEATI, RECORDER
FILE NO. FEES 20.50

187728

TO ALL WHOM IT MAY CONCERN:

The undersigned hereby certifies that he has caused to be located the
KEL 46 Lode Mining Claim in the following quarter sections(s):

<u>1/4</u>	<u>Section</u>	<u>Township</u>	<u>Range</u>	<u>Meridian</u>
SW	24	22 NORTH	49 EAST	MDB&M
SE	24	22 NORTH	49 EAST	MDB&M

in Eureka County, Nevada, on the 22ND day of February, 2004.

RECORDER'S STAMP

Name and mailing address of locator is: White Knight (U.S.) Inc.
121 Woodland Avenue, Suite 140
Reno, NV 89523

The Claim is approximately 1500 feet long and 600 feet wide, such that 1490 feet are claimed in a North 60° East direction and 10 feet in a South 60° West direction from the point of discovery (monument of location), at which the Notice of Location was posted, together with 300 feet on each side of the monument of location and center line of the Claim. The general course of the lode or vein is from the North 60° East to the South 60° West direction.

The number, location and markings on each corner monument are as follows:

	<u>Location</u>	<u>Markings</u>	<u>Description</u>
No. 1:	Northwest Corner	N.W. Corner KEL 46	1½" x 1½" x 4' wood post
No. 2:	Northeast Corner	N.E. Corner KEL 46	1½" x 1½" x 4' wood post
No. 3:	Southeast Corner	S.E. Corner KEL 46	1½" x 1½" x 4' wood post
No. 4:	Southwest Corner	S.W. Corner KEL 46	1½" x 1½" x 4' wood post

As erected on the ground, each corner monument is marked as described above by scribed metal tags.

The work of location consisted of making a claim map as provided in NRS 517.040.

Dated this 20th day of April, 2004

SIGNATURE OF LOCATOR

By: _____

Signature

H. H. Tonking, Agent

Nevada - Lode Certificate of Location - NRS. 517.050

187728

BOOK 381 PAGE 256

**CERTIFICATE OF LOCATION
LODE MINING CLAIM**

TO ALL WHOM IT MAY CONCERN:

The undersigned hereby certifies that he has caused to be located the
KEL 47 Lode Mining Claim in the following quarter sections(s):

<u>1/4</u>	<u>Section</u>	<u>Township</u>	<u>Range</u>	<u>Meridian</u>
SW	24	22 NORTH	49 EAST	MDB&M
SE	24	22 NORTH	49 EAST	MDB&M
NW	25	22 NORTH	49 EAST	MDB&M
NE	25	22 NORTH	49 EAST	MDB&M

in Eureka County, Nevada, on the 22ND day of February, 2004.

Name and mailing address of locator is: White Knight (U.S.) Inc.
121 Woodland Avenue, Suite 140
Reno, NV 89523

The Claim is approximately 1500 feet long and 600 feet wide, such that 10 feet are claimed in a North 60° East direction and 1490 feet in a South 60° West direction from the point of discovery (monument of location), at which the Notice of Location was posted, together with 300 feet on each side of the monument of location and center line of the Claim. The general course of the lode or vein is from the North 60° East to the South 60° West direction.

The number, location and markings on each corner monument are as follows:

	<u>Location</u>	<u>Markings</u>	<u>Description</u>
No. 1:	Northwest Corner	N.W. Corner KEL 47	1½" x 1½" x 4' wood post
No. 2:	Northeast Corner	N.E. Corner KEL 47	1½" x 1½" x 4' wood post
No. 3:	Southeast Corner	S.E. Corner KEL 47	1½" x 1½" x 4' wood post
No. 4:	Southwest Corner	S.W. Corner KEL 47	1½" x 1½" x 4' wood post

As erected on the ground, each corner monument is marked as described above by scribed metal tags.

The work of location consisted of making a claim map as provided in NRS 517.040.

Dated this 20th day of April, 2004

SIGNATURE OF LOCATOR

By:

Signature

H. H. Tonking, Agent

BOOK 381 PAGE 257
OFFICIAL RECORDS
RECORDED AT THE REQUEST OF
White Knight US Inc
2004 MAY 17 PM 2:51

EUREKA COUNTY, NEVADA
M.H. REBALEATI, RECORDER
FILE NO. FEES 20.50

187729

RECORDER'S STAMP

**CERTIFICATE OF LOCATION
LODE MINING CLAIM**

TO ALL WHOM IT MAY CONCERN:

The undersigned hereby certifies that he has caused to be located the
KEL 48 Lode Mining Claim in the following quarter sections(s):

<u>1/4</u>	<u>Section</u>	<u>Township</u>	<u>Range</u>	<u>Meridian</u>
SE	24	22 NORTH	49 EAST	MDB&M
NE	25	22 NORTH	49 EAST	MDB&M

in Eureka County, Nevada, on the 22ND day of February, 2004.

Name and mailing address of locator is: White Knight (U.S.) Inc.
121 Woodland Avenue, Suite 140
Reno, NV 89523

The Claim is approximately 1500 feet long and 600 feet wide, such that 1490 feet are claimed in a North 60° East direction and 10 feet in a South 60° West direction from the point of discovery (monument of location), at which the Notice of Location was posted, together with 300 feet on each side of the monument of location and center line of the Claim. The general course of the lode or vein is from the North 60° East to the South 60° West direction.

The number, location and markings on each corner monument are as follows:

	<u>Location</u>	<u>Markings</u>	<u>Description</u>
No. 1:	Northwest Corner	N.W. Corner KEL 48	1½" x 1½" x 4' wood post
No. 2:	Northeast Corner	N.E. Corner KEL 48	1½" x 1½" x 4' wood post
No. 3:	Southeast Corner	S.E. Corner KEL 48	1½" x 1½" x 4' wood post
No. 4:	Southwest Corner	S.W. Corner KEL 48	1½" x 1½" x 4' wood post

As erected on the ground, each corner monument is marked as described above by scribed metal tags.

The work of location consisted of making a claim map as provided in NRS 517.040.

Dated this 20th day of April, 2004

SIGNATURE OF LOCATOR

By: H. H. Tonking
Signature

H. H. Tonking, Agent

BOOK 381 PAGE 258
OFFICIAL RECORDS
RECORDED AT THE REQUEST OF
White Knight US Inc
2004 MAY 17 PM 2:51

EUREKA COUNTY, NEVADA
M.H. REBALEATI, RECORDER
FILE NO. 187730 FEES 20.50

RECORDER'S STAMP

**CERTIFICATE OF LOCATION
LODE MINING CLAIM**

BOOK 381 PAGE 259
OFFICIAL RECORDS
RECORDED AT THE REQUEST OF
White Knight U.S. Inc
2004 MAY 17 PM 2:51

EUREKA COUNTY, NEVADA
M.H. REBALEATI, RECORDER
FILE NO. FEES 26.50

187731

TO ALL WHOM IT MAY CONCERN:

The undersigned hereby certifies that he has caused to be located the
KEL 49 Lode Mining Claim in the following quarter sections(s):

<u>1/4</u>	<u>Section</u>	<u>Township</u>	<u>Range</u>	<u>Meridian</u>
NW	25	22 NORTH	49 EAST	MDB&M
NE	25	22 NORTH	49 EAST	MDB&M

in Eureka County, Nevada, on the 22ND day of February, 2004.

RECORDER'S STAMP

Name and mailing address of locator is: White Knight (U.S.) Inc.
121 Woodland Avenue, Suite 140
Reno, NV 89523

The Claim is approximately 1500 feet long and 600 feet wide, such that 10 feet are claimed in a North 60° East direction and 1490 feet in a South 60° West direction from the point of discovery (monument of location), at which the Notice of Location was posted, together with 300 feet on each side of the monument of location and center line of the Claim. The general course of the lode or vein is from the North 60° East to the South 60° West direction.

The number, location and markings on each corner monument are as follows:

	<u>Location</u>	<u>Markings</u>	<u>Description</u>
No. 1:	Northwest Corner	N.W. Corner KEL 49	1½" x 1½" x 4' wood post
No. 2:	Northeast Corner	N.E. Corner KEL 49	1½" x 1½" x 4' wood post
No. 3:	Southeast Corner	S.E. Corner KEL 49	1½" x 1½" x 4' wood post
No. 4:	Southwest Corner	S.W. Corner KEL 49	1½" x 1½" x 4' wood post

As erected on the ground, each corner monument is marked as described above by scribed metal tags.

The work of location consisted of making a claim map as provided in NRS 517.040.

Dated this 20th day of April, 2004

SIGNATURE OF LOCATOR

By: _____

Signature

H. H. Tonking, Agent

Nevada - Lode Certificate of Location - NRS. 517.050

187731

BOOK 381 PAGE 259

BOOK 381 PAGE 260
OFFICIAL RECORDS
RECORDED AT THE REQUEST OF
White Knight U.S. Inc
2004 MAY 17 PM 2:51

**CERTIFICATE OF LOCATION
LODE MINING CLAIM**

TO ALL WHOM IT MAY CONCERN:

The undersigned hereby certifies that he has caused to be located the
KEL 50 Lode Mining Claim in the following quarter sections(s):

<u>1/4</u>	<u>Section</u>	<u>Township</u>	<u>Range</u>	<u>Meridian</u>
SE	24	22 NORTH	49 EAST	MDB&M
NE	25	22 NORTH	49 EAST	MDB&M

187732

in Eureka County, Nevada, on the 22ND day of February, 2004.

RECORDER'S STAMP

Name and mailing address of locator is: White Knight (U.S.) Inc.
121 Woodland Avenue, Suite 140
Reno, NV 89523

The Claim is approximately 1500 feet long and 600 feet wide, such that 1490 feet are claimed in a North 60° East direction and 10 feet in a South 60° West direction from the point of discovery (monument of location), at which the Notice of Location was posted, together with 300 feet on each side of the monument of location and center line of the Claim. The general course of the lode or vein is from the North 60° East to the South 60° West direction.

The number, location and markings on each corner monument are as follows:

	<u>Location</u>	<u>Markings</u>	<u>Description</u>
No. 1:	Northwest Corner	N.W. Corner KEL 50	1½" x 1½" x 4' wood post
No. 2:	Northeast Corner	N.E. Corner KEL 50	1½" x 1½" x 4' wood post
No. 3:	Southeast Corner	S.E. Corner KEL 50	1½" x 1½" x 4' wood post
No. 4:	Southwest Corner	S.W. Corner KEL 50	1½" x 1½" x 4' wood post

As erected on the ground, each corner monument is marked as described above by scribed metal tags.

The work of location consisted of making a claim map as provided in NRS 517.040.

Dated this 20th day of April, 2004

SIGNATURE OF LOCATOR

By: _____

Signature

H. H. Tonking, Agent

Nevada - Lode Certificate of Location - NRS. 517.050

187732

BOOK 381 PAGE 260

**CERTIFICATE OF LOCATION
LODE MINING CLAIM**

TO ALL WHOM IT MAY CONCERN:

The undersigned hereby certifies that he has caused to be located the
KEL 51 Lode Mining Claim in the following quarter sections(s):

<u>1/4</u>	<u>Section</u>	<u>Township</u>	<u>Range</u>	<u>Meridian</u>
NW	25	22 NORTH	49 EAST	MDB&M
NE	25	22 NORTH	49 EAST	MDB&M

in Eureka County, Nevada, on the 22ND day of February, 2004.

Name and mailing address of locator is: White Knight (U.S.) Inc.
121 Woodland Avenue, Suite 140
Reno, NV 89523

The Claim is approximately 1500 feet long and 600 feet wide, such that 10 feet are claimed in a North 60° East direction and 1490 feet in a South 60° West direction from the point of discovery (monument of location), at which the Notice of Location was posted, together with 300 feet on each side of the monument of location and center line of the Claim. The general course of the lode or vein is from the North 60° East to the South 60° West direction.

The number, location and markings on each corner monument are as follows:

	<u>Location</u>	<u>Markings</u>	<u>Description</u>
No. 1:	Northwest Corner	N.W. Corner KEL 51	1½" x 1½" x 4' wood post
No. 2:	Northeast Corner	N.E. Corner KEL 51	1½" x 1½" x 4' wood post
No. 3:	Southeast Corner	S.E. Corner KEL 51	1½" x 1½" x 4' wood post
No. 4:	Southwest Corner	S.W. Corner KEL 51	1½" x 1½" x 4' wood post

As erected on the ground, each corner monument is marked as described above by scribed metal tags.

The work of location consisted of making a claim map as provided in NRS 517.040.

Dated this 20th day of April, 2004

SIGNATURE OF LOCATOR

By: _____

Signature

H. H. Tonking, Agent

BOOK 381 PAGE 261
OFFICIAL RECORDS
RECORDED AT THE REQUEST OF
White Knight Inc
2004 MAY 17 PM 2:52

EUREKA COUNTY, NEVADA
M.N. REBALEATI, RECORDER
FILE NO. _____ FEES 20.50

187733

RECORDER'S STAMP

Nevada - Lode Certificate of Location - NRS. 517.050

187733

BOOK 381 PAGE 261

BOOK 381 PAGE 262
OFFICIAL RECORDS
RECORDED AT THE REQUEST OF
White Knight U.S. Inc
2004 MAY 17 PM 2:52

**CERTIFICATE OF LOCATION
LODE MINING CLAIM**

TO ALL WHOM IT MAY CONCERN:

The undersigned hereby certifies that he has caused to be located the
KEL 52 Lode Mining Claim in the following quarter sections(s):

EUREKA COUNTY, NEVADA
M.N. REBALEATI, RECORDER
FILE NO. FEES 20.50

187734

<u>1/4</u>	<u>Section</u>	<u>Township</u>	<u>Range</u>	<u>Meridian</u>
SE	24	22 NORTH	49 EAST	MDB&M
NE	25	22 NORTH	49 EAST	MDB&M

in Eureka County, Nevada, on the 22ND day of February, 2004.

RECORDER'S STAMP

Name and mailing address of locator is: White Knight (U.S.) Inc.
121 Woodland Avenue, Suite 140
Reno, NV 89523

The Claim is approximately 1500 feet long and 600 feet wide, such that 1490 feet are claimed in a North 60° East direction and 10 feet in a South 60° West direction from the point of discovery (monument of location), at which the Notice of Location was posted, together with 300 feet on each side of the monument of location and center line of the Claim. The general course of the lode or vein is from the North 60° East to the South 60° West direction.

The number, location and markings on each corner monument are as follows:

	<u>Location</u>	<u>Markings</u>	<u>Description</u>
No. 1:	Northwest Corner	N.W. Corner KEL 52	1½" x 1½" x 4' wood post
No. 2:	Northeast Corner	N.E. Corner KEL 52	1½" x 1½" x 4' wood post
No. 3:	Southeast Corner	S.E. Corner KEL 52	1½" x 1½" x 4' wood post
No. 4:	Southwest Corner	S.W. Corner KEL 52	1½" x 1½" x 4' wood post

As erected on the ground, each corner monument is marked as described above by scribed metal tags.

The work of location consisted of making a claim map as provided in NRS 517.040.

Dated this 20th day of April, 2004

SIGNATURE OF LOCATOR

By:

[Signature]
Signature

H. H. Tonking, Agent

Nevada - Lode Certificate of Location - NRS. 517.050

187734

BOOK 381 | PAGE 262

**CERTIFICATE OF LOCATION
LODE MINING CLAIM**

TO ALL WHOM IT MAY CONCERN:

The undersigned hereby certifies that he has caused to be located the
KEL 53 Lode Mining Claim in the following quarter sections(s):

<u>1/4</u>	<u>Section</u>	<u>Township</u>	<u>Range</u>	<u>Meridian</u>
NW	25	22 NORTH	49 EAST	MDB&M
NE	25	22 NORTH	49 EAST	MDB&M

in Eureka County, Nevada, on the 22ND day of February, 2004.

RECORDER'S STAMP

Name and mailing address of locator is: White Knight (U.S.) Inc.
121 Woodland Avenue, Suite 140
Reno, NV 89523

The Claim is approximately 1500 feet long and 600 feet wide, such that 10 feet are claimed in a North 60° East direction and 1490 feet in a South 60° West direction from the point of discovery (monument of location), at which the Notice of Location was posted, together with 300 feet on each side of the monument of location and center line of the Claim. The general course of the lode or vein is from the North 60° East to the South 60° West direction.

The number, location and markings on each corner monument are as follows:

	<u>Location</u>	<u>Markings</u>	<u>Description</u>
No. 1:	Northwest Corner	N.W. Corner KEL 53	1½" x 1½" x 4' wood post
No. 2:	Northeast Corner	N.E. Corner KEL 53	1½" x 1½" x 4' wood post
No. 3:	Southeast Corner	S.E. Corner KEL 53	1½" x 1½" x 4' wood post
No. 4:	Southwest Corner	S.W. Corner KEL 53	1½" x 1½" x 4' wood post

As erected on the ground, each corner monument is marked as described above by scribed metal tags.

The work of location consisted of making a claim map as provided in NRS 517.040.

Dated this 20th day of April, 2004

SIGNATURE OF LOCATOR

By:

Signature

H. H. Tonking, Agent

BOOK 381 PAGE 263
OFFICIAL RECORDS
RECORDED AT THE REQUEST OF
White Knight U.S. Inc
2004 MAY 17 PM 2:52

EUREKA COUNTY, NEVADA
M.N. REBALEATI, RECORDER
FILE NO. FEES 20.50

187735

Nevada - Lode Certificate of Location - NRS. 517.050

187735

BOOK 381 PAGE 263

**CERTIFICATE OF LOCATION
LODE MINING CLAIM**

TO ALL WHOM IT MAY CONCERN:

The undersigned hereby certifies that he has caused to be located the
KEL 54 Lode Mining Claim in the following quarter sections(s):

<u>1/4</u>	<u>Section</u>	<u>Township</u>	<u>Range</u>	<u>Meridian</u>
<u>NE</u>	<u>25</u>	<u>22 NORTH</u>	<u>49 EAST</u>	<u>MDB&M</u>

in Eureka County, Nevada, on the 22ND day of February, 2004.

RECORDER'S STAMP

Name and mailing address of locator is: White Knight (U.S.) Inc.
121 Woodland Avenue, Suite 140
Reno, NV 89523

The Claim is approximately 1500 feet long and 600 feet wide, such that 1490 feet are claimed in a North 60° East direction and 10 feet in a South 60° West direction from the point of discovery (monument of location), at which the Notice of Location was posted, together with 300 feet on each side of the monument of location and center line of the Claim. The general course of the lode or vein is from the North 60° East to the South 60° West direction.

The number, location and markings on each corner monument are as follows:

	<u>Location</u>	<u>Markings</u>	<u>Description</u>
No. 1:	Northwest Corner	N.W. Corner KEL 54	1½" x 1½" x 4' wood post
No. 2:	Northeast Corner	N.E. Corner KEL 54	1½" x 1½" x 4' wood post
No. 3:	Southeast Corner	S.E. Corner KEL 54	1½" x 1½" x 4' wood post
No. 4:	Southwest Corner	S.W. Corner KEL 54	1½" x 1½" x 4' wood post

As erected on the ground, each corner monument is marked as described above by scribed metal tags.

The work of location consisted of making a claim map as provided in NRS 517.040.

Dated this 20th day of April, 2004

SIGNATURE OF LOCATOR

By: _____

Signature

H. H. Tonking, Agent

BOOK 381 PAGE 264
OFFICIAL RECORDS
RECORDED AT THE REQUEST OF
White Knight US Inc
2004 MAY 17 PM 2:52

EUREKA COUNTY, NEVADA
M.H. REBALEATI, RECORDER
FILE NO. 187736
FEES 20.50

Nevada - Lode Certificate of Location - NRS. 517.050

187736

BOOK 381 PAGE 264

**CERTIFICATE OF LOCATION
LODE MINING CLAIM**

BOOK 381 PAGE 265
OFFICIAL RECORDS
RECORDED AT THE REQUEST OF
White Knight U.S. Inc
2004 MAY 17 PM 2:52

TO ALL WHOM IT MAY CONCERN:

The undersigned hereby certifies that he has caused to be located the
KEL 55 Lode Mining Claim in the following quarter sections(s):

<u>1/4</u>	<u>Section</u>	<u>Township</u>	<u>Range</u>	<u>Meridian</u>
NE	25	22 NORTH	49 EAST	MDB&M
SE	25	22 NORTH	49 EAST	MDB&M

187737

in Eureka County, Nevada, on the 22ND day of February, 2004.

RECORDER'S STAMP

Name and mailing address of locator is: White Knight (U.S.) Inc.
121 Woodland Avenue, Suite 140
Reno, NV 89523

The Claim is approximately 1500 feet long and 600 feet wide, such that 10 feet are claimed in a North 60° East direction and 1490 feet in a South 60° West direction from the point of discovery (monument of location), at which the Notice of Location was posted, together with 300 feet on each side of the monument of location and center line of the Claim. The general course of the lode or vein is from the North 60° East to the South 60° West direction.

The number, location and markings on each corner monument are as follows:

	<u>Location</u>	<u>Markings</u>	<u>Description</u>
No. 1:	Northwest Corner	N.W. Corner KEL 55	1½" x 1½" x 4' wood post
No. 2:	Northeast Corner	N.E. Corner KEL 55	1½" x 1½" x 4' wood post
No. 3:	Southeast Corner	S.E. Corner KEL 55	1½" x 1½" x 4' wood post
No. 4:	Southwest Corner	S.W. Corner KEL 55	1½" x 1½" x 4' wood post

As erected on the ground, each corner monument is marked as described above by scribed metal tags.

The work of location consisted of making a claim map as provided in NRS 517.040.

Dated this 20th day of April, 2004

SIGNATURE OF LOCATOR

By: _____

Signature

H. H. Tonking, Agent

Nevada - Lode Certificate of Location - NRS. 517.050

187737 BOOK 381 PAGE 265

**CERTIFICATE OF LOCATION
LODE MINING CLAIM**

TO ALL WHOM IT MAY CONCERN:

The undersigned hereby certifies that he has caused to be located the
KEL 56 Lode Mining Claim in the following quarter sections(s):

<u>1/4</u>	<u>Section</u>	<u>Township</u>	<u>Range</u>	<u>Meridian</u>
NE	25	22 NORTH	49 EAST	MDB&M
NW	30	22 NORTH	50 EAST	MDB&M

in Eureka County, Nevada, on the 22ND day of February, 2004.

Name and mailing address of locator is: White Knight (U.S.) Inc.
121 Woodland Avenue, Suite 140
Reno, NV 89523

The Claim is approximately 1500 feet long and 600 feet wide, such that 1490 feet are claimed in a North 60° East direction and 10 feet in a South 60° West direction from the point of discovery (monument of location), at which the Notice of Location was posted, together with 300 feet on each side of the monument of location and center line of the Claim. The general course of the lode or vein is from the North 60° East to the South 60° West direction.

The number, location and markings on each corner monument are as follows:

	<u>Location</u>	<u>Markings</u>	<u>Description</u>
No. 1:	Northwest Corner	N.W. Corner KEL 56	1½" x 1½" x 4' wood post
No. 2:	Northeast Corner	N.E. Corner KEL 56	1½" x 1½" x 4' wood post
No. 3:	Southeast Corner	S.E. Corner KEL 56	1½" x 1½" x 4' wood post
No. 4:	Southwest Corner	S.W. Corner KEL 56	1½" x 1½" x 4' wood post

As erected on the ground, each corner monument is marked as described above by scribed metal tags.

The work of location consisted of making a claim map as provided in NRS 517.040.

Dated this 20th day of April, 2004

SIGNATURE OF LOCATOR

By:

Signature

H. H. Tonking, Agent

BOOK 381 PAGE 266
OFFICIAL RECORDS
RECORDED AT THE REQUEST OF
White Knight U.S. Inc.
2004 MAY 17 PM 2:52

EUREKA COUNTY, NEVADA
M.H. REBALEATI, RECORDER
FILE NO. FEES 20.50

187738

RECORDER'S STAMP

187738

BOOK 381 PAGE 266

**CERTIFICATE OF LOCATION
LODE MINING CLAIM**

TO ALL WHOM IT MAY CONCERN:

The undersigned hereby certifies that he has caused to be located the
KEL 57 Lode Mining Claim in the following quarter sections(s):

<u>1/4</u>	<u>Section</u>	<u>Township</u>	<u>Range</u>	<u>Meridian</u>
NE	25	22 NORTH	49 EAST	MDB&M
SE	25	22 NORTH	49 EAST	MDB&M

in Eureka County, Nevada, on the 22ND day of February, 2004.

Name and mailing address of locator is: White Knight (U.S.) Inc.
121 Woodland Avenue, Suite 140
Reno, NV 89523

The Claim is approximately 1500 feet long and 600 feet wide, such that 10 feet are claimed in a North 60° East direction and 1490 feet in a South 60° West direction from the point of discovery (monument of location), at which the Notice of Location was posted, together with 300 feet on each side of the monument of location and center line of the Claim. The general course of the lode or vein is from the North 60° East to the South 60° West direction.

The number, location and markings on each corner monument are as follows:

	<u>Location</u>	<u>Markings</u>	<u>Description</u>
No. 1:	Northwest Corner	N.W. Corner KEL 57	1½" x 1½" x 4' wood post
No. 2:	Northeast Corner	N.E. Corner KEL 57	1½" x 1½" x 4' wood post
No. 3:	Southeast Corner	S.E. Corner KEL 57	1½" x 1½" x 4' wood post
No. 4:	Southwest Corner	S.W. Corner KEL 57	1½" x 1½" x 4' wood post

As erected on the ground, each corner monument is marked as described above by scribed metal tags.

The work of location consisted of making a claim map as provided in NRS 517.040.

Dated this 20th day of April, 2004

SIGNATURE OF LOCATOR

By:

Signature

H. H. Tonking, Agent

BOOK 381 PAGE 267
OFFICIAL RECORDS
RECORDED AT THE REQUEST OF
White Knight U.S. Inc
2004 MAY 17 PM 2:52

EUREKA COUNTY, NEVADA
M.N. REBALEATI, RECORDER
FILE NO. 187739
FEES \$0.50

RECORDER'S STAMP

**CERTIFICATE OF LOCATION
LODE MINING CLAIM**

BOOK 381 PAGE 268
OFFICIAL RECORDS
RECORDED AT THE REQUEST OF
White Knight U.S. Inc
2004 MAY 17 PM 2:52

TO ALL WHOM IT MAY CONCERN:

The undersigned hereby certifies that he has caused to be located the
KEL 58 Lode Mining Claim in the following quarter sections(s):

EUREKA COUNTY, NEVADA
M.H. REBALEATI, RECORDER
FILE NO. FEES 20.50

187740

<u>1/4</u>	<u>Section</u>	<u>Township</u>	<u>Range</u>	<u>Meridian</u>
NE	25	22 NORTH	49 EAST	MDB&M
NW	30	22 NORTH	50 EAST	MDB&M

in Eureka County, Nevada, on the 22ND day of February, 2004.

RECORDER'S STAMP

Name and mailing address of locator is: White Knight (U.S.) Inc.
121 Woodland Avenue, Suite 140
Reno, NV 89523

The Claim is approximately 1500 feet long and 600 feet wide, such that 1490 feet are claimed in a North 60° East direction and 10 feet in a South 60° West direction from the point of discovery (monument of location), at which the Notice of Location was posted, together with 300 feet on each side of the monument of location and center line of the Claim. The general course of the lode or vein is from the North 60° East to the South 60° West direction.

The number, location and markings on each corner monument are as follows:

	<u>Location</u>	<u>Markings</u>	<u>Description</u>
No. 1:	Northwest Corner	N.W. Corner KEL 58	1½" x 1½" x 4' wood post
No. 2:	Northeast Corner	N.E. Corner KEL 58	1½" x 1½" x 4' wood post
No. 3:	Southeast Corner	S.E. Corner KEL 58	1½" x 1½" x 4' wood post
No. 4:	Southwest Corner	S.W. Corner KEL 58	1½" x 1½" x 4' wood post

As erected on the ground, each corner monument is marked as described above by scribed metal tags.

The work of location consisted of making a claim map as provided in NRS 517.040.

Dated this 20th day of April, 2004

SIGNATURE OF LOCATOR

By:

Signature

H. H. Tonking, Agent

Nevada - Lode Certificate of Location - NRS. 517.050

187740

BOOK 381 PAGE 268

**CERTIFICATE OF LOCATION
LODE MINING CLAIM**

BOOK 381 PAGE 269
OFFICIAL RECORDS
RECORDED AT THE REQUEST OF
White Knight U.S. Inc
2004 MAY 17 PM 2:52

EUREKA COUNTY, NEVADA
M.N. REDEALTY RECORDER
FILE NO. FEES 20, 50

187741

TO ALL WHOM IT MAY CONCERN:

The undersigned hereby certifies that he has caused to be located the
KEL 59 Lode Mining Claim in the following quarter sections(s):

<u>1/4</u>	<u>Section</u>	<u>Township</u>	<u>Range</u>	<u>Meridian</u>
NE	25	22 NORTH	49 EAST	MDB&M
SE	25	22 NORTH	49 EAST	MDB&M

in Eureka County, Nevada, on the 22ND day of February, 2004.

RECORDER'S STAMP

Name and mailing address of locator is: White Knight (U.S.) Inc.
121 Woodland Avenue, Suite 140
Reno, NV 89523

The Claim is approximately 1500 feet long and 600 feet wide, such that 10 feet are claimed in a North 60° East direction and 1490 feet in a South 60° West direction from the point of discovery (monument of location), at which the Notice of Location was posted, together with 300 feet on each side of the monument of location and center line of the Claim. The general course of the lode or vein is from the North 60° East to the South 60° West direction.

The number, location and markings on each corner monument are as follows:

<u>Location</u>	<u>Markings</u>	<u>Description</u>
No. 1: Northwest Corner	N.W. Corner KEL 59	1½" x 1½" x 4' wood post
No. 2: Northeast Corner	N.E. Corner KEL 59	1½" x 1½" x 4' wood post
No. 3: Southeast Corner	S.E. Corner KEL 59	1½" x 1½" x 4' wood post
No. 4: Southwest Corner	S.W. Corner KEL 59	1½" x 1½" x 4' wood post

As erected on the ground, each corner monument is marked as described above by scribed metal tags.

The work of location consisted of making a claim map as provided in NRS 517.040.

Dated this 20th day of April, 2004

SIGNATURE OF LOCATOR

By: _____

Signature

H. H. Tonking, Agent

Nevada – Lode Certificate of Location – NRS. 517.050

187741

BOOK 381 PAGE 269

**CERTIFICATE OF LOCATION
LODE MINING CLAIM**

TO ALL WHOM IT MAY CONCERN:

The undersigned hereby certifies that he has caused to be located the
KEL 60 Lode Mining Claim in the following quarter sections(s):

<u>1/4</u>	<u>Section</u>	<u>Township</u>	<u>Range</u>	<u>Meridian</u>
NE	25	22 NORTH	49 EAST	MDB&M
SE	25	22 NORTH	49 EAST	MDB&M
NW	30	22 NORTH	50 EAST	MDB&M
SW	30	22 NORTH	50 EAST	MDB&M

in Eureka County, Nevada, on the 22ND day of February, 2004.

Name and mailing address of locator is: White Knight (U.S.) Inc.
121 Woodland Avenue, Suite 140
Reno, NV 89523

The Claim is approximately 1500 feet long and 600 feet wide, such that 1490 feet are claimed in a North 60° East direction and 10 feet in a South 60° West direction from the point of discovery (monument of location), at which the Notice of Location was posted, together with 300 feet on each side of the monument of location and center line of the Claim. The general course of the lode or vein is from the North 60° East to the South 60° West direction.

The number, location and markings on each corner monument are as follows:

	<u>Location</u>	<u>Markings</u>	<u>Description</u>
No. 1:	Northwest Corner	N.W. Corner KEL 60	1½" x 1½" x 4' wood post
No. 2:	Northeast Corner	N.E. Corner KEL 60	1½" x 1½" x 4' wood post
No. 3:	Southeast Corner	S.E. Corner KEL 60	1½" x 1½" x 4' wood post
No. 4:	Southwest Corner	S.W. Corner KEL 60	1½" x 1½" x 4' wood post

As erected on the ground, each corner monument is marked as described above by scribed metal tags.

The work of location consisted of making a claim map as provided in NRS 517.040.

Dated this 20th day of April, 2004

SIGNATURE OF LOCATOR

By: _____

Signature

H. H. Tonking, Agent

BOOK 381 PAGE 270
OFFICIAL RECORDS
RECORDED AT THE REQUEST OF
White Knight U.S. Inc.
2004 MAY 17 PM 2:52

EUREKA COUNTY, NEVADA
M.N. REBALANCE RECORDER
FILE NO. FEES 20.50

187742

RECORDER'S STAMP

Nevada - Lode Certificate of Location - NRS. 517.050

187742

BOOK 381 PAGE 270

**CERTIFICATE OF LOCATION
LODE MINING CLAIM**

BOOK 381 PAGE 271
OFFICIAL RECORDS
RECORDED AT THE REQUEST OF
White Knight Inc
2004 MAY 17 PM 2: 52

EUREKA COUNTY, NEVADA
M.N. REBALEATI, RECORDER
FILE NO. FEES 20.50

TO ALL WHOM IT MAY CONCERN:

The undersigned hereby certifies that he has caused to be located the
KEL 61 Lode Mining Claim in the following quarter sections(s):

187743

<u>1/4</u>	<u>Section</u>	<u>Township</u>	<u>Range</u>	<u>Meridian</u>
<u>SE</u>	<u>25</u>	<u>22 NORTH</u>	<u>49 EAST</u>	<u>MDB&M</u>

in Eureka County, Nevada, on the 22ND day of February, 2004.

RECORDER'S STAMP

Name and mailing address of locator is: White Knight (U.S.) Inc.
121 Woodland Avenue, Suite 140
Reno, NV 89523

The Claim is approximately 1500 feet long and 600 feet wide, such that 10 feet are claimed in a North 60° East direction and 1490 feet in a South 60° West direction from the point of discovery (monument of location). at which the Notice of Location was posted, together with 300 feet on each side of the monument of location and center line of the Claim. The general course of the lode or vein is from the North 60° East to the South 60° West direction.

The number, location and markings on each corner monument are as follows:

	<u>Location</u>	<u>Markings</u>	<u>Description</u>
No. 1:	Northwest Corner	N.W. Corner KEL 61	1½" x 1½" x 4' wood post
No. 2:	Northeast Corner	N.E. Corner KEL 61	1½" x 1½" x 4' wood post
No. 3:	Southeast Corner	S.E. Corner KEL 61	1½" x 1½" x 4' wood post
No. 4:	Southwest Corner	S.W. Corner KEL 61	1½" x 1½" x 4' wood post

As erected on the ground, each corner monument is marked as described above by scribed metal tags.

The work of location consisted of making a claim map as provided in NRS 517.040.

Dated this 20th day of April, 2004

SIGNATURE OF LOCATOR

By:

H. H. Tonking
Signature

H. H. Tonking, Agent

Nevada – Lode Certificate of Location – NRS. 517.050

187743

BOOK 381 | PAGE 271

**CERTIFICATE OF LOCATION
LODE MINING CLAIM**

BOOK 381 PAGE 272
OFFICIAL RECORDS
RECORDED AT THE REQUEST OF
White Knight U.S. Inc
2004 MAY 17 PM 2:52

EUREKA COUNTY, NEVADA
M.N. REBALEATI, RECORDER
FILE NO. _____ FEES 20.50

TO ALL WHOM IT MAY CONCERN:

The undersigned hereby certifies that he has caused to be located the
KEL 62 Lode Mining Claim in the following quarter sections(s):

187744

<u>1/4</u>	<u>Section</u>	<u>Township</u>	<u>Range</u>	<u>Meridian</u>
SE	25	22 NORTH	49 EAST	MDB&M
SW	30	22 NORTH	50 EAST	MDB&M
NW	30	22 NORTH	50 EAST	MDB&M

in Eureka County, Nevada, on the 22ND day of February, 2004.

RECORDER'S STAMP

Name and mailing address of locator is: White Knight (U.S.) Inc.
121 Woodland Avenue, Suite 140
Reno, NV 89523

The Claim is approximately 1500 feet long and 600 feet wide, such that 1490 feet are claimed in a North 60° East direction and 10 feet in a South 60° West direction from the point of discovery (monument of location), at which the Notice of Location was posted, together with 300 feet on each side of the monument of location and center line of the Claim. The general course of the lode or vein is from the North 60° East to the South 60° West direction.

The number, location and markings on each corner monument are as follows:

	<u>Location</u>	<u>Markings</u>	<u>Description</u>
No. 1:	Northwest Corner	N.W. Corner KEL 62	1½" x 1½" x 4' wood post
No. 2:	Northeast Corner	N.E. Corner KEL 62	1½" x 1½" x 4' wood post
No. 3:	Southeast Corner	S.E. Corner KEL 62	1½" x 1½" x 4' wood post
No. 4:	Southwest Corner	S.W. Corner KEL 62	1½" x 1½" x 4' wood post

As erected on the ground, each corner monument is marked as described above by scribed metal tags.

The work of location consisted of making a claim map as provided in NRS 517.040.

Dated this 20th day of April, 2004

SIGNATURE OF LOCATOR

By: _____

Signature

H. H. Tonking, Agent

Nevada - Lode Certificate of Location - NRS. 517.050

187744

BOOK 381 PAGE 272

**CERTIFICATE OF LOCATION
LODE MINING CLAIM**

TO ALL WHOM IT MAY CONCERN:

The undersigned hereby certifies that he has caused to be located the
KEL 63 Lode Mining Claim in the following quarter sections(s):

<u>1/4</u>	<u>Section</u>	<u>Township</u>	<u>Range</u>	<u>Meridian</u>
SE	25	22 NORTH	49 EAST	MDB&M
SW	30	22 NORTH	50 EAST	MDB&M

in Eureka County, Nevada, on the 22ND day of February, 2004.

Name and mailing address of locator is: White Knight (U.S.) Inc.
121 Woodland Avenue, Suite 140
Reno, NV 89523

The Claim is approximately 1500 feet long and 600 feet wide, such that 10 feet are claimed in a North 60° East direction and 1490 feet in a South 60° West direction from the point of discovery (monument of location), at which the Notice of Location was posted, together with 300 feet on each side of the monument of location and center line of the Claim. The general course of the lode or vein is from the North 60° East to the South 60° West direction.

The number, location and markings on each corner monument are as follows:

	<u>Location</u>	<u>Markings</u>	<u>Description</u>
No. 1:	Northwest Corner	N.W. Corner KEL 63	1½" x 1½" x 4' wood post
No. 2:	Northeast Corner	N.E. Corner KEL 63	1½" x 1½" x 4' wood post
No. 3:	Southeast Corner	S.E. Corner KEL 63	1½" x 1½" x 4' wood post
No. 4:	Southwest Corner	S.W. Corner KEL 63	1½" x 1½" x 4' wood post

As erected on the ground, each corner monument is marked as described above by scribed metal tags.

The work of location consisted of making a claim map as provided in NRS 517.040.

Dated this 20th day of April, 2004

SIGNATURE OF LOCATOR

By: _____

Signature

H. H. Tonking, Agent

BOOK 381 PAGE 273
OFFICIAL RECORDS
RECORDED AT THE REQUEST OF
White Knight U.S. Inc
2004 MAY 17 PM 2:52

EUREKA COUNTY, NEVADA
M.H. REBALEATI, RECORDER
FILE NO. **187745**
FEES 20.50

RECORDER'S STAMP

**CERTIFICATE OF LOCATION
LODE MINING CLAIM**

TO ALL WHOM IT MAY CONCERN:

The undersigned hereby certifies that he has caused to be located the
KEL 64 Lode Mining Claim in the following quarter sections(s):

<u>1/4</u>	<u>Section</u>	<u>Township</u>	<u>Range</u>	<u>Meridian</u>
SE	25	22 NORTH	49 EAST	MDB&M
SW	30	22 NORTH	50 EAST	MDB&M

in Eureka County, Nevada, on the 22ND day of February, 2004.

RECORDER'S STAMP

Name and mailing address of locator is: White Knight (U.S.) Inc.
121 Woodland Avenue, Suite 140
Reno, NV 89523

The Claim is approximately 1500 feet long and 600 feet wide, such that 1490 feet are claimed in a North 60° East direction and 10 feet in a South 60° West direction from the point of discovery (monument of location), at which the Notice of Location was posted, together with 300 feet on each side of the monument of location and center line of the Claim. The general course of the lode or vein is from the North 60° East to the South 60° West direction.

The number, location and markings on each corner monument are as follows:

	<u>Location</u>	<u>Markings</u>	<u>Description</u>
No. 1:	Northwest Corner	N.W. Corner KEL 64	1½" x 1½" x 4' wood post
No. 2:	Northeast Corner	N.E. Corner KEL 64	1½" x 1½" x 4' wood post
No. 3:	Southeast Corner	S.E. Corner KEL 64	1½" x 1½" x 4' wood post
No. 4:	Southwest Corner	S.W. Corner KEL 64	1½" x 1½" x 4' wood post

As erected on the ground, each corner monument is marked as described above by scribed metal tags.

The work of location consisted of making a claim map as provided in NRS 517.040.

Dated this 20th day of April, 2004

SIGNATURE OF LOCATOR

By: _____

Signature

H. H. Tonking, Agent

BOOK 381 PAGE 274
OFFICIAL RECORDS
RECORDED AT THE REQUEST OF
White Knight Inc.
2004 MAY 17 PM 2:52

EUREKA COUNTY, NEVADA
M.N. REBALEATI, RECORDER
FILE NO. 187746 FEES 20.50

Nevada - Lode Certificate of Location - NRS. 517.050

187746

BOOK 381 PAGE 274

**CERTIFICATE OF LOCATION
LODE MINING CLAIM**

BOOK 381 PAGE 275
OFFICIAL RECORDS
RECORDED AT THE REQUEST OF
White Knight U.S. Inc.
2004 MAY 17 PM 2:53

EUREKA COUNTY, NEVADA
M.N. REBALANCE RECORD
FILE NO. **187747** FEES \$20.50

TO ALL WHOM IT MAY CONCERN:

The undersigned hereby certifies that he has caused to be located the
KEL 65 Lode Mining Claim in the following quarter sections(s):

<u>1/4</u>	<u>Section</u>	<u>Township</u>	<u>Range</u>	<u>Meridian</u>
SE	25	22 NORTH	49 EAST	MDB&M
NE	36	22 NORTH	49 EAST	MDB&M
SW	30	22 NORTH	50 EAST	MDB&M

in Eureka County, Nevada, on the 22ND day of February, 2004.

RECORDER'S STAMP

Name and mailing address of locator is: White Knight (U.S.) Inc.
121 Woodland Avenue, Suite 140
Reno, NV 89523

The Claim is approximately 1500 feet long and 600 feet wide, such that 10 feet are claimed in a North 60° East direction and 1490 feet in a South 60° West direction from the point of discovery (monument of location), at which the Notice of Location was posted, together with 300 feet on each side of the monument of location and center line of the Claim. The general course of the lode or vein is from the North 60° East to the South 60° West direction.

The number, location and markings on each corner monument are as follows:

	<u>Location</u>	<u>Markings</u>	<u>Description</u>
No. 1:	Northwest Corner	N.W. Corner KEL 65	1½" x 1½" x 4' wood post
No. 2:	Northeast Corner	N.E. Corner KEL 65	1½" x 1½" x 4' wood post
No. 3:	Southeast Corner	S.E. Corner KEL 65	1½" x 1½" x 4' wood post
No. 4:	Southwest Corner	S.W. Corner KEL 65	1½" x 1½" x 4' wood post

As erected on the ground, each corner monument is marked as described above by scribed metal tags.

The work of location consisted of making a claim map as provided in NRS 517.040.

Dated this 20th day of April, 2004

SIGNATURE OF LOCATOR

By:

Signature

H. H. Tonking, Agent

Nevada - Lode Certificate of Location - NRS. 517.050

187747

BOOK 381 PAGE 275

**CERTIFICATE OF LOCATION
LODE MINING CLAIM**

BOOK 381 PAGE 276
OFFICIAL RECORDS
RECORDED AT THE REQUEST OF
White Knight U.S. Inc.
2004 MAY 17 PM 2:53

EUREKA COUNTY, NEVADA
M.N. REBALEATI, RECORDER
FILE NO. FEES 20.50

TO ALL WHOM IT MAY CONCERN:

The undersigned hereby certifies that he has caused to be located the
KEL 66 Lode Mining Claim in the following quarter sections(s):

187748

<u>1/4</u>	<u>Section</u>	<u>Township</u>	<u>Range</u>	<u>Meridian</u>
SW	30	22 NORTH	50 EAST	MDB&M

in Eureka County, Nevada, on the 22ND day of February, 2004.

RECORDER'S STAMP

Name and mailing address of locator is: White Knight (U.S.) Inc.
121 Woodland Avenue, Suite 140
Reno, NV 89523

The Claim is approximately 1500 feet long and 600 feet wide, such that 1490 feet are claimed in a North 60° East direction and 10 feet in a South 60° West direction from the point of discovery (monument of location), at which the Notice of Location was posted, together with 300 feet on each side of the monument of location and center line of the Claim. The general course of the lode or vein is from the North 60° East to the South 60° West direction.

The number, location and markings on each corner monument are as follows:

	<u>Location</u>	<u>Markings</u>	<u>Description</u>
No. 1:	Northwest Corner	N.W. Corner KEL 66	1½" x 1½" x 4' wood post
No. 2:	Northeast Corner	N.E. Corner KEL 66	1½" x 1½" x 4' wood post
No. 3:	Southeast Corner	S.E. Corner KEL 66	1½" x 1½" x 4' wood post
No. 4:	Southwest Corner	S.W. Corner KEL 66	1½" x 1½" x 4' wood post

As erected on the ground, each corner monument is marked as described above by scribed metal tags.

The work of location consisted of making a claim map as provided in NRS 517.040.

Dated this 20th day of April, 2004

SIGNATURE OF LOCATOR

By:

Signature

H. H. Tonking, Agent

Nevada - Lode Certificate of Location - NRS. 517.050

187748

BOOK 381 PAGE 276

**CERTIFICATE OF LOCATION
LODE MINING CLAIM**

TO ALL WHOM IT MAY CONCERN:

The undersigned hereby certifies that he has caused to be located the
KEL 67 Lode Mining Claim in the following quarter sections(s):

<u>1/4</u>	<u>Section</u>	<u>Township</u>	<u>Range</u>	<u>Meridian</u>
SE	25	22 NORTH	49 EAST	MDB&M
NE	36	22 NORTH	49 EAST	MDB&M
SW	30	22 NORTH	50 EAST	MDB&M
NW	31	22 NORTH	50 EAST	MDB&M

in Eureka County, Nevada, on the 22ND day of February, 2004.

Name and mailing address of locator is: White Knight (U.S.) Inc.
121 Woodland Avenue, Suite 140
Reno, NV 89523

The Claim is approximately 1500 feet long and 600 feet wide, such that 10 feet are claimed in a North 60° East direction and 1490 feet in a South 60° West direction from the point of discovery (monument of location), at which the Notice of Location was posted, together with 300 feet on each side of the monument of location and center line of the Claim. The general course of the lode or vein is from the North 60° East to the South 60° West direction.

The number, location and markings on each corner monument are as follows:

	<u>Location</u>	<u>Markings</u>	<u>Description</u>
No. 1:	Northwest Corner	N.W. Corner KEL 67	1½" x 1½" x 4' wood post
No. 2:	Northeast Corner	N.E. Corner KEL 67	1½" x 1½" x 4' wood post
No. 3:	Southeast Corner	S.E. Corner KEL 67	1½" x 1½" x 4' wood post
No. 4:	Southwest Corner	S.W. Corner KEL 67	1½" x 1½" x 4' wood post

As erected on the ground, each corner monument is marked as described above by scribed metal tags.

The work of location consisted of making a claim map as provided in NRS 517.040.

Dated this 20th day of April, 2004

SIGNATURE OF LOCATOR

By:

Signature

H. H. Tonking, Agent

BOOK 381 PAGE 277
OFFICIAL RECORDS
RECORDED AT THE REQUEST OF
White Knight U.S. Inc.
2004 MAY 17 PM 2:53

EUREKA COUNTY, NEVADA
M.N. REBALEATI, RECORDER
FILE NO. FEES 20.50

187749

RECORDER'S STAMP

Nevada - Lode Certificate of Location - NRS. 517.050

187749

BOOK 381 PAGE 277

**CERTIFICATE OF LOCATION
LODE MINING CLAIM**

BOOK 381 PAGE 278
OFFICIAL RECORDS
RECORDED AT THE REQUEST OF
White Knight U.S. Inc.
2004 MAY 17 PM 2:53

EUREKA COUNTY, NEVADA
M.H. REBALEATI, RECORDER
FILE NO. FEES 20.50

TO ALL WHOM IT MAY CONCERN:

The undersigned hereby certifies that he has caused to be located the
KEL 68 Lode Mining Claim in the following quarter sections(s):

187750

<u>1/4</u>	<u>Section</u>	<u>Township</u>	<u>Range</u>	<u>Meridian</u>
<u>SW</u>	<u>30</u>	<u>22 NORTH</u>	<u>50 EAST</u>	<u>MDB&M</u>

in Eureka County, Nevada, on the 22ND day of February, 2004.

RECORDER'S STAMP

Name and mailing address of locator is: White Knight (U.S.) Inc.
121 Woodland Avenue, Suite 140
Reno, NV 89523

The Claim is approximately 1500 feet long and 600 feet wide, such that 1490 feet are claimed in a North 60° East direction and 10 feet in a South 60° West direction from the point of discovery (monument of location), at which the Notice of Location was posted, together with 300 feet on each side of the monument of location and center line of the Claim. The general course of the lode or vein is from the North 60° East to the South 60° West direction.

The number, location and markings on each corner monument are as follows:

	<u>Location</u>	<u>Markings</u>	<u>Description</u>
No. 1:	Northwest Corner	N.W. Corner KEL 68	1½" x 1½" x 4' wood post
No. 2:	Northeast Corner	N.E. Corner KEL 68	1½" x 1½" x 4' wood post
No. 3:	Southeast Corner	S.E. Corner KEL 68	1½" x 1½" x 4' wood post
No. 4:	Southwest Corner	S.W. Corner KEL 68	1½" x 1½" x 4' wood post

As erected on the ground, each corner monument is marked as described above by scribed metal tags.

The work of location consisted of making a claim map as provided in NRS 517.040.

Dated this 20th day of April, 2004

SIGNATURE OF LOCATOR

By:

Signature

H. H. Tonking, Agent

Nevada – Lode Certificate of Location – NRS. 517.050

187750

BOOK 381 | PAGE 278

**CERTIFICATE OF LOCATION
LODE MINING CLAIM**

BOOK 381 PAGE 279
OFFICIAL RECORDS
RECORDED AT THE REQUEST OF
White Knight U.S. Inc
2004 MAY 17 PM 2:53

EUREKA COUNTY, NEVADA
M.N. REBALEATI, RECORDER
FILE NO. FEES 24.50

187751

TO ALL WHOM IT MAY CONCERN:

The undersigned hereby certifies that he has caused to be located the
KEL 69 Lode Mining Claim in the following quarter sections(s):

<u>1/4</u>	<u>Section</u>	<u>Township</u>	<u>Range</u>	<u>Meridian</u>
NE	11	22 NORTH	49 EAST	MDB&M
SE	11	22 NORTH	49 EAST	MDB&M

in Eureka County, Nevada, on the 23RD day of February, 2004.

RECORDER'S STAMP

Name and mailing address of locator is: White Knight (U.S.) Inc.
121 Woodland Avenue, Suite 140
Reno, NV 89523

The Claim is approximately 1500 feet long and 600 feet wide, such that 10 feet are claimed in a North 60° East direction and 1490 feet in a South 60° West direction from the point of discovery (monument of location), at which the Notice of Location was posted, together with 300 feet on each side of the monument of location and center line of the Claim. The general course of the lode or vein is from the North 60° East to the South 60° West direction.

The number, location and markings on each corner monument are as follows:

	<u>Location</u>	<u>Markings</u>	<u>Description</u>
No. 1:	Northwest Corner	N.W. Corner KEL 69	1½" x 1½" x 4' wood post
No. 2:	Northeast Corner	N.E. Corner KEL 69	1½" x 1½" x 4' wood post
No. 3:	Southeast Corner	S.E. Corner KEL 69	1½" x 1½" x 4' wood post
No. 4:	Southwest Corner	S.W. Corner KEL 69	1½" x 1½" x 4' wood post

As erected on the ground, each corner monument is marked as described above by scribed metal tags.

The work of location consisted of making a claim map as provided in NRS 517.040.

Dated this 20th day of April, 2004

SIGNATURE OF LOCATOR

By:

Signature

H. H. Tonking, Agent

Nevada – Lode Certificate of Location – NRS. 517.050

187751

BOOK 381 | PAGE 279

**CERTIFICATE OF LOCATION
LODE MINING CLAIM**

BOOK **381** PAGE **280**
OFFICIAL RECORDS
RECORDED AT THE REQUEST OF
White Knight U.S. Inc
2004 MAY 17 PM 2:53

EUREKA COUNTY, NEVADA
M.N. REBALEATI, RECORDER
FILE NO. FEES **20.50**

187752

TO ALL WHOM IT MAY CONCERN:

The undersigned hereby certifies that he has caused to be located the
KEL 70 Lode Mining Claim in the following quarter sections(s):

<u>1/4</u>	<u>Section</u>	<u>Township</u>	<u>Range</u>	<u>Meridian</u>
NE	11	22 NORTH	49 EAST	MDB&M
NW	12	22 NORTH	49 EAST	MDB&M

in Eureka County, Nevada, on the 23RD day of February, 2004.

RECORDER'S STAMP

Name and mailing address of locator is: White Knight (U.S.) Inc.
121 Woodland Avenue, Suite 140
Reno, NV 89523

The Claim is approximately 1500 feet long and 600 feet wide, such that 1490 feet are claimed in a North 60° East direction and 10 feet in a South 60° West direction from the point of discovery (monument of location), at which the Notice of Location was posted, together with 300 feet on each side of the monument of location and center line of the Claim. The general course of the lode or vein is from the North 60° East to the South 60° West direction.

The number, location and markings on each corner monument are as follows:

	<u>Location</u>	<u>Markings</u>	<u>Description</u>
No. 1:	Northwest Corner	N.W. Corner KEL 70	1½" x 1½" x 4' wood post
No. 2:	Northeast Corner	N.E. Corner KEL 70	1½" x 1½" x 4' wood post
No. 3:	Southeast Corner	S.E. Corner KEL 70	1½" x 1½" x 4' wood post
No. 4:	Southwest Corner	S.W. Corner KEL 70	1½" x 1½" x 4' wood post

As erected on the ground, each corner monument is marked as described above by scribed metal tags.

The work of location consisted of making a claim map as provided in NRS 517.040.

Dated this 20th day of April, 2004

SIGNATURE OF LOCATOR

By:

Signature

H. H. Tonking, Agent

Nevada - Lode Certificate of Location - NRS. 517.050

187752

BOOK **381** PAGE **280**

**CERTIFICATE OF LOCATION
LODE MINING CLAIM**

BOOK 381 PAGE 281
OFFICIAL RECORDS
RECORDED AT THE REQUEST OF
White Knight Inc.
2004 MAY 17 PM 2:53

EUREKA COUNTY, NEVADA
M.N. REBALEATH RECORDER
FILE NO. FEES 20.50

TO ALL WHOM IT MAY CONCERN:

The undersigned hereby certifies that he has caused to be located the
KEL 71 Lode Mining Claim in the following quarter sections(s):

<u>1/4</u>	<u>Section</u>	<u>Township</u>	<u>Range</u>	<u>Meridian</u>
NE	11	22 NORTH	49 EAST	MDB&M
SE	11	22 NORTH	49 EAST	MDB&M

187753

in Eureka County, Nevada, on the 23RD day of February, 2004.

RECORDER'S STAMP

Name and mailing address of locator is: White Knight (U.S.) Inc.
121 Woodland Avenue, Suite 140
Reno, NV 89523

The Claim is approximately 1500 feet long and 600 feet wide, such that 10 feet are claimed in a North 60° East direction and 1490 feet in a South 60° West direction from the point of discovery (monument of location), at which the Notice of Location was posted, together with 300 feet on each side of the monument of location and center line of the Claim. The general course of the lode or vein is from the North 60° East to the South 60° West direction.

The number, location and markings on each corner monument are as follows:

	<u>Location</u>	<u>Markings</u>	<u>Description</u>
No. 1:	Northwest Corner	N.W. Corner KEL 71	1½" x 1½" x 4' wood post
No. 2:	Northeast Corner	N.E. Corner KEL 71	1½" x 1½" x 4' wood post
No. 3:	Southeast Corner	S.E. Corner KEL 71	1½" x 1½" x 4' wood post
No. 4:	Southwest Corner	S.W. Corner KEL 71	1½" x 1½" x 4' wood post

As erected on the ground, each corner monument is marked as described above by scribed metal tags.

The work of location consisted of making a claim map as provided in NRS 517.040.

Dated this 20th day of April, 2004

SIGNATURE OF LOCATOR

By:

Signature

H. H. Tonking, Agent

Nevada - Lode Certificate of Location - NRS 517.050

187753

BOOK 381 | PAGE 281

**CERTIFICATE OF LOCATION
LODE MINING CLAIM**

TO ALL WHOM IT MAY CONCERN:

The undersigned hereby certifies that he has caused to be located the
KEL 72 Lode Mining Claim in the following quarter sections(s):

<u>1/4</u>	<u>Section</u>	<u>Township</u>	<u>Range</u>	<u>Meridian</u>
NE	11	22 NORTH	49 EAST	MDB&M
SE	11	22 NORTH	49 EAST	MDB&M
NW	12	22 NORTH	49 EAST	MDB&M

in Eureka County, Nevada, on the 23RD day of February, 2004.

Name and mailing address of locator is: White Knight (U.S.) Inc.
121 Woodland Avenue, Suite 140
Reno, NV 89523

The Claim is approximately 1500 feet long and 600 feet wide, such that 1490 feet are claimed in a North 60° East direction and 10 feet in a South 60° West direction from the point of discovery (monument of location), at which the Notice of Location was posted, together with 300 feet on each side of the monument of location and center line of the Claim. The general course of the lode or vein is from the North 60° East to the South 60° West direction.

The number, location and markings on each corner monument are as follows:

	<u>Location</u>	<u>Markings</u>	<u>Description</u>
No. 1:	Northwest Corner	N.W. Corner KEL 72	1½" x 1½" x 4' wood post
No. 2:	Northeast Corner	N.E. Corner KEL 72	1½" x 1½" x 4' wood post
No. 3:	Southeast Corner	S.E. Corner KEL 72	1½" x 1½" x 4' wood post
No. 4:	Southwest Corner	S.W. Corner KEL 72	1½" x 1½" x 4' wood post

As erected on the ground, each corner monument is marked as described above by scribed metal tags.

The work of location consisted of making a claim map as provided in NRS 517.040.

Dated this 20th day of April, 2004

SIGNATURE OF LOCATOR

By:


Signature

H. H. Tonking, Agent

BOOK 381 PAGE 282
OFFICIAL RECORDS
RECORDED AT THE REQUEST OF
White Knight U.S. Inc
2004 MAY 17 PM 2: 53

EUREKA COUNTY, NEVADA
M.H. REDELEATH, RECORDER
FILE NO. 187754 FEES 20.50

RECORDER'S STAMP

**CERTIFICATE OF LOCATION
LODE MINING CLAIM**

BOOK 381 PAGE 283
OFFICIAL RECORDS
RECORDED AT THE REQUEST OF
White Knight U.S. Inc
2004 MAY 17 PM 2:53

EUREKA COUNTY, NEVADA
M.N. REBALEATI, RECORDER
FILE NO. FEES 20.50

187755

TO ALL WHOM IT MAY CONCERN:

The undersigned hereby certifies that he has caused to be located the
KEL 73 Lode Mining Claim in the following quarter sections(s):

<u>1/4</u>	<u>Section</u>	<u>Township</u>	<u>Range</u>	<u>Meridian</u>
SE	11	22 NORTH	49 EAST	MDB&M

in Eureka County, Nevada, on the 23RD day of February, 2004.

RECORDER'S STAMP

Name and mailing address of locator is: White Knight (U.S.) Inc.
121 Woodland Avenue, Suite 140
Reno, NV 89523

The Claim is approximately 1500 feet long and 600 feet wide, such that 10 feet are claimed in a North 60° East direction and 1490 feet in a South 60° West direction from the point of discovery (monument of location), at which the Notice of Location was posted, together with 300 feet on each side of the monument of location and center line of the Claim. The general course of the lode or vein is from the North 60° East to the South 60° West direction.

The number, location and markings on each corner monument are as follows:

	<u>Location</u>	<u>Markings</u>	<u>Description</u>
No. 1:	Northwest Corner	N.W. Corner KEL 73	1½" x 1½" x 4' wood post
No. 2:	Northeast Corner	N.E. Corner KEL 73	1½" x 1½" x 4' wood post
No. 3:	Southeast Corner	S.E. Corner KEL 73	1½" x 1½" x 4' wood post
No. 4:	Southwest Corner	S.W. Corner KEL 73	1½" x 1½" x 4' wood post

As erected on the ground, each corner monument is marked as described above by scribed metal tags.

The work of location consisted of making a claim map as provided in NRS 517.040.

Dated this 20th day of April, 2004

SIGNATURE OF LOCATOR

By:

Signature

H. H. Tonking, Agent

Nevada - Lode Certificate of Location - NRS. 517.050

187755

BOOK 381 | PAGE 283

**CERTIFICATE OF LOCATION
LODE MINING CLAIM**

TO ALL WHOM IT MAY CONCERN:

The undersigned hereby certifies that he has caused to be located the
KEL 74 Lode Mining Claim in the following quarter sections(s):

<u>1/4</u>	<u>Section</u>	<u>Township</u>	<u>Range</u>	<u>Meridian</u>
SE	11	22 NORTH	49 EAST	MDB&M
NW	12	22 NORTH	49 EAST	MDB&M
SW	12	22 NORTH	49 EAST	MDB&M

in Eureka County, Nevada, on the 23RD day of February, 2004.

Name and mailing address of locator is: White Knight (U.S.) Inc.
121 Woodland Avenue, Suite 140
Reno, NV 89523

The Claim is approximately 1500 feet long and 600 feet wide, such that 1490 feet are claimed in a North 60° East direction and 10 feet in a South 60° West direction from the point of discovery (monument of location), at which the Notice of Location was posted, together with 300 feet on each side of the monument of location and center line of the Claim. The general course of the lode or vein is from the North 60° East to the South 60° West direction.

The number, location and markings on each corner monument are as follows:

	<u>Location</u>	<u>Markings</u>	<u>Description</u>
No. 1:	Northwest Corner	N.W. Corner KEL 74	1½" x 1½" x 4' wood post
No. 2:	Northeast Corner	N.E. Corner KEL 74	1½" x 1½" x 4' wood post
No. 3:	Southeast Corner	S.E. Corner KEL 74	1½" x 1½" x 4' wood post
No. 4:	Southwest Corner	S.W. Corner KEL 74	1½" x 1½" x 4' wood post

As erected on the ground, each corner monument is marked as described above by scribed metal tags.

The work of location consisted of making a claim map as provided in NRS 517.040.

Dated this 20th day of April, 2004

SIGNATURE OF LOCATOR

By:

Signature

H. H. Tonking, Agent

BOOK 381 PAGE 284
OFFICIAL RECORDS
RECORDED AT THE REQUEST OF
White Knight U.S. Inc
2004 MAY 17 PM 2:54

EUREKA COUNTY, NEVADA
M.M. REBALEATI, RECORDER
FILE NO. 187756 FEES 20.50

187756

RECORDER'S STAMP

Nevada -- Lode Certificate of Location -- NRS. 517.050

187756

BOOK 381 PAGE 284

**CERTIFICATE OF LOCATION
LODE MINING CLAIM**

BOOK 381 PAGE 285
OFFICIAL RECORDS
RECORDED AT THE REQUEST OF
White Knight US Inc
2004 MAY 17 PM 2:54

EUREKA COUNTY, NEVADA
M.N. REBALEATI, RECORDER
FILE NO. FEES 20.50

187757

TO ALL WHOM IT MAY CONCERN:

The undersigned hereby certifies that he has caused to be located the
KEL 75 Lode Mining Claim in the following quarter sections(s):

<u>1/4</u>	<u>Section</u>	<u>Township</u>	<u>Range</u>	<u>Meridian</u>
SE	11	22 NORTH	49 EAST	MDB&M

in Eureka County, Nevada, on the 23RD day of February, 2004.

RECORDER'S STAMP

Name and mailing address of locator is: White Knight (U.S.) Inc.
121 Woodland Avenue, Suite 140
Reno, NV 89523

The Claim is approximately 1500 feet long and 600 feet wide, such that 10 feet are claimed in a North 60° East direction and 1490 feet in a South 60° West direction from the point of discovery (monument of location), at which the Notice of Location was posted, together with 300 feet on each side of the monument of location and center line of the Claim. The general course of the lode or vein is from the North 60° East to the South 60° West direction.

The number, location and markings on each corner monument are as follows:

	<u>Location</u>	<u>Markings</u>	<u>Description</u>
No. 1:	Northwest Corner	N.W. Corner KEL 75	1½" x 1½" x 4' wood post
No. 2:	Northeast Corner	N.E. Corner KEL 75	1½" x 1½" x 4' wood post
No. 3:	Southeast Corner	S.E. Corner KEL 75	1½" x 1½" x 4' wood post
No. 4:	Southwest Corner	S.W. Corner KEL 75	1½" x 1½" x 4' wood post

As erected on the ground, each corner monument is marked as described above by scribed metal tags.

The work of location consisted of making a claim map as provided in NRS 517.040.

Dated this 20th day of April, 2004

SIGNATURE OF LOCATOR

By:

Signature

H. H. Tonking, Agent

Nevada - Lode Certificate of Location - NRS 517.050

187757

BOOK 381 | PAGE 285

**CERTIFICATE OF LOCATION
LODE MINING CLAIM**

BOOK 381 PAGE 286
OFFICIAL RECORDS
RECORDED AT THE REQUEST OF
White Knight US Inc
2004 MAY 17 PM 2:54

EUREKA COUNTY, NEVADA
M.N. REBAL EATL RECORDER
FILE NO. FEES 20.50

187758

TO ALL WHOM IT MAY CONCERN:

The undersigned hereby certifies that he has caused to be located the
KEL 76 Lode Mining Claim in the following quarter sections(s):

<u>1/4</u>	<u>Section</u>	<u>Township</u>	<u>Range</u>	<u>Meridian</u>
SE	11	22 NORTH	49 EAST	MDB&M
SW	12	22 NORTH	49 EAST	MDB&M

in Eureka County, Nevada, on the 23RD day of February, 2004.

RECORDER'S STAMP

Name and mailing address of locator is: White Knight (U.S.) Inc.
121 Woodland Avenue, Suite 140
Reno, NV 89523

The Claim is approximately 1500 feet long and 600 feet wide, such that 1490 feet are claimed in a North 60° East direction and 10 feet in a South 60° West direction from the point of discovery (monument of location), at which the Notice of Location was posted, together with 300 feet on each side of the monument of location and center line of the Claim. The general course of the lode or vein is from the North 60° East to the South 60° West direction.

The number, location and markings on each corner monument are as follows:

	<u>Location</u>	<u>Markings</u>	<u>Description</u>
No. 1:	Northwest Corner	N.W. Corner KEL 76	1½" x 1½" x 4' wood post
No. 2:	Northeast Corner	N.E. Corner KEL 76	1½" x 1½" x 4' wood post
No. 3:	Southeast Corner	S.E. Corner KEL 76	1½" x 1½" x 4' wood post
No. 4:	Southwest Corner	S.W. Corner KEL 76	1½" x 1½" x 4' wood post

As erected on the ground, each corner monument is marked as described above by scribed metal tags.

The work of location consisted of making a claim map as provided in NRS 517.040.

Dated this 20th day of April, 2004

SIGNATURE OF LOCATOR

By:

H. H. Tonking
Signature

H. H. Tonking, Agent

Nevada - Lode Certificate of Location - NRS. 517.050

187758

BOOK 381 PAGE 286

**CERTIFICATE OF LOCATION
LODE MINING CLAIM**

TO ALL WHOM IT MAY CONCERN:

The undersigned hereby certifies that he has caused to be located the
KEL 77 Lode Mining Claim in the following quarter sections(s):

<u>1/4</u>	<u>Section</u>	<u>Township</u>	<u>Range</u>	<u>Meridian</u>
SE	11	22 NORTH	49 EAST	MDB&M
NE	14	22 NORTH	49 EAST	MDB&M
SW	12	22 NORTH	49 EAST	MDB&M

in Eureka County, Nevada, on the 23RD day of February, 2004.

RECORDER'S STAMP

Name and mailing address of locator is: White Knight (U.S.) Inc.
121 Woodland Avenue, Suite 140
Reno, NV 89523

The Claim is approximately 1500 feet long and 600 feet wide, such that 10 feet are claimed in a North 60° East direction and 1490 feet in a South 60° West direction from the point of discovery (monument of location), at which the Notice of Location was posted, together with 300 feet on each side of the monument of location and center line of the Claim. The general course of the lode or vein is from the North 60° East to the South 60° West direction.

The number, location and markings on each corner monument are as follows:

	<u>Location</u>	<u>Markings</u>	<u>Description</u>
No. 1:	Northwest Corner	N.W. Corner KEL 77	1½" x 1½" x 4' wood post
No. 2:	Northeast Corner	N.E. Corner KEL 77	1½" x 1½" x 4' wood post
No. 3:	Southeast Corner	S.E. Corner KEL 77	1½" x 1½" x 4' wood post
No. 4:	Southwest Corner	S.W. Corner KEL 77	1½" x 1½" x 4' wood post

As erected on the ground, each corner monument is marked as described above by scribed metal tags.

The work of location consisted of making a claim map as provided in NRS 517.040.

Dated this 20th day of April, 2004

SIGNATURE OF LOCATOR

By:

Signature

H. H. Tonking, Agent

BOOK 381 PAGE 287
OFFICIAL RECORDS
RECORDED AT THE REQUEST OF
White Knight U.S. Inc.
2004 MAY 17 PM 2:54

EUREKA COUNTY, NEVADA
M.N. REBALEATI, RECORDER
FILE NO.

187759

FEES 20.50

**CERTIFICATE OF LOCATION
LODE MINING CLAIM**

BOOK 381 PAGE 288
OFFICIAL RECORDS
RECORDED AT THE REQUEST OF
White Knight U.S. Inc.
2004 MAY 17 PM 2:54

EUREKA COUNTY, NEVADA
H.N. REBALEATI, RECORDER
FILE NO. FEES 20.50

187760

TO ALL WHOM IT MAY CONCERN:

The undersigned hereby certifies that he has caused to be located the
KEL 78 Lode Mining Claim in the following quarter sections(s):

<u>1/4</u>	<u>Section</u>	<u>Township</u>	<u>Range</u>	<u>Meridian</u>
SE	11	22 NORTH	49 EAST	MDB&M
SW	12	22 NORTH	49 EAST	MDB&M

in Eureka County, Nevada, on the 23RD day of February, 2004.

RECORDER'S STAMP

Name and mailing address of locator is: White Knight (U.S.) Inc.
121 Woodland Avenue, Suite 140
Reno, NV 89523

The Claim is approximately 1500 feet long and 600 feet wide, such that 1490 feet are claimed in a North 60° East direction and 10 feet in a South 60° West direction from the point of discovery (monument of location), at which the Notice of Location was posted, together with 300 feet on each side of the monument of location and center line of the Claim. The general course of the lode or vein is from the North 60° East to the South 60° West direction.

The number, location and markings on each corner monument are as follows:

	<u>Location</u>	<u>Markings</u>	<u>Description</u>
No. 1:	Northwest Corner	N.W. Corner KEL 78	1½" x 1½" x 4' wood post
No. 2:	Northeast Corner	N.E. Corner KEL 78	1½" x 1½" x 4' wood post
No. 3:	Southeast Corner	S.E. Corner KEL 78	1½" x 1½" x 4' wood post
No. 4:	Southwest Corner	S.W. Corner KEL 78	1½" x 1½" x 4' wood post

As erected on the ground, each corner monument is marked as described above by scribed metal tags.

The work of location consisted of making a claim map as provided in NRS 517.040.

Dated this 20th day of April, 2004

SIGNATURE OF LOCATOR

By:

Signature H. H. Tonking

H. H. Tonking, Agent

Nevada - Lode Certificate of Location - NRS. 517.050

187760

BOOK 381 PAGE 288

**CERTIFICATE OF LOCATION
LODE MINING CLAIM**

BOOK 381 PAGE 289
OFFICIAL RECORDS
RECORDED AT THE REQUEST OF
White Knight US Inc
2004 MAY 17 PM 2:54

TO ALL WHOM IT MAY CONCERN:

The undersigned hereby certifies that he has caused to be located the
KEL 79 Lode Mining Claim in the following quarter sections(s):

EUREKA COUNTY, NEVADA
M.M. REBALEATI, RECORDER
FILE NO. **187761** FEES 20.50

<u>1/4</u>	<u>Section</u>	<u>Township</u>	<u>Range</u>	<u>Meridian</u>
SE	11	22 NORTH	49 EAST	MDB&M
NE	14	22 NORTH	49 EAST	MDB&M
SW	12	22 NORTH	49 EAST	MDB&M
NW	13	22 NORTH	49 EAST	MDB&M

in Eureka County, Nevada, on the 23RD day of February, 2004.

RECORDER'S STAMP

Name and mailing address of locator is: White Knight (U.S.) Inc.
121 Woodland Avenue, Suite 140
Reno, NV 89523

The Claim is approximately 1500 feet long and 600 feet wide, such that 10 feet are claimed in a North 60° East direction and 1490 feet in a South 60° West direction from the point of discovery (monument of location), at which the Notice of Location was posted, together with 300 feet on each side of the monument of location and center line of the Claim. The general course of the lode or vein is from the North 60° East to the South 60° West direction.

The number, location and markings on each corner monument are as follows:

	<u>Location</u>	<u>Markings</u>	<u>Description</u>
No. 1:	Northwest Corner	N.W. Corner KEL 79	1½" x 1½" x 4" wood post
No. 2:	Northeast Corner	N.E. Corner KEL 79	1½" x 1½" x 4" wood post
No. 3:	Southeast Corner	S.E. Corner KEL 79	1½" x 1½" x 4" wood post
No. 4:	Southwest Corner	S.W. Corner KEL 79	1½" x 1½" x 4" wood post


As erected on the ground, each corner monument is marked as described above by scribed metal tags.

The work of location consisted of making a claim map as provided in NRS 517.040.

Dated this 20th day of April, 2004

SIGNATURE OF LOCATOR

By:

Signature 

H. H. Tonking, Agent

Nevada - Lode Certificate of Location - NRS. 517.050

187761

BOOK 381 PAGE 289

BOOK 381 PAGE 290
OFFICIAL RECORDS
RECORDED AT THE REQUEST OF
White Knight US Inc
2004 MAY 17 PM 2:54

**CERTIFICATE OF LOCATION
LODE MINING CLAIM**

TO ALL WHOM IT MAY CONCERN:

The undersigned hereby certifies that he has caused to be located the
KEL 80 Lode Mining Claim in the following quarter sections(s):

<u>1/4</u>	<u>Section</u>	<u>Township</u>	<u>Range</u>	<u>Meridian</u>
SW	12	22 NORTH	49 EAST	MDB&M

187762

EUREKA COUNTY, NEVADA
M.N. REBALEATI, RECORDER
FILE NO. FEES 20.50

in Eureka County, Nevada, on the 23RD day of February, 2004.

RECORDER'S STAMP

Name and mailing address of locator is: White Knight (U.S.) Inc.
121 Woodland Avenue, Suite 140
Reno, NV 89523

The Claim is approximately 1500 feet long and 600 feet wide, such that 1490 feet are claimed in a North 60° East direction and 10 feet in a South 60° West direction from the point of discovery (monument of location), at which the Notice of Location was posted, together with 300 feet on each side of the monument of location and center line of the Claim. The general course of the lode or vein is from the North 60° East to the South 60° West direction.

The number, location and markings on each corner monument are as follows:

	<u>Location</u>	<u>Markings</u>	<u>Description</u>
No. 1:	Northwest Corner	N.W. Corner KEL 80	1½" x 1½" x 4" wood post
No. 2:	Northeast Corner	N.E. Corner KEL 80	1½" x 1½" x 4" wood post
No. 3:	Southeast Corner	S.E. Corner KEL 80	1½" x 1½" x 4" wood post
No. 4:	Southwest Corner	S.W. Corner KEL 80	1½" x 1½" x 4" wood post

As erected on the ground, each corner monument is marked as described above by scribed metal tags.

The work of location consisted of making a claim map as provided in NRS 517.040.

Dated this 20th day of April, 2004

SIGNATURE OF LOCATOR

By:

Signature

H. H. Tonking, Agent

Nevada - Lode Certificate of Location - NRS. 517.050

187762

BOOK 381 PAGE 290

**CERTIFICATE OF LOCATION
LODE MINING CLAIM**

BOOK 381 PAGE 291
OFFICIAL RECORDS
RECORDED AT THE REQUEST OF
White Knight U.S. Inc
2004 MAY 17 PM 2:54

TO ALL WHOM IT MAY CONCERN:

The undersigned hereby certifies that he has caused to be located the
KEL 81 Lode Mining Claim in the following quarter sections(s):

EUREKA COUNTY, NEVADA
M.N. REDEALING RECORDER
FILE NO. FEES 20.50

187763

<u>1/4</u>	<u>Section</u>	<u>Township</u>	<u>Range</u>	<u>Meridian</u>
NE	14	22 NORTH	49 EAST	MDB&M
NW	13	22 NORTH	49 EAST	MDB&M
SW	12	22 NORTH	49 EAST	MDB&M

in Eureka County, Nevada, on the 23RD day of February, 2004.

RECORDER'S STAMP

Name and mailing address of locator is: White Knight (U.S.) Inc.
121 Woodland Avenue, Suite 140
Reno, NV 89523

The Claim is approximately 1500 feet long and 600 feet wide, such that 10 feet are claimed in a North 60° East direction and 1490 feet in a South 60° West direction from the point of discovery (monument of location), at which the Notice of Location was posted, together with 300 feet on each side of the monument of location and center line of the Claim. The general course of the lode or vein is from the North 60° East to the South 60° West direction.

The number, location and markings on each corner monument are as follows:

	<u>Location</u>	<u>Markings</u>	<u>Description</u>
No. 1:	Northwest Corner	N.W. Corner KEL 81	1½" x 1½" x 4' wood post
No. 2:	Northeast Corner	N.E. Corner KEL 81	1½" x 1½" x 4' wood post
No. 3:	Southeast Corner	S.E. Corner KEL 81	1½" x 1½" x 4' wood post
No. 4:	Southwest Corner	S.W. Corner KEL 81	1½" x 1½" x 4' wood post

As erected on the ground, each corner monument is marked as described above by scribed metal tags.

The work of location consisted of making a claim map as provided in NRS 517.040.

Dated this 20th day of April, 2004

SIGNATURE OF LOCATOR

By: H. H. Tonking
Signature
H. H. Tonking, Agent

Nevada – Lode Certificate of Location – NRS. 517.050

187763

BOOK 381 PAGE 291

**CERTIFICATE OF LOCATION
LODE MINING CLAIM**

TO ALL WHOM IT MAY CONCERN:

The undersigned hereby certifies that he has caused to be located the
KEL 82 Lode Mining Claim in the following quarter sections(s):

<u>1/4</u>	<u>Section</u>	<u>Township</u>	<u>Range</u>	<u>Meridian</u>
SW	12	22 NORTH	49 EAST	MDB&M
NW	13	22 NORTH	49 EAST	MDB&M

in Eureka County, Nevada, on the 23RD day of February, 2004.

Name and mailing address of locator is: White Knight (U.S.) Inc.
121 Woodland Avenue, Suite 140
Reno, NV 89523

The Claim is approximately 1500 feet long and 600 feet wide, such that 1490 feet are claimed in a North 60° East direction and 10 feet in a South 60° West direction from the point of discovery (monument of location), at which the Notice of Location was posted, together with 300 feet on each side of the monument of location and center line of the Claim. The general course of the lode or vein is from the North 60° East to the South 60° West direction.

The number, location and markings on each corner monument are as follows:

	<u>Location</u>	<u>Markings</u>	<u>Description</u>
No. 1:	Northwest Corner	N.W. Corner KEL 82	1½" x 1½" x 4' wood post
No. 2:	Northeast Corner	N.E. Corner KEL 82	1½" x 1½" x 4' wood post
No. 3:	Southeast Corner	S.E. Corner KEL 82	1½" x 1½" x 4' wood post
No. 4:	Southwest Corner	S.W. Corner KEL 82	1½" x 1½" x 4' wood post

As erected on the ground, each corner monument is marked as described above by scribed metal tags.

The work of location consisted of making a claim map as provided in NRS 517.040.

Dated this 20th day of April, 2004

SIGNATURE OF LOCATOR

By: _____

Signature

H. H. Tonking, Agent

BOOK 381 PAGE 292
OFFICIAL RECORDS
RECORDED AT THE REQUEST OF
White Knight U.S. Inc
2004 MAY 17 PM 2:54

EUREKA COUNTY, NEVADA
M.N. REBALEATI, RECORDER
FILE NO. _____ FEES 20.50

187764

RECORDER'S STAMP

Nevada - Lode Certificate of Location - NRS. 517.050

187764

BOOK 381 PAGE 292

BOOK 381 PAGE 293
OFFICIAL RECORDS
RECORDED AT THE REQUEST OF
White Knight U.S. Inc
2004 MAY 17 PM 2:54

**CERTIFICATE OF LOCATION
LODE MINING CLAIM**

TO ALL WHOM IT MAY CONCERN:

The undersigned hereby certifies that he has caused to be located the
KEL 83 Lode Mining Claim in the following quarter sections(s):

187765

EUREKA COUNTY, NEVADA
M.N. REBALEATI, RECORDER
FILE NO. FEES **20.50**

<u>1/4</u>	<u>Section</u>	<u>Township</u>	<u>Range</u>	<u>Meridian</u>
NE	14	22 NORTH	49 EAST	MDB&M
NW	13	22 NORTH	49 EAST	MDB&M

in Eureka County, Nevada, on the 23RD day of February, 2004.

RECORDER'S STAMP

Name and mailing address of locator is: White Knight (U.S.) Inc.
121 Woodland Avenue, Suite 140
Reno, NV 89523

The Claim is approximately 1500 feet long and 600 feet wide, such that 10 feet are claimed in a North 60° East direction and 1490 feet in a South 60° West direction from the point of discovery (monument of location), at which the Notice of Location was posted, together with 300 feet on each side of the monument of location and center line of the Claim. The general course of the lode or vein is from the North 60° East to the South 60° West direction.

The number, location and markings on each corner monument are as follows:

	<u>Location</u>	<u>Markings</u>	<u>Description</u>
No. 1:	Northwest Corner	N.W. Corner KEL 83	1½" x 1½" x 4' wood post
No. 2:	Northeast Corner	N.E. Corner KEL 83	1½" x 1½" x 4' wood post
No. 3:	Southeast Corner	S.E. Corner KEL 83	1½" x 1½" x 4' wood post
No. 4:	Southwest Corner	S.W. Corner KEL 83	1½" x 1½" x 4' wood post

As erected on the ground, each corner monument is marked as described above by scribed metal tags.

The work of location consisted of making a claim map as provided in NRS 517.040.

Dated this 20th day of April, 2004

SIGNATURE OF LOCATOR

By:

Signature

H. H. Tonking, Agent

Nevada - Lode Certificate of Location - NRS. 517.050

187765

BOOK 381 | PAGE 293

**CERTIFICATE OF LOCATION
LODE MINING CLAIM**

TO ALL WHOM IT MAY CONCERN:

The undersigned hereby certifies that he has caused to be located the
KEL 84 Lode Mining Claim in the following quarter sections(s):

<u>1/4</u>	<u>Section</u>	<u>Township</u>	<u>Range</u>	<u>Meridian</u>
SW	12	22 NORTH	49 EAST	MDB&M
NW	13	22 NORTH	49 EAST	MDB&M

in Eureka County, Nevada, on the 23RD day of February, 2004.

Name and mailing address of locator is: White Knight (U.S.) Inc.
121 Woodland Avenue, Suite 140
Reno, NV 89523

The Claim is approximately 1500 feet long and 600 feet wide, such that 1490 feet are claimed in a North 60° East direction and 10 feet in a South 60° West direction from the point of discovery (monument of location), at which the Notice of Location was posted, together with 300 feet on each side of the monument of location and center line of the Claim. The general course of the lode or vein is from the North 60° East to the South 60° West direction.

The number, location and markings on each corner monument are as follows:

	<u>Location</u>	<u>Markings</u>	<u>Description</u>
No. 1:	Northwest Corner	N.W. Corner KEL 84	1½" x 1½" x 4' wood post
No. 2:	Northeast Corner	N.E. Corner KEL 84	1½" x 1½" x 4' wood post
No. 3:	Southeast Corner	S.E. Corner KEL 84	1½" x 1½" x 4' wood post
No. 4:	Southwest Corner	S.W. Corner KEL 84	1½" x 1½" x 4' wood post

As erected on the ground, each corner monument is marked as described above by scribed metal tags.

The work of location consisted of making a claim map as provided in NRS 517.040.

Dated this 20th day of April, 2004

SIGNATURE OF LOCATOR

By:

Signature

H. H. Tonking, Agent

BOOK 381 PAGE 294
OFFICIAL RECORDS
RECORDED AT THE REQUEST OF
White Knight U.S. Inc.
2004 MAY 17 PM 2:54

EUREKA COUNTY, NEVADA
M.N. REBALEATI, RECORDER
FILE NO. FEES 20.50

187766

RECORDER'S STAMP

187766

BOOK 381 PAGE 294

**CERTIFICATE OF LOCATION
LODE MINING CLAIM**

TO ALL WHOM IT MAY CONCERN:

The undersigned hereby certifies that he has caused to be located the
KEL 85 Lode Mining Claim in the following quarter sections(s):

<u>1/4</u>	<u>Section</u>	<u>Township</u>	<u>Range</u>	<u>Meridian</u>
NE	14	22 NORTH	49 EAST	MDB&M
NW	13	22 NORTH	49 EAST	MDB&M

in Eureka County, Nevada, on the 23RD day of February, 2004.

Name and mailing address of locator is: White Knight (U.S.) Inc.
121 Woodland Avenue, Suite 140
Reno, NV 89523

The Claim is approximately 1500 feet long and 600 feet wide, such that 10 feet are claimed in a North 60° East direction and 1490 feet in a South 60° West direction from the point of discovery (monument of location), at which the Notice of Location was posted, together with 300 feet on each side of the monument of location and center line of the Claim. The general course of the lode or vein is from the North 60° East to the South 60° West direction.

The number, location and markings on each corner monument are as follows:

	<u>Location</u>	<u>Markings</u>	<u>Description</u>
No. 1:	Northwest Corner	N.W. Corner KEL 85	1½" x 1½" x 4' wood post
No. 2:	Northeast Corner	N.E. Corner KEL 85	1½" x 1½" x 4' wood post
No. 3:	Southeast Corner	S.E. Corner KEL 85	1½" x 1½" x 4' wood post
No. 4:	Southwest Corner	S.W. Corner KEL 85	1½" x 1½" x 4' wood post

As erected on the ground, each corner monument is marked as described above by scribed metal tags.

The work of location consisted of making a claim map as provided in NRS 517.040.

Dated this 20th day of April, 2004

SIGNATURE OF LOCATOR

By:

Signature

H. H. Tonking, Agent

BOOK 381 PAGE 295
OFFICIAL RECORDS
RECORDED AT THE REQUEST OF
White Knight U.S. Inc
2004 MAY 17 PM 2:54

EUREKA COUNTY, NEVADA
M.N. REBALEATI, RECORDER
FILE NO. FEES 20.50

187767

RECORDER'S STAMP

187767

BOOK 381 PAGE 295

**CERTIFICATE OF LOCATION
LODE MINING CLAIM**

BOOK 381 PAGE 296
OFFICIAL RECORDS
RECORDED AT THE REQUEST OF
White Knight U.S. Inc
2004 MAY 17 PM 2:55

EUREKA COUNTY, NEVADA
M.N. REBALEATI, RECORDER
FILE NO. FEES 20.50

187768

TO ALL WHOM IT MAY CONCERN:

The undersigned hereby certifies that he has caused to be located the
KEL 86 Lode Mining Claim in the following quarter sections(s):

<u>1/4</u>	<u>Section</u>	<u>Township</u>	<u>Range</u>	<u>Meridian</u>
<u>NW</u>	<u>13</u>	<u>22 NORTH</u>	<u>49 EAST</u>	<u>MDB&M</u>

in Eureka County, Nevada, on the 23RD day of February, 2004.

RECORDER'S STAMP

Name and mailing address of locator is: White Knight (U.S.) Inc.
121 Woodland Avenue, Suite 140
Reno, NV 89523

The Claim is approximately 1500 feet long and 600 feet wide, such that 1490 feet are claimed in a North 60° East direction and 10 feet in a South 60° West direction from the point of discovery (monument of location), at which the Notice of Location was posted, together with 300 feet on each side of the monument of location and center line of the Claim. The general course of the lode or vein is from the North 60° East to the South 60° West direction.

The number, location and markings on each corner monument are as follows:

	<u>Location</u>	<u>Markings</u>	<u>Description</u>
No. 1:	Northwest Corner	N.W. Corner KEL 86	1½" x 1½" x 4' wood post
No. 2:	Northeast Corner	N.E. Corner KEL 86	1½" x 1½" x 4' wood post
No. 3:	Southeast Corner	S.E. Corner KEL 86	1½" x 1½" x 4' wood post
No. 4:	Southwest Corner	S.W. Corner KEL 86	1½" x 1½" x 4' wood post

As erected on the ground, each corner monument is marked as described above by scribed metal tags.

The work of location consisted of making a claim map as provided in NRS 517.040.

Dated this 20th day of April, 2004

SIGNATURE OF LOCATOR

By: H. H. Tonking
Signature
H. H. Tonking, Agent

Nevada -- Lode Certificate of Location -- NRS. 517.050

187768 BOOK 381 PAGE 296

**CERTIFICATE OF LOCATION
LODE MINING CLAIM**

BOOK 381 PAGE 297
OFFICIAL RECORDS
RECORDED AT THE REQUEST OF
White Knight US Inc
2004 MAY 17 PM 2:55

EUREKA COUNTY, NEVADA
M.N. RESALEABLE RECORDER
FILE NO. FEES 20.50

187769

TO ALL WHOM IT MAY CONCERN:

The undersigned hereby certifies that he has caused to be located the
KEL 87 Lode Mining Claim in the following quarter sections(s):

<u>1/4</u>	<u>Section</u>	<u>Township</u>	<u>Range</u>	<u>Meridian</u>
NW	13	22 NORTH	49 EAST	MDB&M

in Eureka County, Nevada, on the 23RD day of February, 2004.

RECORDER'S STAMP

Name and mailing address of locator is: White Knight (U.S.) Inc.
121 Woodland Avenue, Suite 140
Reno, NV 89523

The Claim is approximately 1500 feet long and 600 feet wide, such that 10 feet are claimed in a North 60° East direction and 1490 feet in a South 60° West direction from the point of discovery (monument of location), at which the Notice of Location was posted, together with 300 feet on each side of the monument of location and center line of the Claim. The general course of the lode or vein is from the North 60° East to the South 60° West direction.

The number, location and markings on each corner monument are as follows:

	<u>Location</u>	<u>Markings</u>	<u>Description</u>
No. 1:	Northwest Corner	N.W. Corner KEL 87	1½" x 1½" x 4' wood post
No. 2:	Northeast Corner	N.E. Corner KEL 87	1½" x 1½" x 4' wood post
No. 3:	Southeast Corner	S.E. Corner KEL 87	1½" x 1½" x 4' wood post
No. 4:	Southwest Corner	S.W. Corner KEL 87	1½" x 1½" x 4' wood post

As erected on the ground, each corner monument is marked as described above by scribed metal tags.

The work of location consisted of making a claim map as provided in NRS 517.040.

Dated this 20th day of April, 2004

SIGNATURE OF LOCATOR

By:

Signature

H. H. Tonking, Agent

Nevada - Lode Certificate of Location - NRS. 517.050

187769

BOOK 381 | PAGE 297

**CERTIFICATE OF LOCATION
LODE MINING CLAIM**

BOOK 381 PAGE 298
OFFICIAL RECORDS
RECORDED AT THE REQUEST OF
White Knight U.S. Inc.
2004 MAY 17 PM 2:55

EUREKA COUNTY, NEVADA
M.N. REGALATI, RECORDER
FILE NO. 187770 FEES 20.50

TO ALL WHOM IT MAY CONCERN:

The undersigned hereby certifies that he has caused to be located the
KEL 88 Lode Mining Claim in the following quarter sections(s):

<u>1/4</u>	<u>Section</u>	<u>Township</u>	<u>Range</u>	<u>Meridian</u>
NW	13	22 NORTH	49 EAST	MDB&M
NE	13	22 NORTH	49 EAST	MDB&M

in Eureka County, Nevada, on the 23RD day of February, 2004.

RECORDER'S STAMP

Name and mailing address of locator is: White Knight (U.S.) Inc.
121 Woodland Avenue, Suite 140
Reno, NV 89523

The Claim is approximately 1500 feet long and 600 feet wide, such that 1490 feet are claimed in a North 60° East direction and 10 feet in a South 60° West direction from the point of discovery (monument of location), at which the Notice of Location was posted, together with 300 feet on each side of the monument of location and center line of the Claim. The general course of the lode or vein is from the North 60° East to the South 60° West direction.

The number, location and markings on each corner monument are as follows:

	<u>Location</u>	<u>Markings</u>	<u>Description</u>
No. 1:	Northwest Corner	N.W. Corner KEL 88	1½" x 1½" x 4' wood post
No. 2:	Northeast Corner	N.E. Corner KEL 88	1½" x 1½" x 4' wood post
No. 3:	Southeast Corner	S.E. Corner KEL 88	1½" x 1½" x 4' wood post
No. 4:	Southwest Corner	S.W. Corner KEL 88	1½" x 1½" x 4' wood post

As erected on the ground, each corner monument is marked as described above by scribed metal tags.

The work of location consisted of making a claim map as provided in NRS 517.040.

Dated this 20th day of April, 2004

SIGNATURE OF LOCATOR

By: _____

Signature

H. H. Tonking, Agent

Nevada - Lode Certificate of Location - NRS. 517.050

187770

BOOK 381 PAGE 298

**CERTIFICATE OF LOCATION
LODE MINING CLAIM**

BOOK 381 PAGE 299
OFFICIAL RECORDS
RECORDED AT THE REQUEST OF
White Knight U.S. Inc
2004 MAY 17 PM 2:55

TO ALL WHOM IT MAY CONCERN:

The undersigned hereby certifies that he has caused to be located the
KEL 89 Lode Mining Claim in the following quarter sections(s):

EUREKA COUNTY, NEVADA
M.H. REBALEATI, RECORDER
FILE NO. FEES 20.50

187771

<u>1/4</u>	<u>Section</u>	<u>Township</u>	<u>Range</u>	<u>Meridian</u>
NW	13	22 NORTH	49 EAST	MDB&M
SW	13	22 NORTH	49 EAST	MDB&M

in Eureka County, Nevada, on the 25TH day of February, 2004.

RECORDER'S STAMP

Name and mailing address of locator is: White Knight (U.S.) Inc.
121 Woodland Avenue, Suite 140
Reno, NV 89523

The Claim is approximately 1500 feet long and 600 feet wide, such that 10 feet are claimed in a North 60° East direction and 1490 feet in a South 60° West direction from the point of discovery (monument of location), at which the Notice of Location was posted, together with 300 feet on each side of the monument of location and center line of the Claim. The general course of the lode or vein is from the North 60° East to the South 60° West direction.

The number, location and markings on each corner monument are as follows:

	<u>Location</u>	<u>Markings</u>	<u>Description</u>
No. 1:	Northwest Corner	N.W. Corner KEL 89	1½" x 1½" x 4' wood post
No. 2:	Northeast Corner	N.E. Corner KEL 89	1½" x 1½" x 4' wood post
No. 3:	Southeast Corner	S.E. Corner KEL 89	1½" x 1½" x 4' wood post
No. 4:	Southwest Corner	S.W. Corner KEL 89	1½" x 1½" x 4' wood post

As erected on the ground, each corner monument is marked as described above by scribed metal tags.

The work of location consisted of making a claim map as provided in NRS 517.040.

Dated this 20th day of April, 2004

SIGNATURE OF LOCATOR

By:

Signature

H. H. Tonking, Agent

Nevada - Lode Certificate of Location - NRS. 517.050

187771

BOOK 381 PAGE 299

**CERTIFICATE OF LOCATION
LODE MINING CLAIM**

BOOK 381 PAGE 300
OFFICIAL RECORDS
RECORDED AT THE REQUEST OF
White Knight Inc
2004 MAY 17 PM 2:55

TO ALL WHOM IT MAY CONCERN:

The undersigned hereby certifies that he has caused to be located the
KEL 90 Lode Mining Claim in the following quarter sections(s):

EUREKA COUNTY, NEVADA
M.H. REBEATH, RECORDER
FILE NO. 187772 FEES 20.50

<u>1/4</u>	<u>Section</u>	<u>Township</u>	<u>Range</u>	<u>Meridian</u>
NW	13	22 NORTH	49 EAST	MDB&M
NE	13	22 NORTH	49 EAST	MDB&M

in Eureka County, Nevada, on the 25TH day of February, 2004.

RECORDER'S STAMP

Name and mailing address of locator is: White Knight (U.S.) Inc.
121 Woodland Avenue, Suite 140
Reno, NV 89523

The Claim is approximately 1500 feet long and 600 feet wide, such that 1490 feet are claimed in a North 60° East direction and 10 feet in a South 60° West direction from the point of discovery (monument of location), at which the Notice of Location was posted, together with 300 feet on each side of the monument of location and center line of the Claim. The general course of the lode or vein is from the North 60° East to the South 60° West direction.

The number, location and markings on each corner monument are as follows:

	<u>Location</u>	<u>Markings</u>	<u>Description</u>
No. 1:	Northwest Corner	N.W. Corner KEL 90	1½" x 1½" x 4' wood post
No. 2:	Northeast Corner	N.E. Corner KEL 90	1½" x 1½" x 4' wood post
No. 3:	Southeast Corner	S.E. Corner KEL 90	1½" x 1½" x 4' wood post
No. 4:	Southwest Corner	S.W. Corner KEL 90	1½" x 1½" x 4' wood post

As erected on the ground, each corner monument is marked as described above by scribed metal tags.

The work of location consisted of making a claim map as provided in NRS 517.040.

Dated this 20th day of April, 2004

SIGNATURE OF LOCATOR

By:

H. H. Tonking
Signature

H. H. Tonking, Agent

Nevada - Lode Certificate of Location - NRS. 517.050

187772

BOOK 381 PAGE 300

**CERTIFICATE OF LOCATION
LODE MINING CLAIM**

BOOK 381 PAGE 301
OFFICIAL RECORDS
RECORDED AT THE REQUEST OF
White Knight U.S. Inc
2004 MAY 17 PM 2:55

EUREKA COUNTY, NEVADA
M.N. REBAL EATL RECORDER
FILE NO. FEES 20.50

187773

TO ALL WHOM IT MAY CONCERN:

The undersigned hereby certifies that he has caused to be located the
KEL 91 Lode Mining Claim in the following quarter sections(s):

<u>1/4</u>	<u>Section</u>	<u>Township</u>	<u>Range</u>	<u>Meridian</u>
NW	13	22 NORTH	49 EAST	MDB&M
SW	13	22 NORTH	49 EAST	MDB&M

in Eureka County, Nevada, on the 25TH day of February, 2004.

RECORDER'S STAMP

Name and mailing address of locator is: White Knight (U.S.) Inc.
121 Woodland Avenue, Suite 140
Reno, NV 89523

The Claim is approximately 1500 feet long and 600 feet wide, such that 10 feet are claimed in a North 60° East direction and 1490 feet in a South 60° West direction from the point of discovery (monument of location), at which the Notice of Location was posted, together with 300 feet on each side of the monument of location and center line of the Claim. The general course of the lode or vein is from the North 60° East to the South 60° West direction.

The number, location and markings on each corner monument are as follows:

	<u>Location</u>	<u>Markings</u>	<u>Description</u>
No. 1:	Northwest Corner	N.W. Corner KEL 91	1½" x 1½" x 4' wood post
No. 2:	Northeast Corner	N.E. Corner KEL 91	1½" x 1½" x 4' wood post
No. 3:	Southeast Corner	S.E. Corner KEL 91	1½" x 1½" x 4' wood post
No. 4:	Southwest Corner	S.W. Corner KEL 91	1½" x 1½" x 4' wood post

As erected on the ground, each corner monument is marked as described above by scribed metal tags.

The work of location consisted of making a claim map as provided in NRS 517.040.

Dated this 20th day of April, 2004

SIGNATURE OF LOCATOR

By:


Signature

H. H. Tonking, Agent

Nevada - Lode Certificate of Location - NRS. 517.050

187773

BOOK 38 | PAGE 301

**CERTIFICATE OF LOCATION
LODE MINING CLAIM**

TO ALL WHOM IT MAY CONCERN:

The undersigned hereby certifies that he has caused to be located the
KEL 92 Lode Mining Claim in the following quarter sections(s):

<u>1/4</u>	<u>Section</u>	<u>Township</u>	<u>Range</u>	<u>Meridian</u>
NW	13	22 NORTH	49 EAST	MDB&M
NE	13	22 NORTH	49 EAST	MDB&M
SW	13	22 NORTH	49 EAST	MDB&M
SE	13	22 NORTH	49 EAST	MDB&M

in Eureka County, Nevada, on the 25TH day of February, 2004.

Name and mailing address of locator is: White Knight (U.S.) Inc.
121 Woodland Avenue, Suite 140
Reno, NV 89523

The Claim is approximately 1500 feet long and 600 feet wide, such that 1490 feet are claimed in a North 60° East direction and 10 feet in a South 60° West direction from the point of discovery (monument of location), at which the Notice of Location was posted, together with 300 feet on each side of the monument of location and center line of the Claim. The general course of the lode or vein is from the North 60° East to the South 60° West direction.

The number, location and markings on each corner monument are as follows:

	<u>Location</u>	<u>Markings</u>	<u>Description</u>
No. 1:	Northwest Corner	N.W. Corner KEL 92	1½" x 1½" x 4' wood post
No. 2:	Northeast Corner	N.E. Corner KEL 92	1½" x 1½" x 4' wood post
No. 3:	Southeast Corner	S.E. Corner KEL 92	1½" x 1½" x 4' wood post
No. 4:	Southwest Corner	S.W. Corner KEL 92	1½" x 1½" x 4' wood post

As erected on the ground, each corner monument is marked as described above by scribed metal tags.

The work of location consisted of making a claim map as provided in NRS 517.040.

Dated this 20th day of April, 2004

SIGNATURE OF LOCATOR

By:

Signature

H. H. Tonking, Agent

BOOK 381 PAGE 302
OFFICIAL RECORDS
RECORDED AT THE REQUEST OF
White Knight U.S. Inc
2004 MAY 17 PM 2:55

EUREKA COUNTY, NEVADA
M.H. REBALEATI, RECORDER
FILE NO. FEES 20.50

187774

RECORDER'S STAMP

Nevada - Lode Certificate of Location - NRS. 517.050

187774

BOOK 381 PAGE 302

**CERTIFICATE OF LOCATION
LODE MINING CLAIM**

BOOK 381 PAGE 303
OFFICIAL RECORDS
RECORDED AT THE REQUEST OF
White Knight U.S. Inc
2004 MAY 17 PM 2:55

EUREKA COUNTY, NEVADA
M.N. REBALEATI, RECORDER
FILE NO. FEES 20.50

TO ALL WHOM IT MAY CONCERN:

The undersigned hereby certifies that he has caused to be located the
KEL 93 Lode Mining Claim in the following quarter sections(s):

187775

<u>1/4</u>	<u>Section</u>	<u>Township</u>	<u>Range</u>	<u>Meridian</u>
<u>SW</u>	<u>13</u>	<u>22 NORTH</u>	<u>49 EAST</u>	<u>MDB&M</u>

in Eureka County, Nevada, on the 25TH day of February, 2004.

RECORDER'S STAMP

Name and mailing address of locator is: White Knight (U.S.) Inc.
121 Woodland Avenue, Suite 140
Reno, NV 89523

The Claim is approximately 1500 feet long and 600 feet wide, such that 10 feet are claimed in a North 60° East direction and 1490 feet in a South 60° West direction from the point of discovery (monument of location), at which the Notice of Location was posted, together with 300 feet on each side of the monument of location and center line of the Claim. The general course of the lode or vein is from the North 60° East to the South 60° West direction.

The number, location and markings on each corner monument are as follows:

	<u>Location</u>	<u>Markings</u>	<u>Description</u>
No. 1:	Northwest Corner	N.W. Corner KEL 93	1½" x 1½" x 4' wood post
No. 2:	Northeast Corner	N.E. Corner KEL 93	1½" x 1½" x 4' wood post
No. 3:	Southeast Corner	S.E. Corner KEL 93	1½" x 1½" x 4' wood post
No. 4:	Southwest Corner	S.W. Corner KEL 93	1½" x 1½" x 4' wood post

As erected on the ground, each corner monument is marked as described above by scribed metal tags.

The work of location consisted of making a claim map as provided in NRS 517.040.

Dated this 20th day of April, 2004

SIGNATURE OF LOCATOR

By:

Signature

H. H. Tonking, Agent

Nevada - Lode Certificate of Location - NRS. 517.050

187775

BOOK 381 PAGE 303

**CERTIFICATE OF LOCATION
LODE MINING CLAIM**

BOOK 381 PAGE 304
OFFICIAL RECORDS
RECORDED AT THE REQUEST OF
White Knight U.S. Inc
2004 MAY 17 PM 2:55

TO ALL WHOM IT MAY CONCERN:

The undersigned hereby certifies that he has caused to be located the
KEL 94 Lode Mining Claim in the following quarter sections(s):

<u>1/4</u>	<u>Section</u>	<u>Township</u>	<u>Range</u>	<u>Meridian</u>
SW	13	22 NORTH	49 EAST	MDB&M
SE	13	22 NORTH	49 EAST	MDB&M
NE	13	22 NORTH	49 EAST	MDB&M

187776

in Eureka County, Nevada, on the 25TH day of February, 2004.

RECORDER'S STAMP

Name and mailing address of locator is: White Knight (U.S.) Inc.
121 Woodland Avenue, Suite 140
Reno, NV 89523

The Claim is approximately 1500 feet long and 600 feet wide, such that 1490 feet are claimed in a North 60° East direction and 10 feet in a South 60° West direction from the point of discovery (monument of location), at which the Notice of Location was posted, together with 300 feet on each side of the monument of location and center line of the Claim. The general course of the lode or vein is from the North 60° East to the South 60° West direction.

The number, location and markings on each corner monument are as follows:

	<u>Location</u>	<u>Markings</u>	<u>Description</u>
No. 1:	Northwest Corner	N.W. Corner KEL 94	1½" x 1½" x 4' wood post
No. 2:	Northeast Corner	N.E. Corner KEL 94	1½" x 1½" x 4' wood post
No. 3:	Southeast Corner	S.E. Corner KEL 94	1½" x 1½" x 4' wood post
No. 4:	Southwest Corner	S.W. Corner KEL 94	1½" x 1½" x 4' wood post

As erected on the ground, each corner monument is marked as described above by scribed metal tags.

The work of location consisted of making a claim map as provided in NRS 517.040.

Dated this 20th day of April, 2004

SIGNATURE OF LOCATOR

By:

Signature

H. H. Tonking, Agent

Nevada - Lode Certificate of Location - NRS. 517.050

187776

BOOK 381 PAGE 304

**CERTIFICATE OF LOCATION
LODE MINING CLAIM**

TO ALL WHOM IT MAY CONCERN:

The undersigned hereby certifies that he has caused to be located the
KEL 95 Lode Mining Claim in the following quarter sections(s):

<u>1/4</u>	<u>Section</u>	<u>Township</u>	<u>Range</u>	<u>Meridian</u>
SW	13	22 NORTH	49 EAST	MDB&M
SE	13	22 NORTH	49 EAST	MDB&M

in Eureka County, Nevada, on the 25TH day of February, 2004.

RECORDER'S STAMP

Name and mailing address of locator is: White Knight (U.S.) Inc.
121 Woodland Avenue, Suite 140
Reno, NV 89523

The Claim is approximately 1500 feet long and 600 feet wide, such that 10 feet are claimed in a North 60° East direction and 1490 feet in a South 60° West direction from the point of discovery (monument of location), at which the Notice of Location was posted, together with 300 feet on each side of the monument of location and center line of the Claim. The general course of the lode or vein is from the North 60° East to the South 60° West direction.

The number, location and markings on each corner monument are as follows:

	<u>Location</u>	<u>Markings</u>	<u>Description</u>
No. 1:	Northwest Corner	N.W. Corner KEL 95	1½" x 1½" x 4' wood post
No. 2:	Northeast Corner	N.E. Corner KEL 95	1½" x 1½" x 4' wood post
No. 3:	Southeast Corner	S.E. Corner KEL 95	1½" x 1½" x 4' wood post
No. 4:	Southwest Corner	S.W. Corner KEL 95	1½" x 1½" x 4' wood post

As erected on the ground, each corner monument is marked as described above by scribed metal tags.

The work of location consisted of making a claim map as provided in NRS 517.040.

Dated this 20th day of April, 2004

SIGNATURE OF LOCATOR

By: H. H. Tonking
Signature
H. H. Tonking, Agent

BOOK 381 PAGE 305
OFFICIAL RECORDS
RECORDED AT THE REQUEST OF
White Knight U.S. Inc.
2004 MAY 17 PM 2:55

EUREKA COUNTY, NEVADA
M.N. REBALEATI, RECORDER
FILE NO. 187777
FEES 20.50

187777

BOOK 381 PAGE 305

**CERTIFICATE OF LOCATION
LODE MINING CLAIM**

BOOK 381 PAGE 306
OFFICIAL RECORDS
RECORDED AT THE REQUEST OF
White Knight U.S. Inc.
2004 MAY 17 PM 2:55

EUREKA COUNTY, NEVADA
M.H. REBALEATH RECORDER
FILE NO. 187778 FEES 20.50

TO ALL WHOM IT MAY CONCERN:

The undersigned hereby certifies that he has caused to be located the
KEL 96 Lode Mining Claim in the following quarter sections(s):

<u>1/4</u>	<u>Section</u>	<u>Township</u>	<u>Range</u>	<u>Meridian</u>
SW	13	22 NORTH	49 EAST	MDB&M
SE	13	22 NORTH	49 EAST	MDB&M

in Eureka County, Nevada, on the 25TH day of February, 2004.

RECORDER'S STAMP

Name and mailing address of locator is: White Knight (U.S.) Inc.
121 Woodland Avenue, Suite 140
Reno, NV 89523

The Claim is approximately 1500 feet long and 600 feet wide, such that 1490 feet are claimed in a North 60° East direction and 10 feet in a South 60° West direction from the point of discovery (monument of location), at which the Notice of Location was posted, together with 300 feet on each side of the monument of location and center line of the Claim. The general course of the lode or vein is from the North 60° East to the South 60° West direction.

The number, location and markings on each corner monument are as follows:

	<u>Location</u>	<u>Markings</u>	<u>Description</u>
No. 1:	Northwest Corner	N.W. Corner KEL 96	1½" x 1½" x 4' wood post
No. 2:	Northeast Corner	N.E. Corner KEL 96	1½" x 1½" x 4' wood post
No. 3:	Southeast Corner	S.E. Corner KEL 96	1½" x 1½" x 4' wood post
No. 4:	Southwest Corner	S.W. Corner KEL 96	1½" x 1½" x 4' wood post

As erected on the ground, each corner monument is marked as described above by scribed metal tags.

The work of location consisted of making a claim map as provided in NRS 517.040.

Dated this 20th day of April, 2004

SIGNATURE OF LOCATOR

By:

H. H. Tonking
Signature

H. H. Tonking, Agent

Nevada - Lode Certificate of Location - NRS. 517.050

187778

BOOK 381 PAGE 306

**CERTIFICATE OF LOCATION
LODE MINING CLAIM**

BOOK 381 PAGE 307
OFFICIAL RECORDS
RECORDED AT THE REQUEST OF
White Knight U.S. Inc.
2004 MAY 17 PM 2:56

EUREKA COUNTY, NEVADA
M.N. REBAL EATL RECORDER
FILE NO. FEES 20.50

187779

TO ALL WHOM IT MAY CONCERN:

The undersigned hereby certifies that he has caused to be located the
KEL 97 Lode Mining Claim in the following quarter sections(s):

<u>1/4</u>	<u>Section</u>	<u>Township</u>	<u>Range</u>	<u>Meridian</u>
SW	13	22 NORTH	49 EAST	MDB&M
SE	13	22 NORTH	49 EAST	MDB&M

in Eureka County, Nevada, on the 25TH day of February, 2004.

RECORDER'S STAMP

Name and mailing address of locator is: White Knight (U.S.) Inc.
121 Woodland Avenue, Suite 140
Reno, NV 89523

The Claim is approximately 1500 feet long and 600 feet wide, such that 10 feet are claimed in a North 60° East direction and 1490 feet in a South 60° West direction from the point of discovery (monument of location), at which the Notice of Location was posted, together with 300 feet on each side of the monument of location and center line of the Claim. The general course of the lode or vein is from the North 60° East to the South 60° West direction.

The number, location and markings on each corner monument are as follows:

	<u>Location</u>	<u>Markings</u>	<u>Description</u>
No. 1:	Northwest Corner	N.W. Corner KEL 97	1½" x 1½" x 4' wood post
No. 2:	Northeast Corner	N.E. Corner KEL 97	1½" x 1½" x 4' wood post
No. 3:	Southeast Corner	S.E. Corner KEL 97	1½" x 1½" x 4' wood post
No. 4:	Southwest Corner	S.W. Corner KEL 97	1½" x 1½" x 4' wood post

As erected on the ground, each corner monument is marked as described above by scribed metal tags.

The work of location consisted of making a claim map as provided in NRS 517.040.

Dated this 20th day of April, 2004

SIGNATURE OF LOCATOR

By:

Signature 

H. H. Tonking, Agent

Nevada - Lode Certificate of Location - NRS. 517.050

187779

BOOK 381 PAGE 307

**CERTIFICATE OF LOCATION
LODE MINING CLAIM**

TO ALL WHOM IT MAY CONCERN:

The undersigned hereby certifies that he has caused to be located the
KEL 98 Lode Mining Claim in the following quarter sections(s):

<u>1/4</u>	<u>Section</u>	<u>Township</u>	<u>Range</u>	<u>Meridian</u>
<u>SE</u>	<u>13</u>	<u>22 NORTH</u>	<u>49 EAST</u>	<u>MDB&M</u>

in Eureka County, Nevada, on the 25TH day of February, 2004.

Name and mailing address of locator is: White Knight (U.S.) Inc.
121 Woodland Avenue, Suite 140
Reno, NV 89523

The Claim is approximately 1500 feet long and 600 feet wide, such that 1490 feet are claimed in a North 60° East direction and 10 feet in a South 60° West direction from the point of discovery (monument of location), at which the Notice of Location was posted, together with 300 feet on each side of the monument of location and center line of the Claim. The general course of the lode or vein is from the North 60° East to the South 60° West direction.

The number, location and markings on each corner monument are as follows:

	<u>Location</u>	<u>Markings</u>	<u>Description</u>
No. 1:	Northwest Corner	N.W. Corner KEL 98	1½" x 1½" x 4' wood post
No. 2:	Northeast Corner	N.E. Corner KEL 98	1½" x 1½" x 4' wood post
No. 3:	Southeast Corner	S.E. Corner KEL 98	1½" x 1½" x 4' wood post
No. 4:	Southwest Corner	S.W. Corner KEL 98	1½" x 1½" x 4' wood post

As erected on the ground, each corner monument is marked as described above by scribed metal tags.

The work of location consisted of making a claim map as provided in NRS 517.040.

Dated this 20th day of April, 2004

SIGNATURE OF LOCATOR

By:

Signature

H. H. Tonking, Agent

BOOK 381 PAGE 308
OFFICIAL RECORDS
RECORDED AT THE REQUEST OF
White Knight U.S. Inc
2004 MAY 17 PM 2:56

EUREKA COUNTY, NEVADA
M.N. REBALEATI, RECORDER
FILE NO. 187780
FEES 20.50

RECORDER'S STAMP

**CERTIFICATE OF LOCATION
LODE MINING CLAIM**

BOOK 381 PAGE 309
OFFICIAL RECORDS
RECORDED AT THE REQUEST OF
White Knight U.S. Inc.
2004 MAY 17 PM 2:56

TO ALL WHOM IT MAY CONCERN:

The undersigned hereby certifies that he has caused to be located the
KEL 99 Lode Mining Claim in the following quarter sections(s):

EUREKA COUNTY, NEVADA
M.N. REBALEATI, RECORDER
FILE NO. FEES *20.00*

187781

<u>1/4</u>	<u>Section</u>	<u>Township</u>	<u>Range</u>	<u>Meridian</u>
SW	13	22 NORTH	49 EAST	MDB&M
SE	13	22 NORTH	49 EAST	MDB&M
NW	24	22 NORTH	49 EAST	MDB&M
NE	24	22 NORTH	49 EAST	MDB&M

in Eureka County, Nevada, on the 25TH day of February, 2004.

RECORDER'S STAMP

Name and mailing address of locator is: White Knight (U.S.) Inc.
121 Woodland Avenue, Suite 140
Reno, NV 89523

The Claim is approximately 1500 feet long and 600 feet wide, such that 10 feet are claimed in a North 60° East direction and 1490 feet in a South 60° West direction from the point of discovery (monument of location), at which the Notice of Location was posted, together with 300 feet on each side of the monument of location and center line of the Claim. The general course of the lode or vein is from the North 60° East to the South 60° West direction.

The number, location and markings on each corner monument are as follows:

	<u>Location</u>	<u>Markings</u>	<u>Description</u>
No. 1:	Northwest Corner	N.W. Corner KEL 99	1½" x 1½" x 4' wood post
No. 2:	Northeast Corner	N.E. Corner KEL 99	1½" x 1½" x 4' wood post
No. 3:	Southeast Corner	S.E. Corner KEL 99	1½" x 1½" x 4' wood post
No. 4:	Southwest Corner	S.W. Corner KEL 99	1½" x 1½" x 4' wood post

As erected on the ground, each corner monument is marked as described above by scribed metal tags.

The work of location consisted of making a claim map as provided in NRS 517.040.

Dated this 20th day of April, 2004

SIGNATURE OF LOCATOR

By: *H. H. Tonking*
Signature

H. H. Tonking, Agent

Nevada - Lode Certificate of Location - NRS. 517.050

187781

BOOK 381 PAGE 309

**CERTIFICATE OF LOCATION
LODE MINING CLAIM**

BOOK 381 PAGE 310
OFFICIAL RECORDS
RECORDED AT THE REQUEST OF
White Knight U.S. Inc.
2004 MAY 17 PM 2:56

EUREKA COUNTY, NEVADA
M.N. REBALEATI, RECORDER
FILE NO. **187782** FEES 20.50

TO ALL WHOM IT MAY CONCERN:

The undersigned hereby certifies that he has caused to be located the
KEL 100 Lode Mining Claim in the following quarter sections(s):

<u>1/4</u>	<u>Section</u>	<u>Township</u>	<u>Range</u>	<u>Meridian</u>
<u>SE</u>	<u>13</u>	<u>22 NORTH</u>	<u>49 EAST</u>	<u>MDB&M</u>

in Eureka County, Nevada, on the 25TH day of February, 2004.

RECORDER'S STAMP

Name and mailing address of locator is: White Knight (U.S.) Inc.
121 Woodland Avenue, Suite 140
Reno, NV 89523

The Claim is approximately 1500 feet long and 600 feet wide, such that 1490 feet are claimed in a North 60° East direction and 10 feet in a South 60° West direction from the point of discovery (monument of location), at which the Notice of Location was posted, together with 300 feet on each side of the monument of location and center line of the Claim. The general course of the lode or vein is from the North 60° East to the South 60° West direction.

The number, location and markings on each corner monument are as follows:

	<u>Location</u>	<u>Markings</u>	<u>Description</u>
No. 1:	Northwest Corner	N.W. Corner KEL 100	1½" x 1½" x 4' wood post
No. 2:	Northeast Corner	N.E. Corner KEL 100	1½" x 1½" x 4' wood post
No. 3:	Southeast Corner	S.E. Corner KEL 100	1½" x 1½" x 4' wood post
No. 4:	Southwest Corner	S.W. Corner KEL 100	1½" x 1½" x 4' wood post

As erected on the ground, each corner monument is marked as described above by scribed metal tags.

The work of location consisted of making a claim map as provided in NRS 517.040.

Dated this 20th day of April, 2004

SIGNATURE OF LOCATOR

By: _____

Signature

H. H. Tonking, Agent

Nevada - Lode Certificate of Location - NRS. 517.050

187782

BOOK 381 | PAGE 310

**CERTIFICATE OF LOCATION
LODE MINING CLAIM**

BOOK 381 PAGE 311
OFFICIAL RECORDS
RECORDED AT THE REQUEST OF
White Knight U.S. Inc
2004 MAY 17 PM 2:56

EUREKA COUNTY, NEVADA
M.N. REGALEATI, RECORDER
FILE NO. FEES 20.50

187783

TO ALL WHOM IT MAY CONCERN:

The undersigned hereby certifies that he has caused to be located the
KEL 101 Lode Mining Claim in the following quarter sections(s):

<u>1/4</u>	<u>Section</u>	<u>Township</u>	<u>Range</u>	<u>Meridian</u>
SE	13	22 NORTH	49 EAST	MDB&M
NW	24	22 NORTH	49 EAST	MDB&M
NE	24	22 NORTH	49 EAST	MDB&M

in Eureka County, Nevada, on the 25TH day of February, 2004.

RECORDER'S STAMP

Name and mailing address of locator is: White Knight (U.S.) Inc.
121 Woodland Avenue, Suite 140
Reno, NV 89523

The Claim is approximately 1500 feet long and 600 feet wide, such that 10 feet are claimed in a North 60° East direction and 1490 feet in a South 60° West direction from the point of discovery (monument of location), at which the Notice of Location was posted, together with 300 feet on each side of the monument of location and center line of the Claim. The general course of the lode or vein is from the North 60° East to the South 60° West direction.

The number, location and markings on each corner monument are as follows:

	<u>Location</u>	<u>Markings</u>	<u>Description</u>
No. 1:	Northwest Corner	N.W. Corner KEL 101	1½" x 1½" x 4' wood post
No. 2:	Northeast Corner	N.E. Corner KEL 101	1½" x 1½" x 4' wood post
No. 3:	Southeast Corner	S.E. Corner KEL 101	1½" x 1½" x 4' wood post
No. 4:	Southwest Corner	S.W. Corner KEL 101	1½" x 1½" x 4' wood post

As erected on the ground, each corner monument is marked as described above by scribed metal tags.

The work of location consisted of making a claim map as provided in NRS 517.040.

Dated this 20th day of April, 2004

SIGNATURE OF LOCATOR

By:

Signature

H. H. Tonking, Agent

Nevada - Lode Certificate of Location - NRS. 517.050

187783

BOOK 381 | PAGE 311

**CERTIFICATE OF LOCATION
LODE MINING CLAIM**

BOOK 381 PAGE 312
OFFICIAL RECORDS
RECORDED AT THE REQUEST OF
White Knight U.S. Inc.
2004 MAY 17 PM 2:56

EUREKA COUNTY, NEVADA
M.H. REBALEATI, RECORDER
FILE NO. FEES 20.50

187784

TO ALL WHOM IT MAY CONCERN:

The undersigned hereby certifies that he has caused to be located the
KEL 102 Lode Mining Claim in the following quarter sections(s):

<u>1/4</u>	<u>Section</u>	<u>Township</u>	<u>Range</u>	<u>Meridian</u>
SE	13	22 NORTH	49 EAST	MDB&M
NE	24	22 NORTH	49 EAST	MDB&M

in Eureka County, Nevada, on the 25TH day of February, 2004.

RECORDER'S STAMP

Name and mailing address of locator is: White Knight (U.S.) Inc.
121 Woodland Avenue, Suite 140
Reno, NV 89523

The Claim is approximately 1500 feet long and 600 feet wide, such that 1490 feet are claimed in a North 60° East direction and 10 feet in a South 60° West direction from the point of discovery (monument of location), at which the Notice of Location was posted, together with 300 feet on each side of the monument of location and center line of the Claim. The general course of the lode or vein is from the North 60° East to the South 60° West direction.

The number, location and markings on each corner monument are as follows:

	<u>Location</u>	<u>Markings</u>	<u>Description</u>
No. 1:	Northwest Corner	N.W. Corner KEL 102	1½" x 1½" x 4' wood post
No. 2:	Northeast Corner	N.E. Corner KEL 102	1½" x 1½" x 4' wood post
No. 3:	Southeast Corner	S.E. Corner KEL 102	1½" x 1½" x 4' wood post
No. 4:	Southwest Corner	S.W. Corner KEL 102	1½" x 1½" x 4' wood post

As erected on the ground, each corner monument is marked as described above by scribed metal tags.

The work of location consisted of making a claim map as provided in NRS 517.040.

Dated this 20th day of April, 2004

SIGNATURE OF LOCATOR

By:

Signature

H. H. Tonking, Agent

Nevada - Lode Certificate of Location - NRS. 517.050

187784

BOOK 381 PAGE 312

**CERTIFICATE OF LOCATION
LODE MINING CLAIM**

TO ALL WHOM IT MAY CONCERN:

The undersigned hereby certifies that he has caused to be located the
KEL 103 Lode Mining Claim in the following quarter sections(s):

<u>1/4</u>	<u>Section</u>	<u>Township</u>	<u>Range</u>	<u>Meridian</u>
NW	24	22 NORTH	49 EAST	MDB&M
NE	24	22 NORTH	49 EAST	MDB&M

in Eureka County, Nevada, on the 25TH day of February, 2004.

Name and mailing address of locator is: White Knight (U.S.) Inc.
121 Woodland Avenue, Suite 140
Reno, NV 89523

The Claim is approximately 1500 feet long and 600 feet wide, such that 10 feet are claimed in a North 60° East direction and 1490 feet in a South 60° West direction from the point of discovery (monument of location), at which the Notice of Location was posted, together with 300 feet on each side of the monument of location and center line of the Claim. The general course of the lode or vein is from the North 60° East to the South 60° West direction.

The number, location and markings on each corner monument are as follows:

	<u>Location</u>	<u>Markings</u>	<u>Description</u>
No. 1:	Northwest Corner	N.W. Corner KEL 103	1½" x 1½" x 4' wood post
No. 2:	Northeast Corner	N.E. Corner KEL 103	1½" x 1½" x 4' wood post
No. 3:	Southeast Corner	S.E. Corner KEL 103	1½" x 1½" x 4' wood post
No. 4:	Southwest Corner	S.W. Corner KEL 103	1½" x 1½" x 4' wood post

As erected on the ground, each corner monument is marked as described above by scribed metal tags.

The work of location consisted of making a claim map as provided in NRS 517.040.

Dated this 20th day of April, 2004

SIGNATURE OF LOCATOR

By:

Signature

H. H. Tonking, Agent

BOOK 381 PAGE 313
OFFICIAL RECORDS
RECORDED AT THE REQUEST OF
White Knight U.S. Inc
2004 MAY 17 PM 2:56

EUREKA COUNTY, NEVADA
M.N. RESALE/ATL. RECORDER
FILE NO. 187785
FEES 20.50

RECORDER'S STAMP

Nevada - Lode Certificate of Location - NRS. 517.050

187785

BOOK 381 PAGE 313

**CERTIFICATE OF LOCATION
LODE MINING CLAIM**

BOOK 381 PAGE 314
OFFICIAL RECORDS
RECORDED AT THE REQUEST OF
White Knight U.S. Inc
2004 MAY 17 PM 2:56

EUREKA COUNTY, NEVADA
M.N. REBALANCE RECORDER
FILE NO. FEES 20.50

187786

TO ALL WHOM IT MAY CONCERN:

The undersigned hereby certifies that he has caused to be located the
KEL 104 Lode Mining Claim in the following quarter sections(s):

<u>1/4</u>	<u>Section</u>	<u>Township</u>	<u>Range</u>	<u>Meridian</u>
SE	13	22 NORTH	49 EAST	MDB&M
NE	24	22 NORTH	49 EAST	MDB&M

in Eureka County, Nevada, on the 25TH day of February, 2004.

RECORDER'S STAMP

Name and mailing address of locator is: White Knight (U.S.) Inc.
121 Woodland Avenue, Suite 140
Reno, NV 89523

The Claim is approximately 1500 feet long and 600 feet wide, such that 1490 feet are claimed in a North 60° East direction and 10 feet in a South 60° West direction from the point of discovery (monument of location), at which the Notice of Location was posted, together with 300 feet on each side of the monument of location and center line of the Claim. The general course of the lode or vein is from the North 60° East to the South 60° West direction.

The number, location and markings on each corner monument are as follows:

	<u>Location</u>	<u>Markings</u>	<u>Description</u>
No. 1:	Northwest Corner	N.W. Corner KEL 104	1½" x 1½" x 4' wood post
No. 2:	Northeast Corner	N.E. Corner KEL 104	1½" x 1½" x 4' wood post
No. 3:	Southeast Corner	S.E. Corner KEL 104	1½" x 1½" x 4' wood post
No. 4:	Southwest Corner	S.W. Corner KEL 104	1½" x 1½" x 4' wood post

As erected on the ground, each corner monument is marked as described above by scribed metal tags.

The work of location consisted of making a claim map as provided in NRS 517.040.

Dated this 20th day of April, 2004

SIGNATURE OF LOCATOR

By:

Signature

H. H. Tonking, Agent

Nevada - Lode Certificate of Location - NRS. 517.050

187786 BOOK 381 PAGE 314

**CERTIFICATE OF LOCATION
LODE MINING CLAIM**

TO ALL WHOM IT MAY CONCERN:

The undersigned hereby certifies that he has caused to be located the
KEL 105 Lode Mining Claim in the following quarter sections(s):

<u>1/4</u>	<u>Section</u>	<u>Township</u>	<u>Range</u>	<u>Meridian</u>
<u>NE</u>	<u>24</u>	<u>22 NORTH</u>	<u>49 EAST</u>	<u>MDB&M</u>

in Eureka County, Nevada, on the 25TH day of February, 2004.

Name and mailing address of locator is: White Knight (U.S.) Inc.
121 Woodland Avenue, Suite 140
Reno, NV 89523

The Claim is approximately 1500 feet long and 600 feet wide, such that 10 feet are claimed in a North 60° East direction and 1490 feet in a South 60° West direction from the point of discovery (monument of location), at which the Notice of Location was posted, together with 300 feet on each side of the monument of location and center line of the Claim. The general course of the lode or vein is from the North 60° East to the South 60° West direction.

The number, location and markings on each corner monument are as follows:

	<u>Location</u>	<u>Markings</u>	<u>Description</u>
No. 1:	Northwest Corner	N.W. Corner KEL 105	1½" x 1½" x 4' wood post
No. 2:	Northeast Corner	N.E. Corner KEL 105	1½" x 1½" x 4' wood post
No. 3:	Southeast Corner	S.E. Corner KEL 105	1½" x 1½" x 4' wood post
No. 4:	Southwest Corner	S.W. Corner KEL 105	1½" x 1½" x 4' wood post

As erected on the ground, each corner monument is marked as described above by scribed metal tags.

The work of location consisted of making a claim map as provided in NRS 517.040.

Dated this 20th day of April, 2004

SIGNATURE OF LOCATOR

By:

Signature

H. H. Tonking, Agent

BOOK 381 PAGE 315
OFFICIAL RECORDS
RECORDED AT THE REQUEST OF
White Knight U.S. Inc
2004 MAY 17 PM 2:56

EUREKA COUNTY, NEVADA
M.N. REBAL EATL RECORDER
FILE NO. FEES 20.50

187787

RECORDER'S STAMP

Nevada - Lode Certificate of Location - NRS. 517.050

187787

BOOK 381 PAGE 315

**CERTIFICATE OF LOCATION
LODE MINING CLAIM**

BOOK 381 PAGE 316
OFFICIAL RECORDS
RECORDED AT THE REQUEST OF
White Knight U.S. Inc
2004 MAY 17 PM 2:56

TO ALL WHOM IT MAY CONCERN:

The undersigned hereby certifies that he has caused to be located the
KEL 106 Lode Mining Claim in the following quarter sections(s):

EUREKA COUNTY, NEVADA
M.H. REBALEATI, RECORDER
FILE NO. FEES 20.50

187788

<u>1/4</u>	<u>Section</u>	<u>Township</u>	<u>Range</u>	<u>Meridian</u>
NE	24	22 NORTH	49 EAST	MDB&M
NW	19	22 NORTH	50 EAST	MDB&M

in Eureka County, Nevada, on the 25TH day of February, 2004.

RECORDER'S STAMP

Name and mailing address of locator is: White Knight (U.S.) Inc.
121 Woodland Avenue, Suite 140
Reno, NV 89523

The Claim is approximately 1500 feet long and 600 feet wide, such that 1490 feet are claimed in a North 60° East direction and 10 feet in a South 60° West direction from the point of discovery (monument of location), at which the Notice of Location was posted, together with 300 feet on each side of the monument of location and center line of the Claim. The general course of the lode or vein is from the North 60° East to the South 60° West direction.

The number, location and markings on each corner monument are as follows:

	<u>Location</u>	<u>Markings</u>	<u>Description</u>
No. 1:	Northwest Corner	N.W. Corner KEL 106	1½" x 1½" x 4' wood post
No. 2:	Northeast Corner	N.E. Corner KEL 106	1½" x 1½" x 4' wood post
No. 3:	Southeast Corner	S.E. Corner KEL 106	1½" x 1½" x 4' wood post
No. 4:	Southwest Corner	S.W. Corner KEL 106	1½" x 1½" x 4' wood post

As erected on the ground, each corner monument is marked as described above by scribed metal tags.

The work of location consisted of making a claim map as provided in NRS 517.040.

Dated this 20th day of April, 2004

SIGNATURE OF LOCATOR

By: [Signature]
Signature

H. H. Tonking, Agent

Nevada - Lode Certificate of Location - NRS. 517.050

187788 BOOK 381 | PAGE 316

**CERTIFICATE OF LOCATION
LODE MINING CLAIM**

BOOK 381 PAGE 317
OFFICIAL RECORDS
RECORDED AT THE REQUEST OF
White Knight U.S. Inc
2004 MAY 17 PM 2:56

TO ALL WHOM IT MAY CONCERN:

The undersigned hereby certifies that he has caused to be located the
KEL 107 Lode Mining Claim in the following quarter sections(s):

<u>1/4</u>	<u>Section</u>	<u>Township</u>	<u>Range</u>	<u>Meridian</u>
NE	24	22 NORTH	49 EAST	MDB&M

EUREKA COUNTY, NEVADA
M.H. REBALEATI, RECORDER
FILE NO. **187789**
FEES 20.50

in Eureka County, Nevada, on the 25TH day of February, 2004.

RECORDER'S STAMP

Name and mailing address of locator is: White Knight (U.S.) Inc.
121 Woodland Avenue, Suite 140
Reno, NV 89523

The Claim is approximately 1500 feet long and 600 feet wide, such that 10 feet are claimed in a North 60° East direction and 1490 feet in a South 60° West direction from the point of discovery (monument of location), at which the Notice of Location was posted, together with 300 feet on each side of the monument of location and center line of the Claim. The general course of the lode or vein is from the North 60° East to the South 60° West direction.

The number, location and markings on each corner monument are as follows:

	<u>Location</u>	<u>Markings</u>	<u>Description</u>
No. 1:	Northwest Corner	N.W. Corner KEL 107	1½" x 1½" x 4' wood post
No. 2:	Northeast Corner	N.E. Corner KEL 107	1½" x 1½" x 4' wood post
No. 3:	Southeast Corner	S.E. Corner KEL 107	1½" x 1½" x 4' wood post
No. 4:	Southwest Corner	S.W. Corner KEL 107	1½" x 1½" x 4' wood post

As erected on the ground, each corner monument is marked as described above by scribed metal tags.

The work of location consisted of making a claim map as provided in NRS 517.040.

Dated this 20th day of April, 2004

SIGNATURE OF LOCATOR

By: _____

Signature

H. H. Tonking, Agent

Nevada - Lode Certificate of Location - NRS. 517.050

187789

BOOK 38 | PAGE 3 | 7

**CERTIFICATE OF LOCATION
LODE MINING CLAIM**

TO ALL WHOM IT MAY CONCERN:

The undersigned hereby certifies that he has caused to be located the
KEL 108 Lode Mining Claim in the following quarter sections(s):

<u>1/4</u>	<u>Section</u>	<u>Township</u>	<u>Range</u>	<u>Meridian</u>
NE	24	22 NORTH	49 EAST	MDB&M
NW	19	22 NORTH	50 EAST	MDB&M

in Eureka County, Nevada, on the 25TH day of February, 2004.

Name and mailing address of locator is: White Knight (U.S.) Inc.
121 Woodland Avenue, Suite 140
Reno, NV 89523

The Claim is approximately 1500 feet long and 600 feet wide, such that 1490 feet are claimed in a North 60° East direction and 10 feet in a South 60° West direction from the point of discovery (monument of location), at which the Notice of Location was posted, together with 300 feet on each side of the monument of location and center line of the Claim. The general course of the lode or vein is from the North 60° East to the South 60° West direction.

The number, location and markings on each corner monument are as follows:

	<u>Location</u>	<u>Markings</u>	<u>Description</u>
No. 1:	Northwest Corner	N.W. Corner KEL 108	1½" x 1½" x 4' wood post
No. 2:	Northeast Corner	N.E. Corner KEL 108	1½" x 1½" x 4' wood post
No. 3:	Southeast Corner	S.E. Corner KEL 108	1½" x 1½" x 4' wood post
No. 4:	Southwest Corner	S.W. Corner KEL 108	1½" x 1½" x 4' wood post

As erected on the ground, each corner monument is marked as described above by scribed metal tags.

The work of location consisted of making a claim map as provided in NRS 517.040.

Dated this 20th day of April, 2004

SIGNATURE OF LOCATOR

By: _____

Signature

H. H. Tonking, Agent

BOOK 381 PAGE 318
OFFICIAL RECORDS
RECORDED AT THE REQUEST OF
White Knight U.S. Inc
2004 MAY 17 PM 2:56

EUREKA COUNTY, NEVADA
M.H. REBALEATI, RECORDER
FILE NO. _____ FEES 20.50

187790

RECORDER'S STAMP

Nevada - Lode Certificate of Location - NRS. 517.050

187790

BOOK 381 PAGE 318

**CERTIFICATE OF LOCATION
LODE MINING CLAIM**

TO ALL WHOM IT MAY CONCERN:

The undersigned hereby certifies that he has caused to be located the
KEL 109 Lode Mining Claim in the following quarter sections(s):

<u>1/4</u>	<u>Section</u>	<u>Township</u>	<u>Range</u>	<u>Meridian</u>
NE	24	22 NORTH	49 EAST	MDB&M
SE	24	22 NORTH	49 EAST	MDB&M

in Eureka County, Nevada, on the 25TH day of February, 2004.

Name and mailing address of locator is: White Knight (U.S.) Inc.
121 Woodland Avenue, Suite 140
Reno, NV 89523

The Claim is approximately 1500 feet long and 600 feet wide, such that 10 feet are claimed in a North 60° East direction and 1490 feet in a South 60° West direction from the point of discovery (monument of location), at which the Notice of Location was posted, together with 300 feet on each side of the monument of location and center line of the Claim. The general course of the lode or vein is from the North 60° East to the South 60° West direction.

The number, location and markings on each corner monument are as follows:


	<u>Location</u>	<u>Markings</u>	<u>Description</u>
No. 1:	Northwest Corner	N.W. Corner KEL 109	1½" x 1½" x 4' wood post
No. 2:	Northeast Corner	N.E. Corner KEL 109	1½" x 1½" x 4' wood post
No. 3:	Southeast Corner	S.E. Corner KEL 109	1½" x 1½" x 4' wood post
No. 4:	Southwest Corner	S.W. Corner KEL 109	1½" x 1½" x 4' wood post

As erected on the ground, each corner monument is marked as described above by scribed metal tags.

The work of location consisted of making a claim map as provided in NRS 517.040.

Dated this 20th day of April, 2004

SIGNATURE OF LOCATOR

By: 
Signature
H. H. Tonking, Agent

BOOK 381 PAGE 319
OFFICIAL RECORDS
RECORDED AT THE REQUEST OF
White Knight U.S. Inc.
2004 MAY 17 PM 2:57

EUREKA COUNTY, NEVADA
M.N. REBALEATI, RECORDER
FILE NO. FEES 20.50

187791

RECORDER'S STAMP

**CERTIFICATE OF LOCATION
LODE MINING CLAIM**

BOOK 381 PAGE 320
OFFICIAL RECORDS
RECORDED AT THE REQUEST OF
White Knight U.S. Inc
2004 MAY 17 PM 2:57

EUREKA COUNTY, NEVADA
M.N. REBALEATI, RECORDER
FILE NO. 187792 FEES 20.50

TO ALL WHOM IT MAY CONCERN:

The undersigned hereby certifies that he has caused to be located the
KEL 110 Lode Mining Claim in the following quarter sections(s):

<u>1/4</u>	<u>Section</u>	<u>Township</u>	<u>Range</u>	<u>Meridian</u>
NE	24	22 NORTH	49 EAST	MDB&M
NW	19	22 NORTH	50 EAST	MDB&M

187792

in Eureka County, Nevada, on the 25TH day of February, 2004.

RECORDER'S STAMP

Name and mailing address of locator is: White Knight (U.S.) Inc.
121 Woodland Avenue, Suite 140
Reno, NV 89523

The Claim is approximately 1500 feet long and 600 feet wide, such that 1490 feet are claimed in a North 60° East direction and 10 feet in a South 60° West direction from the point of discovery (monument of location), at which the Notice of Location was posted, together with 300 feet on each side of the monument of location and center line of the Claim. The general course of the lode or vein is from the North 60° East to the South 60° West direction.

The number, location and markings on each corner monument are as follows:

	<u>Location</u>	<u>Markings</u>	<u>Description</u>
No. 1:	Northwest Corner	N.W. Corner KEL 110	1½" x 1½" x 4' wood post
No. 2:	Northeast Corner	N.E. Corner KEL 110	1½" x 1½" x 4' wood post
No. 3:	Southeast Corner	S.E. Corner KEL 110	1½" x 1½" x 4' wood post
No. 4:	Southwest Corner	S.W. Corner KEL 110	1½" x 1½" x 4' wood post

As erected on the ground, each corner monument is marked as described above by scribed metal tags.

The work of location consisted of making a claim map as provided in NRS 517.040.

Dated this 20th day of April, 2004

SIGNATURE OF LOCATOR

By:

[Signature]
Signature

H. H. Tonking, Agent

Nevada - Lode Certificate of Location - NRS. 517.050

187792

BOOK 381 | PAGE 320

**CERTIFICATE OF LOCATION
LODE MINING CLAIM**

BOOK 381 PAGE 321
OFFICIAL RECORDS
RECORDED AT THE REQUEST OF
White Knight U.S. Inc
2004 MAY 17 PM 2:57

EUREKA COUNTY, NEVADA
M.H. REBALEATI, RECORDER
FILE NO. FEES 20.50

TO ALL WHOM IT MAY CONCERN:

The undersigned hereby certifies that he has caused to be located the
KEL 111 Lode Mining Claim in the following quarter sections(s):

<u>1/4</u>	<u>Section</u>	<u>Township</u>	<u>Range</u>	<u>Meridian</u>
NE	24	22 NORTH	49 EAST	MDB&M
SE	24	22 NORTH	49 EAST	MDB&M

187793

in Eureka County, Nevada, on the 24TH day of February, 2004.

RECORDER'S STAMP

Name and mailing address of locator is: White Knight (U.S.) Inc.
121 Woodland Avenue, Suite 140
Reno, NV 89523

The Claim is approximately 1500 feet long and 600 feet wide, such that 10 feet are claimed in a North 60° East direction and 1490 feet in a South 60° West direction from the point of discovery (monument of location), at which the Notice of Location was posted, together with 300 feet on each side of the monument of location and center line of the Claim. The general course of the lode or vein is from the North 60° East to the South 60° West direction.

The number, location and markings on each corner monument are as follows:

	<u>Location</u>	<u>Markings</u>	<u>Description</u>
No. 1:	Northwest Corner	N.W. Corner KEL 111	1½" x 1½" x 4' wood post
No. 2:	Northeast Corner	N.E. Corner KEL 111	1½" x 1½" x 4' wood post
No. 3:	Southeast Corner	S.E. Corner KEL 111	1½" x 1½" x 4' wood post
No. 4:	Southwest Corner	S.W. Corner KEL 111	1½" x 1½" x 4' wood post

As erected on the ground, each corner monument is marked as described above by scribed metal tags.

The work of location consisted of making a claim map as provided in NRS 517.040.

Dated this 20th day of April, 2004

SIGNATURE OF LOCATOR

By:


Signature

H. H. Tonking, Agent

Nevada - Lode Certificate of Location - NRS. 517.050

187793

BOOK 381 PAGE 321

**CERTIFICATE OF LOCATION
LODE MINING CLAIM**

TO ALL WHOM IT MAY CONCERN:

The undersigned hereby certifies that he has caused to be located the
KEL 112 Lode Mining Claim in the following quarter sections(s):

<u>1/4</u>	<u>Section</u>	<u>Township</u>	<u>Range</u>	<u>Meridian</u>
NE	24	22 NORTH	49 EAST	MDB&M
SE	24	22 NORTH	49 EAST	MDB&M
NW	19	22 NORTH	50 EAST	MDB&M
SW	19	22 NORTH	50 EAST	MDB&M

in Eureka County, Nevada, on the 24TH day of February, 2004.

Name and mailing address of locator is: White Knight (U.S.) Inc.
121 Woodland Avenue, Suite 140
Reno, NV 89523

The Claim is approximately 1500 feet long and 600 feet wide, such that 1490 feet are claimed in a North 60° East direction and 10 feet in a South 60° West direction from the point of discovery (monument of location), at which the Notice of Location was posted, together with 300 feet on each side of the monument of location and center line of the Claim. The general course of the lode or vein is from the North 60° East to the South 60° West direction.

The number, location and markings on each corner monument are as follows:

	<u>Location</u>	<u>Markings</u>	<u>Description</u>
No. 1:	Northwest Corner	N.W. Corner KEL 112	1½" x 1½" x 4' wood post
No. 2:	Northeast Corner	N.E. Corner KEL 112	1½" x 1½" x 4' wood post
No. 3:	Southeast Corner	S.E. Corner KEL 112	1½" x 1½" x 4' wood post
No. 4:	Southwest Corner	S.W. Corner KEL 112	1½" x 1½" x 4' wood post

As erected on the ground, each corner monument is marked as described above by scribed metal tags.

The work of location consisted of making a claim map as provided in NRS 517.040.

Dated this 20th day of April, 2004

SIGNATURE OF LOCATOR

By:

Signature

H. H. Tonking, Agent

BOOK 381 PAGE 322
OFFICIAL RECORDS
RECORDED AT THE REQUEST OF
White Knight U.S. Inc
2004 MAY 17 PM 2:57

EUREKA COUNTY, NEVADA
M.N. REBALEATI, RECORDER
FILE NO. 187794 FEES 20.50

RECORDER'S STAMP

**CERTIFICATE OF LOCATION
LODE MINING CLAIM**

BOOK 381 PAGE 323
OFFICIAL RECORDS
RECORDED AT THE REQUEST OF
White Knight U.S. Inc
2004 MAY 17 PM 2:57

EUREKA COUNTY, NEVADA
M.N. REBALEATI, RECORDER
FILE NO. FEES 20.50

TO ALL WHOM IT MAY CONCERN:

The undersigned hereby certifies that he has caused to be located the
KEL 113 Lode Mining Claim in the following quarter sections(s):

187795

<u>1/4</u>	<u>Section</u>	<u>Township</u>	<u>Range</u>	<u>Meridian</u>
SE	24	22 NORTH	49 EAST	MDB&M
SW	19	22 NORTH	50 EAST	MDB&M

in Eureka County, Nevada, on the 24TH day of February, 2004.

RECORDER'S STAMP

Name and mailing address of locator is: White Knight (U.S.) Inc.
121 Woodland Avenue, Suite 140
Reno, NV 89523

The Claim is approximately 1500 feet long and 600 feet wide, such that 10 feet are claimed in a North 60° East direction and 1490 feet in a South 60° West direction from the point of discovery (monument of location), at which the Notice of Location was posted, together with 300 feet on each side of the monument of location and center line of the Claim. The general course of the lode or vein is from the North 60° East to the South 60° West direction.

The number, location and markings on each corner monument are as follows:

	<u>Location</u>	<u>Markings</u>	<u>Description</u>
No. 1:	Northwest Corner	N.W. Corner KEL 113	1½" x 1½" x 4' wood post
No. 2:	Northeast Corner	N.E. Corner KEL 113	1½" x 1½" x 4' wood post
No. 3:	Southeast Corner	S.E. Corner KEL 113	1½" x 1½" x 4' wood post
No. 4:	Southwest Corner	S.W. Corner KEL 113	1½" x 1½" x 4' wood post

As erected on the ground, each corner monument is marked as described above by scribed metal tags.

The work of location consisted of making a claim map as provided in NRS 517.040.

Dated this 20th day of April, 2004

SIGNATURE OF LOCATOR

By: H. H. Tonking
Signature
H. H. Tonking, Agent

Nevada - Lode Certificate of Location - NRS. 517.050

187795

BOOK 381 PAGE 323

**CERTIFICATE OF LOCATION
LODE MINING CLAIM**

TO ALL WHOM IT MAY CONCERN:

The undersigned hereby certifies that he has caused to be located the
KEL 114 Lode Mining Claim in the following quarter sections(s):

<u>1/4</u>	<u>Section</u>	<u>Township</u>	<u>Range</u>	<u>Meridian</u>
SE	24	22 NORTH	49 EAST	MDB&M
NW	19	22 NORTH	50 EAST	MDB&M
SW	19	22 NORTH	50 EAST	MDB&M

in Eureka County, Nevada, on the 24TH day of February, 2004.

Name and mailing address of locator is: White Knight (U.S.) Inc.
121 Woodland Avenue, Suite 140
Reno, NV 89523

The Claim is approximately 1500 feet long and 600 feet wide, such that 1490 feet are claimed in a North 60° East direction and 10 feet in a South 60° West direction from the point of discovery (monument of location), at which the Notice of Location was posted, together with 300 feet on each side of the monument of location and center line of the Claim. The general course of the lode or vein is from the North 60° East to the South 60° West direction.

The number, location and markings on each corner monument are as follows:


	<u>Location</u>	<u>Markings</u>	<u>Description</u>
No. 1:	Northwest Corner	N.W. Corner KEL 114	1½" x 1½" x 4' wood post
No. 2:	Northeast Corner	N.E. Corner KEL 114	1½" x 1½" x 4' wood post
No. 3:	Southeast Corner	S.E. Corner KEL 114	1½" x 1½" x 4' wood post
No. 4:	Southwest Corner	S.W. Corner KEL 114	1½" x 1½" x 4' wood post

As erected on the ground, each corner monument is marked as described above by scribed metal tags.

The work of location consisted of making a claim map as provided in NRS 517.040.

Dated this 20th day of April, 2004

SIGNATURE OF LOCATOR

By: 
Signature
H. H. Tonking, Agent

BOOK 381 PAGE 324
OFFICIAL RECORDS
RECORDED AT THE REQUEST OF
White Knight U.S. Inc
2004 MAY 17 PM 2:57

EUREKA COUNTY, NEVADA
M.N. REBALEATI, RECORDER
FILE NO. 187796 FEES 20.50

RECORDER'S STAMP

**CERTIFICATE OF LOCATION
LODE MINING CLAIM**

BOOK 381 PAGE 325
OFFICIAL RECORDS
RECORDED AT THE REQUEST OF
White Knight US Inc
2004 MAY 17 PM 2:57

TO ALL WHOM IT MAY CONCERN:

The undersigned hereby certifies that he has caused to be located the
KEL 115 Lode Mining Claim in the following quarter sections(s):

EUREKA COUNTY, NEVADA
M.N. REDEALTY RECORDER
FILE NO. FEES 20.50

187797

<u>1/4</u>	<u>Section</u>	<u>Township</u>	<u>Range</u>	<u>Meridian</u>
SE	24	22 NORTH	49 EAST	MDB&M
SW	19	22 NORTH	50 EAST	MDB&M

in Eureka County, Nevada, on the 24TH day of February, 2004.

RECORDER'S STAMP

Name and mailing address of locator is: White Knight (U.S.) Inc.
121 Woodland Avenue, Suite 140
Reno, NV 89523

The Claim is approximately 1500 feet long and 600 feet wide, such that 10 feet are claimed in a North 60° East direction and 1490 feet in a South 60° West direction from the point of discovery (monument of location), at which the Notice of Location was posted, together with 300 feet on each side of the monument of location and center line of the Claim. The general course of the lode or vein is from the North 60° East to the South 60° West direction.

The number, location and markings on each corner monument are as follows:

	<u>Location</u>	<u>Markings</u>	<u>Description</u>
No. 1:	Northwest Corner	N.W. Corner KEL 115	1½" x 1½" x 4' wood post
No. 2:	Northeast Corner	N.E. Corner KEL 115	1½" x 1½" x 4' wood post
No. 3:	Southeast Corner	S.E. Corner KEL 115	1½" x 1½" x 4' wood post
No. 4:	Southwest Corner	S.W. Corner KEL 115	1½" x 1½" x 4' wood post

As erected on the ground, each corner monument is marked as described above by scribed metal tags.

The work of location consisted of making a claim map as provided in NRS 517.040.

Dated this 20th day of April, 2004

SIGNATURE OF LOCATOR

By:


Signature

H. H. Tonking, Agent

Nevada - Lode Certificate of Location - NRS. 517.050

187797

BOOK 381 | PAGE 325

**CERTIFICATE OF LOCATION
LODE MINING CLAIM**

BOOK 381 PAGE 326
OFFICIAL RECORDS
RECORDED AT THE REQUEST OF
White Knight U.S. Inc
2004 MAY 17 PM 2:57

EUREKA COUNTY, NEVADA
M.N. REBALEATI, RECORDER
FILE NO. 187798 FEES 20.30

TO ALL WHOM IT MAY CONCERN:

The undersigned hereby certifies that he has caused to be located the
KEL 116 Lode Mining Claim in the following quarter sections(s):

<u>1/4</u>	<u>Section</u>	<u>Township</u>	<u>Range</u>	<u>Meridian</u>
NW	19	22 NORTH	50 EAST	MDB&M
SW	19	22 NORTH	50 EAST	MDB&M

in Eureka County, Nevada, on the 24TH day of February, 2004.

RECORDER'S STAMP

Name and mailing address of locator is: White Knight (U.S.) Inc.
121 Woodland Avenue, Suite 140
Reno, NV 89523

The Claim is approximately 1500 feet long and 600 feet wide, such that 1490 feet are claimed in a North 60° East direction and 10 feet in a South 60° West direction from the point of discovery (monument of location), at which the Notice of Location was posted, together with 300 feet on each side of the monument of location and center line of the Claim. The general course of the lode or vein is from the North 60° East to the South 60° West direction.

The number, location and markings on each corner monument are as follows:

	<u>Location</u>	<u>Markings</u>	<u>Description</u>
No. 1:	Northwest Corner	N.W. Corner KEL 116	1½" x 1½" x 4' wood post
No. 2:	Northeast Corner	N.E. Corner KEL 116	1½" x 1½" x 4' wood post
No. 3:	Southeast Corner	S.E. Corner KEL 116	1½" x 1½" x 4' wood post
No. 4:	Southwest Corner	S.W. Corner KEL 116	1½" x 1½" x 4' wood post

As erected on the ground, each corner monument is marked as described above by scribed metal tags.

The work of location consisted of making a claim map as provided in NRS 517.040.

Dated this 20th day of April, 2004

SIGNATURE OF LOCATOR

By: H. H. Tonking
Signature
H. H. Tonking, Agent

Nevada - Lode Certificate of Location - NRS. 517.050

187798

BOOK 381 PAGE 326

**CERTIFICATE OF LOCATION
LODE MINING CLAIM**

BOOK 381 PAGE 327
OFFICIAL RECORDS
RECORDED AT THE REQUEST OF
White Knight U.S. Inc
2004 MAY 17 PM 2:57

EUREKA COUNTY, NEVADA
M.N. REBALEATI, RECORDER
FILE NO. FEES 20.50

187799

TO ALL WHOM IT MAY CONCERN:

The undersigned hereby certifies that he has caused to be located the
KEL 117 Lode Mining Claim in the following quarter sections(s):

<u>1/4</u>	<u>Section</u>	<u>Township</u>	<u>Range</u>	<u>Meridian</u>
SE	24	22 NORTH	49 EAST	MDB&M
SW	19	22 NORTH	50 EAST	MDB&M

in Eureka County, Nevada, on the 24TH day of February, 2004.

RECORDER'S STAMP

Name and mailing address of locator is: White Knight (U.S.) Inc.
121 Woodland Avenue, Suite 140
Reno, NV 89523

The Claim is approximately 1500 feet long and 600 feet wide, such that 10 feet are claimed in a North 60° East direction and 1490 feet in a South 60° West direction from the point of discovery (monument of location), at which the Notice of Location was posted, together with 300 feet on each side of the monument of location and center line of the Claim. The general course of the lode or vein is from the North 60° East to the South 60° West direction.

The number, location and markings on each corner monument are as follows:

	<u>Location</u>	<u>Markings</u>	<u>Description</u>
No. 1:	Northwest Corner	N.W. Corner KEL 117	1½" x 1½" x 4' wood post
No. 2:	Northeast Corner	N.E. Corner KEL 117	1½" x 1½" x 4' wood post
No. 3:	Southeast Corner	S.E. Corner KEL 117	1½" x 1½" x 4' wood post
No. 4:	Southwest Corner	S.W. Corner KEL 117	1½" x 1½" x 4' wood post

As erected on the ground, each corner monument is marked as described above by scribed metal tags.

The work of location consisted of making a claim map as provided in NRS 517.040.

Dated this 20th day of April, 2004

SIGNATURE OF LOCATOR

By: *H. H. Tonking*
Signature
H. H. Tonking, Agent

Nevada - Lode Certificate of Location - NRS. 517.050

187799

BOOK 381 PAGE 327

**CERTIFICATE OF LOCATION
LODE MINING CLAIM**

BOOK 381 PAGE 328
OFFICIAL RECORDS
RECORDED AT THE REQUEST OF
White Knight U.S. Inc
2004 MAY 17 PM 2: 57

EUREKA COUNTY, NEVADA
M.N. REBALEATI, RECORDER
FILE NO. FEES 20.50

187800

TO ALL WHOM IT MAY CONCERN:

The undersigned hereby certifies that he has caused to be located the
KEL 118 Lode Mining Claim in the following quarter sections(s):

<u>1/4</u>	<u>Section</u>	<u>Township</u>	<u>Range</u>	<u>Meridian</u>
<u>SW</u>	<u>19</u>	<u>22 NORTH</u>	<u>50 EAST</u>	<u>MDB&M</u>

in Eureka County, Nevada, on the 24TH day of February, 2004.

RECORDER'S STAMP

Name and mailing address of locator is: White Knight (U.S.) Inc.
121 Woodland Avenue, Suite 140
Reno, NV 89523

The Claim is approximately 1500 feet long and 600 feet wide, such that 1490 feet are claimed in a North 60° East direction and 10 feet in a South 60° West direction from the point of discovery (monument of location), at which the Notice of Location was posted, together with 300 feet on each side of the monument of location and center line of the Claim. The general course of the lode or vein is from the North 60° East to the South 60° West direction.

The number, location and markings on each corner monument are as follows:

	<u>Location</u>	<u>Markings</u>	<u>Description</u>
No. 1:	Northwest Corner	N.W. Corner KEL 118	1½" x 1½" x 4' wood post
No. 2:	Northeast Corner	N.E. Corner KEL 118	1½" x 1½" x 4' wood post
No. 3:	Southeast Corner	S.E. Corner KEL 118	1½" x 1½" x 4' wood post
No. 4:	Southwest Corner	S.W. Corner KEL 118	1½" x 1½" x 4' wood post

As erected on the ground, each corner monument is marked as described above by scribed metal tags.

The work of location consisted of making a claim map as provided in NRS 517.040.

Dated this 20th day of April, 2004

SIGNATURE OF LOCATOR

By:

Signature

H. H. Tonking, Agent

Nevada - Lode Certificate of Location - NRS. 517.050

187800

BOOK 381 | PAGE 328

**CERTIFICATE OF LOCATION
LODE MINING CLAIM**

TO ALL WHOM IT MAY CONCERN:

The undersigned hereby certifies that he has caused to be located the
KEL 119 Lode Mining Claim in the following quarter sections(s):

<u>1/4</u>	<u>Section</u>	<u>Township</u>	<u>Range</u>	<u>Meridian</u>
SE	24	22 NORTH	49 EAST	MDB&M
NE	25	22 NORTH	49 EAST	MDB&M
SW	19	22 NORTH	50 EAST	MDB&M
NW	30	22 NORTH	50 EAST	MDB&M

in Eureka County, Nevada, on the 24TH day of February, 2004.

Name and mailing address of locator is: White Knight (U.S.) Inc.
121 Woodland Avenue, Suite 140
Reno, NV 89523

The Claim is approximately 1500 feet long and 600 feet wide, such that 10 feet are claimed in a North 60° East direction and 1490 feet in a South 60° West direction from the point of discovery (monument of location), at which the Notice of Location was posted, together with 300 feet on each side of the monument of location and center line of the Claim. The general course of the lode or vein is from the North 60° East to the South 60° West direction.

The number, location and markings on each corner monument are as follows:

	<u>Location</u>	<u>Markings</u>	<u>Description</u>
No. 1:	Northwest Corner	N.W. Corner KEL 119	1½" x 1½" x 4' wood post
No. 2:	Northeast Corner	N.E. Corner KEL 119	1½" x 1½" x 4' wood post
No. 3:	Southeast Corner	S.E. Corner KEL 119	1½" x 1½" x 4' wood post
No. 4:	Southwest Corner	S.W. Corner KEL 119	1½" x 1½" x 4' wood post

As erected on the ground, each corner monument is marked as described above by scribed metal tags.

The work of location consisted of making a claim map as provided in NRS 517.040.

Dated this 20th day of April, 2004

SIGNATURE OF LOCATOR

By: _____

Signature

H. H. Tonking, Agent

BOOK 381 PAGE 329
OFFICIAL RECORDS
RECORDED AT THE REQUEST OF
White Knight U.S. Inc
2004 MAY 17 PM 2:58

EUREKA COUNTY, NEVADA
M.N. REBALEATI, RECORDER
FILE NO. 187801 FEES 20.50

RECORDER'S STAMP

**CERTIFICATE OF LOCATION
LODE MINING CLAIM**

BOOK 381 PAGE 330
OFFICIAL RECORDS
RECORDED AT THE REQUEST OF
White Knight U.S. Inc
2004 MAY 17 PM 2:58

EUREKA COUNTY, NEVADA
M.N. REBALEATI, RECORDER
FILE NO. FEES 20.50

187802

TO ALL WHOM IT MAY CONCERN:

The undersigned hereby certifies that he has caused to be located the
KEL 120 Lode Mining Claim in the following quarter sections(s):

<u>1/4</u>	<u>Section</u>	<u>Township</u>	<u>Range</u>	<u>Meridian</u>
<u>SW</u>	<u>19</u>	<u>22 NORTH</u>	<u>50 EAST</u>	<u>MDB&M</u>

in Eureka County, Nevada, on the 24TH day of February, 2004.

RECORDER'S STAMP

Name and mailing address of locator is: White Knight (U.S.) Inc.
121 Woodland Avenue, Suite 140
Reno, NV 89523

The Claim is approximately 1500 feet long and 600 feet wide, such that 1490 feet are claimed in a North 60° East direction and 10 feet in a South 60° West direction from the point of discovery (monument of location), at which the Notice of Location was posted, together with 300 feet on each side of the monument of location and center line of the Claim. The general course of the lode or vein is from the North 60° East to the South 60° West direction.

The number, location and markings on each corner monument are as follows:

	<u>Location</u>	<u>Markings</u>	<u>Description</u>
No. 1:	Northwest Corner	N.W. Corner KEL 120	1½" x 1½" x 4' wood post
No. 2:	Northeast Corner	N.E. Corner KEL 120	1½" x 1½" x 4' wood post
No. 3:	Southeast Corner	S.E. Corner KEL 120	1½" x 1½" x 4' wood post
No. 4:	Southwest Corner	S.W. Corner KEL 120	1½" x 1½" x 4' wood post

As erected on the ground, each corner monument is marked as described above by scribed metal tags.

The work of location consisted of making a claim map as provided in NRS 517.040.

Dated this 20th day of April, 2004

SIGNATURE OF LOCATOR

By: H. H. Tonking
Signature
H. H. Tonking, Agent

Nevada – Lode Certificate of Location – NRS. 517.050

187802

BOOK 381 PAGE 330

**CERTIFICATE OF LOCATION
LODE MINING CLAIM**

TO ALL WHOM IT MAY CONCERN:

The undersigned hereby certifies that he has caused to be located the
KEL 121 Lode Mining Claim in the following quarter sections(s):

<u>1/4</u>	<u>Section</u>	<u>Township</u>	<u>Range</u>	<u>Meridian</u>
NE	25	22 NORTH	49 EAST	MDB&M
SW	19	22 NORTH	50 EAST	MDB&M
NW	30	22 NORTH	50 EAST	MDB&M

in Eureka County, Nevada, on the 24TH day of February, 2004.

Name and mailing address of locator is: White Knight (U.S.) Inc.
121 Woodland Avenue, Suite 140
Reno, NV 89523

The Claim is approximately 1500 feet long and 600 feet wide, such that 10 feet are claimed in a North 60° East direction and 1490 feet in a South 60° West direction from the point of discovery (monument of location), at which the Notice of Location was posted, together with 300 feet on each side of the monument of location and center line of the Claim. The general course of the lode or vein is from the North 60° East to the South 60° West direction.

The number, location and markings on each corner monument are as follows:

	<u>Location</u>	<u>Markings</u>	<u>Description</u>
No. 1:	Northwest Corner	N.W. Corner KEL 121	1½" x 1½" x 4' wood post
No. 2:	Northeast Corner	N.E. Corner KEL 121	1½" x 1½" x 4' wood post
No. 3:	Southeast Corner	S.E. Corner KEL 121	1½" x 1½" x 4' wood post
No. 4:	Southwest Corner	S.W. Corner KEL 121	1½" x 1½" x 4' wood post

As erected on the ground, each corner monument is marked as described above by scribed metal tags.

The work of location consisted of making a claim map as provided in NRS 517.040.

Dated this 20th day of April, 2004

SIGNATURE OF LOCATOR

By: _____

Signature

H. H. Tonking, Agent

BOOK 381 PAGE 331
OFFICIAL RECORDS
RECORDED AT THE REQUEST OF
White Knight US Inc
2004 MAY 17 PM 2:58
EUREKA COUNTY, NEVADA
M.N. REBALEATI, RECORDER
FILE NO. 187803 FEES 20.50

RECORDER'S STAMP

**CERTIFICATE OF LOCATION
LODE MINING CLAIM**

TO ALL WHOM IT MAY CONCERN:

The undersigned hereby certifies that he has caused to be located the
KEL 122 Lode Mining Claim in the following quarter sections(s):

<u>1/4</u>	<u>Section</u>	<u>Township</u>	<u>Range</u>	<u>Meridian</u>
SW	19	22 NORTH	50 EAST	MDB&M
NW	30	22 NORTH	50 EAST	MDB&M

in Eureka County, Nevada, on the 24TH day of February, 2004.

Name and mailing address of locator is: White Knight (U.S.) Inc.
121 Woodland Avenue, Suite 140
Reno, NV 89523

The Claim is approximately 1500 feet long and 600 feet wide, such that 1490 feet are claimed in a North 60° East direction and 10 feet in a South 60° West direction from the point of discovery (monument of location), at which the Notice of Location was posted, together with 300 feet on each side of the monument of location and center line of the Claim. The general course of the lode or vein is from the North 60° East to the South 60° West direction.

The number, location and markings on each corner monument are as follows:

	<u>Location</u>	<u>Markings</u>	<u>Description</u>
No. 1:	Northwest Corner	N.W. Corner KEL 122	1½" x 1½" x 4' wood post
No. 2:	Northeast Corner	N.E. Corner KEL 122	1½" x 1½" x 4' wood post
No. 3:	Southeast Corner	S.E. Corner KEL 122	1½" x 1½" x 4' wood post
No. 4:	Southwest Corner	S.W. Corner KEL 122	1½" x 1½" x 4' wood post

As erected on the ground, each corner monument is marked as described above by scribed metal tags.

The work of location consisted of making a claim map as provided in NRS 517.040.

Dated this 20th day of April, 2004

SIGNATURE OF LOCATOR

By:

Signature

H. H. Tonking, Agent

BOOK 381 PAGE 332
OFFICIAL RECORDS
RECORDED AT THE REQUEST OF
White Knight U.S. Inc
2004 MAY 17 PM 2:58

EUREKA COUNTY, NEVADA
M.N. REBALEATI, RECORDER
FILE NO.

187804

FEES 20.50

RECORDER'S STAMP

BOOK 381 PAGE 333
OFFICIAL RECORDS
RECORDED AT THE REQUEST OF
White Knight US Inc
2004 MAY 17 PM 2:58

**CERTIFICATE OF LOCATION
LODE MINING CLAIM**

TO ALL WHOM IT MAY CONCERN:

The undersigned hereby certifies that he has caused to be located the
KEL 123 Lode Mining Claim in the following quarter sections(s):

EUREKA COUNTY, NEVADA
M.N. REBALEATI, RECORDER
FILE NO. **187805** FEES 20.50

<u>1/4</u>	<u>Section</u>	<u>Township</u>	<u>Range</u>	<u>Meridian</u>
NW	30	22 NORTH	50 EAST	MDB&M

in Eureka County, Nevada, on the 24TH day of February, 2004.

RECORDER'S STAMP

Name and mailing address of locator is: White Knight (U.S.) Inc.
121 Woodland Avenue, Suite 140
Reno, NV 89523

The Claim is approximately 1500 feet long and 600 feet wide, such that 10 feet are claimed in a North 60° East direction and 1490 feet in a South 60° West direction from the point of discovery (monument of location), at which the Notice of Location was posted, together with 300 feet on each side of the monument of location and center line of the Claim. The general course of the lode or vein is from the North 60° East to the South 60° West direction.

The number, location and markings on each corner monument are as follows:

	<u>Location</u>	<u>Markings</u>	<u>Description</u>
No. 1:	Northwest Corner	N.W. Corner KEL 123	1½" x 1½" x 4' wood post
No. 2:	Northeast Corner	N.E. Corner KEL 123	1½" x 1½" x 4' wood post
No. 3:	Southeast Corner	S.E. Corner KEL 123	1½" x 1½" x 4' wood post
No. 4:	Southwest Corner	S.W. Corner KEL 123	1½" x 1½" x 4' wood post

As erected on the ground, each corner monument is marked as described above by scribed metal tags.

The work of location consisted of making a claim map as provided in NRS 517.040.

Dated this 20th day of April, 2004

SIGNATURE OF LOCATOR

By:

Signature

H. H. Tonking, Agent

Nevada - Lode Certificate of Location - NRS. 517.050

187805 BOOK 381 PAGE 333

**CERTIFICATE OF LOCATION
LODE MINING CLAIM**

BOOK 381 PAGE 334
OFFICIAL RECORDS
RECORDED AT THE REQUEST OF
White Knight U.S. Inc
2004 MAY 17 PM 2:58

EUREKA COUNTY, NEVADA
M.N. REBALEATI, RECORDER
FILE NO. FEES \$20.50

TO ALL WHOM IT MAY CONCERN:

The undersigned hereby certifies that he has caused to be located the
KEL 124 Lode Mining Claim in the following quarter sections(s):

<u>1/4</u>	<u>Section</u>	<u>Township</u>	<u>Range</u>	<u>Meridian</u>
SW	19	22 NORTH	50 EAST	MDB&M
SE	19	22 NORTH	50 EAST	MDB&M
NW	30	22 NORTH	50 EAST	MDB&M
NE	30	22 NORTH	50 EAST	MDB&M

187806

in Eureka County, Nevada, on the 24TH day of February, 2004.

RECORDER'S STAMP

Name and mailing address of locator is: White Knight (U.S.) Inc.
121 Woodland Avenue, Suite 140
Reno, NV 89523

The Claim is approximately 1500 feet long and 600 feet wide, such that 1490 feet are claimed in a North 60° East direction and 10 feet in a South 60° West direction from the point of discovery (monument of location), at which the Notice of Location was posted, together with 300 feet on each side of the monument of location and center line of the Claim. The general course of the lode or vein is from the North 60° East to the South 60° West direction.

The number, location and markings on each corner monument are as follows:

	<u>Location</u>	<u>Markings</u>	<u>Description</u>
No. 1:	Northwest Corner	N.W. Corner KEL 124	1½" x 1½" x 4' wood post
No. 2:	Northeast Corner	N.E. Corner KEL 124	1½" x 1½" x 4' wood post
No. 3:	Southeast Corner	S.E. Corner KEL 124	1½" x 1½" x 4' wood post
No. 4:	Southwest Corner	S.W. Corner KEL 124	1½" x 1½" x 4' wood post

As erected on the ground, each corner monument is marked as described above by scribed metal tags.

The work of location consisted of making a claim map as provided in NRS 517.040.

Dated this 20th day of April, 2004

SIGNATURE OF LOCATOR

By:

Signature

H. H. Tonking, Agent

Nevada - Lode Certificate of Location - NRS. 517.050

187806

BOOK 381 PAGE 334

**CERTIFICATE OF LOCATION
LODE MINING CLAIM**

BOOK 381 PAGE 335
OFFICIAL RECORDS
RECORDED AT THE REQUEST OF
White Knight U.S. Inc
2004 MAY 17 PM 2:58

EUREKA COUNTY, NEVADA
M.N. REBALEATI, RECORDER
FILE NO. 187807
FEES 20.50

TO ALL WHOM IT MAY CONCERN:

The undersigned hereby certifies that he has caused to be located the
KEL 125 Lode Mining Claim in the following quarter sections(s):

<u>1/4</u>	<u>Section</u>	<u>Township</u>	<u>Range</u>	<u>Meridian</u>
<u>NW</u>	<u>30</u>	<u>22 NORTH</u>	<u>50 EAST</u>	<u>MDB&M</u>

in Eureka County, Nevada, on the 24TH day of February, 2004.

RECORDER'S STAMP

Name and mailing address of locator is: White Knight (U.S.) Inc.
121 Woodland Avenue, Suite 140
Reno, NV 89523

The Claim is approximately 1500 feet long and 600 feet wide, such that 10 feet are claimed in a North 60° East direction and 1490 feet in a South 60° West direction from the point of discovery (monument of location), at which the Notice of Location was posted, together with 300 feet on each side of the monument of location and center line of the Claim. The general course of the lode or vein is from the North 60° East to the South 60° West direction.

The number, location and markings on each corner monument are as follows:

	<u>Location</u>	<u>Markings</u>	<u>Description</u>
No. 1:	Northwest Corner	N.W. Corner KEL 125	1½" x 1½" x 4' wood post
No. 2:	Northeast Corner	N.E. Corner KEL 125	1½" x 1½" x 4' wood post
No. 3:	Southeast Corner	S.E. Corner KEL 125	1½" x 1½" x 4' wood post
No. 4:	Southwest Corner	S.W. Corner KEL 125	1½" x 1½" x 4' wood post

As erected on the ground, each corner monument is marked as described above by scribed metal tags.

The work of location consisted of making a claim map as provided in NRS 517.040.

Dated this 20th day of April, 2004

SIGNATURE OF LOCATOR

By: H. H. Tonking
Signature
H. H. Tonking, Agent

Nevada – Lode Certificate of Location – NRS. 517.050

187807

BOOK 381 | PAGE 335

**CERTIFICATE OF LOCATION
LODE MINING CLAIM**

TO ALL WHOM IT MAY CONCERN:

The undersigned hereby certifies that he has caused to be located the
KEL 126 Lode Mining Claim in the following quarter sections(s):

<u>1/4</u>	<u>Section</u>	<u>Township</u>	<u>Range</u>	<u>Meridian</u>
NW	30	22 NORTH	50 EAST	MDB&M
NE	30	22 NORTH	50 EAST	MDB&M
SE	19	22 NORTH	50 EAST	MDB&M

in Eureka County, Nevada, on the 24TH day of February, 2004.

Name and mailing address of locator is: White Knight (U.S.) Inc.
121 Woodland Avenue, Suite 140
Reno, NV 89523

The Claim is approximately 1500 feet long and 600 feet wide, such that 1490 feet are claimed in a North 60° East direction and 10 feet in a South 60° West direction from the point of discovery (monument of location), at which the Notice of Location was posted, together with 300 feet on each side of the monument of location and center line of the Claim. The general course of the lode or vein is from the North 60° East to the South 60° West direction.

The number, location and markings on each corner monument are as follows:

	<u>Location</u>	<u>Markings</u>	<u>Description</u>
No. 1:	Northwest Corner	N.W. Corner KEL 126	1½" x 1½" x 4' wood post
No. 2:	Northeast Corner	N.E. Corner KEL 126	1½" x 1½" x 4' wood post
No. 3:	Southeast Corner	S.E. Corner KEL 126	1½" x 1½" x 4' wood post
No. 4:	Southwest Corner	S.W. Corner KEL 126	1½" x 1½" x 4' wood post

As erected on the ground, each corner monument is marked as described above by scribed metal tags.

The work of location consisted of making a claim map as provided in NRS 517.040.

Dated this 20th day of April, 2004

SIGNATURE OF LOCATOR

By:

Signature

H. H. Tonking, Agent

BOOK 381 PAGE 336
OFFICIAL RECORDS
RECORDED AT THE REQUEST OF
White Knight U.S. Inc
2004 MAY 17 PM 2:58
EUREKA COUNTY, NEVADA
M.N. REBALEATI, RECORDER
FILE NO. 187808 FEES 20.50

RECORDER'S STAMP

**CERTIFICATE OF LOCATION
LODE MINING CLAIM**

BOOK 381 PAGE 337
OFFICIAL RECORDS
RECORDED AT THE REQUEST OF
White Knight U.S. Inc
2004 MAY 17 PM 2:58

EUREKA COUNTY, NEVADA
M.N. REBALEATI, RECORDER
FILE NO. **187809** FEES \$20.50

TO ALL WHOM IT MAY CONCERN:

The undersigned hereby certifies that he has caused to be located the
KEL 127 Lode Mining Claim in the following quarter sections(s):

<u>1/4</u>	<u>Section</u>	<u>Township</u>	<u>Range</u>	<u>Meridian</u>
NW	30	22 NORTH	50 EAST	MDB&M

in Eureka County, Nevada, on the 24TH day of February, 2004.

RECORDER'S STAMP

Name and mailing address of locator is: White Knight (U.S.) Inc.
121 Woodland Avenue, Suite 140
Reno, NV 89523

The Claim is approximately 1500 feet long and 600 feet wide, such that 10 feet are claimed in a North 60° East direction and 1490 feet in a South 60° West direction from the point of discovery (monument of location), at which the Notice of Location was posted, together with 300 feet on each side of the monument of location and center line of the Claim. The general course of the lode or vein is from the North 60° East to the South 60° West direction.

The number, location and markings on each corner monument are as follows:

	<u>Location</u>	<u>Markings</u>	<u>Description</u>
No. 1:	Northwest Corner	N.W. Corner KEL 127	1½" x 1½" x 4' wood post
No. 2:	Northeast Corner	N.E. Corner KEL 127	1½" x 1½" x 4' wood post
No. 3:	Southeast Corner	S.E. Corner KEL 127	1½" x 1½" x 4' wood post
No. 4:	Southwest Corner	S.W. Corner KEL 127	1½" x 1½" x 4' wood post

As erected on the ground, each corner monument is marked as described above by scribed metal tags.

The work of location consisted of making a claim map as provided in NRS 517.040.

Dated this 20th day of April, 2004

SIGNATURE OF LOCATOR

By: *H. H. Tonking*
Signature
H. H. Tonking, Agent

Nevada – Lode Certificate of Location – NRS. 517.050

187809

BOOK 381 PAGE 337

**CERTIFICATE OF LOCATION
LODE MINING CLAIM**

BOOK 381 PAGE 338
OFFICIAL RECORDS
RECORDED AT THE REQUEST OF
White Knight U.S. Inc
2004 MAY 17 PM 2:58

EUREKA COUNTY, NEVADA
M.N. REBALEATI, RECORDER
FILE NO. FEES 20.50

187810

TO ALL WHOM IT MAY CONCERN:

The undersigned hereby certifies that he has caused to be located the
KEL 128 Lode Mining Claim in the following quarter sections(s):

<u>1/4</u>	<u>Section</u>	<u>Township</u>	<u>Range</u>	<u>Meridian</u>
NW	30	22 NORTH	50 EAST	MDB&M
NE	30	22 NORTH	50 EAST	MDB&M

in Eureka County, Nevada, on the 24TH day of February, 2004.

RECORDER'S STAMP

Name and mailing address of locator is: White Knight (U.S.) Inc.
121 Woodland Avenue, Suite 140
Reno, NV 89523

The Claim is approximately 1500 feet long and 600 feet wide, such that 1490 feet are claimed in a North 60° East direction and 10 feet in a South 60° West direction from the point of discovery (monument of location), at which the Notice of Location was posted, together with 300 feet on each side of the monument of location and center line of the Claim. The general course of the lode or vein is from the North 60° East to the South 60° West direction.

The number, location and markings on each corner monument are as follows:

	<u>Location</u>	<u>Markings</u>	<u>Description</u>
No. 1:	Northwest Corner	N.W. Corner KEL 128	1½" x 1½" x 4' wood post
No. 2:	Northeast Corner	N.E. Corner KEL 128	1½" x 1½" x 4' wood post
No. 3:	Southeast Corner	S.E. Corner KEL 128	1½" x 1½" x 4' wood post
No. 4:	Southwest Corner	S.W. Corner KEL 128	1½" x 1½" x 4' wood post

As erected on the ground, each corner monument is marked as described above by scribed metal tags.

The work of location consisted of making a claim map as provided in NRS 517.040.

Dated this 20th day of April, 2004

SIGNATURE OF LOCATOR

By: *H. H. Tonking*
Signature
H. H. Tonking, Agent

Nevada - Lode Certificate of Location - NRS. 517.050

187810

BOOK 381 PAGE 338

**CERTIFICATE OF LOCATION
LODE MINING CLAIM**

BOOK 381 PAGE 339
OFFICIAL RECORDS
RECORDED AT THE REQUEST OF
White Knight US Inc
2004 MAY 17 PM 2:59

TO ALL WHOM IT MAY CONCERN:

The undersigned hereby certifies that he has caused to be located the
KEL 129 Lode Mining Claim in the following quarter sections(s):

<u>1/4</u>	<u>Section</u>	<u>Township</u>	<u>Range</u>	<u>Meridian</u>
NW	30	22 NORTH	50 EAST	MDB&M
SW	30	22 NORTH	50 EAST	MDB&M

187811

EUREKA COUNTY, NEVADA
M.H. REBALEATI, RECORDER
FILE NO. FEES 20.50

in Eureka County, Nevada, on the 24TH day of February, 2004.

RECORDER'S STAMP

Name and mailing address of locator is: White Knight (U.S.) Inc.
121 Woodland Avenue, Suite 140
Reno, NV 89523

The Claim is approximately 1500 feet long and 600 feet wide, such that 10 feet are claimed in a North 60° East direction and 1490 feet in a South 60° West direction from the point of discovery (monument of location), at which the Notice of Location was posted, together with 300 feet on each side of the monument of location and center line of the Claim. The general course of the lode or vein is from the North 60° East to the South 60° West direction.

The number, location and markings on each corner monument are as follows:

	<u>Location</u>	<u>Markings</u>	<u>Description</u>
No. 1:	Northwest Corner	N.W. Corner KEL 129	1½" x 1½" x 4' wood post
No. 2:	Northeast Corner	N.E. Corner KEL 129	1½" x 1½" x 4' wood post
No. 3:	Southeast Corner	S.E. Corner KEL 129	1½" x 1½" x 4' wood post
No. 4:	Southwest Corner	S.W. Corner KEL 129	1½" x 1½" x 4' wood post

As erected on the ground, each corner monument is marked as described above by scribed metal tags.

The work of location consisted of making a claim map as provided in NRS 517.040.

Dated this 20th day of April, 2004

SIGNATURE OF LOCATOR

By: [Signature]
Signature

H. H. Tonking, Agent

Nevada - Lode Certificate of Location - NRS. 517.050

187811

BOOK 38 | PAGE 339

**CERTIFICATE OF LOCATION
LODE MINING CLAIM**

TO ALL WHOM IT MAY CONCERN:

The undersigned hereby certifies that he has caused to be located the
KEL 130 Lode Mining Claim in the following quarter sections(s):

<u>1/4</u>	<u>Section</u>	<u>Township</u>	<u>Range</u>	<u>Meridian</u>
NW	30	22 NORTH	50 EAST	MDB&M
NE	30	22 NORTH	50 EAST	MDB&M

in Eureka County, Nevada, on the 24TH day of February, 2004.

Name and mailing address of locator is: White Knight (U.S.) Inc.
121 Woodland Avenue, Suite 140
Reno, NV 89523

The Claim is approximately 1500 feet long and 600 feet wide, such that 1490 feet are claimed in a North 60° East direction and 10 feet in a South 60° West direction from the point of discovery (monument of location), at which the Notice of Location was posted, together with 300 feet on each side of the monument of location and center line of the Claim. The general course of the lode or vein is from the North 60° East to the South 60° West direction.

The number, location and markings on each corner monument are as follows:

	<u>Location</u>	<u>Markings</u>	<u>Description</u>
No. 1:	Northwest Corner	N.W. Corner KEL 130	1½" x 1½" x 4' wood post
No. 2:	Northeast Corner	N.E. Corner KEL 130	1½" x 1½" x 4' wood post
No. 3:	Southeast Corner	S.E. Corner KEL 130	1½" x 1½" x 4' wood post
No. 4:	Southwest Corner	S.W. Corner KEL 130	1½" x 1½" x 4' wood post

As erected on the ground, each corner monument is marked as described above by scribed metal tags.

The work of location consisted of making a claim map as provided in NRS 517.040.

Dated this 20th day of April, 2004

SIGNATURE OF LOCATOR

By: H. H. Tonking
Signature

H. H. Tonking, Agent

BOOK 381 PAGE 340
OFFICIAL RECORDS
RECORDED AT THE REQUEST OF
White Knight U.S. Inc
2004 MAY 17 PM 2:59

EUREKA COUNTY, NEVADA
M.N. REBALEATI, RECORDER
FILE NO. **187812**
FEES 20.50

RECORDER'S STAMP

**CERTIFICATE OF LOCATION
LODE MINING CLAIM**

BOOK 381 PAGE 341
OFFICIAL RECORDS
RECORDED AT THE REQUEST OF
White Knight U.S. Inc
2004 MAY 17 PM 2:59

EUREKA COUNTY, NEVADA
M.N. REBALEATI, RECORDER
FILE NO. FEES 20.50

187813

TO ALL WHOM IT MAY CONCERN:

The undersigned hereby certifies that he has caused to be located the
KEL 131 Lode Mining Claim in the following quarter sections(s):

<u>1/4</u>	<u>Section</u>	<u>Township</u>	<u>Range</u>	<u>Meridian</u>
NW	30	22 NORTH	50 EAST	MDB&M
NE	30	22 NORTH	50 EAST	MDB&M
SE	30	22 NORTH	50 EAST	MDB&M
SW	30	22 NORTH	50 EAST	MDB&M

in Eureka County, Nevada, on the 24TH day of February, 2004.

RECORDER'S STAMP

Name and mailing address of locator is: White Knight (U.S.) Inc.
121 Woodland Avenue, Suite 140
Reno, NV 89523

The Claim is approximately 1500 feet long and 600 feet wide, such that 10 feet are claimed in a North 60° East direction and 1490 feet in a South 60° West direction from the point of discovery (monument of location), at which the Notice of Location was posted, together with 300 feet on each side of the monument of location and center line of the Claim. The general course of the lode or vein is from the North 60° East to the South 60° West direction.

The number, location and markings on each corner monument are as follows:

	<u>Location</u>	<u>Markings</u>	<u>Description</u>
No. 1:	Northwest Corner	N.W. Corner KEL 131	1½" x 1½" x 4' wood post
No. 2:	Northeast Corner	N.E. Corner KEL 131	1½" x 1½" x 4' wood post
No. 3:	Southeast Corner	S.E. Corner KEL 131	1½" x 1½" x 4' wood post
No. 4:	Southwest Corner	S.W. Corner KEL 131	1½" x 1½" x 4' wood post

As erected on the ground, each corner monument is marked as described above by scribed metal tags.

The work of location consisted of making a claim map as provided in NRS 517.040.

Dated this 20th day of April, 2004

SIGNATURE OF LOCATOR

By: H. H. Tonking
Signature

H. H. Tonking, Agent

Nevada - Lode Certificate of Location - NRS. 517.050

187813

BOOK 381 PAGE 341

**CERTIFICATE OF LOCATION
LODE MINING CLAIM**

BOOK 381 PAGE 342
OFFICIAL RECORDS
RECORDED AT THE REQUEST OF
White Knight U.S. Inc
2004 MAY 17 PM 2:59

EUREKA COUNTY, NEVADA
M.N. REBALEATI, RECORDER
FILE NO. FEES 20.50

TO ALL WHOM IT MAY CONCERN:

The undersigned hereby certifies that he has caused to be located the
KEL 132 Lode Mining Claim in the following quarter sections(s):

187814

<u>1/4</u>	<u>Section</u>	<u>Township</u>	<u>Range</u>	<u>Meridian</u>
NW	30	22 NORTH	50 EAST	MDB&M
NE	30	22 NORTH	50 EAST	MDB&M
SE	30	22 NORTH	50 EAST	MDB&M

in Eureka County, Nevada, on the 24TH day of February, 2004.

RECORDER'S STAMP

Name and mailing address of locator is: White Knight (U.S.) Inc.
121 Woodland Avenue, Suite 140
Reno, NV 89523

The Claim is approximately 1500 feet long and 600 feet wide, such that 1490 feet are claimed in a North 60° East direction and 10 feet in a South 60° West direction from the point of discovery (monument of location), at which the Notice of Location was posted, together with 300 feet on each side of the monument of location and center line of the Claim. The general course of the lode or vein is from the North 60° East to the South 60° West direction.

The number, location and markings on each corner monument are as follows:

	<u>Location</u>	<u>Markings</u>	<u>Description</u>
No. 1:	Northwest Corner	N.W. Corner KEL 132	1½" x 1½" x 4' wood post
No. 2:	Northeast Corner	N.E. Corner KEL 132	1½" x 1½" x 4' wood post
No. 3:	Southeast Corner	S.E. Corner KEL 132	1½" x 1½" x 4' wood post
No. 4:	Southwest Corner	S.W. Corner KEL 132	1½" x 1½" x 4' wood post

As erected on the ground, each corner monument is marked as described above by scribed metal tags.

The work of location consisted of making a claim map as provided in NRS 517.040.

Dated this 20th day of April, 2004

SIGNATURE OF LOCATOR

By: _____

Signature

H. H. Tonking, Agent

Nevada - Lode Certificate of Location - NRS. 517.050

187814

BOOK 381 | PAGE 342

**CERTIFICATE OF LOCATION
LODE MINING CLAIM**

BOOK 381 PAGE 343
OFFICIAL RECORDS
RECORDED AT THE REQUEST OF
White Knight U.S. Inc
2004 MAY 17 PM 2:59

TO ALL WHOM IT MAY CONCERN:

The undersigned hereby certifies that he has caused to be located the
KEL 133 Lode Mining Claim in the following quarter sections(s):

<u>1/4</u>	<u>Section</u>	<u>Township</u>	<u>Range</u>	<u>Meridian</u>
SW	30	22 NORTH	50 EAST	MDB&M
SE	30	22 NORTH	50 EAST	MDB&M

EUREKA COUNTY, NEVADA
M.N. REBALEATI, RECORDER
FILE NO. **187815** FEES 20.50

in Eureka County, Nevada, on the 24TH day of February, 2004.

RECORDER'S STAMP

Name and mailing address of locator is: White Knight (U.S.) Inc.
121 Woodland Avenue, Suite 140
Reno, NV 89523

The Claim is approximately 1500 feet long and 600 feet wide, such that 10 feet are claimed in a North 60° East direction and 1490 feet in a South 60° West direction from the point of discovery (monument of location), at which the Notice of Location was posted, together with 300 feet on each side of the monument of location and center line of the Claim. The general course of the lode or vein is from the North 60° East to the South 60° West direction.

The number, location and markings on each corner monument are as follows:

	<u>Location</u>	<u>Markings</u>	<u>Description</u>
No. 1:	Northwest Corner	N.W. Corner KEL 133	1½" x 1½" x 4' wood post
No. 2:	Northeast Corner	N.E. Corner KEL 133	1½" x 1½" x 4' wood post
No. 3:	Southeast Corner	S.E. Corner KEL 133	1½" x 1½" x 4' wood post
No. 4:	Southwest Corner	S.W. Corner KEL 133	1½" x 1½" x 4' wood post


As erected on the ground, each corner monument is marked as described above by scribed metal tags.

The work of location consisted of making a claim map as provided in NRS 517.040.

Dated this 20th day of April, 2004

SIGNATURE OF LOCATOR

By:

Signature 

H. H. Tonking, Agent

Nevada - Lode Certificate of Location - NRS. 517.050

187815

BOOK 381 PAGE 343

**CERTIFICATE OF LOCATION
LODE MINING CLAIM**

BOOK 381 PAGE 344
OFFICIAL RECORDS
RECORDED AT THE REQUEST OF
White Knight U.S. Inc
2004 MAY 17 PM 2:59

EUREKA COUNTY, NEVADA
M.N. REBALEATI, RECORDER
FILE NO. FEES 20.50

187816

TO ALL WHOM IT MAY CONCERN:

The undersigned hereby certifies that he has caused to be located the
KEL 134 Lode Mining Claim in the following quarter sections(s):

<u>1/4</u>	<u>Section</u>	<u>Township</u>	<u>Range</u>	<u>Meridian</u>
NE	30	22 NORTH	50 EAST	MDB&M
SE	30	22 NORTH	50 EAST	MDB&M

in Eureka County, Nevada, on the 24TH day of February, 2004.

RECORDER'S STAMP

Name and mailing address of locator is: White Knight (U.S.) Inc.
121 Woodland Avenue, Suite 140
Reno, NV 89523

The Claim is approximately 1500 feet long and 600 feet wide, such that 1490 feet are claimed in a North 60° East direction and 10 feet in a South 60° West direction from the point of discovery (monument of location), at which the Notice of Location was posted, together with 300 feet on each side of the monument of location and center line of the Claim. The general course of the lode or vein is from the North 60° East to the South 60° West direction.

The number, location and markings on each corner monument are as follows:

	<u>Location</u>	<u>Markings</u>	<u>Description</u>
No. 1:	Northwest Corner	N.W. Corner KEL 134	1½" x 1½" x 4' wood post
No. 2:	Northeast Corner	N.E. Corner KEL 134	1½" x 1½" x 4' wood post
No. 3:	Southeast Corner	S.E. Corner KEL 134	1½" x 1½" x 4' wood post
No. 4:	Southwest Corner	S.W. Corner KEL 134	1½" x 1½" x 4' wood post

As erected on the ground, each corner monument is marked as described above by scribed metal tags.

The work of location consisted of making a claim map as provided in NRS 517.040.

Dated this 20th day of April, 2004

SIGNATURE OF LOCATOR

By: H. H. Tonking
Signature
H. H. Tonking, Agent

Nevada - Lode Certificate of Location - NRS. 517.050

187816

BOOK 381 | PAGE 344

**CERTIFICATE OF LOCATION
LODE MINING CLAIM**

TO ALL WHOM IT MAY CONCERN:

The undersigned hereby certifies that he has caused to be located the
KEL 135 Lode Mining Claim in the following quarter sections(s):

<u>1/4</u>	<u>Section</u>	<u>Township</u>	<u>Range</u>	<u>Meridian</u>
SW	30	22 NORTH	50 EAST	MDB&M
SE	30	22 NORTH	50 EAST	MDB&M

in Eureka County, Nevada, on the 24TH day of February, 2004.

RECORDER'S STAMP

Name and mailing address of locator is: White Knight (U.S.) Inc.
121 Woodland Avenue, Suite 140
Reno, NV 89523

The Claim is approximately 1500 feet long and 600 feet wide, such that 10 feet are claimed in a North 60° East direction and 1490 feet in a South 60° West direction from the point of discovery (monument of location), at which the Notice of Location was posted, together with 300 feet on each side of the monument of location and center line of the Claim. The general course of the lode or vein is from the North 60° East to the South 60° West direction.

The number, location and markings on each corner monument are as follows:

	<u>Location</u>	<u>Markings</u>	<u>Description</u>
No. 1:	Northwest Corner	N.W. Corner KEL 135	1½" x 1½" x 4' wood post
No. 2:	Northeast Corner	N.E. Corner KEL 135	1½" x 1½" x 4' wood post
No. 3:	Southeast Corner	S.E. Corner KEL 135	1½" x 1½" x 4' wood post
No. 4:	Southwest Corner	S.W. Corner KEL 135	1½" x 1½" x 4' wood post

As erected on the ground, each corner monument is marked as described above by scribed metal tags.

The work of location consisted of making a claim map as provided in NRS 517.040.

Dated this 20th day of April, 2004

SIGNATURE OF LOCATOR

By: _____

Signature

H. H. Tonking, Agent

BOOK 381 PAGE 345
OFFICIAL RECORDS
RECORDED AT THE REQUEST OF
White Knight U.S. Inc
2004 MAY 17 PM 2:59

EUREKA COUNTY, NEVADA
M.N. REBALEATI, RECORDER
FILE NO. _____ FEES 20.50

187817

Nevada - Lode Certificate of Location - NRS. 517.050

187817

BOOK 381 PAGE 345

**CERTIFICATE OF LOCATION
LODE MINING CLAIM**

BOOK 381 PAGE 346
OFFICIAL RECORDS
RECORDED AT THE REQUEST OF
White Knight U.S. Inc
2004 MAY 17 PM 2:59

EUREKA COUNTY, NEVADA
M.H. REBALEATI, RECORDER
FILE NO. FEES 20.50

187818

TO ALL WHOM IT MAY CONCERN:

The undersigned hereby certifies that he has caused to be located the
KEL 136 Lode Mining Claim in the following quarter sections(s):

<u>1/4</u>	<u>Section</u>	<u>Township</u>	<u>Range</u>	<u>Meridian</u>
NE	30	22 NORTH	50 EAST	MDB&M
SE	30	22 NORTH	50 EAST	MDB&M

in Eureka County, Nevada, on the 24TH day of February, 2004.

RECORDER'S STAMP

Name and mailing address of locator is: White Knight (U.S.) Inc.
121 Woodland Avenue, Suite 140
Reno, NV 89523

The Claim is approximately 1500 feet long and 600 feet wide, such that 1490 feet are claimed in a North 60° East direction and 10 feet in a South 60° West direction from the point of discovery (monument of location), at which the Notice of Location was posted, together with 300 feet on each side of the monument of location and center line of the Claim. The general course of the lode or vein is from the North 60° East to the South 60° West direction.

The number, location and markings on each corner monument are as follows:


	<u>Location</u>	<u>Markings</u>	<u>Description</u>
No. 1:	Northwest Corner	N.W. Corner KEL 136	1½" x 1½" x 4' wood post
No. 2:	Northeast Corner	N.E. Corner KEL 136	1½" x 1½" x 4' wood post
No. 3:	Southeast Corner	S.E. Corner KEL 136	1½" x 1½" x 4' wood post
No. 4:	Southwest Corner	S.W. Corner KEL 136	1½" x 1½" x 4' wood post

As erected on the ground, each corner monument is marked as described above by scribed metal tags.

The work of location consisted of making a claim map as provided in NRS 517.040.

Dated this 20th day of April, 2004

SIGNATURE OF LOCATOR

By: 
Signature
H. H. Tonking, Agent

Nevada - Lode Certificate of Location - NRS. 517.050

187818 BOOK **381** PAGE **346**

**CERTIFICATE OF LOCATION
LODE MINING CLAIM**

BOOK **381** PAGE **347**
OFFICIAL RECORDS
RECORDED AT THE REQUEST OF
White Knight U.S. Inc
2004 MAY 17 PM 2:59

EUREKA COUNTY, NEVADA
M.H. REBALEATI, RECORDER
FILE NO. **187819** FEES **20.50**

TO ALL WHOM IT MAY CONCERN:

The undersigned hereby certifies that he has caused to be located the
KEL 141 Lode Mining Claim in the following quarter sections(s):

<u>1/4</u>	<u>Section</u>	<u>Township</u>	<u>Range</u>	<u>Meridian</u>
SW	19	22 NORTH	50 EAST	MDB&M
SE	19	22 NORTH	50 EAST	MDB&M

in Eureka County, Nevada, on the 25TH day of February, 2004.

RECORDER'S STAMP

Name and mailing address of locator is: **White Knight (U.S.) Inc.**
121 Woodland Avenue, Suite 140
Reno, NV 89523

The Claim is approximately 1500 feet long and 600 feet wide, such that 1490 feet are claimed in a North 60° East direction and 10 feet in a South 60° West direction from the point of discovery (monument of location), at which the Notice of Location was posted, together with 300 feet on each side of the monument of location and center line of the Claim. The general course of the lode or vein is from the North 60° East to the South 60° West direction.

The number, location and markings on each corner monument are as follows:

	<u>Location</u>	<u>Markings</u>	<u>Description</u>
No. 1:	Northwest Corner	N.W. Corner KEL 141	1½" x 1½" x 4' wood post
No. 2:	Northeast Corner	N.E. Corner KEL 141	1½" x 1½" x 4' wood post
No. 3:	Southeast Corner	S.E. Corner KEL 141	1½" x 1½" x 4' wood post
No. 4:	Southwest Corner	S.W. Corner KEL 141	1½" x 1½" x 4' wood post

As erected on the ground, each corner monument is marked as described above by scribed metal tags.

The work of location consisted of making a claim map as provided in NRS 517.040.

Dated this 20th day of April, 2004

SIGNATURE OF LOCATOR

By: *H. H. Tonking*
Signature
H. H. Tonking, Agent

Nevada – Lode Certificate of Location – NRS. 517.050

187819

BOOK 381 PAGE 347

**CERTIFICATE OF LOCATION
LODE MINING CLAIM**

TO ALL WHOM IT MAY CONCERN:

The undersigned hereby certifies that he has caused to be located the
KEL 142 Lode Mining Claim in the following quarter sections(s):

<u>1/4</u>	<u>Section</u>	<u>Township</u>	<u>Range</u>	<u>Meridian</u>
SW	19	22 NORTH	50 EAST	MDB&M
SE	19	22 NORTH	50 EAST	MDB&M

in Eureka County, Nevada, on the 25TH day of February, 2004.

Name and mailing address of locator is: White Knight (U.S.) Inc.
121 Woodland Avenue, Suite 140
Reno, NV 89523

The Claim is approximately 1500 feet long and 600 feet wide, such that 1490 feet are claimed in a North 60° East direction and 10 feet in a South 60° West direction from the point of discovery (monument of location), at which the Notice of Location was posted, together with 300 feet on each side of the monument of location and center line of the Claim. The general course of the lode or vein is from the North 60° East to the South 60° West direction.

The number, location and markings on each corner monument are as follows:

	<u>Location</u>	<u>Markings</u>	<u>Description</u>
No. 1:	Northwest Corner	N.W. Corner KEL 142	1½" x 1½" x 4' wood post
No. 2:	Northeast Corner	N.E. Corner KEL 142	1½" x 1½" x 4' wood post
No. 3:	Southeast Corner	S.E. Corner KEL 142	1½" x 1½" x 4' wood post
No. 4:	Southwest Corner	S.W. Corner KEL 142	1½" x 1½" x 4' wood post

As erected on the ground, each corner monument is marked as described above by scribed metal tags.

The work of location consisted of making a claim map as provided in NRS 517.040.

Dated this 20th day of April, 2004

SIGNATURE OF LOCATOR

By: H. H. Tonking
Signature

H. H. Tonking, Agent

BOOK 381 PAGE 348
OFFICIAL RECORDS
RECORDED AT THE REQUEST OF
White Knight U.S. Inc
2004 MAY 17 PM 2:59

EUREKA COUNTY, NEVADA
M.N. REGALEATI, RECORDER
FILE NO. 187820 FEES \$20.50

RECORDER'S STAMP

**CERTIFICATE OF LOCATION
LODE MINING CLAIM**

BOOK **381** PAGE **349**
OFFICIAL RECORDS
RECORDED AT THE REQUEST OF
White Knight U.S. Inc
2004 MAY 17 PM 3:00

TO ALL WHOM IT MAY CONCERN:

The undersigned hereby certifies that he has caused to be located the
KEL 143 Lode Mining Claim in the following quarter sections(s):

187821

<u>1/4</u>	<u>Section</u>	<u>Township</u>	<u>Range</u>	<u>Meridian</u>
SE	19	22 NORTH	50 EAST	MDB&M
NE	30	22 NORTH	50 EAST	MDB&M

in Eureka County, Nevada, on the 25TH day of February, 2004.

RECORDER'S STAMP

Name and mailing address of locator is: White Knight (U.S.) Inc.
121 Woodland Avenue, Suite 140
Reno, NV 89523

The Claim is approximately 1500 feet long and 600 feet wide, such that 1490 feet are claimed in a North 60° East direction and 10 feet in a South 60° West direction from the point of discovery (monument of location), at which the Notice of Location was posted, together with 300 feet on each side of the monument of location and center line of the Claim. The general course of the lode or vein is from the North 60° East to the South 60° West direction.

The number, location and markings on each corner monument are as follows:


	<u>Location</u>	<u>Markings</u>	<u>Description</u>
No. 1:	Northwest Corner	N.W. Corner KEL 143	1½" x 1½" x 4' wood post
No. 2:	Northeast Corner	N.E. Corner KEL 143	1½" x 1½" x 4' wood post
No. 3:	Southeast Corner	S.E. Corner KEL 143	1½" x 1½" x 4' wood post
No. 4:	Southwest Corner	S.W. Corner KEL 143	1½" x 1½" x 4' wood post

As erected on the ground, each corner monument is marked as described above by scribed metal tags.

The work of location consisted of making a claim map as provided in NRS 517.040.

Dated this 20th day of April, 2004

SIGNATURE OF LOCATOR

By: 
Signature
H. H. Tonking, Agent

Nevada - Lode Certificate of Location - NRS. 517.050

187821

BOOK 381 | PAGE 349

**CERTIFICATE OF LOCATION
LODE MINING CLAIM**

BOOK 381 PAGE 350
OFFICIAL RECORDS
RECORDED AT THE REQUEST OF
White Knight U.S. Inc
2004 MAY 17 PM 3:00

TO ALL WHOM IT MAY CONCERN:

The undersigned hereby certifies that he has caused to be located the
KEL 144 Lode Mining Claim in the following quarter sections(s):

<u>1/4</u>	<u>Section</u>	<u>Township</u>	<u>Range</u>	<u>Meridian</u>
SE	19	22 NORTH	50 EAST	MDB&M
NE	30	22 NORTH	50 EAST	MDB&M

187822

EUREKA COUNTY, NEVADA
M.N. REBALEATI, RECORDER
FILE NO. FEES 20.50

in Eureka County, Nevada, on the 25TH day of February, 2004.

RECORDER'S STAMP

Name and mailing address of locator is: White Knight (U.S.) Inc.
121 Woodland Avenue, Suite 140
Reno, NV 89523

The Claim is approximately 1500 feet long and 600 feet wide, such that 1490 feet are claimed in a North 60° East direction and 10 feet in a South 60° West direction from the point of discovery (monument of location), at which the Notice of Location was posted, together with 300 feet on each side of the monument of location and center line of the Claim. The general course of the lode or vein is from the North 60° East to the South 60° West direction.

The number, location and markings on each corner monument are as follows:

	<u>Location</u>	<u>Markings</u>	<u>Description</u>
No. 1:	Northwest Corner	N.W. Corner KEL 144	1½" x 1½" x 4' wood post
No. 2:	Northeast Corner	N.E. Corner KEL 144	1½" x 1½" x 4' wood post
No. 3:	Southeast Corner	S.E. Corner KEL 144	1½" x 1½" x 4' wood post
No. 4:	Southwest Corner	S.W. Corner KEL 144	1½" x 1½" x 4' wood post

As erected on the ground, each corner monument is marked as described above by scribed metal tags.

The work of location consisted of making a claim map as provided in NRS 517.040.

Dated this 20th day of April, 2004

SIGNATURE OF LOCATOR

By: *H. H. Tonking*
Signature
H. H. Tonking, Agent

Nevada - Lode Certificate of Location - NRS. 517.050

187822

BOOK 381 PAGE 350

**CERTIFICATE OF LOCATION
LODE MINING CLAIM**

BOOK 381 PAGE 351
OFFICIAL RECORDS
RECORDED AT THE REQUEST OF
White Knight US Inc
2004 MAY 17 PM 3:00

EUREKA COUNTY, NEVADA
M.H. REBALEATI, RECORDER
FILE NO. 187823 FEES 20.50

TO ALL WHOM IT MAY CONCERN:

The undersigned hereby certifies that he has caused to be located the
KEL 145 Lode Mining Claim in the following quarter sections(s):

<u>1/4</u>	<u>Section</u>	<u>Township</u>	<u>Range</u>	<u>Meridian</u>
<u>NE</u>	<u>30</u>	<u>22 NORTH</u>	<u>50 EAST</u>	<u>MDB&M</u>

in Eureka County, Nevada, on the 25TH day of February, 2004.

RECORDER'S STAMP

Name and mailing address of locator is: White Knight (U.S.) Inc.
121 Woodland Avenue, Suite 140
Reno, NV 89523

The Claim is approximately 1500 feet long and 600 feet wide, such that 1490 feet are claimed in a North 60° East direction and 10 feet in a South 60° West direction from the point of discovery (monument of location), at which the Notice of Location was posted, together with 300 feet on each side of the monument of location and center line of the Claim. The general course of the lode or vein is from the North 60° East to the South 60° West direction.

The number, location and markings on each corner monument are as follows:

	<u>Location</u>	<u>Markings</u>	<u>Description</u>
No. 1:	Northwest Corner	N.W. Corner KEL 145	1½" x 1½" x 4' wood post
No. 2:	Northeast Corner	N.E. Corner KEL 145	1½" x 1½" x 4' wood post
No. 3:	Southeast Corner	S.E. Corner KEL 145	1½" x 1½" x 4' wood post
No. 4:	Southwest Corner	S.W. Corner KEL 145	1½" x 1½" x 4' wood post

As erected on the ground, each corner monument is marked as described above by scribed metal tags.

The work of location consisted of making a claim map as provided in NRS 517.040.

Dated this 20th day of April, 2004

SIGNATURE OF LOCATOR

By: 

Signature

H. H. Tonking, Agent

Nevada - Lode Certificate of Location - NRS. 517.050

187823

BOOK 381 | PAGE 351

**CERTIFICATE OF LOCATION
LODE MINING CLAIM**

BOOK 381 PAGE 352
OFFICIAL RECORDS
RECORDED AT THE REQUEST OF
White Knight U.S. Inc
2004 MAY 17 PM 3:00

TO ALL WHOM IT MAY CONCERN:

The undersigned hereby certifies that he has caused to be located the
KEL 146 Lode Mining Claim in the following quarter sections(s):

EUREKA COUNTY, NEVADA
M.N. REBALEATI, RECORDER
FILE NO. 187824 FEES 20.50

<u>1/4</u>	<u>Section</u>	<u>Township</u>	<u>Range</u>	<u>Meridian</u>
NE	30	22 NORTH	50 EAST	MDB&M
NW	29	22 NORTH	50 EAST	MDB&M

in Eureka County, Nevada, on the 25TH day of February, 2004.

RECORDER'S STAMP

Name and mailing address of locator is: White Knight (U.S.) Inc.
121 Woodland Avenue, Suite 140
Reno, NV 89523

The Claim is approximately 1500 feet long and 600 feet wide, such that 1490 feet are claimed in a North 60° East direction and 10 feet in a South 60° West direction from the point of discovery (monument of location), at which the Notice of Location was posted, together with 300 feet on each side of the monument of location and center line of the Claim. The general course of the lode or vein is from the North 60° East to the South 60° West direction.

The number, location and markings on each corner monument are as follows:

	<u>Location</u>	<u>Markings</u>	<u>Description</u>
No. 1:	Northwest Corner	N.W. Corner KEL 146	1½" x 1½" x 4' wood post
No. 2:	Northeast Corner	N.E. Corner KEL 146	1½" x 1½" x 4' wood post
No. 3:	Southeast Corner	S.E. Corner KEL 146	1½" x 1½" x 4' wood post
No. 4:	Southwest Corner	S.W. Corner KEL 146	1½" x 1½" x 4' wood post

As erected on the ground, each corner monument is marked as described above by scribed metal tags.

The work of location consisted of making a claim map as provided in NRS 517.040.

Dated this 20th day of April, 2004

SIGNATURE OF LOCATOR

By: H. H. Tonking
Signature
H. H. Tonking, Agent

Nevada - Lode Certificate of Location - NRS. 517.050

187824

BOOK 381 | PAGE 352

**CERTIFICATE OF LOCATION
LODE MINING CLAIM**

TO ALL WHOM IT MAY CONCERN:

The undersigned hereby certifies that he has caused to be located the
KEL 147 Lode Mining Claim in the following quarter sections(s):

<u>1/4</u>	<u>Section</u>	<u>Township</u>	<u>Range</u>	<u>Meridian</u>
NE	30	22 NORTH	50 EAST	MDB&M
NW	29	22 NORTH	50 EAST	MDB&M

in Eureka County, Nevada, on the 25TH day of February, 2004.

Name and mailing address of locator is: White Knight (U.S.) Inc.
121 Woodland Avenue, Suite 140
Reno, NV 89523

The Claim is approximately 1500 feet long and 600 feet wide, such that 1490 feet are claimed in a North 60° East direction and 10 feet in a South 60° West direction from the point of discovery (monument of location), at which the Notice of Location was posted, together with 300 feet on each side of the monument of location and center line of the Claim. The general course of the lode or vein is from the North 60° East to the South 60° West direction.

The number, location and markings on each corner monument are as follows:

	<u>Location</u>	<u>Markings</u>	<u>Description</u>
No. 1:	Northwest Corner	N.W. Corner KEL 147	1½" x 1½" x 4' wood post
No. 2:	Northeast Corner	N.E. Corner KEL 147	1½" x 1½" x 4' wood post
No. 3:	Southeast Corner	S.E. Corner KEL 147	1½" x 1½" x 4' wood post
No. 4:	Southwest Corner	S.W. Corner KEL 147	1½" x 1½" x 4' wood post

As erected on the ground, each corner monument is marked as described above by scribed metal tags.

The work of location consisted of making a claim map as provided in NRS 517.040.

Dated this 20th day of April, 2004

SIGNATURE OF LOCATOR

By: _____

Signature

H. H. Tonking, Agent

BOOK 381 PAGE 353
OFFICIAL RECORDS
RECORDED AT THE REQUEST OF
White Knight US Inc
2004 MAY 17 PM 3:00

EUREKA COUNTY, NEVADA
M.N. REBALEATI, RECORDER
FILE NO. _____ FEES 20.50

187825

RECORDER'S STAMP

187825

BOOK 381 PAGE 353

**CERTIFICATE OF LOCATION
LODE MINING CLAIM**

BOOK 381 PAGE 354
OFFICIAL RECORDS
RECORDED AT THE REQUEST OF
White Knight U.S. Inc
2004 MAY 17 PM 3:00

TO ALL WHOM IT MAY CONCERN:

The undersigned hereby certifies that he has caused to be located the
KEL 148 Lode Mining Claim in the following quarter sections(s):

EUREKA COUNTY, NEVADA
M.N. REBALEATI, RECORDER
FILE NO. 187826 FEES 20.50

<u>1/4</u>	<u>Section</u>	<u>Township</u>	<u>Range</u>	<u>Meridian</u>
NE	30	22 NORTH	50 EAST	MDB&M
SE	30	22 NORTH	50 EAST	MDB&M
NW	29	22 NORTH	50 EAST	MDB&M
SW	29	22 NORTH	50 EAST	MDB&M

in Eureka County, Nevada, on the 25TH day of February, 2004.

RECORDER'S STAMP

Name and mailing address of locator is: White Knight (U.S.) Inc.
121 Woodland Avenue, Suite 140
Reno, NV 89523

The Claim is approximately 1500 feet long and 600 feet wide, such that 1490 feet are claimed in a North 60° East direction and 10 feet in a South 60° West direction from the point of discovery (monument of location), at which the Notice of Location was posted, together with 300 feet on each side of the monument of location and center line of the Claim. The general course of the lode or vein is from the North 60° East to the South 60° West direction.

The number, location and markings on each corner monument are as follows:

	<u>Location</u>	<u>Markings</u>	<u>Description</u>
No. 1:	Northwest Corner	N.W. Corner KEL 148	1½" x 1½" x 4' wood post
No. 2:	Northeast Corner	N.E. Corner KEL 148	1½" x 1½" x 4' wood post
No. 3:	Southeast Corner	S.E. Corner KEL 148	1½" x 1½" x 4' wood post
No. 4:	Southwest Corner	S.W. Corner KEL 148	1½" x 1½" x 4' wood post

As erected on the ground, each corner monument is marked as described above by scribed metal tags.

The work of location consisted of making a claim map as provided in NRS 517.040.

Dated this 20th day of April, 2004

SIGNATURE OF LOCATOR

By:

Signature

H. H. Tonking, Agent

Nevada - Lode Certificate of Location - NRS. 517.050

187826

BOOK 381 PAGE 354