

**CERTIFICATE OF LOCATION  
LODE MINING CLAIM**

BOOK **383** PAGE **374**  
OFFICIAL RECORDS  
RECORDED AT THE REQUEST OF  
*White Knight (us)*  
2004 JUL 21 PM 1:25

EUREKA COUNTY, NEVADA  
M.M. REBALEATI, RECORDER  
FILE NO. FEES **20.50**

**TO ALL WHOM IT MAY CONCERN:**

The undersigned hereby certifies that he has caused to be located the  
COT 1 Lode Mining Claim in the following quarter sections(s):

**188261**

<u>1/4</u>	<u>Section</u>	<u>Township</u>	<u>Range</u>	<u>Meridian</u>
NW	35	23 NORTH	49 EAST	MDB&M

in Eureka County, Nevada, on the 26TH day of  
April, 2004.

**RECORDER'S STAMP**

Name and mailing address of locator is: White Knight (U.S.), Inc.  
121 Woodland Ave, Suite 140  
Reno, NV 89523

The Claim is approximately 1500 feet long and 600 feet wide, such that 1490 feet are claimed in a S 60° W direction and 10 feet in a N 60° E direction from the point of discovery (monument of location), at which the Notice of Location was posted, together with 300 feet on each side of the monument of location and center line of the Claim. The general course of the lode or vein is from the N 60° E to the S 60° W direction.

The number, location and markings on each corner monument are as follows:

	<u>Location</u>	<u>Markings</u>	<u>Description</u>
No. 1:	Northwest Corner	N.W. Corner COT 1	1½" x 1½" x 4' wood post
No. 2:	Northeast Corner	N.E. Corner COT 1	1½" x 1½" x 4' wood post
No. 3:	Southeast Corner	S.E. Corner COT 1	1½" x 1½" x 4' wood post
No. 4:	Southwest Corner	S.W. Corner COT 1	1½" x 1½" x 4' wood post

As erected on the ground, each corner monument is marked as described above by scribed metal tags.

The work of location consisted of making a claim map as provided in NRS 517.040.

Dated this 25TH day of June, 2004

SIGNATURE OF LOCATOR

By: \_\_\_\_\_

Signature

H. H. Tonking, Agent

Nevada - Lode Certificate of Location - NRS. 517.050

**188261**

BOOK **383** PAGE **374**

BOOK 383 PAGE 375  
OFFICIAL RECORDS  
RECORDED AT THE REQUEST OF  
White Knight (us)  
2004 JUL 21 PM 4:25

**CERTIFICATE OF LOCATION  
LODE MINING CLAIM**

**TO ALL WHOM IT MAY CONCERN:**

The undersigned hereby certifies that he has caused to be located the  
COT 2 Lode Mining Claim in the following quarter sections(s):

EUREKA COUNTY, NEVADA  
M.N. REBALEATI, RECORDER  
FILE NO. 188262 FEES \$ 20.50

<u>1/4</u>	<u>Section</u>	<u>Township</u>	<u>Range</u>	<u>Meridian</u>
SE	26	23 NORTH	49 EAST	MDB&M
NW	35	23 NORTH	49 EAST	MDB&M
NE	35	23 NORTH	49 EAST	MDB&M

in Eureka County, Nevada, on the 26TH day of  
April, 2004.

RECORDER'S STAMP

Name and mailing address of locator is: White Knight (U.S.), Inc.  
121 Woodland Ave, Suite 140  
Reno, NV 89523

The Claim is approximately 1500 feet long and 600 feet wide, such that 10 feet are claimed in a S 60° W direction and 1490 feet in a N 60° E direction from the point of discovery (monument of location), at which the Notice of Location was posted, together with 300 feet on each side of the monument of location and center line of the Claim. The general course of the lode or vein is from the N 60° E to the S 60° W direction.

The number, location and markings on each corner monument are as follows:

	<u>Location</u>	<u>Markings</u>	<u>Description</u>
No. 1:	Northwest Corner	N.W. Corner COT 2	1½" x 1½" x 4' wood post
No. 2:	Northeast Corner	N.E. Corner COT 2	1½" x 1½" x 4' wood post
No. 3:	Southeast Corner	S.E. Corner COT 2	1½" x 1½" x 4' wood post
No. 4:	Southwest Corner	S.W. Corner COT 2	1½" x 1½" x 4' wood post

As erected on the ground, each corner monument is marked as described above by scribed metal tags.

The work of location consisted of making a claim map as provided in NRS 517.040.

Dated this 25TH day of June, 2004

SIGNATURE OF LOCATOR

By:

Signature

H. H. Tonking, Agent

Nevada - Lode Certificate of Location - NRS. 517.050

**188262**

BOOK 383 PAGE 375

**CERTIFICATE OF LOCATION  
LODE MINING CLAIM**

**TO ALL WHOM IT MAY CONCERN:**

The undersigned hereby certifies that he has caused to be located the  
COT 3 Lode Mining Claim in the following quarter sections(s):

<u>1/4</u>	<u>Section</u>	<u>Township</u>	<u>Range</u>	<u>Meridian</u>
NW	35	23 NORTH	49 EAST	MDB&M
NE	35	23 NORTH	49 EAST	MDB&M

in Eureka County, Nevada, on the 26TH day of  
April, 2004.

Name and mailing address of locator is: White Knight (U.S.), Inc.  
121 Woodland Ave, Suite 140  
Reno, NV 89523

The Claim is approximately 1500 feet long and 600 feet wide, such that 1490 feet are claimed in a S 60° W direction and 10 feet in a N 60° E direction from the point of discovery (monument of location), at which the Notice of Location was posted, together with 300 feet on each side of the monument of location and center line of the Claim. The general course of the lode or vein is from the N 60° E to the S 60° W direction.

The number, location and markings on each corner monument are as follows:

	<u>Location</u>	<u>Markings</u>	<u>Description</u>
No. 1:	Northwest Corner	N.W. Corner COT 3	1½" x 1½" x 4' wood post
No. 2:	Northeast Corner	N.E. Corner COT 3	1½" x 1½" x 4' wood post
No. 3:	Southeast Corner	S.E. Corner COT 3	1½" x 1½" x 4' wood post
No. 4:	Southwest Corner	S.W. Corner COT 3	1½" x 1½" x 4' wood post

As erected on the ground, each corner monument is marked as described above by scribed metal tags.

The work of location consisted of making a claim map as provided in NRS 517.040.

Dated this 25TH day of June, 2004

SIGNATURE OF LOCATOR

By:

Signature

H. H. Tonking, Agent

BOOK 383 PAGE 376  
OFFICIAL RECORDS  
RECORDED AT THE REQUEST OF  
White Knight (us)  
2004 JUL 21 PM 1:25

EUREKA COUNTY, NEVADA  
M.H. REBALEATI, RECORDER  
FILE NO. FEES 20.50

**188263**

RECORDER'S STAMP

**188263**

BOOK 383 PAGE 376

**CERTIFICATE OF LOCATION  
LODE MINING CLAIM**

BOOK **383** PAGE **377**  
OFFICIAL RECORDS  
RECORDED AT THE REQUEST OF  
*White Knight (us)*  
2004 JUL 21 PM 1:25

**TO ALL WHOM IT MAY CONCERN:**

The undersigned hereby certifies that he has caused to be located the  
COT 4 Lode Mining Claim in the following quarter sections(s):

<u>1/4</u>	<u>Section</u>	<u>Township</u>	<u>Range</u>	<u>Meridian</u>
NW	35	23 NORTH	49 EAST	MDB&M
NE	35	23 NORTH	49 EAST	MDB&M

**188264**

EUREKA COUNTY, NEVADA  
M.N. REBALEATI, RECORDER  
FILE NO. FEES **20.50**

in Eureka County, Nevada, on the 26TH day of  
April, 2004.

**RECORDER'S STAMP**

Name and mailing address of locator is: White Knight (U.S.), Inc.  
121 Woodland Ave, Suite 140  
Reno, NV 89523

The Claim is approximately 1500 feet long and 600 feet wide, such that 10 feet are claimed in a S 60° W direction and 1490 feet in a N 60° E direction from the point of discovery (monument of location), at which the Notice of Location was posted, together with 300 feet on each side of the monument of location and center line of the Claim. The general course of the lode or vein is from the N 60° E to the S 60° W direction.

The number, location and markings on each corner monument are as follows:

	<u>Location</u>	<u>Markings</u>	<u>Description</u>
No. 1:	Northwest Corner	N.W. Corner COT 4	1½" x 1½" x 4' wood post
No. 2:	Northeast Corner	N.E. Corner COT 4	1½" x 1½" x 4' wood post
No. 3:	Southeast Corner	S.E. Corner COT 4	1½" x 1½" x 4' wood post
No. 4:	Southwest Corner	S.W. Corner COT 4	1½" x 1½" x 4' wood post

As erected on the ground, each corner monument is marked as described above by scribed metal tags.

The work of location consisted of making a claim map as provided in NRS 517.040.

Dated this 25TH day of June, 2004

SIGNATURE OF LOCATOR

By:

Signature

H. H. Tonking, Agent

Nevada - Lode Certificate of Location - NRS. 517.050

**188264**

BOOK **383** PAGE **377**

**CERTIFICATE OF LOCATION  
LODE MINING CLAIM**

BOOK **383** PAGE **378**  
OFFICIAL RECORDS  
RECORDED AT THE REQUEST OF  
*White Knight (US)*  
2004 JUL 21 PM 1:25

EUREKA COUNTY, NEVADA  
M.N. REBALEATI, RECORDER  
FILE NO. FEES **20.50**

**TO ALL WHOM IT MAY CONCERN:**

The undersigned hereby certifies that he has caused to be located the  
COT 5 Lode Mining Claim in the following quarter sections(s):

<u>1/4</u>	<u>Section</u>	<u>Township</u>	<u>Range</u>	<u>Meridian</u>
SW	35	23 NORTH	49 EAST	MDB&M
NW	35	23 NORTH	49 EAST	MDB&M
NE	35	23 NORTH	49 EAST	MDB&M

**188265**

in Eureka County, Nevada, on the 26TH day of  
April, 2004.

**RECORDER'S STAMP**

Name and mailing address of locator is: White Knight (U.S.), Inc.  
121 Woodland Ave, Suite 140  
Reno, NV 89523

The Claim is approximately 1500 feet long and 600 feet wide, such that 1490 feet are claimed in a S 60° W direction and 10 feet in a N 60° E direction from the point of discovery (monument of location), at which the Notice of Location was posted, together with 300 feet on each side of the monument of location and center line of the Claim. The general course of the lode or vein is from the N 60° E to the S 60° W direction.

The number, location and markings on each corner monument are as follows:

	<u>Location</u>	<u>Markings</u>	<u>Description</u>
No. 1:	Northwest Corner	N.W. Corner COT 5	1½" x 1½" x 4' wood post
No. 2:	Northeast Corner	N.E. Corner COT 5	1½" x 1½" x 4' wood post
No. 3:	Southeast Corner	S.E. Corner COT 5	1½" x 1½" x 4' wood post
No. 4:	Southwest Corner	S.W. Corner COT 5	1½" x 1½" x 4' wood post

As erected on the ground, each corner monument is marked as described above by scribed metal tags.

The work of location consisted of making a claim map as provided in NRS 517.040.

Dated this 25TH day of June, 2004

SIGNATURE OF LOCATOR

By:

Signature

H. H. Tonking, Agent

Nevada - Lode Certificate of Location - NRS. 517.050

**188265**

BOOK **383** PAGE **378**

**CERTIFICATE OF LOCATION  
LODE MINING CLAIM**

BOOK 383 PAGE 379  
OFFICIAL RECORDS  
RECORDED AT THE REQUEST OF  
White Knight (us)  
2004 JUL 21 PM 1:25

EUREKA COUNTY, NEVADA  
M.H. REBALEATI, RECORDER  
FILE NO. FEES 20.50

**188266**

**TO ALL WHOM IT MAY CONCERN:**

The undersigned hereby certifies that he has caused to be located the  
COT 6 Lode Mining Claim in the following quarter sections(s):

<u>1/4</u>	<u>Section</u>	<u>Township</u>	<u>Range</u>	<u>Meridian</u>
<u>NE</u>	<u>35</u>	<u>23 NORTH</u>	<u>49 EAST</u>	<u>MDB&amp;M</u>

in Eureka County, Nevada, on the 26TH day of  
April, 2004.

**RECORDER'S STAMP**

Name and mailing address of locator is: White Knight (U.S.), Inc.  
121 Woodland Ave, Suite 140  
Reno, NV 89523

The Claim is approximately 1500 feet long and 600 feet wide, such that 10 feet are claimed in a S 60° W direction and 1490 feet in a N 60° E direction from the point of discovery (monument of location), at which the Notice of Location was posted, together with 300 feet on each side of the monument of location and center line of the Claim. The general course of the lode or vein is from the N 60° E to the S 60° W direction.

The number, location and markings on each corner monument are as follows:

	<u>Location</u>	<u>Markings</u>	<u>Description</u>
No. 1:	Northwest Corner	N.W. Corner COT 6	1½" x 1½" x 4' wood post
No. 2:	Northeast Corner	N.E. Corner COT 6	1½" x 1½" x 4' wood post
No. 3:	Southeast Corner	S.E. Corner COT 6	1½" x 1½" x 4' wood post
No. 4:	Southwest Corner	S.W. Corner COT 6	1½" x 1½" x 4' wood post

As erected on the ground, each corner monument is marked as described above by scribed metal tags.

The work of location consisted of making a claim map as provided in NRS 517.040.

Dated this 25TH day of June, 2004

SIGNATURE OF LOCATOR

By: \_\_\_\_\_

Signature

H. H. Tonking, Agent

Nevada - Lode Certificate of Location - NRS. 517.050

**188266**

BOOK 383 PAGE 379

**CERTIFICATE OF LOCATION  
LODE MINING CLAIM**

**TO ALL WHOM IT MAY CONCERN:**

The undersigned hereby certifies that he has caused to be located the  
COT 7 Lode Mining Claim in the following quarter sections(s):

<u>1/4</u>	<u>Section</u>	<u>Township</u>	<u>Range</u>	<u>Meridian</u>
NW	35	23 NORTH	49 EAST	MDB&M
NE	35	23 NORTH	49 EAST	MDB&M
SW	35	23 NORTH	49 EAST	MDB&M
SE	35	23 NORTH	49 EAST	MDB&M

in Eureka County, Nevada, on the 26TH day of  
April, 2004.

Name and mailing address of locator is: White Knight (U.S.), Inc.  
121 Woodland Ave, Suite 140  
Reno, NV 89523

The Claim is approximately 1500 feet long and 600 feet wide, such that 1490 feet are claimed in a S 60° W direction and 10 feet in a N 60° E direction from the point of discovery (monument of location), at which the Notice of Location was posted, together with 300 feet on each side of the monument of location and center line of the Claim. The general course of the lode or vein is from the N 60° E to the S 60° W direction.

The number, location and markings on each corner monument are as follows:

	<u>Location</u>	<u>Markings</u>	<u>Description</u>
No. 1:	Northwest Corner	N.W. Corner COT 7	1½" x 1½" x 4' wood post
No. 2:	Northeast Corner	N.E. Corner COT 7	1½" x 1½" x 4' wood post
No. 3:	Southeast Corner	S.E. Corner COT 7	1½" x 1½" x 4' wood post
No. 4:	Southwest Corner	S.W. Corner COT 7	1½" x 1½" x 4' wood post

As erected on the ground, each corner monument is marked as described above by scribed metal tags.

The work of location consisted of making a claim map as provided in NRS 517.040.

Dated this 25TH day of June, 2004

SIGNATURE OF LOCATOR

By:

Signature

H. H. Tonking, Agent

BOOK 383 PAGE 380  
OFFICIAL RECORDS  
RECORDED AT THE REQUEST OF  
White Knight (US)  
2004 JUL 21 PM 1:25

EUREKA COUNTY, NEVADA  
M.H. REBALEATI, RECORDER  
FILE NO. 188267  
FEES 20.50

RECORDER'S STAMP

**CERTIFICATE OF LOCATION  
LODE MINING CLAIM**

BOOK **383** PAGE **381**  
OFFICIAL RECORDS  
RECORDED AT THE REQUEST OF  
*White Knight (U.S.)*  
2004 JUL 21 PM 1:25

EUREKA COUNTY, NEVADA  
M.H. REBALEATI, RECORDER  
FILE NO. **188268** FEES **20.50**

**TO ALL WHOM IT MAY CONCERN:**

The undersigned hereby certifies that he has caused to be located the  
COT 8 Lode Mining Claim in the following quarter sections(s):

<u>1/4</u>	<u>Section</u>	<u>Township</u>	<u>Range</u>	<u>Meridian</u>
<u>NE</u>	<u>35</u>	<u>23 NORTH</u>	<u>49 EAST</u>	<u>MDB&amp;M</u>

in Eureka County, Nevada, on the 26TH day of  
April, 2004.

**RECORDER'S STAMP**

Name and mailing address of locator is: White Knight (U.S.), Inc.  
121 Woodland Ave, Suite 140  
Reno, NV 89523

The Claim is approximately 1500 feet long and 600 feet wide, such that 10 feet are claimed in a S 60° W direction and 1490 feet in a N 60° E direction from the point of discovery (monument of location), at which the Notice of Location was posted, together with 300 feet on each side of the monument of location and center line of the Claim. The general course of the lode or vein is from the N 60° E to the S 60° W direction.

The number, location and markings on each corner monument are as follows:

	<u>Location</u>	<u>Markings</u>	<u>Description</u>
No. 1:	Northwest Corner	N.W. Corner COT 8	1½" x 1½" x 4' wood post
No. 2:	Northeast Corner	N.E. Corner COT 8	1½" x 1½" x 4' wood post
No. 3:	Southeast Corner	S.E. Corner COT 8	1½" x 1½" x 4' wood post
No. 4:	Southwest Corner	S.W. Corner COT 8	1½" x 1½" x 4' wood post

As erected on the ground, each corner monument is marked as described above by scribed metal tags.

The work of location consisted of making a claim map as provided in NRS 517.040.

Dated this 25TH day of June, 2004

SIGNATURE OF LOCATOR

By:

Signature

H. H. Tonking, Agent

Nevada - Lode Certificate of Location - NRS. 517.050

**188268**

BOOK **383** PAGE **381**



**CERTIFICATE OF LOCATION  
LODE MINING CLAIM**

**TO ALL WHOM IT MAY CONCERN:**

The undersigned hereby certifies that he has caused to be located the  
COT 9 Lode Mining Claim in the following quarter sections(s):

<u>1/4</u>	<u>Section</u>	<u>Township</u>	<u>Range</u>	<u>Meridian</u>
NE	35	23 NORTH	49 EAST	MDB&M
SE	35	23 NORTH	49 EAST	MDB&M
SW	35	23 NORTH	49 EAST	MDB&M

in Eureka County, Nevada, on the 26TH day of  
April, 2004.

Name and mailing address of locator is: White Knight (U.S.), Inc.  
121 Woodland Ave, Suite 140  
Reno, NV 89523

The Claim is approximately 1500 feet long and 600 feet wide, such that 1490 feet are claimed in a S 60° W direction and 10 feet in a N 60° E direction from the point of discovery (monument of location), at which the Notice of Location was posted, together with 300 feet on each side of the monument of location and center line of the Claim. The general course of the lode or vein is from the N 60° E to the S 60° W direction.

The number, location and markings on each corner monument are as follows:

	<u>Location</u>	<u>Markings</u>	<u>Description</u>
No. 1:	Northwest Corner	N.W. Corner COT 9	1½" x 1½" x 4' wood post
No. 2:	Northeast Corner	N.E. Corner COT 9	1½" x 1½" x 4' wood post
No. 3:	Southeast Corner	S.E. Corner COT 9	1½" x 1½" x 4' wood post
No. 4:	Southwest Corner	S.W. Corner COT 9	1½" x 1½" x 4' wood post

As erected on the ground, each corner monument is marked as described above by scribed metal tags.

The work of location consisted of making a claim map as provided in NRS 517.040.

Dated this 25TH day of June, 2004

SIGNATURE OF LOCATOR

By:

Signature

H. H. Tonking, Agent

BOOK **383** PAGE **382**  
OFFICIAL RECORDS  
RECORDED AT THE REQUEST OF  
*White Knight (US)*  
2004 JUL 21 PM 1:26

EUREKA COUNTY, NEVADA  
M.H. REBALEATI, RECORDER  
FILE NO. FEES **20.50**

**188269**

RECORDER'S STAMP

**188269**

BOOK **383** PAGE **382**

**CERTIFICATE OF LOCATION  
LODE MINING CLAIM**

BOOK **383** PAGE **383**  
OFFICIAL RECORDS  
RECORDED AT THE REQUEST OF  
*White Knight (US)*  
2004 JUL 21 PM 1:26

EUREKA COUNTY, NEVADA  
M.H. REBALEATI, RECORDER  
FILE NO. FEES **20.50**

**188270**

**TO ALL WHOM IT MAY CONCERN:**

The undersigned hereby certifies that he has caused to be located the  
COT 10 Lode Mining Claim in the following quarter sections(s):

<u>1/4</u>	<u>Section</u>	<u>Township</u>	<u>Range</u>	<u>Meridian</u>
NE	35	23 NORTH	49 EAST	MDB&M
SE	35	23 NORTH	49 EAST	MDB&M

in Eureka County, Nevada, on the 26TH day of  
April, 2004.

**RECORDER'S STAMP**

Name and mailing address of locator is: White Knight (U.S.), Inc.  
121 Woodland Ave, Suite 140  
Reno, NV 89523

The Claim is approximately 1500 feet long and 600 feet wide, such that 10 feet are claimed in a S 60° W direction and 1490 feet in a N 60° E direction from the point of discovery (monument of location), at which the Notice of Location was posted, together with 300 feet on each side of the monument of location and center line of the Claim. The general course of the lode or vein is from the N 60° E to the S 60° W direction.

The number, location and markings on each corner monument are as follows:

	<u>Location</u>	<u>Markings</u>	<u>Description</u>
No. 1:	Northwest Corner	N.W. Corner COT 10	1½" x 1½" x 4' wood post
No. 2:	Northeast Corner	N.E. Corner COT 10	1½" x 1½" x 4' wood post
No. 3:	Southeast Corner	S.E. Corner COT 10	1½" x 1½" x 4' wood post
No. 4:	Southwest Corner	S.W. Corner COT 10	1½" x 1½" x 4' wood post

As erected on the ground, each corner monument is marked as described above by scribed metal tags.

The work of location consisted of making a claim map as provided in NRS 517.040.

Dated this 25TH day of June, 2004

SIGNATURE OF LOCATOR

By:

Signature

H. H. Tonking, Agent

Nevada - Lode Certificate of Location - NRS. 517.050

**188270**

BOOK **383** PAGE **383**

**CERTIFICATE OF LOCATION  
LODE MINING CLAIM**

BOOK **383** PAGE **384**  
OFFICIAL RECORDS  
RECORDED AT THE REQUEST OF  
*White Knight (us)*  
2004 JUL 21 PM 1:26

EUREKA COUNTY, NEVADA  
M.N. REBALEATI, RECORDER  
FILE NO. FEES **20.50**

**TO ALL WHOM IT MAY CONCERN:**

The undersigned hereby certifies that he has caused to be located the  
COT 11 Lode Mining Claim in the following quarter sections(s):

<u>1/4</u>	<u>Section</u>	<u>Township</u>	<u>Range</u>	<u>Meridian</u>
SW	35	23 NORTH	49 EAST	MDB&M
SE	35	23 NORTH	49 EAST	MDB&M

**188271**

in Eureka County, Nevada, on the 26TH day of  
April, 2004.

**RECORDER'S STAMP**

Name and mailing address of locator is: White Knight (U.S.), Inc.  
121 Woodland Ave, Suite 140  
Reno, NV 89523

The Claim is approximately 1500 feet long and 600 feet wide, such that 1490 feet are claimed in a S 60° W direction and 10 feet in a N 60° E direction from the point of discovery (monument of location), at which the Notice of Location was posted, together with 300 feet on each side of the monument of location and center line of the Claim. The general course of the lode or vein is from the N 60° E to the S 60° W direction.

The number, location and markings on each corner monument are as follows:

	<u>Location</u>	<u>Markings</u>	<u>Description</u>
No. 1:	Northwest Corner	N.W. Corner COT 11	1½" x 1½" x 4' wood post
No. 2:	Northeast Corner	N.E. Corner COT 11	1½" x 1½" x 4' wood post
No. 3:	Southeast Corner	S.E. Corner COT 11	1½" x 1½" x 4' wood post
No. 4:	Southwest Corner	S.W. Corner COT 11	1½" x 1½" x 4' wood post

As erected on the ground, each corner monument is marked as described above by scribed metal tags.

The work of location consisted of making a claim map as provided in NRS 517.040.

Dated this 25TH day of June, 2004

SIGNATURE OF LOCATOR

By:

Signature

H. H. Tonking, Agent

Nevada -- Lode Certificate of Location -- NRS. 517.050

**188271**

BOOK **383** PAGE **384**

**CERTIFICATE OF LOCATION  
LODE MINING CLAIM**

BOOK 383 PAGE 385  
OFFICIAL RECORDS  
RECORDED AT THE REQUEST OF  
White Knight (us)  
2004 JUL 21 PM 1:26

**TO ALL WHOM IT MAY CONCERN:**

The undersigned hereby certifies that he has caused to be located the  
COT 12 Lode Mining Claim in the following quarter sections(s):

EUREKA COUNTY, NEVADA  
M.H. REBALEATI, RECORDER  
FILE NO. 188272 FEES 20.50

<u>1/4</u>	<u>Section</u>	<u>Township</u>	<u>Range</u>	<u>Meridian</u>
NE	35	23 NORTH	49 EAST	MDB&M
SE	35	23 NORTH	49 EAST	MDB&M

in Eureka County, Nevada, on the 26TH day of  
April, 2004.

**RECORDER'S STAMP**

Name and mailing address of locator is: White Knight (U.S.), Inc.  
121 Woodland Ave, Suite 140  
Reno, NV 89523

The Claim is approximately 1500 feet long and 600 feet wide, such that 10 feet are claimed in a S 60° W direction and 1490 feet in a N 60° E direction from the point of discovery (monument of location), at which the Notice of Location was posted, together with 300 feet on each side of the monument of location and center line of the Claim. The general course of the lode or vein is from the N 60° E to the S 60° W direction.

The number, location and markings on each corner monument are as follows:

	<u>Location</u>	<u>Markings</u>	<u>Description</u>
No. 1:	Northwest Corner	N.W. Corner COT 12	1½" x 1½" x 4' wood post
No. 2:	Northeast Corner	N.E. Corner COT 12	1½" x 1½" x 4' wood post
No. 3:	Southeast Corner	S.E. Corner COT 12	1½" x 1½" x 4' wood post
No. 4:	Southwest Corner	S.W. Corner COT 12	1½" x 1½" x 4' wood post

As erected on the ground, each corner monument is marked as described above by scribed metal tags.

The work of location consisted of making a claim map as provided in NRS 517.040.

Dated this 25TH day of June, 2004

SIGNATURE OF LOCATOR

By:

Signature

H. H. Tonking, Agent

Nevada - Lode Certificate of Location - NRS. 517.050

**188272**

BOOK 383 PAGE 385

**CERTIFICATE OF LOCATION  
LODE MINING CLAIM**

BOOK **383** PAGE **386**  
OFFICIAL RECORDS  
RECORDED AT THE REQUEST OF  
**White Knight (us)**  
2004 JUL 21 PM 1:26

EUREKA COUNTY, NEVADA  
M.N. REBALEATI, RECORDER  
FILE NO. FEES **20.50**

**TO ALL WHOM IT MAY CONCERN:**

The undersigned hereby certifies that he has caused to be located the  
COT 13 Lode Mining Claim in the following quarter sections(s):

<u>1/4</u>	<u>Section</u>	<u>Township</u>	<u>Range</u>	<u>Meridian</u>
SW	35	23 NORTH	49 EAST	MDB&M
SE	35	23 NORTH	49 EAST	MDB&M
NW	2	22 NORTH	49 EAST	MDB&M

**188273**

in Eureka County, Nevada, on the 26TH day of  
April, 2004.

**RECORDER'S STAMP**

Name and mailing address of locator is: White Knight (U.S.), Inc.  
121 Woodland Ave, Suite 140  
Reno, NV 89523

The Claim is approximately 1500 feet long and 600 feet wide, such that 1490 feet are claimed in a S 60° W direction and 10 feet in a N 60° E direction from the point of discovery (monument of location), at which the Notice of Location was posted, together with 300 feet on each side of the monument of location and center line of the Claim. The general course of the lode or vein is from the N 60° E to the S 60° W direction.

The number, location and markings on each corner monument are as follows:

	<u>Location</u>	<u>Markings</u>	<u>Description</u>
No. 1:	Northwest Corner	N.W. Corner COT 13	1½" x 1½" x 4' wood post
No. 2:	Northeast Corner	N.E. Corner COT 13	1½" x 1½" x 4' wood post
No. 3:	Southeast Corner	S.E. Corner COT 13	1½" x 1½" x 4' wood post
No. 4:	Southwest Corner	S.W. Corner COT 13	1½" x 1½" x 4' wood post

As erected on the ground, each corner monument is marked as described above by scribed metal tags.

The work of location consisted of making a claim map as provided in NRS 517.040.

Dated this 25TH day of June, 2004

SIGNATURE OF LOCATOR

By:

Signature

H. H. Tonking, Agent

Nevada - Lode Certificate of Location - NRS. 517.050

**188273**

BOOK **383** PAGE **386**

**CERTIFICATE OF LOCATION  
LODE MINING CLAIM**

BOOK **383** PAGE **387**  
OFFICIAL RECORDS  
RECORDED AT THE REQUEST OF  
*White Knight (Us)*  
2004 JUL 21 PM 1:26

EUREKA COUNTY, NEVADA  
H.M. REBALEATI, RECORDER  
FILE NO. FEES **20.50**

**TO ALL WHOM IT MAY CONCERN:**

The undersigned hereby certifies that he has caused to be located the  
COT 14 Lode Mining Claim in the following quarter sections(s):

<u>1/4</u>	<u>Section</u>	<u>Township</u>	<u>Range</u>	<u>Meridian</u>
<u>SE</u>	<u>35</u>	<u>23 NORTH</u>	<u>49 EAST</u>	<u>MDB&amp;M</u>

**188274**

in Eureka County, Nevada, on the 26TH day of  
April, 2004.

**RECORDER'S STAMP**

Name and mailing address of locator is: White Knight (U.S.), Inc.  
121 Woodland Ave, Suite 140  
Reno, NV 89523

The Claim is approximately 1500 feet long and 600 feet wide, such that 10 feet are claimed in a S 60° W direction and 1490 feet in a N 60° E direction from the point of discovery (monument of location), at which the Notice of Location was posted, together with 300 feet on each side of the monument of location and center line of the Claim. The general course of the lode or vein is from the N 60° E to the S 60° W direction.

The number, location and markings on each corner monument are as follows:

	<u>Location</u>	<u>Markings</u>	<u>Description</u>
No. 1:	Northwest Corner	N.W. Corner COT 14	1½" x 1½" x 4' wood post
No. 2:	Northeast Corner	N.E. Corner COT 14	1½" x 1½" x 4' wood post
No. 3:	Southeast Corner	S.E. Corner COT 14	1½" x 1½" x 4' wood post
No. 4:	Southwest Corner	S.W. Corner COT 14	1½" x 1½" x 4' wood post

As erected on the ground, each corner monument is marked as described above by scribed metal tags.

The work of location consisted of making a claim map as provided in NRS 517.040.

Dated this 25TH day of June, 2004

SIGNATURE OF LOCATOR

By:

Signature

H. H. Tonking, Agent

Nevada - Lode Certificate of Location - NRS. 517.050

**188274**

**BOOK 383 PAGE 387**

BOOK 383 PAGE 388  
OFFICIAL RECORDS  
RECORDED AT THE REQUEST OF  
White Knight (US)  
2004 JUL 21 PM 1:26

**CERTIFICATE OF LOCATION  
LODE MINING CLAIM**

**TO ALL WHOM IT MAY CONCERN:**

The undersigned hereby certifies that he has caused to be located the  
COT 15 Lode Mining Claim in the following quarter sections(s):

EUREKA COUNTY, NEVADA  
M.N. REBALEATI, RECORDER  
FILE NO. FEES 20.50

**188275**

<u>1/4</u>	<u>Section</u>	<u>Township</u>	<u>Range</u>	<u>Meridian</u>
SW	35	23 NORTH	49 EAST	MDB&M
SE	35	23 NORTH	49 EAST	MDB&M
NW	2	22 NORTH	49 EAST	MDB&M
NE	2	22 NORTH	49 EAST	MDB&M

in Eureka County, Nevada, on the 26TH day of  
April, 2004.

**RECORDER'S STAMP**

Name and mailing address of locator is: White Knight (U.S.), Inc.  
121 Woodland Ave, Suite 140  
Reno, NV 89523

The Claim is approximately 1500 feet long and 600 feet wide, such that 1490 feet are claimed in a S 60° W direction and 10 feet in a N 60° E direction from the point of discovery (monument of location), at which the Notice of Location was posted, together with 300 feet on each side of the monument of location and center line of the Claim. The general course of the lode or vein is from the N 60° E to the S 60° W direction.

The number, location and markings on each corner monument are as follows:

	<u>Location</u>	<u>Markings</u>	<u>Description</u>
No. 1:	Northwest Corner	N.W. Corner COT 15	1½" x 1½" x 4' wood post
No. 2:	Northeast Corner	N.E. Corner COT 15	1½" x 1½" x 4' wood post
No. 3:	Southeast Corner	S.E. Corner COT 15	1½" x 1½" x 4' wood post
No. 4:	Southwest Corner	S.W. Corner COT 15	1½" x 1½" x 4' wood post

As erected on the ground, each corner monument is marked as described above by scribed metal tags.

The work of location consisted of making a claim map as provided in NRS 517.040.

Dated this 25TH day of June, 2004

SIGNATURE OF LOCATOR

By: [Signature]  
Signature  
H. H. Tonking, Agent

Nevada - Lode Certificate of Location - NRS. 517.050

**188275**

BOOK 383 PAGE 388



**CERTIFICATE OF LOCATION  
LODE MINING CLAIM**

BOOK **383** PAGE **389**  
OFFICIAL RECORDS  
RECORDED AT THE REQUEST OF  
*White Knight (us)*  
2004 JUL 21 PM 1:26

EUREKA COUNTY, NEVADA  
M.H. REBALEATI, RECORDER  
FILE NO. FEES **20.50**

**TO ALL WHOM IT MAY CONCERN:**

The undersigned hereby certifies that he has caused to be located the  
COT 16 Lode Mining Claim in the following quarter sections(s):

<u>1/4</u>	<u>Section</u>	<u>Township</u>	<u>Range</u>	<u>Meridian</u>
NE	2	22 NORTH	49 EAST	MDB&M
SE	35	23 NORTH	49 EAST	MDB&M

**188276**

in Eureka County, Nevada, on the 26TH day of  
April, 2004.

**RECORDER'S STAMP**

Name and mailing address of locator is: White Knight (U.S.), Inc.  
121 Woodland Ave, Suite 140  
Reno, NV 89523

The Claim is approximately 1500 feet long and 600 feet wide, such that 10 feet are claimed in a S 60° W direction and 1490 feet in a N 60° E direction from the point of discovery (monument of location), at which the Notice of Location was posted, together with 300 feet on each side of the monument of location and center line of the Claim. The general course of the lode or vein is from the N 60° E to the S 60° W direction.

The number, location and markings on each corner monument are as follows:

	<u>Location</u>	<u>Markings</u>	<u>Description</u>
No. 1:	Northwest Corner	N.W. Corner COT 16	1½" x 1½" x 4' wood post
No. 2:	Northeast Corner	N.E. Corner COT 16	1½" x 1½" x 4' wood post
No. 3:	Southeast Corner	S.E. Corner COT 16	1½" x 1½" x 4' wood post
No. 4:	Southwest Corner	S.W. Corner COT 16	1½" x 1½" x 4' wood post

As erected on the ground, each corner monument is marked as described above by scribed metal tags.

The work of location consisted of making a claim map as provided in NRS 517.040.

Dated this 25TH day of June, 2004

SIGNATURE OF LOCATOR

By: \_\_\_\_\_

Signature

H. H. Tonking, Agent

Nevada – Lode Certificate of Location – NRS. 517.050

**188276**

**BOOK 383 PAGE 389**



**CERTIFICATE OF LOCATION  
LODE MINING CLAIM**

BOOK 383 PAGE 390  
OFFICIAL RECORDS  
RECORDED AT THE REQUEST OF  
White Knight (us)  
2004 JUL 21 - PM 1:26

EUREKA COUNTY, NEVADA  
M.H. REBALEATI, RECORDER  
FILE NO. FEES 20.50

**TO ALL WHOM IT MAY CONCERN:**

The undersigned hereby certifies that he has caused to be located the  
COT 17 Lode Mining Claim in the following quarter sections(s):

<u>1/4</u>	<u>Section</u>	<u>Township</u>	<u>Range</u>	<u>Meridian</u>
NW	2	22 NORTH	49 EAST	MDB&M
NE	2	22 NORTH	49 EAST	MDB&M

**188277**

in Eureka County, Nevada, on the 26TH day of  
April, 2004.

**RECORDER'S STAMP**

Name and mailing address of locator is: White Knight (U.S.), Inc.  
121 Woodland Ave, Suite 140  
Reno, NV 89523

The Claim is approximately 1500 feet long and 600 feet wide, such that 1490 feet are claimed in a S 60° W direction and 10 feet in a N 60° E direction from the point of discovery (monument of location), at which the Notice of Location was posted, together with 300 feet on each side of the monument of location and center line of the Claim. The general course of the lode or vein is from the N 60° E to the S 60° W direction.

The number, location and markings on each corner monument are as follows:

	<u>Location</u>	<u>Markings</u>	<u>Description</u>
No. 1:	Northwest Corner	N.W. Corner COT 17	1½" x 1½" x 4' wood post
No. 2:	Northeast Corner	N.E. Corner COT 17	1½" x 1½" x 4' wood post
No. 3:	Southeast Corner	S.E. Corner COT 17	1½" x 1½" x 4' wood post
No. 4:	Southwest Corner	S.W. Corner COT 17	1½" x 1½" x 4' wood post

As erected on the ground, each corner monument is marked as described above by scribed metal tags.

The work of location consisted of making a claim map as provided in NRS 517.040.

Dated this 25TH day of June, 2004

SIGNATURE OF LOCATOR

By:

Signature

H. H. Tonking, Agent

Nevada - Lode Certificate of Location - NRS. 517.050

**188277**

BOOK 383 PAGE 390

**CERTIFICATE OF LOCATION-  
LODE MINING CLAIM**

**TO ALL WHOM IT MAY CONCERN:**

The undersigned hereby certifies that he has caused to be located the  
COT 18 Lode Mining Claim in the following quarter sections(s):

<u>1/4</u>	<u>Section</u>	<u>Township</u>	<u>Range</u>	<u>Meridian</u>
NE	2	22 NORTH	49 EAST	MDB&M
SE	35	23 NORTH	49 EAST	MDB&M

in Eureka County, Nevada, on the 26TH day of  
April, 2004.

Name and mailing address of locator is: White Knight (U.S.), Inc.  
121 Woodland Ave, Suite 140  
Reno, NV 89523

The Claim is approximately 1500 feet long and 600 feet wide, such that 10 feet are claimed in a S 60° W direction and 1490 feet in a N 60° E direction from the point of discovery (monument of location), at which the Notice of Location was posted, together with 300 feet on each side of the monument of location and center line of the Claim. The general course of the lode or vein is from the N 60° E to the S 60° W direction.

The number, location and markings on each corner monument are as follows:

	<u>Location</u>	<u>Markings</u>	<u>Description</u>
No. 1:	Northwest Corner	N.W. Corner COT 18	1½" x 1½" x 4' wood post
No. 2:	Northeast Corner	N.E. Corner COT 18	1½" x 1½" x 4' wood post
No. 3:	Southeast Corner	S.E. Corner COT 18	1½" x 1½" x 4' wood post
No. 4:	Southwest Corner	S.W. Corner COT 18	1½" x 1½" x 4' wood post

As erected on the ground, each corner monument is marked as described above by scribed metal tags.

The work of location consisted of making a claim map as provided in NRS 517.040.

Dated this 25TH day of June, 2004

SIGNATURE OF LOCATOR

By:

Signature

H. H. Tonking, Agent

BOOK 383 PAGE 391  
OFFICIAL RECORDS  
RECORDED AT THE REQUEST OF  
White Knight (us)  
2004 JUL 21 PM 1:26

EUREKA COUNTY, NEVADA  
M.H. REBALEATI, RECORDER  
FILE NO. FEES 20.50

**188278**

**RECORDER'S STAMP**

Nevada - Lode Certificate of Location - NRS. 517.050

**188278**

BOOK 383 PAGE 391

**CERTIFICATE OF LOCATION  
LODE MINING CLAIM**

**TO ALL WHOM IT MAY CONCERN:**

The undersigned hereby certifies that he has caused to be located the  
COT 19 Lode Mining Claim in the following quarter sections(s):

<u>1/4</u>	<u>Section</u>	<u>Township</u>	<u>Range</u>	<u>Meridian</u>
NW	2	22 NORTH	49 EAST	MDB&M
NE	2	22 NORTH	49 EAST	MDB&M

in Eureka County, Nevada, on the 26TH day of  
April, 2004.

Name and mailing address of locator is: White Knight (U.S.), Inc.  
121 Woodland Ave, Suite 140  
Reno, NV 89523

The Claim is approximately 1500 feet long and 600 feet wide, such that 1490 feet are claimed in a S 60° W direction and 10 feet in a N 60° E direction from the point of discovery (monument of location), at which the Notice of Location was posted, together with 300 feet on each side of the monument of location and center line of the Claim. The general course of the lode or vein is from the N 60° E to the S 60° W direction.

The number, location and markings on each corner monument are as follows:

	<u>Location</u>	<u>Markings</u>	<u>Description</u>
No. 1:	Northwest Corner	N.W. Corner COT 19	1½" x 1½" x 4' wood post
No. 2:	Northeast Corner	N.E. Corner COT 19	1½" x 1½" x 4' wood post
No. 3:	Southeast Corner	S.E. Corner COT 19	1½" x 1½" x 4' wood post
No. 4:	Southwest Corner	S.W. Corner COT 19	1½" x 1½" x 4' wood post

As erected on the ground, each corner monument is marked as described above by scribed metal tags.

The work of location consisted of making a claim map as provided in NRS 517.040.

Dated this 25TH day of June, 2004

SIGNATURE OF LOCATOR

By: \_\_\_\_\_

Signature

H. H. Tonking, Agent

BOOK 383 PAGE 392  
OFFICIAL RECORDS  
RECORDED AT THE REQUEST OF  
White Knight (us)  
2004 JUL 21 PM 1:26

EUREKA COUNTY, NEVADA  
M.N. REBALEATI, RECORDER  
FILE NO. \_\_\_\_\_ FEES 20.50

**188279**

RECORDER'S STAMP

**188279**

BOOK 383 PAGE 392

**CERTIFICATE OF LOCATION  
LODE MINING CLAIM**

**TO ALL WHOM IT MAY CONCERN:**

The undersigned hereby certifies that he has caused to be located the  
COT 20 Lode Mining Claim in the following quarter sections(s):

<u>1/4</u>	<u>Section</u>	<u>Township</u>	<u>Range</u>	<u>Meridian</u>
NE	2	22 NORTH	49 EAST	MDB&M
SE	35	23 NORTH	49 EAST	MDB&M

in Eureka County, Nevada, on the 26TH day of  
April, 2004.

Name and mailing address of locator is: White Knight (U.S.), Inc.  
121 Woodland Ave, Suite 140  
Reno, NV 89523

The Claim is approximately 1500 feet long and 600 feet wide, such that 10 feet are claimed in a S 60° W direction and 1490 feet in a N 60° E direction from the point of discovery (monument of location), at which the Notice of Location was posted, together with 300 feet on each side of the monument of location and center line of the Claim. The general course of the lode or vein is from the N 60° E to the S 60° W direction.

The number, location and markings on each corner monument are as follows:

	<u>Location</u>	<u>Markings</u>	<u>Description</u>
No. 1:	Northwest Corner	N.W. Corner COT 20	1½" x 1½" x 4' wood post
No. 2:	Northeast Corner	N.E. Corner COT 20	1½" x 1½" x 4' wood post
No. 3:	Southeast Corner	S.E. Corner COT 20	1½" x 1½" x 4' wood post
No. 4:	Southwest Corner	S.W. Corner COT 20	1½" x 1½" x 4' wood post

As erected on the ground, each corner monument is marked as described above by scribed metal tags.

The work of location consisted of making a claim map as provided in NRS 517.040.

Dated this 25TH day of June, 2004

SIGNATURE OF LOCATOR

By: \_\_\_\_\_

Signature

H. H. Tonking, Agent

BOOK 383 PAGE 393  
OFFICIAL RECORDS  
RECORDED AT THE REQUEST OF  
White Knight (us)  
2004 JUL 21 PM 1:27

EUREKA COUNTY, NEVADA  
M.N. REBALEATI, RECORDER  
FILE NO. \_\_\_\_\_ FEES 20.50

**188280**

RECORDER'S STAMP

**188280**

BOOK 383 PAGE 393

**CERTIFICATE OF LOCATION  
LODE MINING CLAIM**

BOOK **383** PAGE **394**  
OFFICIAL RECORDS  
RECORDED AT THE REQUEST OF  
**White Knight (us)**  
2004 JUL 21 PM 4:27

EUREKA COUNTY, NEVADA  
M.H. REBALEATI, RECORDER  
FILE NO. **188281** FEES **20.50**

**TO ALL WHOM IT MAY CONCERN:**

The undersigned hereby certifies that he has caused to be located the  
COT 21 Lode Mining Claim in the following quarter sections(s):

<u>1/4</u>	<u>Section</u>	<u>Township</u>	<u>Range</u>	<u>Meridian</u>
NW	2	22 NORTH	49 EAST	MDB&M
NE	2	22 NORTH	49 EAST	MDB&M

in Eureka County, Nevada, on the 26TH day of  
April, 2004.

**RECORDER'S STAMP**

Name and mailing address of locator is: **White Knight (U.S.), Inc.**  
121 Woodland Ave, Suite 140  
Reno, NV 89523

The Claim is approximately 1500 feet long and 600 feet wide, such that 1490 feet are claimed in a S 60° W direction and 10 feet in a N 60° E direction from the point of discovery (monument of location), at which the Notice of Location was posted, together with 300 feet on each side of the monument of location and center line of the Claim. The general course of the lode or vein is from the N 60° E to the S 60° W direction.

The number, location and markings on each corner monument are as follows:


	<u>Location</u>	<u>Markings</u>	<u>Description</u>
No. 1:	Northwest Corner	N.W. Corner COT 21	1½" x 1½" x 4' wood post
No. 2:	Northeast Corner	N.E. Corner COT 21	1½" x 1½" x 4' wood post
No. 3:	Southeast Corner	S.E. Corner COT 21	1½" x 1½" x 4' wood post
No. 4:	Southwest Corner	S.W. Corner COT 21	1½" x 1½" x 4' wood post

As erected on the ground, each corner monument is marked as described above by scribed metal tags.

The work of location consisted of making a claim map as provided in NRS 517.040.

Dated this 25TH day of June, 2004

SIGNATURE OF LOCATOR

By:   
Signature  
H. H. Tonking, Agent

Nevada – Lode Certificate of Location – NRS. 517.050

**188281**

BOOK **383** PAGE **394**

**CERTIFICATE OF LOCATION  
LODE MINING CLAIM**

BOOK **383** PAGE **395**  
OFFICIAL RECORDS  
RECORDED AT THE REQUEST OF  
**White Knight (us)**  
2004 JUL 21 PM 1:27

EUREKA COUNTY, NEVADA  
M.N. REBALEATI, RECORDER  
FILE NO. **188282**  
FEES **21.50**

**TO ALL WHOM IT MAY CONCERN:**

The undersigned hereby certifies that he has caused to be located the  
COT 22 Lode Mining Claim in the following quarter sections(s):

<u>1/4</u>	<u>Section</u>	<u>Township</u>	<u>Range</u>	<u>Meridian</u>
NE	2	22 NORTH	49 EAST	MDB&M
NW	1	22 NORTH	49 EAST	MDB&M

in Eureka County, Nevada, on the 26TH day of  
April, 2004.

**RECORDER'S STAMP**

Name and mailing address of locator is: White Knight (U.S.), Inc.  
121 Woodland Ave, Suite 140  
Reno, NV 89523

The Claim is approximately 1500 feet long and 600 feet wide, such that 10 feet are claimed in a S 60° W direction and 1490 feet in a N 60° E direction from the point of discovery (monument of location), at which the Notice of Location was posted, together with 300 feet on each side of the monument of location and center line of the Claim. The general course of the lode or vein is from the N 60° E to the S 60° W direction.

The number, location and markings on each corner monument are as follows:

	<u>Location</u>	<u>Markings</u>	<u>Description</u>
No. 1:	Northwest Corner	N.W. Corner COT 22	1½" x 1½" x 4' wood post
No. 2:	Northeast Corner	N.E. Corner COT 22	1½" x 1½" x 4' wood post
No. 3:	Southeast Corner	S.E. Corner COT 22	1½" x 1½" x 4' wood post
No. 4:	Southwest Corner	S.W. Corner COT 22	1½" x 1½" x 4' wood post

As erected on the ground, each corner monument is marked as described above by scribed metal tags.

The work of location consisted of making a claim map as provided in NRS 517.040.

Dated this 25TH day of June, 2004

SIGNATURE OF LOCATOR

By: \_\_\_\_\_

Signature

H. H. Tonking, Agent

Nevada - Lode Certificate of Location - NRS. 517.050

**188282**

**BOOK 383 PAGE 395**

**CERTIFICATE OF LOCATION  
LODE MINING CLAIM**

BOOK **383** PAGE **396**  
OFFICIAL RECORDS  
RECORDED AT THE REQUEST OF  
*White Knight (us)*  
2004 JUL 21 PM 1:27

**TO ALL WHOM IT MAY CONCERN:**

The undersigned hereby certifies that he has caused to be located the  
COT 23 Lode Mining Claim in the following quarter sections(s):

EUREKA COUNTY, NEVADA  
M.N. REBALEATI, RECORDER  
FILE NO. FEES **20.50**

**188283**

<u>1/4</u>	<u>Section</u>	<u>Township</u>	<u>Range</u>	<u>Meridian</u>
NE	2	22 NORTH	49 EAST	MDB&M
SE	2	22 NORTH	49 EAST	MDB&M

in Eureka County, Nevada, on the 25TH day of  
April, 2004.

**RECORDER'S STAMP**

Name and mailing address of locator is: White Knight (U.S.), Inc.  
121 Woodland Ave, Suite 140  
Reno, NV 89523

The Claim is approximately 1500 feet long and 600 feet wide, such that 1490 feet are claimed in a S 60° W direction and 10 feet in a N 60° E direction from the point of discovery (monument of location), at which the Notice of Location was posted, together with 300 feet on each side of the monument of location and center line of the Claim. The general course of the lode or vein is from the N 60° E to the S 60° W direction.

The number, location and markings on each corner monument are as follows:

	<u>Location</u>	<u>Markings</u>	<u>Description</u>
No. 1:	Northwest Corner	N.W. Corner COT 23	1½" x 1½" x 4' wood post
No. 2:	Northeast Corner	N.E. Corner COT 23	1½" x 1½" x 4' wood post
No. 3:	Southeast Corner	S.E. Corner COT 23	1½" x 1½" x 4' wood post
No. 4:	Southwest Corner	S.W. Corner COT 23	1½" x 1½" x 4' wood post

As erected on the ground, each corner monument is marked as described above by scribed metal tags.

The work of location consisted of making a claim map as provided in NRS 517.040.

Dated this 25TH day of June, 2004

SIGNATURE OF LOCATOR

By:

Signature

H. H. Tonking, Agent

Nevada - Lode Certificate of Location - NRS. 517.050

**188283**

BOOK 383 PAGE 396

**CERTIFICATE OF LOCATION  
LODE MINING CLAIM**

BOOK 383 PAGE 397  
OFFICIAL RECORDS  
RECORDED AT THE REQUEST OF  
White Knight (us)  
2004 JUL 21 PM 1:27

**TO ALL WHOM IT MAY CONCERN:**

The undersigned hereby certifies that he has caused to be located the  
COT 24 Lode Mining Claim in the following quarter sections(s):

EUREKA COUNTY, NEVADA  
M.H. REBALEATI, RECORDER  
FILE NO. FEES 20.50

**188284**

<u>1/4</u>	<u>Section</u>	<u>Township</u>	<u>Range</u>	<u>Meridian</u>
<u>NE</u>	<u>2</u>	<u>22 NORTH</u>	<u>49 EAST</u>	<u>MDB&amp;M</u>
<u>NW</u>	<u>1</u>	<u>22 NORTH</u>	<u>49 EAST</u>	<u>MDB&amp;M</u>

in Eureka County, Nevada, on the 25TH day of  
April, 2004.

**RECORDER'S STAMP**

Name and mailing address of locator is: White Knight (U.S.), Inc.  
121 Woodland Ave, Suite 140  
Reno, NV 89523

The Claim is approximately 1500 feet long and 600 feet wide, such that 10 feet are claimed in a S 60° W direction and 1490 feet in a N 60° E direction from the point of discovery (monument of location), at which the Notice of Location was posted, together with 300 feet on each side of the monument of location and center line of the Claim. The general course of the lode or vein is from the N 60° E to the S 60° W direction.

The number, location and markings on each corner monument are as follows:

	<u>Location</u>	<u>Markings</u>	<u>Description</u>
No. 1:	Northwest Corner	N.W. Corner COT 24	1½" x 1½" x 4' wood post
No. 2:	Northeast Corner	N.E. Corner COT 24	1½" x 1½" x 4' wood post
No. 3:	Southeast Corner	S.E. Corner COT 24	1½" x 1½" x 4' wood post
No. 4:	Southwest Corner	S.W. Corner COT 24	1½" x 1½" x 4' wood post

As erected on the ground, each corner monument is marked as described above by scribed metal tags.

The work of location consisted of making a claim map as provided in NRS 517.040.

Dated this 25TH day of June, 2004

SIGNATURE OF LOCATOR

By:

Signature

H. H. Tonking, Agent

Nevada - Lode Certificate of Location - NRS. 517.050

**188284**

BOOK 383 PAGE 397



**CERTIFICATE OF LOCATION  
LODE MINING CLAIM**

BOOK **383** PAGE **398**  
OFFICIAL RECORDS  
RECORDED AT THE REQUEST OF  
*White Knight (us)*  
2004 JUL 21 PM 1:27

**TO ALL WHOM IT MAY CONCERN:**

The undersigned hereby certifies that he has caused to be located the  
COT 25 Lode Mining Claim in the following quarter sections(s):

EUREKA COUNTY, NEVADA  
M.N. REBALEATI, RECORDER  
FILE NO. **188285**  
FEES **20.50**

<u>1/4</u>	<u>Section</u>	<u>Township</u>	<u>Range</u>	<u>Meridian</u>
NE	2	22 NORTH	49 EAST	MDB&M
SE	2	22 NORTH	49 EAST	MDB&M

in Eureka County, Nevada, on the 25TH day of  
April, 2004.

**RECORDER'S STAMP**

Name and mailing address of locator is: White Knight (U.S.), Inc.  
121 Woodland Ave, Suite 140  
Reno, NV 89523

The Claim is approximately 1500 feet long and 600 feet wide, such that 1490 feet are claimed in a S 60° W direction and 10 feet in a N 60° E direction from the point of discovery (monument of location), at which the Notice of Location was posted, together with 300 feet on each side of the monument of location and center line of the Claim. The general course of the lode or vein is from the N 60° E to the S 60° W direction.

The number, location and markings on each corner monument are as follows:

	<u>Location</u>	<u>Markings</u>	<u>Description</u>
No. 1:	Northwest Corner	N.W. Corner COT 25	1½" x 1½" x 4' wood post
No. 2:	Northeast Corner	N.E. Corner COT 25	1½" x 1½" x 4' wood post
No. 3:	Southeast Corner	S.E. Corner COT 25	1½" x 1½" x 4' wood post
No. 4:	Southwest Corner	S.W. Corner COT 25	1½" x 1½" x 4' wood post


As erected on the ground, each corner monument is marked as described above by scribed metal tags.

The work of location consisted of making a claim map as provided in NRS 517.040.

Dated this 25TH day of June, 2004

SIGNATURE OF LOCATOR

By:

  
Signature

H. H. Tonking, Agent

Nevada - Lode Certificate of Location - NRS. 517.050

**188285**

BOOK **383** PAGE **398**

**CERTIFICATE OF LOCATION  
LODE MINING CLAIM**

BOOK **383** PAGE **399**  
OFFICIAL RECORDS  
RECORDED AT THE REQUEST OF  
*White Knight (us)*  
2004 JUL 21 PM 1:27

EUREKA COUNTY, NEVADA  
M.H. REBALEATI, RECORDER  
FILE NO. **188286** FEES **20.50**

**TO ALL WHOM IT MAY CONCERN:**

The undersigned hereby certifies that he has caused to be located the  
COT 26 Lode Mining Claim in the following quarter sections(s):

<u>1/4</u>	<u>Section</u>	<u>Township</u>	<u>Range</u>	<u>Meridian</u>
NE	2	22 NORTH	49 EAST	MDB&M
SE	2	22 NORTH	49 EAST	MDB&M
NW	1	22 NORTH	49 EAST	MDB&M

in Eureka County, Nevada, on the 25TH day of  
April, 2004.

**RECORDER'S STAMP**

Name and mailing address of locator is: White Knight (U.S.), Inc.  
121 Woodland Ave, Suite 140  
Reno, NV 89523

The Claim is approximately 1500 feet long and 600 feet wide, such that 10 feet are claimed in a S 60° W direction and 1490 feet in a N 60° E direction from the point of discovery (monument of location), at which the Notice of Location was posted, together with 300 feet on each side of the monument of location and center line of the Claim. The general course of the lode or vein is from the N 60° E to the S 60° W direction.

The number, location and markings on each corner monument are as follows:

	<u>Location</u>	<u>Markings</u>	<u>Description</u>
No. 1:	Northwest Corner	N.W. Corner COT 26	1½" x 1½" x 4' wood post
No. 2:	Northeast Corner	N.E. Corner COT 26	1½" x 1½" x 4' wood post
No. 3:	Southeast Corner	S.E. Corner COT 26	1½" x 1½" x 4' wood post
No. 4:	Southwest Corner	S.W. Corner COT 26	1½" x 1½" x 4' wood post

As erected on the ground, each corner monument is marked as described above by scribed metal tags.

The work of location consisted of making a claim map as provided in NRS 517.040.

Dated this 25TH day of June, 2004

SIGNATURE OF LOCATOR

By:

Signature

H. H. Tonking, Agent

Nevada - Lode Certificate of Location - NRS. 517.050

**188286**

BOOK **383** PAGE **399**

**CERTIFICATE OF LOCATION  
LODE MINING CLAIM**

BOOK 383 PAGE 400  
OFFICIAL RECORDS  
RECORDED AT THE REQUEST OF  
White Knight (us)  
2004 JUL 21 PM 1:27

**TO ALL WHOM IT MAY CONCERN:**

The undersigned hereby certifies that he has caused to be located the  
COT 27 Lode Mining Claim in the following quarter sections(s):

EUREKA COUNTY, NEVADA  
M.N. REBALEATI, RECORDER  
FILE NO. **188287** FEES 20.50

<u>1/4</u>	<u>Section</u>	<u>Township</u>	<u>Range</u>	<u>Meridian</u>
<u>SE</u>	<u>2</u>	<u>22 NORTH</u>	<u>49 EAST</u>	<u>MDB&amp;M</u>

in Eureka County, Nevada, on the 25TH day of  
April, 2004.

**RECORDER'S STAMP**

Name and mailing address of locator is: White Knight (U.S.), Inc.  
121 Woodland Ave, Suite 140  
Reno, NV 89523

The Claim is approximately 1500 feet long and 600 feet wide, such that 1490 feet are claimed in a S 60° W direction and 10 feet in a N 60° E direction from the point of discovery (monument of location), at which the Notice of Location was posted, together with 300 feet on each side of the monument of location and center line of the Claim. The general course of the lode or vein is from the N 60° E to the S 60° W direction.

The number, location and markings on each corner monument are as follows:

	<u>Location</u>	<u>Markings</u>	<u>Description</u>
No. 1:	Northwest Corner	N.W. Corner COT 27	1½" x 1½" x 4' wood post
No. 2:	Northeast Corner	N.E. Corner COT 27	1½" x 1½" x 4' wood post
No. 3:	Southeast Corner	S.E. Corner COT 27	1½" x 1½" x 4' wood post
No. 4:	Southwest Corner	S.W. Corner COT 27	1½" x 1½" x 4' wood post

As erected on the ground, each corner monument is marked as described above by scribed metal tags.

The work of location consisted of making a claim map as provided in NRS 517.040.

Dated this 25TH day of June, 2004

SIGNATURE OF LOCATOR

By:

Signature

H. H. Tonking, Agent

Nevada - Lode Certificate of Location - NRS. 517.050

**188287**

BOOK 383 PAGE 400

**CERTIFICATE OF LOCATION  
LODE MINING CLAIM**

BOOK **383** PAGE **401**  
OFFICIAL RECORDS  
RECORDED AT THE REQUEST OF  
**White Knight (US)**  
2004 JUL 21 PM 1:27

**TO ALL WHOM IT MAY CONCERN:**

The undersigned hereby certifies that he has caused to be located the  
COT 28 Lode Mining Claim in the following quarter sections(s):

EUREKA COUNTY, NEVADA  
M.N. REBALEATI, RECORDER  
FILE NO. FEES **20.50**

**188288**

<u>1/4</u>	<u>Section</u>	<u>Township</u>	<u>Range</u>	<u>Meridian</u>
NE	2	22 NORTH	49 EAST	MDB&M
SE	2	22 NORTH	49 EAST	MDB&M
NW	1	22 NORTH	49 EAST	MDB&M
SW	1	22 NORTH	49 EAST	MDB&M

in Eureka County, Nevada, on the 25TH day of  
April, 2004.

**RECORDER'S STAMP**

Name and mailing address of locator is: White Knight (U.S.), Inc.  
121 Woodland Ave, Suite 140  
Reno, NV 89523

The Claim is approximately 1500 feet long and 600 feet wide, such that 10 feet are claimed in a S 60° W direction and 1490 feet in a N 60° E direction from the point of discovery (monument of location), at which the Notice of Location was posted, together with 300 feet on each side of the monument of location and center line of the Claim. The general course of the lode or vein is from the N 60° E to the S 60° W direction.

The number, location and markings on each corner monument are as follows:

	<u>Location</u>	<u>Markings</u>	<u>Description</u>
No. 1:	Northwest Corner	N.W. Corner COT 28	1½" x 1½" x 4' wood post
No. 2:	Northeast Corner	N.E. Corner COT 28	1½" x 1½" x 4' wood post
No. 3:	Southeast Corner	S.E. Corner COT 28	1½" x 1½" x 4' wood post
No. 4:	Southwest Corner	S.W. Corner COT 28	1½" x 1½" x 4' wood post

As erected on the ground, each corner monument is marked as described above by scribed metal tags.

The work of location consisted of making a claim map as provided in NRS 517.040.

Dated this 25TH day of June, 2004

SIGNATURE OF LOCATOR

By: \_\_\_\_\_

Signature

H. H. Tonking, Agent

Nevada - Lode Certificate of Location - NRS. 517.050

**188288**

BOOK **383** PAGE **401**

**CERTIFICATE OF LOCATION  
LODE MINING CLAIM**

**TO ALL WHOM IT MAY CONCERN:**

The undersigned hereby certifies that he has caused to be located the  
COT 29 Lode Mining Claim in the following quarter sections(s):

<u>1/4</u>	<u>Section</u>	<u>Township</u>	<u>Range</u>	<u>Meridian</u>
SE	2	22 NORTH	49 EAST	MDB&M
SW	1	22 NORTH	49 EAST	MDB&M

in Eureka County, Nevada, on the 25TH day of  
April, 2004.

Name and mailing address of locator is: White Knight (U.S.), Inc.  
121 Woodland Ave, Suite 140  
Reno, NV 89523

The Claim is approximately 1500 feet long and 600 feet wide, such that 1490 feet are claimed in a S 60° W direction and 10 feet in a N 60° E direction from the point of discovery (monument of location), at which the Notice of Location was posted, together with 300 feet on each side of the monument of location and center line of the Claim. The general course of the lode or vein is from the N 60° E to the S 60° W direction.

The number, location and markings on each corner monument are as follows:

	<u>Location</u>	<u>Markings</u>	<u>Description</u>
No. 1:	Northwest Corner	N.W. Corner COT 29	1½" x 1½" x 4' wood post
No. 2:	Northeast Corner	N.E. Corner COT 29	1½" x 1½" x 4' wood post
No. 3:	Southeast Corner	S.E. Corner COT 29	1½" x 1½" x 4' wood post
No. 4:	Southwest Corner	S.W. Corner COT 29	1½" x 1½" x 4' wood post

As erected on the ground, each corner monument is marked as described above by scribed metal tags.

The work of location consisted of making a claim map as provided in NRS 517.040.

Dated this 25TH day of June, 2004

SIGNATURE OF LOCATOR

By: \_\_\_\_\_

Signature

H. H. Tonking, Agent

BOOK 383 PAGE 402  
OFFICIAL RECORDS  
RECORDED AT THE REQUEST OF  
White Knight (us)  
2004 JUL 21 PM 1:27  
EUREKA COUNTY, NEVADA  
M.N. REBALEATI, RECORDER  
FILE NO. 188289 FEES 20.50

RECORDER'S STAMP

Nevada - Lode Certificate of Location - NRS. 517.050

**188289**

BOOK **383** PAGE **402**

**CERTIFICATE OF LOCATION  
LODE MINING CLAIM**

**TO ALL WHOM IT MAY CONCERN:**

The undersigned hereby certifies that he has caused to be located the  
COT 30 Lode Mining Claim in the following quarter sections(s):

<u>1/4</u>	<u>Section</u>	<u>Township</u>	<u>Range</u>	<u>Meridian</u>
NW	1	22 NORTH	49 EAST	MDB&M
SW	1	22 NORTH	49 EAST	MDB&M
SE	2	22 NORTH	49 EAST	MDB&M

in Eureka County, Nevada, on the 25TH day of  
April, 2004.

Name and mailing address of locator is: White Knight (U.S.), Inc.  
121 Woodland Ave, Suite 140  
Reno, NV 89523

The Claim is approximately 1500 feet long and 600 feet wide, such that 10 feet are claimed in a S 60° W direction and 1490 feet in a N 60° E direction from the point of discovery (monument of location), at which the Notice of Location was posted, together with 300 feet on each side of the monument of location and center line of the Claim. The general course of the lode or vein is from the N 60° E to the S 60° W direction.

The number, location and markings on each corner monument are as follows:

	<u>Location</u>	<u>Markings</u>	<u>Description</u>
No. 1:	Northwest Corner	N.W. Corner COT 30	1½" x 1½" x 4' wood post
No. 2:	Northeast Corner	N.E. Corner COT 30	1½" x 1½" x 4' wood post
No. 3:	Southeast Corner	S.E. Corner COT 30	1½" x 1½" x 4' wood post
No. 4:	Southwest Corner	S.W. Corner COT 30	1½" x 1½" x 4' wood post

As erected on the ground, each corner monument is marked as described above by scribed metal tags.

The work of location consisted of making a claim map as provided in NRS 517.040.

Dated this 25TH day of June, 2004

SIGNATURE OF LOCATOR

By:

Signature

H. H. Tonking, Agent

BOOK 383 PAGE 403  
OFFICIAL RECORDS  
RECORDED AT THE REQUEST OF  
White Knight (us)  
2004 JUL 21 PM 1:27

EUREKA COUNTY, NEVADA  
M.N. REBALEATI, RECORDER  
FILE NO. FEES 20.50

**188290**

RECORDER'S STAMP

**188290**

BOOK **383** PAGE **403**

**CERTIFICATE OF LOCATION  
LODE MINING CLAIM**

BOOK 383 PAGE 404  
OFFICIAL RECORDS  
RECORDED AT THE REQUEST OF  
White Knight (us)  
2004 JUL 21 PM 1:28

**TO ALL WHOM IT MAY CONCERN:**

The undersigned hereby certifies that he has caused to be located the  
COT 31 Lode Mining Claim in the following quarter sections(s):

EUREKA COUNTY, NEVADA  
M.N. REBALEATI, RECORDER  
FILE NO. 188291 FEES 20.50

<u>1/4</u>	<u>Section</u>	<u>Township</u>	<u>Range</u>	<u>Meridian</u>
SE	2	22 NORTH	49 EAST	MDB&M
SW	1	22 NORTH	49 EAST	MDB&M

in Eureka County, Nevada, on the 25TH day of  
April, 2004.

**RECORDER'S STAMP**

Name and mailing address of locator is: White Knight (U.S.), Inc.  
121 Woodland Ave, Suite 140  
Reno, NV 89523

The Claim is approximately 1500 feet long and 600 feet wide, such that 1490 feet are claimed in a S 60° W direction and 10 feet in a N 60° E direction from the point of discovery (monument of location), at which the Notice of Location was posted, together with 300 feet on each side of the monument of location and center line of the Claim. The general course of the lode or vein is from the N 60° E to the S 60° W direction.

The number, location and markings on each corner monument are as follows:

	<u>Location</u>	<u>Markings</u>	<u>Description</u>
No. 1:	Northwest Corner	N.W. Corner COT 31	1½" x 1½" x 4' wood post
No. 2:	Northeast Corner	N.E. Corner COT 31	1½" x 1½" x 4' wood post
No. 3:	Southeast Corner	S.E. Corner COT 31	1½" x 1½" x 4' wood post
No. 4:	Southwest Corner	S.W. Corner COT 31	1½" x 1½" x 4' wood post

As erected on the ground, each corner monument is marked as described above by scribed metal tags.

The work of location consisted of making a claim map as provided in NRS 517.040.

Dated this 25TH day of June, 2004

SIGNATURE OF LOCATOR

By: 

Signature

H. H. Tonking, Agent

Nevada - Lode Certificate of Location - NRS. 517.050

**188291**

**BOOK 383 PAGE 404**

**CERTIFICATE OF LOCATION  
LODE MINING CLAIM**

BOOK 383 PAGE 405  
OFFICIAL RECORDS  
RECORDED AT THE REQUEST OF  
White Knight (us)  
2004 JUL 21 PM 1:28  
EUREKA COUNTY, NEVADA  
M.N. REBALEATI, RECORDER  
FILE NO. FEES 20.50

**TO ALL WHOM IT MAY CONCERN:**

The undersigned hereby certifies that he has caused to be located the  
COT 32 Lode Mining Claim in the following quarter sections(s):

**188292**

<u>1/4</u>	<u>Section</u>	<u>Township</u>	<u>Range</u>	<u>Meridian</u>
<u>SW</u>	<u>1</u>	<u>22 NORTH</u>	<u>49 EAST</u>	<u>MDB&amp;M</u>

in Eureka County, Nevada, on the 25TH day of  
April, 2004.

**RECORDER'S STAMP**

Name and mailing address of locator is: White Knight (U.S.), Inc.  
121 Woodland Ave, Suite 140  
Reno, NV 89523

The Claim is approximately 1500 feet long and 600 feet wide, such that 10 feet are claimed in a S 60° W direction and 1490 feet in a N 60° E direction from the point of discovery (monument of location), at which the Notice of Location was posted, together with 300 feet on each side of the monument of location and center line of the Claim. The general course of the lode or vein is from the N 60° E to the S 60° W direction.

The number, location and markings on each corner monument are as follows:

	<u>Location</u>	<u>Markings</u>	<u>Description</u>
No. 1:	Northwest Corner	N.W. Corner COT 32	1½" x 1½" x 4' wood post
No. 2:	Northeast Corner	N.E. Corner COT 32	1½" x 1½" x 4' wood post
No. 3:	Southeast Corner	S.E. Corner COT 32	1½" x 1½" x 4' wood post
No. 4:	Southwest Corner	S.W. Corner COT 32	1½" x 1½" x 4' wood post

As erected on the ground, each corner monument is marked as described above by scribed metal tags.

The work of location consisted of making a claim map as provided in NRS 517.040.

Dated this 25TH day of June, 2004

SIGNATURE OF LOCATOR

By:

Signature

H. H. Tonking, Agent

Nevada - Lode Certificate of Location - NRS. 517.050

**188292**

**BOOK 383 PAGE 405**



**CERTIFICATE OF LOCATION  
LODE MINING CLAIM**

BOOK 383 PAGE 406  
OFFICIAL RECORDS  
RECORDED AT THE REQUEST OF  
White Knight (US)  
2004 JUL 21 PM 1:30

**TO ALL WHOM IT MAY CONCERN:**

The undersigned hereby certifies that he has caused to be located the  
COT 33 Lode Mining Claim in the following quarter sections(s):

EUREKA COUNTY, NEVADA  
M.N. REBALEATI, RECORDER  
FILE NO. **188293** FEES 20.50

<u>1/4</u>	<u>Section</u>	<u>Township</u>	<u>Range</u>	<u>Meridian</u>
SE	2	22 NORTH	49 EAST	MDB&M
SW	1	22 NORTH	49 EAST	MDB&M
NE	11	22 NORTH	49 EAST	MDB&M

in Eureka County, Nevada, on the 25TH day of  
April, 2004.

**RECORDER'S STAMP**

Name and mailing address of locator is: White Knight (U.S.), Inc.  
121 Woodland Ave, Suite 140  
Reno, NV 89523

The Claim is approximately 1500 feet long and 600 feet wide, such that 1490 feet are claimed in a S 60° W direction and 10 feet in a N 60° E direction from the point of discovery (monument of location), at which the Notice of Location was posted, together with 300 feet on each side of the monument of location and center line of the Claim. The general course of the lode or vein is from the N 60° E to the S 60° W direction.

The number, location and markings on each corner monument are as follows:

	<u>Location</u>	<u>Markings</u>	<u>Description</u>
No. 1:	Northwest Corner	N.W. Corner COT 33	1½" x 1½" x 4' wood post
No. 2:	Northeast Corner	N.E. Corner COT 33	1½" x 1½" x 4' wood post
No. 3:	Southeast Corner	S.E. Corner COT 33	1½" x 1½" x 4' wood post
No. 4:	Southwest Corner	S.W. Corner COT 33	1½" x 1½" x 4' wood post

As erected on the ground, each corner monument is marked as described above by scribed metal tags.

The work of location consisted of making a claim map as provided in NRS 517.040.

Dated this 25TH day of June, 2004

SIGNATURE OF LOCATOR

By:

Signature

H. H. Tonking, Agent

Nevada -- Lode Certificate of Location -- NRS. 517.050

**188293**

BOOK 383 PAGE 406

**CERTIFICATE OF LOCATION  
LODE MINING CLAIM**

BOOK **383** PAGE **407**  
OFFICIAL RECORDS  
RECORDED AT THE REQUEST OF  
**White Knight (US)**  
2004 JUL 21 PM 1:30

**TO ALL WHOM IT MAY CONCERN:**

The undersigned hereby certifies that he has caused to be located the  
COT 34 Lode Mining Claim in the following quarter sections(s):

EUREKA COUNTY, NEVADA  
M.N. REBALEATI, RECORDER  
FILE NO. **188294**  
FEES **20.50**

<u>1/4</u>	<u>Section</u>	<u>Township</u>	<u>Range</u>	<u>Meridian</u>
<u>SW</u>	<u>1</u>	<u>22 NORTH</u>	<u>49 EAST</u>	<u>MDB&amp;M</u>

in Eureka County, Nevada, on the 25TH day of  
April, 2004.

**RECORDER'S STAMP**

Name and mailing address of locator is: White Knight (U.S.), Inc.  
121 Woodland Ave, Suite 140  
Reno, NV 89523

The Claim is approximately 1500 feet long and 600 feet wide, such that 10 feet are claimed in a S 60° W direction and 1490 feet in a N 60° E direction from the point of discovery (monument of location), at which the Notice of Location was posted, together with 300 feet on each side of the monument of location and center line of the Claim. The general course of the lode or vein is from the N 60° E to the S 60° W direction.

The number, location and markings on each corner monument are as follows:

	<u>Location</u>	<u>Markings</u>	<u>Description</u>
No. 1:	Northwest Corner	N.W. Corner COT 34	1½" x 1½" x 4' wood post
No. 2:	Northeast Corner	N.E. Corner COT 34	1½" x 1½" x 4' wood post
No. 3:	Southeast Corner	S.E. Corner COT 34	1½" x 1½" x 4' wood post
No. 4:	Southwest Corner	S.W. Corner COT 34	1½" x 1½" x 4' wood post

As erected on the ground, each corner monument is marked as described above by scribed metal tags.

The work of location consisted of making a claim map as provided in NRS 517.040.

Dated this 25TH day of June, 2004

SIGNATURE OF LOCATOR

By:

Signature

H. H. Tonking, Agent

Nevada - Lode Certificate of Location - NRS. 517.050

**188294**

**BOOK 383 PAGE 407**

**CERTIFICATE OF LOCATION  
LODE MINING CLAIM**

BOOK 383 PAGE 408  
OFFICIAL RECORDS  
RECORDED AT THE REQUEST OF  
White Knight (us)  
2004 JUL 21 PM 1:30

**TO ALL WHOM IT MAY CONCERN:**

The undersigned hereby certifies that he has caused to be located the  
COT 35 Lode Mining Claim in the following quarter sections(s):

<u>1/4</u>	<u>Section</u>	<u>Township</u>	<u>Range</u>	<u>Meridian</u>
SE	2	22 NORTH	49 EAST	MDB&M
SW	1	22 NORTH	49 EAST	MDB&M
NE	11	22 NORTH	49 EAST	MDB&M
NW	12	22 NORTH	49 EAST	MDB&M

in Eureka County, Nevada, on the 25TH day of  
April, 2004.

**RECORDER'S STAMP**

Name and mailing address of locator is: White Knight (U.S.), Inc.  
121 Woodland Ave, Suite 140  
Reno, NV 89523

The Claim is approximately 1500 feet long and 600 feet wide, such that 1490 feet are claimed in a S 60° W direction and 10 feet in a N 60° E direction from the point of discovery (monument of location), at which the Notice of Location was posted, together with 300 feet on each side of the monument of location and center line of the Claim. The general course of the lode or vein is from the N 60° E to the S 60° W direction.

The number, location and markings on each corner monument are as follows:

	<u>Location</u>	<u>Markings</u>	<u>Description</u>
No. 1:	Northwest Corner	N.W. Corner COT 35	1½" x 1½" x 4' wood post
No. 2:	Northeast Corner	N.E. Corner COT 35	1½" x 1½" x 4' wood post
No. 3:	Southeast Corner	S.E. Corner COT 35	1½" x 1½" x 4' wood post
No. 4:	Southwest Corner	S.W. Corner COT 35	1½" x 1½" x 4' wood post

As erected on the ground, each corner monument is marked as described above by scribed metal tags.

The work of location consisted of making a claim map as provided in NRS 517.040.

Dated this 25TH day of June, 2004

SIGNATURE OF LOCATOR

By:

Signature

H. H. Tonking, Agent

**188295**

Nevada - Lode Certificate of Location - NRS. 517.050

**188295**

BOOK 383 PAGE 408

**CERTIFICATE OF LOCATION  
LODE MINING CLAIM**

BOOK 383 PAGE 409  
OFFICIAL RECORDS  
RECORDED AT THE REQUEST OF  
White Knight (us)  
2004 JUL 21 PM 1:30

**TO ALL WHOM IT MAY CONCERN:**

The undersigned hereby certifies that he has caused to be located the  
COT 36 Lode Mining Claim in the following quarter sections(s):

EUREKA COUNTY, NEVADA  
M.N. REBALEATI, RECORDER  
FILE NO. **188296** FEES 20.50

<u>1/4</u>	<u>Section</u>	<u>Township</u>	<u>Range</u>	<u>Meridian</u>
<u>SW</u>	<u>1</u>	<u>22 NORTH</u>	<u>49 EAST</u>	<u>MDB&amp;M</u>

in Eureka County, Nevada, on the 25TH day of  
April, 2004.

**RECORDER'S STAMP**

Name and mailing address of locator is: White Knight (U.S.), Inc.  
121 Woodland Ave, Suite 140  
Reno, NV 89523

The Claim is approximately 1500 feet long and 600 feet wide, such that 10 feet are claimed in a S 60° W direction and 1490 feet in a N 60° E direction from the point of discovery (monument of location), at which the Notice of Location was posted, together with 300 feet on each side of the monument of location and center line of the Claim. The general course of the lode or vein is from the N 60° E to the S 60° W direction.

The number, location and markings on each corner monument are as follows:

	<u>Location</u>	<u>Markings</u>	<u>Description</u>
No. 1:	Northwest Corner	N.W. Corner COT 36	1½" x 1½" x 4' wood post
No. 2:	Northeast Corner	N.E. Corner COT 36	1½" x 1½" x 4' wood post
No. 3:	Southeast Corner	S.E. Corner COT 36	1½" x 1½" x 4' wood post
No. 4:	Southwest Corner	S.W. Corner COT 36	1½" x 1½" x 4' wood post

As erected on the ground, each corner monument is marked as described above by scribed metal tags.

The work of location consisted of making a claim map as provided in NRS 517.040.

Dated this 25TH day of June, 2004

SIGNATURE OF LOCATOR

By: \_\_\_\_\_

Signature

H. H. Tonking, Agent

Nevada - Lode Certificate of Location - NRS. 517.050

**188296**

BOOK 383 PAGE 409

**CERTIFICATE OF LOCATION  
LODE MINING CLAIM**

BOOK **383** PAGE **410**  
OFFICIAL RECORDS  
RECORDED AT THE REQUEST OF  
*White Knight (us)*  
2004 JUL 21 PM 1:30

**TO ALL WHOM IT MAY CONCERN:**

The undersigned hereby certifies that he has caused to be located the  
COT 37 Lode Mining Claim in the following quarter sections(s):

EUREKA COUNTY, NEVADA  
M.H. REBALEATI, RECORDER  
FILE NO. **188297** FEES **20.50**

<u>1/4</u>	<u>Section</u>	<u>Township</u>	<u>Range</u>	<u>Meridian</u>
NE	11	22 NORTH	49 EAST	MDB&M
NW	12	22 NORTH	49 EAST	MDB&M

in Eureka County, Nevada, on the 25TH day of  
April, 2004.

**RECORDER'S STAMP**

Name and mailing address of locator is: White Knight (U.S.), Inc.  
121 Woodland Ave, Suite 140  
Reno, NV 89523

The Claim is approximately 1500 feet long and 600 feet wide, such that 1490 feet are claimed in a S 60° W direction and 10 feet in a N 60° E direction from the point of discovery (monument of location), at which the Notice of Location was posted, together with 300 feet on each side of the monument of location and center line of the Claim. The general course of the lode or vein is from the N 60° E to the S 60° W direction.

The number, location and markings on each corner monument are as follows:

	<u>Location</u>	<u>Markings</u>	<u>Description</u>
No. 1:	Northwest Corner	N.W. Corner COT 37	1½" x 1½" x 4' wood post
No. 2:	Northeast Corner	N.E. Corner COT 37	1½" x 1½" x 4' wood post
No. 3:	Southeast Corner	S.E. Corner COT 37	1½" x 1½" x 4' wood post
No. 4:	Southwest Corner	S.W. Corner COT 37	1½" x 1½" x 4' wood post

As erected on the ground, each corner monument is marked as described above by scribed metal tags.

The work of location consisted of making a claim map as provided in NRS 517.040.

Dated this 25TH day of June, 2004

SIGNATURE OF LOCATOR

By: \_\_\_\_\_

Signature

H. H. Tonking, Agent

Nevada - Lode Certificate of Location - NRS. 517.050

**188297**

BOOK **383** PAGE **410**

**CERTIFICATE OF LOCATION  
LODE MINING CLAIM**

BOOK **383** PAGE **411**  
OFFICIAL RECORDS  
RECORDED AT THE REQUEST OF  
*White Knight (us)*  
2004 JUL 21 PM 1:30

EUREKA COUNTY, NEVADA  
M.N. REBALEATI, RECORDER  
FILE NO. FEES **20.50**

**188298**

**TO ALL WHOM IT MAY CONCERN:**

The undersigned hereby certifies that he has caused to be located the  
COT 38 Lode Mining Claim in the following quarter sections(s):

<u>1/4</u>	<u>Section</u>	<u>Township</u>	<u>Range</u>	<u>Meridian</u>
SW	1	22 NORTH	49 EAST	MDB&M
NW	12	22 NORTH	49 EAST	MDB&M

in Eureka County, Nevada, on the 25TH day of  
April, 2004.

**RECORDER'S STAMP**

Name and mailing address of locator is: White Knight (U.S.), Inc.  
121 Woodland Ave, Suite 140  
Reno, NV 89523

The Claim is approximately 1500 feet long and 600 feet wide, such that 10 feet are claimed in a S 60° W direction and 1490 feet in a N 60° E direction from the point of discovery (monument of location), at which the Notice of Location was posted, together with 300 feet on each side of the monument of location and center line of the Claim. The general course of the lode or vein is from the N 60° E to the S 60° W direction.

The number, location and markings on each corner monument are as follows:

	<u>Location</u>	<u>Markings</u>	<u>Description</u>
No. 1:	Northwest Corner	N.W. Corner COT 38	1½" x 1½" x 4' wood post
No. 2:	Northeast Corner	N.E. Corner COT 38	1½" x 1½" x 4' wood post
No. 3:	Southeast Corner	S.E. Corner COT 38	1½" x 1½" x 4' wood post
No. 4:	Southwest Corner	S.W. Corner COT 38	1½" x 1½" x 4' wood post

As erected on the ground, each corner monument is marked as described above by scribed metal tags.

The work of location consisted of making a claim map as provided in NRS 517.040.

Dated this 25TH day of June, 2004

SIGNATURE OF LOCATOR

By:

Signature

H. H. Tonking, Agent

Nevada - Lode Certificate of Location - NRS 517.050

**188298**

BOOK **383** PAGE **411**

**CERTIFICATE OF LOCATION  
LODE MINING CLAIM**

BOOK **383** PAGE **412**  
OFFICIAL RECORDS  
RECORDED AT THE REQUEST OF  
**White Knight (us)**  
2004 JUL 21 PM 1:30

**TO ALL WHOM IT MAY CONCERN:**

The undersigned hereby certifies that he has caused to be located the  
COT 39 Lode Mining Claim in the following quarter sections(s):

<u>1/4</u>	<u>Section</u>	<u>Township</u>	<u>Range</u>	<u>Meridian</u>
NE	11	22 NORTH	49 EAST	MDB&M
NW	12	22 NORTH	49 EAST	MDB&M

**188299**

in Eureka County, Nevada, on the 25TH day of  
April, 2004.

**RECORDER'S STAMP**

Name and mailing address of locator is: White Knight (U.S.), Inc.  
121 Woodland Ave, Suite 140  
Reno, NV 89523

The Claim is approximately 1500 feet long and 600 feet wide, such that 1490 feet are claimed in a S 60° W direction and 10 feet in a N 60° E direction from the point of discovery (monument of location), at which the Notice of Location was posted, together with 300 feet on each side of the monument of location and center line of the Claim. The general course of the lode or vein is from the N 60° E to the S 60° W direction.

The number, location and markings on each corner monument are as follows:

	<u>Location</u>	<u>Markings</u>	<u>Description</u>
No. 1:	Northwest Corner	N.W. Corner COT 39	1½" x 1½" x 4' wood post
No. 2:	Northeast Corner	N.E. Corner COT 39	1½" x 1½" x 4' wood post
No. 3:	Southeast Corner	S.E. Corner COT 39	1½" x 1½" x 4' wood post
No. 4:	Southwest Corner	S.W. Corner COT 39	1½" x 1½" x 4' wood post

As erected on the ground, each corner monument is marked as described above by scribed metal tags.

The work of location consisted of making a claim map as provided in NRS 517.040.

Dated this 25TH day of June, 2004

SIGNATURE OF LOCATOR

By:

Signature

H. H. Tonking, Agent

Nevada - Lode Certificate of Location - NRS. 517.050

**188299**

BOOK **383** PAGE **412**

**CERTIFICATE OF LOCATION  
LODE MINING CLAIM**

BOOK **383** PAGE **413**  
OFFICIAL RECORDS  
RECORDED AT THE REQUEST OF  
**White Knight (us)**  
2004 JUL 21 PM 1:30

EUREKA COUNTY, NEVADA  
M.N. REBALEATI, RECORDER  
FILE NO. \_\_\_\_\_ FEES **20.50**

**188300**

**TO ALL WHOM IT MAY CONCERN:**

The undersigned hereby certifies that he has caused to be located the  
COT 40 Lode Mining Claim in the following quarter sections(s):

<u>1/4</u>	<u>Section</u>	<u>Township</u>	<u>Range</u>	<u>Meridian</u>
SW	1	22 NORTH	49 EAST	MDB&M
NW	12	22 NORTH	49 EAST	MDB&M
NE	12	22 NORTH	49 EAST	MDB&M

in Eureka County, Nevada, on the 25TH day of  
April, 2004.

**RECORDER'S STAMP**

Name and mailing address of locator is: White Knight (U.S.), Inc.  
121 Woodland Ave, Suite 140  
Reno, NV 89523

The Claim is approximately 1500 feet long and 600 feet wide, such that 10 feet are claimed in a S 60° W direction and 1490 feet in a N 60° E direction from the point of discovery (monument of location), at which the Notice of Location was posted, together with 300 feet on each side of the monument of location and center line of the Claim. The general course of the lode or vein is from the N 60° E to the S 60° W direction.

The number, location and markings on each corner monument are as follows:

	<u>Location</u>	<u>Markings</u>	<u>Description</u>
No. 1:	Northwest Corner	N.W. Corner COT 40	1½" x 1½" x 4' wood post
No. 2:	Northeast Corner	N.E. Corner COT 40	1½" x 1½" x 4' wood post
No. 3:	Southeast Corner	S.E. Corner COT 40	1½" x 1½" x 4' wood post
No. 4:	Southwest Corner	S.W. Corner COT 40	1½" x 1½" x 4' wood post

As erected on the ground, each corner monument is marked as described above by scribed metal tags.

The work of location consisted of making a claim map as provided in NRS 517.040.

Dated this 25TH day of June, 2004

SIGNATURE OF LOCATOR

By:

Signature

H. H. Tonking, Agent

Nevada - Lode Certificate of Location - NRS. 517.050

**188300**

BOOK **383** PAGE **413**



**CERTIFICATE OF LOCATION  
LODE MINING CLAIM**

**TO ALL WHOM IT MAY CONCERN:**

The undersigned hereby certifies that he has caused to be located the  
COT 41 Lode Mining Claim in the following quarter sections(s):

<u>1/4</u>	<u>Section</u>	<u>Township</u>	<u>Range</u>	<u>Meridian</u>
NW	12	22 NORTH	49 EAST	MDB&M

in Eureka County, Nevada, on the 25TH day of  
April, 2004.

Name and mailing address of locator is: White Knight (U.S.), Inc.  
121 Woodland Ave, Suite 140  
Reno, NV 89523

The Claim is approximately 1500 feet long and 600 feet wide, such that 1490 feet are claimed in a S 60° W direction and 10 feet in a N 60° E direction from the point of discovery (monument of location), at which the Notice of Location was posted, together with 300 feet on each side of the monument of location and center line of the Claim. The general course of the lode or vein is from the N 60° E to the S 60° W direction.

The number, location and markings on each corner monument are as follows:

	<u>Location</u>	<u>Markings</u>	<u>Description</u>
No. 1:	Northwest Corner	N.W. Corner COT 41	1½" x 1½" x 4' wood post
No. 2:	Northeast Corner	N.E. Corner COT 41	1½" x 1½" x 4' wood post
No. 3:	Southeast Corner	S.E. Corner COT 41	1½" x 1½" x 4' wood post
No. 4:	Southwest Corner	S.W. Corner COT 41	1½" x 1½" x 4' wood post

As erected on the ground, each corner monument is marked as described above by scribed metal tags.

The work of location consisted of making a claim map as provided in NRS 517.040.

Dated this 25TH day of June, 2004

SIGNATURE OF LOCATOR

By:

Signature

H. H. Tonking, Agent

BOOK **383** PAGE **414**  
OFFICIAL RECORDS  
RECORDED AT THE REQUEST OF  
*White Knight (U.S.)*  
2004 JUL 21 PM 1:30  
EUREKA COUNTY, NEVADA  
M.H. REBALEATI, RECORDER  
FILE NO. **188301** FEES **20.50**

RECORDER'S STAMP

**188301**

BOOK **383** PAGE **414**

**CERTIFICATE OF LOCATION  
LODE MINING CLAIM**

**TO ALL WHOM IT MAY CONCERN:**

The undersigned hereby certifies that he has caused to be located the  
COT 42 Lode Mining Claim in the following quarter sections(s):

<u>1/4</u>	<u>Section</u>	<u>Township</u>	<u>Range</u>	<u>Meridian</u>
NW	12	22 NORTH	49 EAST	MDB&M
NE	12	22 NORTH	49 EAST	MDB&M

in Eureka County, Nevada, on the 25TH day of  
April, 2004.

Name and mailing address of locator is: White Knight (U.S.), Inc.  
121 Woodland Ave, Suite 140  
Reno, NV 89523

The Claim is approximately 1500 feet long and 600 feet wide, such that 10 feet are claimed in a S 60° W direction and 1490 feet in a N 60° E direction from the point of discovery (monument of location), at which the Notice of Location was posted, together with 300 feet on each side of the monument of location and center line of the Claim. The general course of the lode or vein is from the N 60° E to the S 60° W direction.

The number, location and markings on each corner monument are as follows:

	<u>Location</u>	<u>Markings</u>	<u>Description</u>
No. 1:	Northwest Corner	N.W. Corner COT 42	1½" x 1½" x 4' wood post
No. 2:	Northeast Corner	N.E. Corner COT 42	1½" x 1½" x 4' wood post
No. 3:	Southeast Corner	S.E. Corner COT 42	1½" x 1½" x 4' wood post
No. 4:	Southwest Corner	S.W. Corner COT 42	1½" x 1½" x 4' wood post

As erected on the ground, each corner monument is marked as described above by scribed metal tags.

The work of location consisted of making a claim map as provided in NRS 517.040.

Dated this 25TH day of June, 2004

SIGNATURE OF LOCATOR

By:

Signature

H. H. Tonking, Agent

BOOK 383 PAGE 415  
OFFICIAL RECORDS  
RECORDED AT THE REQUEST OF  
White Knight (us)  
2004 JUL 21 PM 1:30

EUREKA COUNTY, NEVADA  
M.H. REBALEATI, RECORDER  
FILE NO. 188302  
FEES 20.50

**188302**

RECORDER'S STAMP

**188302**

BOOK 383 PAGE 415

**CERTIFICATE OF LOCATION  
LODE MINING CLAIM**

BOOK **383** PAGE **416**  
OFFICIAL RECORDS  
RECORDED AT THE REQUEST OF  
**White Knight (us)**  
2004 JUL 21 PM 1:30

EUREKA COUNTY, NEVADA  
M.H. REBALEATI, RECORDER  
FILE NO. FEES **20.50**

**188303**

**TO ALL WHOM IT MAY CONCERN:**

The undersigned hereby certifies that he has caused to be located the  
COT 43 Lode Mining Claim in the following quarter sections(s):

<u>1/4</u>	<u>Section</u>	<u>Township</u>	<u>Range</u>	<u>Meridian</u>
NW	12	22 NORTH	49 EAST	MDB&M
SW	12	22 NORTH	49 EAST	MDB&M

in Eureka County, Nevada, on the 25TH day of  
April, 2004.

**RECORDER'S STAMP**

Name and mailing address of locator is: White Knight (U.S.), Inc.  
121 Woodland Ave, Suite 140  
Reno, NV 89523

The Claim is approximately 1500 feet long and 600 feet wide, such that 1490 feet are claimed in a S 60° W direction and 10 feet in a N 60° E direction from the point of discovery (monument of location), at which the Notice of Location was posted, together with 300 feet on each side of the monument of location and center line of the Claim. The general course of the lode or vein is from the N 60° E to the S 60° W direction.

The number, location and markings on each corner monument are as follows:

	<u>Location</u>	<u>Markings</u>	<u>Description</u>
No. 1:	Northwest Corner	N.W. Corner COT 43	1½" x 1½" x 4' wood post
No. 2:	Northeast Corner	N.E. Corner COT 43	1½" x 1½" x 4' wood post
No. 3:	Southeast Corner	S.E. Corner COT 43	1½" x 1½" x 4' wood post
No. 4:	Southwest Corner	S.W. Corner COT 43	1½" x 1½" x 4' wood post

As erected on the ground, each corner monument is marked as described above by scribed metal tags.

The work of location consisted of making a claim map as provided in NRS 517.040.

Dated this 25TH day of June, 2004

SIGNATURE OF LOCATOR

By:

Signature

H. H. Tonking, Agent

Nevada - Lode Certificate of Location - NRS. 517.050

**188303**

BOOK **383** PAGE **416**

**CERTIFICATE OF LOCATION  
LODE MINING CLAIM**

BOOK **383** PAGE **417**  
OFFICIAL RECORDS  
RECORDED AT THE REQUEST OF  
**White Knight (us)**  
2004 JUL 21 PM 1:30

**TO ALL WHOM IT MAY CONCERN:**

The undersigned hereby certifies that he has caused to be located the  
COT 44 Lode Mining Claim in the following quarter sections(s):

EUREKA COUNTY, NEVADA  
M.H. REBALEATI, RECORDER  
FILE NO. **188304**  
FEES **20.50**

<u>1/4</u>	<u>Section</u>	<u>Township</u>	<u>Range</u>	<u>Meridian</u>
NW	12	22 NORTH	49 EAST	MDB&M
NE	12	22 NORTH	49 EAST	MDB&M

in Eureka County, Nevada, on the 25TH day of  
April, 2004.

**RECORDER'S STAMP**

Name and mailing address of locator is: White Knight (U.S.), Inc.  
121 Woodland Ave, Suite 140  
Reno, NV 89523

The Claim is approximately 1500 feet long and 600 feet wide, such that 10 feet are claimed in a S 60° W direction and 1490 feet in a N 60° E direction from the point of discovery (monument of location), at which the Notice of Location was posted, together with 300 feet on each side of the monument of location and center line of the Claim. The general course of the lode or vein is from the N 60° E to the S 60° W direction.

The number, location and markings on each corner monument are as follows:

	<u>Location</u>	<u>Markings</u>	<u>Description</u>
No. 1:	Northwest Corner	N.W. Corner COT 44	1½" x 1½" x 4' wood post
No. 2:	Northeast Corner	N.E. Corner COT 44	1½" x 1½" x 4' wood post
No. 3:	Southeast Corner	S.E. Corner COT 44	1½" x 1½" x 4' wood post
No. 4:	Southwest Corner	S.W. Corner COT 44	1½" x 1½" x 4' wood post

As erected on the ground, each corner monument is marked as described above by scribed metal tags.

The work of location consisted of making a claim map as provided in NRS 517.040.

Dated this 25TH day of June, 2004

SIGNATURE OF LOCATOR

By:

Signature

H. H. Tonking, Agent

Nevada - Lode Certificate of Location - NRS. 517.050

**188304**

BOOK **383** PAGE **417**

**CERTIFICATE OF LOCATION  
- LODE MINING CLAIM**

BOOK **383** PAGE **418**  
OFFICIAL RECORDS  
RECORDED AT THE REQUEST OF  
**White Knight (US)**  
2004 JUL 21 PM 1:31

EUREKA COUNTY, NEVADA  
M.N. REBALEATI, RECORDER  
FILE NO. FEES **20.50**

**188305**

**TO ALL WHOM IT MAY CONCERN:**

The undersigned hereby certifies that he has caused to be located the  
COT 45 Lode Mining Claim in the following quarter sections(s):

<u>1/4</u>	<u>Section</u>	<u>Township</u>	<u>Range</u>	<u>Meridian</u>
NW	12	22 NORTH	49 EAST	MDB&M
SW	12	22 NORTH	49 EAST	MDB&M

in Eureka County, Nevada, on the 25TH day of  
April, 2004.

**RECORDER'S STAMP**

Name and mailing address of locator is: **White Knight (U.S.), Inc.**  
121 Woodland Ave, Suite 140  
Reno, NV 89523

The Claim is approximately 1500 feet long and 600 feet wide, such that 1490 feet are claimed in a S 60° W direction and 10 feet in a N 60° E direction from the point of discovery (monument of location), at which the Notice of Location was posted, together with 300 feet on each side of the monument of location and center line of the Claim. The general course of the lode or vein is from the N 60° E to the S 60° W direction.

The number, location and markings on each corner monument are as follows:

	<u>Location</u>	<u>Markings</u>	<u>Description</u>
No. 1:	Northwest Corner	N.W. Corner COT 45	1½" x 1½" x 4' wood post
No. 2:	Northeast Corner	N.E. Corner COT 45	1½" x 1½" x 4' wood post
No. 3:	Southeast Corner	S.E. Corner COT 45	1½" x 1½" x 4' wood post
No. 4:	Southwest Corner	S.W. Corner COT 45	1½" x 1½" x 4' wood post

As erected on the ground, each corner monument is marked as described above by scribed metal tags.

The work of location consisted of making a claim map as provided in NRS 517.040.

Dated this 25TH day of June, 2004

SIGNATURE OF LOCATOR

By:

Signature

H. H. Tonking, Agent

Nevada - Lode Certificate of Location - NRS. 517.050

**188305**

BOOK **383** PAGE **418**

**CERTIFICATE OF LOCATION  
LODE MINING CLAIM**

BOOK **383** PAGE **419**  
OFFICIAL RECORDS  
RECORDED AT THE REQUEST OF  
*White Knight (us)*  
2004 JUL 21 PM 1:31

EUREKA COUNTY, NEVADA  
M.N. REBALEATI, RECORDER  
FILE NO. FEES **20.50**

**188306**

**TO ALL WHOM IT MAY CONCERN:**

The undersigned hereby certifies that he has caused to be located the  
COT 46 Lode Mining Claim in the following quarter sections(s):

<u>1/4</u>	<u>Section</u>	<u>Township</u>	<u>Range</u>	<u>Meridian</u>
NW	12	22 NORTH	49 EAST	MDB&M
NE	12	22 NORTH	49 EAST	MDB&M

in Eureka County, Nevada, on the 25TH day of  
April, 2004.

**RECORDER'S STAMP**

Name and mailing address of locator is: White Knight (U.S.), Inc.  
121 Woodland Ave, Suite 140  
Reno, NV 89523

The Claim is approximately 1500 feet long and 600 feet wide, such that 10 feet are claimed in a S 60° W direction and 1490 feet in a N 60° E direction from the point of discovery (monument of location), at which the Notice of Location was posted, together with 300 feet on each side of the monument of location and center line of the Claim. The general course of the lode or vein is from the N 60° E to the S 60° W direction.

The number, location and markings on each corner monument are as follows:

	<u>Location</u>	<u>Markings</u>	<u>Description</u>
No. 1:	Northwest Corner	N.W. Corner COT 46	1½" x 1½" x 4' wood post
No. 2:	Northeast Corner	N.E. Corner COT 46	1½" x 1½" x 4' wood post
No. 3:	Southeast Corner	S.E. Corner COT 46	1½" x 1½" x 4' wood post
No. 4:	Southwest Corner	S.W. Corner COT 46	1½" x 1½" x 4' wood post

As erected on the ground, each corner monument is marked as described above by scribed metal tags.

The work of location consisted of making a claim map as provided in NRS 517.040.

Dated this 25TH day of June, 2004

SIGNATURE OF LOCATOR

By:

Signature

H. H. Tonking, Agent

Nevada - Lode Certificate of Location - NRS. 517.050

**188306**

BOOK 383 PAGE 419

**CERTIFICATE OF LOCATION  
LODE MINING CLAIM**

BOOK **383** PAGE **420**  
OFFICIAL RECORDS  
RECORDED AT THE REQUEST OF  
**White Knight (us)**  
2004 JUL 21 PM 4:31

EUREKA COUNTY, NEVADA  
M.H. REBALEATI, RECORDER  
FILE NO. FEES **20.50**

**188307**

**TO ALL WHOM IT MAY CONCERN:**

The undersigned hereby certifies that he has caused to be located the  
COT 47 Lode Mining Claim in the following quarter sections(s):

<u>1/4</u>	<u>Section</u>	<u>Township</u>	<u>Range</u>	<u>Meridian</u>
SW	12	22 NORTH	49 EAST	MDB&M
SE	12	22 NORTH	49 EAST	MDB&M

in Eureka County, Nevada, on the 25TH day of  
April, 2004.

**RECORDER'S STAMP**

Name and mailing address of locator is: White Knight (U.S.), Inc.  
121 Woodland Ave, Suite 140  
Reno, NV 89523

The Claim is approximately 1500 feet long and 600 feet wide, such that 1490 feet are claimed in a S 60° W direction and 10 feet in a N 60° E direction from the point of discovery (monument of location), at which the Notice of Location was posted, together with 300 feet on each side of the monument of location and center line of the Claim. The general course of the lode or vein is from the N 60° E to the S 60° W direction.

The number, location and markings on each corner monument are as follows:

	<u>Location</u>	<u>Markings</u>	<u>Description</u>
No. 1:	Northwest Corner	N.W. Corner COT 47	1½" x 1½" x 4' wood post
No. 2:	Northeast Corner	N.E. Corner COT 47	1½" x 1½" x 4' wood post
No. 3:	Southeast Corner	S.E. Corner COT 47	1½" x 1½" x 4' wood post
No. 4:	Southwest Corner	S.W. Corner COT 47	1½" x 1½" x 4' wood post

As erected on the ground, each corner monument is marked as described above by scribed metal tags.

The work of location consisted of making a claim map as provided in NRS 517.040.

Dated this 25TH day of June, 2004

SIGNATURE OF LOCATOR

By:

Signature

H. H. Tonking, Agent

Nevada - Lode Certificate of Location - NRS. 517.050

**188307**

BOOK **383** PAGE **420**

**CERTIFICATE OF LOCATION  
LODE MINING CLAIM**

**TO ALL WHOM IT MAY CONCERN:**

The undersigned hereby certifies that he has caused to be located the  
COT 48 Lode Mining Claim in the following quarter sections(s):

<u>1/4</u>	<u>Section</u>	<u>Township</u>	<u>Range</u>	<u>Meridian</u>
NW	12	22 NORTH	49 EAST	MDB&M
NE	12	22 NORTH	49 EAST	MDB&M
SW	12	22 NORTH	49 EAST	MDB&M
SE	12	22 NORTH	49 EAST	MDB&M

in Eureka County, Nevada, on the 25TH day of  
April, 2004.

Name and mailing address of locator is: White Knight (U.S.), Inc.  
121 Woodland Ave, Suite 140  
Reno, NV 89523

The Claim is approximately 1500 feet long and 600 feet wide, such that 10 feet are claimed in a S 60° W direction and 1490 feet in a N 60° E direction from the point of discovery (monument of location), at which the Notice of Location was posted, together with 300 feet on each side of the monument of location and center line of the Claim. The general course of the lode or vein is from the N 60° E to the S 60° W direction.

The number, location and markings on each corner monument are as follows:

	<u>Location</u>	<u>Markings</u>	<u>Description</u>
No. 1:	Northwest Corner	N.W. Corner COT 48	1½" x 1½" x 4' wood post
No. 2:	Northeast Corner	N.E. Corner COT 48	1½" x 1½" x 4' wood post
No. 3:	Southeast Corner	S.E. Corner COT 48	1½" x 1½" x 4' wood post
No. 4:	Southwest Corner	S.W. Corner COT 48	1½" x 1½" x 4' wood post

As erected on the ground, each corner monument is marked as described above by scribed metal tags.

The work of location consisted of making a claim map as provided in NRS 517.040.

Dated this 25TH day of June, 2004

SIGNATURE OF LOCATOR

By:

Signature

H. H. Tonking, Agent

BOOK 383 PAGE 421  
OFFICIAL RECORDS  
RECORDED AT THE REQUEST OF  
White Knight (U.S.)  
2004 JUL 21 PM 1:31

EUREKA COUNTY, NEVADA  
M.N. REBALEATI, RECORDER  
FILE NO. 188308 FEES 20.50

RECORDER'S STAMP



**- CERTIFICATE OF LOCATION  
- LODE MINING CLAIM**

BOOK **383** PAGE **422**  
OFFICIAL RECORDS  
RECORDED AT THE REQUEST OF  
**White Knight (US)**  
2004 JUL 21 PM 1:31

EUREKA COUNTY, NEVADA  
M.N. REBALEATI, RECORDER  
FILE NO. FEES **20.50**

**188309**

**TO ALL WHOM IT MAY CONCERN:**

The undersigned hereby certifies that he has caused to be located the  
COT 49 Lode Mining Claim in the following quarter sections(s):

<u>1/4</u>	<u>Section</u>	<u>Township</u>	<u>Range</u>	<u>Meridian</u>
SW	12	22 NORTH	49 EAST	MDB&M
SE	12	22 NORTH	49 EAST	MDB&M

in Eureka County, Nevada, on the 25TH day of  
April, 2004.

**RECORDER'S STAMP**

Name and mailing address of locator is: White Knight (U.S.), Inc.  
121 Woodland Ave, Suite 140  
Reno, NV 89523

The Claim is approximately 1500 feet long and 600 feet wide, such that 1490 feet are claimed in a S 60° W direction and 10 feet in a N 60° E direction from the point of discovery (monument of location), at which the Notice of Location was posted, together with 300 feet on each side of the monument of location and center line of the Claim. The general course of the lode or vein is from the N 60° E to the S 60° W direction.

The number, location and markings on each corner monument are as follows:

	<u>Location</u>	<u>Markings</u>	<u>Description</u>
No. 1:	Northwest Corner	N.W. Corner COT 49	1½" x 1½" x 4' wood post
No. 2:	Northeast Corner	N.E. Corner COT 49	1½" x 1½" x 4' wood post
No. 3:	Southeast Corner	S.E. Corner COT 49	1½" x 1½" x 4' wood post
No. 4:	Southwest Corner	S.W. Corner COT 49	1½" x 1½" x 4' wood post

As erected on the ground, each corner monument is marked as described above by scribed metal tags.

The work of location consisted of making a claim map as provided in NRS 517.040.

Dated this 25TH day of June, 2004

SIGNATURE OF LOCATOR

By:

Signature

H. H. Tonking, Agent

Nevada - Lode Certificate of Location - NRS. 517.050

**188309**

BOOK 383 PAGE 422

**CERTIFICATE OF LOCATION  
LODE MINING CLAIM**

BOOK 383 PAGE 423  
OFFICIAL RECORDS  
RECORDED AT THE REQUEST OF  
White Knight (us)  
2004 JUL 21 PM 1:31

EUREKA COUNTY, NEVADA  
M.H. REBALEATI, RECORDER  
FILE NO. FEES 20.50

**TO ALL WHOM IT MAY CONCERN:**

The undersigned hereby certifies that he has caused to be located the  
COT 50 Lode Mining Claim in the following quarter sections(s):

<u>1/4</u>	<u>Section</u>	<u>Township</u>	<u>Range</u>	<u>Meridian</u>
NE	12	22 NORTH	49 EAST	MDB&M
SE	12	22 NORTH	49 EAST	MDB&M

**188310**

in Eureka County, Nevada, on the 25TH day of  
April, 2004.

**RECORDER'S STAMP**

Name and mailing address of locator is: White Knight (U.S.), Inc.  
121 Woodland Ave, Suite 140  
Reno, NV 89523

The Claim is approximately 1500 feet long and 600 feet wide, such that 10 feet are claimed in a S 60° W direction and 1490 feet in a N 60° E direction from the point of discovery (monument of location), at which the Notice of Location was posted, together with 300 feet on each side of the monument of location and center line of the Claim. The general course of the lode or vein is from the N 60° E to the S 60° W direction.

The number, location and markings on each corner monument are as follows:

	<u>Location</u>	<u>Markings</u>	<u>Description</u>
No. 1:	Northwest Corner	N.W. Corner COT 50	1½" x 1½" x 4' wood post
No. 2:	Northeast Corner	N.E. Corner COT 50	1½" x 1½" x 4' wood post
No. 3:	Southeast Corner	S.E. Corner COT 50	1½" x 1½" x 4' wood post
No. 4:	Southwest Corner	S.W. Corner COT 50	1½" x 1½" x 4' wood post

As erected on the ground, each corner monument is marked as described above by scribed metal tags.

The work of location consisted of making a claim map as provided in NRS 517.040.

Dated this 25TH day of June, 2004

SIGNATURE OF LOCATOR

By: \_\_\_\_\_

Signature

H. H. Tonking, Agent

Nevada - Lode Certificate of Location - NRS. 517.050

**188310**

BOOK 383 PAGE 423

**CERTIFICATE OF LOCATION  
LODE MINING CLAIM**

BOOK 383 PAGE 424  
OFFICIAL RECORDS  
RECORDED AT THE REQUEST OF  
White Knight (U.S.)  
2004 JUL 21 PM 1:31

EUREKA COUNTY, NEVADA  
M.H. REBALEATI, RECORDER  
FILE NO. FEES 20.50

**188311**

**TO ALL WHOM IT MAY CONCERN:**

The undersigned hereby certifies that he has caused to be located the  
COT 51 Lode Mining Claim in the following quarter sections(s):

<u>1/4</u>	<u>Section</u>	<u>Township</u>	<u>Range</u>	<u>Meridian</u>
SW	12	22 NORTH	49 EAST	MDB&M
SE	12	22 NORTH	49 EAST	MDB&M

in Eureka County, Nevada, on the 25TH day of  
April, 2004.

**RECORDER'S STAMP**

Name and mailing address of locator is: White Knight (U.S.), Inc.  
121 Woodland Ave, Suite 140  
Reno, NV 89523

The Claim is approximately 1500 feet long and 600 feet wide, such that 1490 feet are claimed in a S 60° W direction and 10 feet in a N 60° E direction from the point of discovery (monument of location), at which the Notice of Location was posted, together with 300 feet on each side of the monument of location and center line of the Claim. The general course of the lode or vein is from the N 60° E to the S 60° W direction.

The number, location and markings on each corner monument are as follows:

	<u>Location</u>	<u>Markings</u>	<u>Description</u>
No. 1:	Northwest Corner	N.W. Corner COT 51	1½" x 1½" x 4' wood post
No. 2:	Northeast Corner	N.E. Corner COT 51	1½" x 1½" x 4' wood post
No. 3:	Southeast Corner	S.E. Corner COT 51	1½" x 1½" x 4' wood post
No. 4:	Southwest Corner	S.W. Corner COT 51	1½" x 1½" x 4' wood post

As erected on the ground, each corner monument is marked as described above by scribed metal tags.

The work of location consisted of making a claim map as provided in NRS 517.040.

Dated this 25TH day of June, 2004

SIGNATURE OF LOCATOR

By:

Signature

H. H. Tonking, Agent

Nevada - Lode Certificate of Location - NRS. 517.050

**188311**

BOOK 383 PAGE 424

**CERTIFICATE OF LOCATION  
LODE MINING CLAIM**

**TO ALL WHOM IT MAY CONCERN:**

The undersigned hereby certifies that he has caused to be located the  
COT 52 Lode Mining Claim in the following quarter section(s):

<u>1/4</u>	<u>Section</u>	<u>Township</u>	<u>Range</u>	<u>Meridian</u>
<u>SE</u>	<u>12</u>	<u>22 NORTH</u>	<u>49 EAST</u>	<u>MDB&amp;M</u>

in Eureka County, Nevada, on the 25TH day of  
April, 2004.

**RECORDER'S STAMP**

Name and mailing address of locator is: White Knight (U.S.), Inc.  
121 Woodland Ave, Suite 140  
Reno, NV 89523

The Claim is approximately 1500 feet long and 600 feet wide, such that 10 feet are claimed in a S 60° W direction and 1490 feet in a N 60° E direction from the point of discovery (monument of location), at which the Notice of Location was posted, together with 300 feet on each side of the monument of location and center line of the Claim. The general course of the lode or vein is from the N 60° E to the S 60° W direction.

The number, location and markings on each corner monument are as follows:

	<u>Location</u>	<u>Markings</u>	<u>Description</u>
No. 1:	Northwest Corner	N.W. Corner COT 52	1½" x 1½" x 4' wood post
No. 2:	Northeast Corner	N.E. Corner COT 52	1½" x 1½" x 4' wood post
No. 3:	Southeast Corner	S.E. Corner COT 52	1½" x 1½" x 4' wood post
No. 4:	Southwest Corner	S.W. Corner COT 52	1½" x 1½" x 4' wood post

As erected on the ground, each corner monument is marked as described above by scribed metal tags.

The work of location consisted of making a claim map as provided in NRS 517.040.

Dated this 25TH day of June, 2004

SIGNATURE OF LOCATOR

By: H. H. Tonking  
Signature  
H. H. Tonking, Agent

BOOK 383 PAGE 425  
OFFICIAL RECORDS  
RECORDED AT THE REQUEST OF  
White Knight (us)  
2004 JUL 21 PM 1:31  
EUREKA COUNTY, NEVADA  
M.H. REBALEATI, RECORDER  
FILE NO. 188312  
FEES 20.50

Nevada - Lode Certificate of Location - NRS. 517.050

**188312**

BOOK 383 PAGE 425

**CERTIFICATE OF LOCATION  
LODE MINING CLAIM**

BOOK **383** PAGE **426**  
OFFICIAL RECORDS  
RECORDED AT THE REQUEST OF  
*White Knight (US)*  
2004 JUL 21 PM 1:32

EUREKA COUNTY, NEVADA  
M.H. REBALEATI, RECORDER  
FILE NO. FEES **20.50**

**TO ALL WHOM IT MAY CONCERN:**

The undersigned hereby certifies that he has caused to be located the  
COT 53 Lode Mining Claim in the following quarter sections(s):

<u>1/4</u>	<u>Section</u>	<u>Township</u>	<u>Range</u>	<u>Meridian</u>
SE	35	23 NORTH	49 EAST	MDB&M
SW	36	23 NORTH	49 EAST	MDB&M

**188313**

in Eureka County, Nevada, on the 26TH day of  
April, 2004.

**RECORDER'S STAMP**

Name and mailing address of locator is: White Knight (U.S.), Inc.  
121 Woodland Ave, Suite 140  
Reno, NV 89523

The Claim is approximately 1500 feet long and 600 feet wide, such that 1490 feet are claimed in a S 60° W direction and 10 feet in a N 60° E direction from the point of discovery (monument of location), at which the Notice of Location was posted, together with 300 feet on each side of the monument of location and center line of the Claim. The general course of the lode or vein is from the N 60° E to the S 60° W direction.

The number, location and markings on each corner monument are as follows:

	<u>Location</u>	<u>Markings</u>	<u>Description</u>
No. 1:	Northwest Corner	N.W. Corner COT 53	1½" x 1½" x 4' wood post
No. 2:	Northeast Corner	N.E. Corner COT 53	1½" x 1½" x 4' wood post
No. 3:	Southeast Corner	S.E. Corner COT 53	1½" x 1½" x 4' wood post
No. 4:	Southwest Corner	S.W. Corner COT 53	1½" x 1½" x 4' wood post

As erected on the ground, each corner monument is marked as described above by scribed metal tags.

The work of location consisted of making a claim map as provided in NRS 517.040.

Dated this 25TH day of June, 2004

SIGNATURE OF LOCATOR

By:

Signature

*H. H. Tonking*  
H. H. Tonking, Agent

Nevada - Lode Certificate of Location - NRS. 517.050

**188313**

BOOK **383** PAGE **426**

**CERTIFICATE OF LOCATION  
LODE MINING CLAIM**

BOOK **383** PAGE **427**  
OFFICIAL RECORDS  
RECORDED AT THE REQUEST OF  
**White Knight (us)**  
2004 JUL 21 PM 1:32

EUREKA COUNTY, NEVADA  
M.H. REBALEATI, RECORDER  
FILE NO. FEES **20.50**

**188314**

**TO ALL WHOM IT MAY CONCERN:**

The undersigned hereby certifies that he has caused to be located the  
COT 54 Lode Mining Claim in the following quarter sections(s):

<u>1/4</u>	<u>Section</u>	<u>Township</u>	<u>Range</u>	<u>Meridian</u>
NW	36	23 NORTH	49 EAST	MDB&M
SW	36	23 NORTH	49 EAST	MDB&M

in Eureka County, Nevada, on the 26TH day of  
April, 2004.

**RECORDER'S STAMP**

Name and mailing address of locator is: **White Knight (U.S.), Inc.**  
121 Woodland Ave, Suite 140  
Reno, NV 89523

The Claim is approximately 1500 feet long and 600 feet wide, such that 10 feet are claimed in a S 60° W direction and 1490 feet in a N 60° E direction from the point of discovery (monument of location), at which the Notice of Location was posted, together with 300 feet on each side of the monument of location and center line of the Claim. The general course of the lode or vein is from the N 60° E to the S 60° W direction.

The number, location and markings on each corner monument are as follows:

	<u>Location</u>	<u>Markings</u>	<u>Description</u>
No. 1:	Northwest Corner	N.W. Corner COT 54	1½" x 1½" x 4' wood post
No. 2:	Northeast Corner	N.E. Corner COT 54	1½" x 1½" x 4' wood post
No. 3:	Southeast Corner	S.E. Corner COT 54	1½" x 1½" x 4' wood post
No. 4:	Southwest Corner	S.W. Corner COT 54	1½" x 1½" x 4' wood post

As erected on the ground, each corner monument is marked as described above by scribed metal tags.

The work of location consisted of making a claim map as provided in NRS 517.040.

Dated this 25TH day of June, 2004

SIGNATURE OF LOCATOR

By:

Signature

H. H. Tonking, Agent

Nevada - Lode Certificate of Location - NRS. 517.050

**188314**

BOOK **383** PAGE **427**

**CERTIFICATE OF LOCATION  
LODE MINING CLAIM**

BOOK 383 PAGE 428  
OFFICIAL RECORDS  
RECORDED AT THE REQUEST OF  
White Knight (us)  
2004 JUL 21 PM 1:32

EUREKA COUNTY, NEVADA  
M.H. REBALEATI, RECORDER  
FILE NO. FEES 20.50

**188315**

**TO ALL WHOM IT MAY CONCERN:**

The undersigned hereby certifies that he has caused to be located the  
COT 55 Lode Mining Claim in the following quarter sections(s):

<u>1/4</u>	<u>Section</u>	<u>Township</u>	<u>Range</u>	<u>Meridian</u>
<u>SE</u>	<u>35</u>	<u>23 NORTH</u>	<u>49 EAST</u>	<u>MDB&amp;M</u>
<u>SW</u>	<u>36</u>	<u>23 NORTH</u>	<u>49 EAST</u>	<u>MDB&amp;M</u>

in Eureka County, Nevada, on the 26TH day of  
April, 2004.

**RECORDER'S STAMP**

Name and mailing address of locator is: White Knight (U.S.), Inc.  
121 Woodland Ave, Suite 140  
Reno, NV 89523

The Claim is approximately 1500 feet long and 600 feet wide, such that 1490 feet are claimed in a S 60° W direction and 10 feet in a N 60° E direction from the point of discovery (monument of location), at which the Notice of Location was posted, together with 300 feet on each side of the monument of location and center line of the Claim. The general course of the lode or vein is from the N 60° E to the S 60° W direction.

The number, location and markings on each corner monument are as follows:

	<u>Location</u>	<u>Markings</u>	<u>Description</u>
No. 1:	Northwest Corner	N.W. Corner COT 55	1½" x 1½" x 4' wood post
No. 2:	Northeast Corner	N.E. Corner COT 55	1½" x 1½" x 4' wood post
No. 3:	Southeast Corner	S.E. Corner COT 55	1½" x 1½" x 4' wood post
No. 4:	Southwest Corner	S.W. Corner COT 55	1½" x 1½" x 4' wood post

As erected on the ground, each corner monument is marked as described above by scribed metal tags.

The work of location consisted of making a claim map as provided in NRS 517.040.

Dated this 25TH day of June, 2004

SIGNATURE OF LOCATOR

By:

Signature

H. H. Tonking, Agent

Nevada - Lode Certificate of Location - NRS. 517.050

**188315**

BOOK 383 PAGE 428

**CERTIFICATE OF LOCATION  
LODE MINING CLAIM**

BOOK **383** PAGE **429**  
OFFICIAL RECORDS  
RECORDED AT THE REQUEST OF  
*White Knight (us)*  
2004 JUL 21 PM 1:32

EUREKA COUNTY, NEVADA  
M.N. REBALEATI, RECORDER  
FILE NO. **188316** FEES **20.50**

**TO ALL WHOM IT MAY CONCERN:**

The undersigned hereby certifies that he has caused to be located the  
COT 56 Lode Mining Claim in the following quarter sections(s):

<u>1/4</u>	<u>Section</u>	<u>Township</u>	<u>Range</u>	<u>Meridian</u>
NW	36	23 NORTH	49 EAST	MDB&M
SW	36	23 NORTH	49 EAST	MDB&M

in Eureka County, Nevada, on the 26TH day of  
April, 2004.

**RECORDER'S STAMP**

Name and mailing address of locator is: White Knight (U.S.), Inc.  
121 Woodland Ave, Suite 140  
Reno, NV 89523

The Claim is approximately 1500 feet long and 600 feet wide, such that 10 feet are claimed in a S 60° W direction and 1490 feet in a N 60° E direction from the point of discovery (monument of location), at which the Notice of Location was posted, together with 300 feet on each side of the monument of location and center line of the Claim. The general course of the lode or vein is from the N 60° E to the S 60° W direction.

The number, location and markings on each corner monument are as follows:

	<u>Location</u>	<u>Markings</u>	<u>Description</u>
No. 1:	Northwest Corner	N.W. Corner COT 56	1½" x 1½" x 4' wood post
No. 2:	Northeast Corner	N.E. Corner COT 56	1½" x 1½" x 4' wood post
No. 3:	Southeast Corner	S.E. Corner COT 56	1½" x 1½" x 4' wood post
No. 4:	Southwest Corner	S.W. Corner COT 56	1½" x 1½" x 4' wood post

As erected on the ground, each corner monument is marked as described above by scribed metal tags.

The work of location consisted of making a claim map as provided in NRS 517.040.

Dated this 25TH day of June, 2004

SIGNATURE OF LOCATOR

By:

*H. H. Tonking*  
Signature

H. H. Tonking, Agent

Nevada - Lode Certificate of Location - NRS. 517.050

**188316**

BOOK **383** PAGE **429**



**CERTIFICATE OF LOCATION  
LODE MINING CLAIM**

BOOK **383** PAGE **430**  
OFFICIAL RECORDS  
RECORDED AT THE REQUEST OF  
*White Knight (US)*  
2004 JUL 21 PM 1:32

EUREKA COUNTY, NEVADA  
M.N. REBALEATI, RECORDER  
FILE NO. **188317** FEES **20.50**

**TO ALL WHOM IT MAY CONCERN:**

The undersigned hereby certifies that he has caused to be located the  
COT 57 Lode Mining Claim in the following quarter sections(s):

<u>1/4</u>	<u>Section</u>	<u>Township</u>	<u>Range</u>	<u>Meridian</u>
SE	35	23 NORTH	49 EAST	MDB&M
SW	36	23 NORTH	49 EAST	MDB&M

in Eureka County, Nevada, on the 26TH day of  
April, 2004.

**RECORDER'S STAMP**

Name and mailing address of locator is: White Knight (U.S.), Inc.  
121 Woodland Ave, Suite 140  
Reno, NV 89523

The Claim is approximately 1500 feet long and 600 feet wide, such that 1490 feet are claimed in a S 60° W direction and 10 feet in a N 60° E direction from the point of discovery (monument of location), at which the Notice of Location was posted, together with 300 feet on each side of the monument of location and center line of the Claim. The general course of the lode or vein is from the N 60° E to the S 60° W direction.

The number, location and markings on each corner monument are as follows:


	<u>Location</u>	<u>Markings</u>	<u>Description</u>
No. 1:	Northwest Corner	N.W. Corner COT 57	1½" x 1½" x 4' wood post
No. 2:	Northeast Corner	N.E. Corner COT 57	1½" x 1½" x 4' wood post
No. 3:	Southeast Corner	S.E. Corner COT 57	1½" x 1½" x 4' wood post
No. 4:	Southwest Corner	S.W. Corner COT 57	1½" x 1½" x 4' wood post

As erected on the ground, each corner monument is marked as described above by scribed metal tags.

The work of location consisted of making a claim map as provided in NRS 517.040.

Dated this 25TH day of June, 2004

SIGNATURE OF LOCATOR

By:   
Signature  
H. H. Tonking, Agent

Nevada - Lode Certificate of Location - NRS. 517.050

**188317**

BOOK **383** PAGE **430**

**CERTIFICATE OF LOCATION  
LODE MINING CLAIM**

**TO ALL WHOM IT MAY CONCERN:**

The undersigned hereby certifies that he has caused to be located the  
COT 58 Lode Mining Claim in the following quarter sections(s):

<u>1/4</u>	<u>Section</u>	<u>Township</u>	<u>Range</u>	<u>Meridian</u>
SW	36	23 NORTH	49 EAST	MDB&M

in Eureka County, Nevada, on the 26TH day of  
April, 2004.

Name and mailing address of locator is: White Knight (U.S.), Inc.  
121 Woodland Ave, Suite 140  
Reno, NV 89523

The Claim is approximately 1500 feet long and 600 feet wide, such that 10 feet are claimed in a S 60° W direction and 1490 feet in a N 60° E direction from the point of discovery (monument of location), at which the Notice of Location was posted, together with 300 feet on each side of the monument of location and center line of the Claim. The general course of the lode or vein is from the N 60° E to the S 60° W direction.

The number, location and markings on each corner monument are as follows:

	<u>Location</u>	<u>Markings</u>	<u>Description</u>
No. 1:	Northwest Corner	N.W. Corner COT 58	1½" x 1½" x 4' wood post
No. 2:	Northeast Corner	N.E. Corner COT 58	1½" x 1½" x 4' wood post
No. 3:	Southeast Corner	S.E. Corner COT 58	1½" x 1½" x 4' wood post
No. 4:	Southwest Corner	S.W. Corner COT 58	1½" x 1½" x 4' wood post

As erected on the ground, each corner monument is marked as described above by scribed metal tags.

The work of location consisted of making a claim map as provided in NRS 517.040.

Dated this 25TH day of June, 2004

SIGNATURE OF LOCATOR

By:

Signature

H. H. Tonking, Agent

BOOK 383 PAGE 431  
OFFICIAL RECORDS  
RECORDED AT THE REQUEST OF  
White Knight (us)  
2004 JUL 21 PM 1:32  
EUREKA COUNTY, NEVADA  
M.N. REBALEATI, RECORDER  
FILE NO. **188318** FEES 20.50

RECORDER'S STAMP

Nevada - Lode Certificate of Location - NRS. 517.050

**188318**

BOOK 383 PAGE 431

**CERTIFICATE OF LOCATION  
LODE MINING CLAIM**

BOOK **383** PAGE **432**  
OFFICIAL RECORDS  
RECORDED AT THE REQUEST OF  
**White Knight (us)**  
2004 JUL 21 PM 1:32

EUREKA COUNTY, NEVADA  
M.J. REBALEATI, RECORDER  
FILE NO. FEES **20.50**

**188319**

**TO ALL WHOM IT MAY CONCERN:**

The undersigned hereby certifies that he has caused to be located the  
COT 59 Lode Mining Claim in the following quarter sections(s):

<u>1/4</u>	<u>Section</u>	<u>Township</u>	<u>Range</u>	<u>Meridian</u>
SE	35	23 NORTH	49 EAST	MDB&M
SW	36	23 NORTH	49 EAST	MDB&M
NE	2	22 NORTH	49 EAST	MDB&M
NW	1	22 NORTH	49 EAST	MDB&M

in Eureka County, Nevada, on the 26TH day of  
April, 2004.

**RECORDER'S STAMP**

Name and mailing address of locator is: White Knight (U.S.), Inc.  
121 Woodland Ave, Suite 140  
Reno, NV 89523

The Claim is approximately 1500 feet long and 600 feet wide, such that 1490 feet are claimed in a S 60° W direction and 10 feet in a N 60° E direction from the point of discovery (monument of location), at which the Notice of Location was posted, together with 300 feet on each side of the monument of location and center line of the Claim. The general course of the lode or vein is from the N 60° E to the S 60° W direction.

The number, location and markings on each corner monument are as follows:

	<u>Location</u>	<u>Markings</u>	<u>Description</u>
No. 1:	Northwest Corner	N.W. Corner COT 59	1½" x 1½" x 4' wood post
No. 2:	Northeast Corner	N.E. Corner COT 59	1½" x 1½" x 4' wood post
No. 3:	Southeast Corner	S.E. Corner COT 59	1½" x 1½" x 4' wood post
No. 4:	Southwest Corner	S.W. Corner COT 59	1½" x 1½" x 4' wood post

As erected on the ground, each corner monument is marked as described above by scribed metal tags.

The work of location consisted of making a claim map as provided in NRS 517.040.

Dated this 25TH day of June, 2004

SIGNATURE OF LOCATOR

By:

Signature

H. H. Tonking, Agent

Nevada - Lode Certificate of Location - NRS. 517.050

**188319**

BOOK **383** PAGE **432**

**CERTIFICATE OF LOCATION  
LODE MINING CLAIM**

**TO ALL WHOM IT MAY CONCERN:**

The undersigned hereby certifies that he has caused to be located the  
COT 60 Lode Mining Claim in the following quarter sections(s):

<u>1/4</u>	<u>Section</u>	<u>Township</u>	<u>Range</u>	<u>Meridian</u>
<u>SW</u>	<u>36</u>	<u>23 NORTH</u>	<u>49 EAST</u>	<u>MDB&amp;M</u>

in Eureka County, Nevada, on the 26TH day of  
April, 2004.

Name and mailing address of locator is: White Knight (U.S.), Inc.  
121 Woodland Ave, Suite 140  
Reno, NV 89523

The Claim is approximately 1500 feet long and 600 feet wide, such that 10 feet are claimed in a S 60° W direction and 1490 feet in a N 60° E direction from the point of discovery (monument of location), at which the Notice of Location was posted, together with 300 feet on each side of the monument of location and center line of the Claim. The general course of the lode or vein is from the N 60° E to the S 60° W direction.

The number, location and markings on each corner monument are as follows:

	<u>Location</u>	<u>Markings</u>	<u>Description</u>
No. 1:	Northwest Corner	N.W. Corner COT 60	1½" x 1½" x 4' wood post
No. 2:	Northeast Corner	N.E. Corner COT 60	1½" x 1½" x 4' wood post
No. 3:	Southeast Corner	S.E. Corner COT 60	1½" x 1½" x 4' wood post
No. 4:	Southwest Corner	S.W. Corner COT 60	1½" x 1½" x 4' wood post

As erected on the ground, each corner monument is marked as described above by scribed metal tags.

The work of location consisted of making a claim map as provided in NRS 517.040.

Dated this 25TH day of June, 2004

SIGNATURE OF LOCATOR

By:

Signature

H. H. Tonking, Agent

BOOK 383 PAGE 433  
OFFICIAL RECORDS  
RECORDED AT THE REQUEST OF  
White Knight (US)  
2004 JUL 21 PM 1:33

EUREKA COUNTY, NEVADA  
M.H. REBALEATI, RECORDER  
FILE NO. 188320 FEES 20.50

**188320**

RECORDER'S STAMP

**188320**

BOOK 383 PAGE 433

**CERTIFICATE OF LOCATION  
LODE MINING CLAIM**

BOOK **383** PAGE **434**  
OFFICIAL RECORDS  
RECORDED AT THE REQUEST OF  
**White Knight (us)**  
2004 JUL 21 PM 1:33

TO ALL WHOM IT MAY CONCERN:

The undersigned hereby certifies that he has caused to be located the  
COT 61 Lode Mining Claim in the following quarter sections(s):

EUREKA COUNTY, NEVADA  
M.N. REBALEATI, RECORDER  
FILE NO. FEES **20.50**

**188321**

<u>1/4</u>	<u>Section</u>	<u>Township</u>	<u>Range</u>	<u>Meridian</u>
SW	36	23 NORTH	49 EAST	MDB&M
NE	2	22 NORTH	49 EAST	MDB&M
NW	1	22 NORTH	49 EAST	MDB&M

in Eureka County, Nevada, on the 26TH day of  
April, 2004.

RECORDER'S STAMP

Name and mailing address of locator is: White Knight (U.S.), Inc.  
121 Woodland Ave, Suite 140  
Reno, NV 89523

The Claim is approximately 1500 feet long and 600 feet wide, such that 1490 feet are claimed in a S 60° W direction and 10 feet in a N 60° E direction from the point of discovery (monument of location), at which the Notice of Location was posted, together with 300 feet on each side of the monument of location and center line of the Claim. The general course of the lode or vein is from the N 60° E to the S 60° W direction.

The number, location and markings on each corner monument are as follows:

	<u>Location</u>	<u>Markings</u>	<u>Description</u>
No. 1:	Northwest Corner	N.W. Corner COT 61	1½" x 1½" x 4' wood post
No. 2:	Northeast Corner	N.E. Corner COT 61	1½" x 1½" x 4' wood post
No. 3:	Southeast Corner	S.E. Corner COT 61	1½" x 1½" x 4' wood post
No. 4:	Southwest Corner	S.W. Corner COT 61	1½" x 1½" x 4' wood post

As erected on the ground, each corner monument is marked as described above by scribed metal tags.

The work of location consisted of making a claim map as provided in NRS 517.040.

Dated this 25TH day of June, 2004

SIGNATURE OF LOCATOR

By:

Signature

H. H. Tonking, Agent

Nevada - Lode Certificate of Location - NRS. 517.050

**188321**

BOOK **383** PAGE **434**

**CERTIFICATE OF LOCATION  
LODE MINING CLAIM**

**TO ALL WHOM IT MAY CONCERN:**

The undersigned hereby certifies that he has caused to be located the  
COT 62 Lode Mining Claim in the following quarter sections(s):

<u>1/4</u>	<u>Section</u>	<u>Township</u>	<u>Range</u>	<u>Meridian</u>
SW	36	23 NORTH	49 EAST	MDB&M
SE	36	23 NORTH	49 EAST	MDB&M
NW	1	22 NORTH	49 EAST	MDB&M

in Eureka County, Nevada, on the 26TH day of  
April, 2004.

Name and mailing address of locator is: White Knight (U.S.), Inc.  
121 Woodland Ave, Suite 140  
Reno, NV 89523

The Claim is approximately 1500 feet long and 600 feet wide, such that 10 feet are claimed in a S 60° W direction and 1490 feet in a N 60° E direction from the point of discovery (monument of location), at which the Notice of Location was posted, together with 300 feet on each side of the monument of location and center line of the Claim. The general course of the lode or vein is from the N 60° E to the S 60° W direction.

The number, location and markings on each corner monument are as follows:

	<u>Location</u>	<u>Markings</u>	<u>Description</u>
No. 1:	Northwest Corner	N.W. Corner COT 62	1½" x 1½" x 4' wood post
No. 2:	Northeast Corner	N.E. Corner COT 62	1½" x 1½" x 4' wood post
No. 3:	Southeast Corner	S.E. Corner COT 62	1½" x 1½" x 4' wood post
No. 4:	Southwest Corner	S.W. Corner COT 62	1½" x 1½" x 4' wood post

As erected on the ground, each corner monument is marked as described above by scribed metal tags.

The work of location consisted of making a claim map as provided in NRS 517.040.

Dated this 25TH day of June, 2004

SIGNATURE OF LOCATOR

By:

Signature

H. H. Tonking, Agent

BOOK 383 PAGE 435  
OFFICIAL RECORDS  
RECORDED AT THE REQUEST OF  
White Knight (us)  
2004 JUL 21 PM 1:33

EUREKA COUNTY, NEVADA  
M.H. REBALEATI, RECORDER  
FILE NO. 188322 FEES 20.50

RECORDER'S STAMP

**188322**

BOOK 383 PAGE 435

**CERTIFICATE OF LOCATION  
LODE MINING CLAIM**

**TO ALL WHOM IT MAY CONCERN:**

The undersigned hereby certifies that he has caused to be located the  
COT 63 Lode Mining Claim in the following quarter sections(s):

<u>1/4</u>	<u>Section</u>	<u>Township</u>	<u>Range</u>	<u>Meridian</u>
NW	1	22 NORTH	49 EAST	MDB&M

**188323**

in Eureka County, Nevada, on the 26TH day of  
April, 2004.

**RECORDER'S STAMP**

Name and mailing address of locator is: White Knight (U.S.), Inc.  
121 Woodland Ave, Suite 140  
Reno, NV 89523

The Claim is approximately 1500 feet long and 600 feet wide, such that 1490 feet are claimed in a S 60° W direction and 10 feet in a N 60° E direction from the point of discovery (monument of location), at which the Notice of Location was posted, together with 300 feet on each side of the monument of location and center line of the Claim. The general course of the lode or vein is from the N 60° E to the S 60° W direction.

The number, location and markings on each corner monument are as follows:

	<u>Location</u>	<u>Markings</u>	<u>Description</u>
No. 1:	Northwest Corner	N.W. Corner COT 63	1½" x 1½" x 4' wood post
No. 2:	Northeast Corner	N.E. Corner COT 63	1½" x 1½" x 4' wood post
No. 3:	Southeast Corner	S.E. Corner COT 63	1½" x 1½" x 4' wood post
No. 4:	Southwest Corner	S.W. Corner COT 63	1½" x 1½" x 4' wood post

As erected on the ground, each corner monument is marked as described above by scribed metal tags.

The work of location consisted of making a claim map as provided in NRS 517.040.

Dated this 25TH day of June, 2004

SIGNATURE OF LOCATOR

By:

Signature

H. H. Tonking, Agent

BOOK 383 PAGE 436  
OFFICIAL RECORDS  
RECORDED AT THE REQUEST OF  
White Knight (us)  
2004 JUL 21 PM 1:33

EUREKA COUNTY, NEVADA  
M.N. REBALEATI, RECORDER  
FILE NO. FEES 20.50

Nevada - Lode Certificate of Location - NRS. 517.050

**188323**

BOOK 383 PAGE 436



**CERTIFICATE OF LOCATION  
LODE MINING CLAIM**

BOOK **383** PAGE **437**  
OFFICIAL RECORDS  
RECORDED AT THE REQUEST OF  
**White Knight (US)**  
2004 JUL 21 PM 1:33

EUREKA COUNTY, NEVADA  
M.N. REBALEATI, RECORDER  
FILE NO. FEES **20.50**

**188324**

**TO ALL WHOM IT MAY CONCERN:**

The undersigned hereby certifies that he has caused to be located the  
COT 64 Lode Mining Claim in the following quarter sections(s):

<u>1/4</u>	<u>Section</u>	<u>Township</u>	<u>Range</u>	<u>Meridian</u>
NW	1	22 NORTH	49 EAST	MDB&M
NE	1	22 NORTH	49 EAST	MDB&M
SW	36	23 NORTH	49 EAST	MDB&M
SE	36	23 NORTH	49 EAST	MDB&M

in Eureka County, Nevada, on the 26TH day of  
April, 2004.

**RECORDER'S STAMP**

Name and mailing address of locator is: White Knight (U.S.), Inc.  
121 Woodland Ave, Suite 140  
Reno, NV 89523

The Claim is approximately 1500 feet long and 600 feet wide, such that 10 feet are claimed in a S 60° W direction and 1490 feet in a N 60° E direction from the point of discovery (monument of location), at which the Notice of Location was posted, together with 300 feet on each side of the monument of location and center line of the Claim. The general course of the lode or vein is from the N 60° E to the S 60° W direction.

The number, location and markings on each corner monument are as follows:

	<u>Location</u>	<u>Markings</u>	<u>Description</u>
No. 1:	Northwest Corner	N.W. Corner COT 64	1½" x 1½" x 4' wood post
No. 2:	Northeast Corner	N.E. Corner COT 64	1½" x 1½" x 4' wood post
No. 3:	Southeast Corner	S.E. Corner COT 64	1½" x 1½" x 4' wood post
No. 4:	Southwest Corner	S.W. Corner COT 64	1½" x 1½" x 4' wood post

As erected on the ground, each corner monument is marked as described above by scribed metal tags.

The work of location consisted of making a claim map as provided in NRS 517.040.

Dated this 25TH day of June, 2004

SIGNATURE OF LOCATOR

By:

Signature

H. H. Tonking, Agent

Nevada - Lode Certificate of Location - NRS. 517.050

**188324**

BOOK **383** PAGE **437**



**CERTIFICATE OF LOCATION  
LODE MINING CLAIM**

**TO ALL WHOM IT MAY CONCERN:**

The undersigned hereby certifies that he has caused to be located the  
COT 65 Lode Mining Claim in the following quarter sections(s):

<u>1/4</u>	<u>Section</u>	<u>Township</u>	<u>Range</u>	<u>Meridian</u>
NW	1	22 NORTH	49 EAST	MDB&M

in Eureka County, Nevada, on the 26TH day of  
April, 2004.

Name and mailing address of locator is: White Knight (U.S.), Inc.  
121 Woodland Ave, Suite 140  
Reno, NV 89523

The Claim is approximately 1500 feet long and 600 feet wide, such that 1490 feet are claimed in a S 60° W direction and 10 feet in a N 60° E direction from the point of discovery (monument of location), at which the Notice of Location was posted, together with 300 feet on each side of the monument of location and center line of the Claim. The general course of the lode or vein is from the N 60° E to the S 60° W direction.

The number, location and markings on each corner monument are as follows:

	<u>Location</u>	<u>Markings</u>	<u>Description</u>
No. 1:	Northwest Corner	N.W. Corner COT 65	1½" x 1½" x 4' wood post
No. 2:	Northeast Corner	N.E. Corner COT 65	1½" x 1½" x 4' wood post
No. 3:	Southeast Corner	S.E. Corner COT 65	1½" x 1½" x 4' wood post
No. 4:	Southwest Corner	S.W. Corner COT 65	1½" x 1½" x 4' wood post

As erected on the ground, each corner monument is marked as described above by scribed metal tags.

The work of location consisted of making a claim map as provided in NRS 517.040.

Dated this 25TH day of June, 2004

SIGNATURE OF LOCATOR

By: \_\_\_\_\_

Signature

H. H. Tonking, Agent

BOOK 383 PAGE 438  
OFFICIAL RECORDS  
RECORDED AT THE REQUEST OF  
White Knight (us)  
2004 JUL 21 PM 1:33  
EUREKA COUNTY, NEVADA  
M.N. REBALEATI, RECORDER  
FILE NO. \_\_\_\_\_ FEES 20.50  
**188325**

RECORDER'S STAMP

Nevada - Lode Certificate of Location - NRS. 517.050

**188325**

BOOK 383 PAGE 438

**CERTIFICATE OF LOCATION  
LODE MINING CLAIM**

BOOK **383** PAGE **439**  
OFFICIAL RECORDS-  
RECORDED AT THE REQUEST OF  
*White Knight (US)*  
2004 JUL 21 PM 1:33

EUREKA COUNTY, NEVADA  
M.H. REBALEATI, RECORDER  
FILE NO. FEES **20.50**

**TO ALL WHOM IT MAY CONCERN:**

The undersigned hereby certifies that he has caused to be located the  
COT 66 Lode Mining Claim in the following quarter sections(s):

<u>1/4</u>	<u>Section</u>	<u>Township</u>	<u>Range</u>	<u>Meridian</u>
NW	1	22 NORTH	49 EAST	MDB&M
NE	1	22 NORTH	49 EAST	MDB&M
SE	36	23 NORTH	49 EAST	MDB&M

**188326**

in Eureka County, Nevada, on the 26TH day of  
April, 2004.

**RECORDER'S STAMP**

Name and mailing address of locator is: White Knight (U.S.), Inc.  
121 Woodland Ave, Suite 140  
Reno, NV 89523

The Claim is approximately 1500 feet long and 600 feet wide, such that 10 feet are claimed in a S 60° W direction and 1490 feet in a N 60° E direction from the point of discovery (monument of location), at which the Notice of Location was posted, together with 300 feet on each side of the monument of location and center line of the Claim. The general course of the lode or vein is from the N 60° E to the S 60° W direction.

The number, location and markings on each corner monument are as follows:

	<u>Location</u>	<u>Markings</u>	<u>Description</u>
No. 1:	Northwest Corner	N.W. Corner COT 66	1½" x 1½" x 4' wood post
No. 2:	Northeast Corner	N.E. Corner COT 66	1½" x 1½" x 4' wood post
No. 3:	Southeast Corner	S.E. Corner COT 66	1½" x 1½" x 4' wood post
No. 4:	Southwest Corner	S.W. Corner COT 66	1½" x 1½" x 4' wood post

As erected on the ground, each corner monument is marked as described above by scribed metal tags.

The work of location consisted of making a claim map as provided in NRS 517.040.

Dated this 25TH day of June, 2004

SIGNATURE OF LOCATOR

By:

Signature

H. H. Tonking, Agent

Nevada - Lode Certificate of Location - NRS. 517.050

**188326**

**BOOK 383 PAGE 439**

**CERTIFICATE OF LOCATION  
LODE MINING CLAIM**

**TO ALL WHOM IT MAY CONCERN:**

The undersigned hereby certifies that he has caused to be located the  
COT 67 Lode Mining Claim in the following quarter sections(s):

<u>1/4</u>	<u>Section</u>	<u>Township</u>	<u>Range</u>	<u>Meridian</u>
<u>NW</u>	<u>1</u>	<u>22 NORTH</u>	<u>49 EAST</u>	<u>MDB&amp;M</u>

in Eureka County, Nevada, on the 26TH day of  
April, 2004.

Name and mailing address of locator is: White Knight (U.S.), Inc.  
121 Woodland Ave, Suite 140  
Reno, NV 89523

The Claim is approximately 1500 feet long and 600 feet wide, such that 1490 feet are claimed in a S 60° W direction and 10 feet in a N 60° E direction from the point of discovery (monument of location), at which the Notice of Location was posted, together with 300 feet on each side of the monument of location and center line of the Claim. The general course of the lode or vein is from the N 60° E to the S 60° W direction.

The number, location and markings on each corner monument are as follows:

	<u>Location</u>	<u>Markings</u>	<u>Description</u>
No. 1:	Northwest Corner	N.W. Corner COT 67	1½" x 1½" x 4' wood post
No. 2:	Northeast Corner	N.E. Corner COT 67	1½" x 1½" x 4' wood post
No. 3:	Southeast Corner	S.E. Corner COT 67	1½" x 1½" x 4' wood post
No. 4:	Southwest Corner	S.W. Corner COT 67	1½" x 1½" x 4' wood post

As erected on the ground, each corner monument is marked as described above by scribed metal tags.

The work of location consisted of making a claim map as provided in NRS 517.040.

Dated this 25TH day of June, 2004

SIGNATURE OF LOCATOR

By: [Signature]  
Signature  
H. H. Tonking, Agent

BOOK 383 PAGE 440  
OFFICIAL RECORDS  
RECORDED AT THE REQUEST OF  
White Knight (us)  
2004 JUL 21 PM 4:33

EUREKA COUNTY, NEVADA  
M.M. REBALEATI, RECORDER  
FILE NO. 188327  
FEES 20.50

RECORDER'S STAMP

**188327**

BOOK 383 PAGE 440

**CERTIFICATE OF LOCATION  
LODE MINING CLAIM**

BOOK **383** PAGE **441**  
OFFICIAL RECORDS  
RECORDED AT THE REQUEST OF  
*White Knight (US)*  
2004 JUL 21 PM 1:33

**TO ALL WHOM IT MAY CONCERN:**

The undersigned hereby certifies that he has caused to be located the  
COT 68 Lode Mining Claim in the following quarter sections(s):

EUREKA COUNTY, NEVADA  
M.N. REBALEATI, RECORDER  
FILE NO. **188328**  
FEES **20.50**

<u>1/4</u>	<u>Section</u>	<u>Township</u>	<u>Range</u>	<u>Meridian</u>
NW	1	22 NORTH	49 EAST	MDB&M
NE	1	22 NORTH	49 EAST	MDB&M

in Eureka County, Nevada, on the 26TH day of  
April, 2004.

**RECORDER'S STAMP**

Name and mailing address of locator is: White Knight (U.S.), Inc.  
121 Woodland Ave, Suite 140  
Reno, NV 89523

The Claim is approximately 1500 feet long and 600 feet wide, such that 10 feet are claimed in a S 60° W direction and 1490 feet in a N 60° E direction from the point of discovery (monument of location), at which the Notice of Location was posted, together with 300 feet on each side of the monument of location and center line of the Claim. The general course of the lode or vein is from the N 60° E to the S 60° W direction.

The number, location and markings on each corner monument are as follows:

	<u>Location</u>	<u>Markings</u>	<u>Description</u>
No. 1:	Northwest Corner	N.W. Corner COT 68	1½" x 1½" x 4' wood post
No. 2:	Northeast Corner	N.E. Corner COT 68	1½" x 1½" x 4' wood post
No. 3:	Southeast Corner	S.E. Corner COT 68	1½" x 1½" x 4' wood post
No. 4:	Southwest Corner	S.W. Corner COT 68	1½" x 1½" x 4' wood post

As erected on the ground, each corner monument is marked as described above by scribed metal tags.

The work of location consisted of making a claim map as provided in NRS 517.040.

Dated this 25TH day of June, 2004

SIGNATURE OF LOCATOR

By: *H. H. Tonking*  
Signature  
H. H. Tonking, Agent

Nevada - Lode Certificate of Location - NRS. 517.050

**188328**

BOOK **383** PAGE **441**

**CERTIFICATE OF LOCATION  
LODE MINING CLAIM**

BOOK **383** PAGE **442**  
OFFICIAL RECORDS  
RECORDED AT THE REQUEST OF  
*White Knight (US)*  
2004 JUL 21 PM 1:33

**TO ALL WHOM IT MAY CONCERN:**

The undersigned hereby certifies that he has caused to be located the  
COT 69 Lode Mining Claim in the following quarter sections(s):

EUREKA COUNTY, NEVADA  
M.H. REBALEATI, RECORDER  
FILE NO. FEES **20.50**

**188329**

<u>1/4</u>	<u>Section</u>	<u>Township</u>	<u>Range</u>	<u>Meridian</u>
NW	1	22 NORTH	49 EAST	MDB&M
SW	1	22 NORTH	49 EAST	MDB&M

in Eureka County, Nevada, on the 26TH day of  
April, 2004.

**RECORDER'S STAMP**

Name and mailing address of locator is: White Knight (U.S.), Inc.  
121 Woodland Ave, Suite 140  
Reno, NV 89523

The Claim is approximately 1500 feet long and 600 feet wide, such that 1490 feet are claimed in a S 60° W direction and 10 feet in a N 60° E direction from the point of discovery (monument of location), at which the Notice of Location was posted, together with 300 feet on each side of the monument of location and center line of the Claim. The general course of the lode or vein is from the N 60° E to the S 60° W direction.

The number, location and markings on each corner monument are as follows:

	<u>Location</u>	<u>Markings</u>	<u>Description</u>
No. 1:	Northwest Corner	N.W. Corner COT 69	1½" x 1½" x 4' wood post
No. 2:	Northeast Corner	N.E. Corner COT 69	1½" x 1½" x 4' wood post
No. 3:	Southeast Corner	S.E. Corner COT 69	1½" x 1½" x 4' wood post
No. 4:	Southwest Corner	S.W. Corner COT 69	1½" x 1½" x 4' wood post

As erected on the ground, each corner monument is marked as described above by scribed metal tags.

The work of location consisted of making a claim map as provided in NRS 517.040.

Dated this 25TH day of June, 2004

SIGNATURE OF LOCATOR

By:

Signature

H. H. Tonking, Agent

Nevada - Lode Certificate of Location - NRS. 517.050

**188329**

BOOK **383** PAGE **442**

**CERTIFICATE OF LOCATION  
LODE MINING CLAIM**

BOOK **383** PAGE **443**  
OFFICIAL RECORDS  
RECORDED AT THE REQUEST OF  
**White Knight (us)**  
2004 JUL 21 PM 1:33

**TO ALL WHOM IT MAY CONCERN:**

The undersigned hereby certifies that he has caused to be located the  
COT 70 Lode Mining Claim in the following quarter sections(s):

EUREKA COUNTY, NEVADA  
M.H. REBALEATI, RECORDER  
FILE NO. FEES **20.50**

**188330**

<u>1/4</u>	<u>Section</u>	<u>Township</u>	<u>Range</u>	<u>Meridian</u>
NW	1	22 NORTH	49 EAST	MDB&M
NE	1	22 NORTH	49 EAST	MDB&M

in Eureka County, Nevada, on the 26TH day of  
April, 2004.

**RECORDER'S STAMP**

Name and mailing address of locator is: White Knight (U.S.), Inc.  
121 Woodland Ave, Suite 140  
Reno, NV 89523

The Claim is approximately 1500 feet long and 600 feet wide, such that 10 feet are claimed in a S 60° W direction and 1490 feet in a N 60° E direction from the point of discovery (monument of location), at which the Notice of Location was posted, together with 300 feet on each side of the monument of location and center line of the Claim. The general course of the lode or vein is from the N 60° E to the S 60° W direction.

The number, location and markings on each corner monument are as follows:

	<u>Location</u>	<u>Markings</u>	<u>Description</u>
No. 1:	Northwest Corner	N.W. Corner COT 70	1½" x 1½" x 4' wood post
No. 2:	Northeast Corner	N.E. Corner COT 70	1½" x 1½" x 4' wood post
No. 3:	Southeast Corner	S.E. Corner COT 70	1½" x 1½" x 4' wood post
No. 4:	Southwest Corner	S.W. Corner COT 70	1½" x 1½" x 4' wood post

As erected on the ground, each corner monument is marked as described above by scribed metal tags.

The work of location consisted of making a claim map as provided in NRS 517.040.

Dated this 25TH day of June, 2004

SIGNATURE OF LOCATOR

By:

Signature

H. H. Tonking, Agent

Nevada - Lode Certificate of Location - NRS. 517.050

**188330**

BOOK **383** PAGE **443**

**CERTIFICATE OF LOCATION  
LODE MINING CLAIM**

BOOK 383 PAGE 444  
OFFICIAL RECORDS  
RECORDED AT THE REQUEST OF  
White Knight (us)  
2004 JUL 21 PM 1:33

EUREKA COUNTY, NEVADA  
M.H. REBALEATI, RECORDER  
FILE NO. FEES 20.50

**TO ALL WHOM IT MAY CONCERN:**

The undersigned hereby certifies that he has caused to be located the  
COT 71 Lode Mining Claim in the following quarter sections(s):

<u>1/4</u>	<u>Section</u>	<u>Township</u>	<u>Range</u>	<u>Meridian</u>
NW	1	22 NORTH	49 EAST	MDB&M
NE	1	22 NORTH	49 EAST	MDB&M
SW	1	22 NORTH	49 EAST	MDB&M
SE	1	22 NORTH	49 EAST	MDB&M

**188331**

in Eureka County, Nevada, on the 26TH day of  
April, 2004.

**RECORDER'S STAMP**

Name and mailing address of locator is: White Knight (U.S.), Inc.  
121 Woodland Ave, Suite 140  
Reno, NV 89523

The Claim is approximately 1500 feet long and 600 feet wide, such that 1490 feet are claimed in a S 60° W direction and 10 feet in a N 60° E direction from the point of discovery (monument of location), at which the Notice of Location was posted, together with 300 feet on each side of the monument of location and center line of the Claim. The general course of the lode or vein is from the N 60° E to the S 60° W direction.

The number, location and markings on each corner monument are as follows:

	<u>Location</u>	<u>Markings</u>	<u>Description</u>
No. 1:	Northwest Corner	N.W. Corner COT 71	1½" x 1½" x 4' wood post
No. 2:	Northeast Corner	N.E. Corner COT 71	1½" x 1½" x 4' wood post
No. 3:	Southeast Corner	S.E. Corner COT 71	1½" x 1½" x 4' wood post
No. 4:	Southwest Corner	S.W. Corner COT 71	1½" x 1½" x 4' wood post

As erected on the ground, each corner monument is marked as described above by scribed metal tags.

The work of location consisted of making a claim map as provided in NRS 517.040.

Dated this 25TH day of June, 2004

SIGNATURE OF LOCATOR

By:

Signature

H. H. Tonking, Agent

Nevada - Lode Certificate of Location - NRS. 517.050

**188331**

BOOK 383 PAGE 444

**CERTIFICATE OF LOCATION  
LODE MINING CLAIM**

BOOK **383** PAGE **445**  
OFFICIAL RECORDS  
RECORDED AT THE REQUEST OF  
**White Knight (us)**  
2004 JUL 21 PM 1:34

**TO ALL WHOM IT MAY CONCERN:**

The undersigned hereby certifies that he has caused to be located the  
COT 72 Lode Mining Claim in the following quarter sections(s):

**188332**

<u>1/4</u>	<u>Section</u>	<u>Township</u>	<u>Range</u>	<u>Meridian</u>
NE	1	22 NORTH	49 EAST	MDB&M
SE	1	22 NORTH	49 EAST	MDB&M

in Eureka County, Nevada, on the 26TH day of  
April, 2004.

**RECORDER'S STAMP**

Name and mailing address of locator is: White Knight (U.S.), Inc.  
121 Woodland Ave, Suite 140  
Reno, NV 89523

The Claim is approximately 1500 feet long and 600 feet wide, such that 10 feet are claimed in a S 60° W direction and 1490 feet in a N 60° E direction from the point of discovery (monument of location), at which the Notice of Location was posted, together with 300 feet on each side of the monument of location and center line of the Claim. The general course of the lode or vein is from the N 60° E to the S 60° W direction.

The number, location and markings on each corner monument are as follows:

	<u>Location</u>	<u>Markings</u>	<u>Description</u>
No. 1:	Northwest Corner	N.W. Corner COT 72	1½" x 1½" x 4' wood post
No. 2:	Northeast Corner	N.E. Corner COT 72	1½" x 1½" x 4' wood post
No. 3:	Southeast Corner	S.E. Corner COT 72	1½" x 1½" x 4' wood post
No. 4:	Southwest Corner	S.W. Corner COT 72	1½" x 1½" x 4' wood post

As erected on the ground, each corner monument is marked as described above by scribed metal tags.

The work of location consisted of making a claim map as provided in NRS 517.040.

Dated this 25TH day of June, 2004

SIGNATURE OF LOCATOR

By: \_\_\_\_\_

Signature

H. H. Tonking, Agent

Nevada - Lode Certificate of Location - NRS. 517.050

**188332**

BOOK **383** PAGE **445**



**CERTIFICATE OF LOCATION  
LODE MINING CLAIM**

BOOK 383 PAGE 446  
OFFICIAL RECORDS  
RECORDED AT THE REQUEST OF  
White Knight (us)  
2004 JUL 21 PM 1:34

**TO ALL WHOM IT MAY CONCERN:**

The undersigned hereby certifies that he has caused to be located the  
COT 73 Lode Mining Claim in the following quarter sections(s):

<u>1/4</u>	<u>Section</u>	<u>Township</u>	<u>Range</u>	<u>Meridian</u>
SW	1	22 NORTH	49 EAST	MDB&M
SE	1	22 NORTH	49 EAST	MDB&M

**188333**

in Eureka County, Nevada, on the 26TH day of  
April, 2004.

**RECORDER'S STAMP**

Name and mailing address of locator is: White Knight (U.S.), Inc.  
121 Woodland Ave, Suite 140  
Reno, NV 89523

The Claim is approximately 1500 feet long and 600 feet wide, such that 1490 feet are claimed in a S 60° W direction and 10 feet in a N 60° E direction from the point of discovery (monument of location), at which the Notice of Location was posted, together with 300 feet on each side of the monument of location and center line of the Claim. The general course of the lode or vein is from the N 60° E to the S 60° W direction.

The number, location and markings on each corner monument are as follows:

	<u>Location</u>	<u>Markings</u>	<u>Description</u>
No. 1:	Northwest Corner	N.W. Corner COT 73	1½" x 1½" x 4' wood post
No. 2:	Northeast Corner	N.E. Corner COT 73	1½" x 1½" x 4' wood post
No. 3:	Southeast Corner	S.E. Corner COT 73	1½" x 1½" x 4' wood post
No. 4:	Southwest Corner	S.W. Corner COT 73	1½" x 1½" x 4' wood post

As erected on the ground, each corner monument is marked as described above by scribed metal tags.

The work of location consisted of making a claim map as provided in NRS 517.040.

Dated this 25TH day of June, 2004

SIGNATURE OF LOCATOR

By:

Signature

H. H. Tonking, Agent

Nevada - Lode Certificate of Location - NRS. 517.050

**188333**

BOOK 383 PAGE 446

**CERTIFICATE OF LOCATION  
LODE MINING CLAIM**

**TO ALL WHOM IT MAY CONCERN:**

The undersigned hereby certifies that he has caused to be located the  
COT 74 Lode Mining Claim in the following quarter sections(s):

<u>1/4</u>	<u>Section</u>	<u>Township</u>	<u>Range</u>	<u>Meridian</u>
NE	1	22 NORTH	49 EAST	MDB&M
SE	1	22 NORTH	49 EAST	MDB&M

in Eureka County, Nevada, on the 26TH day of  
April, 2004.

Name and mailing address of locator is: White Knight (U.S.), Inc.  
121 Woodland Ave, Suite 140  
Reno, NV 89523

The Claim is approximately 1500 feet long and 600 feet wide, such that 10 feet are claimed in a S 60° W direction and 1490 feet in a N 60° E direction from the point of discovery (monument of location), at which the Notice of Location was posted, together with 300 feet on each side of the monument of location and center line of the Claim. The general course of the lode or vein is from the N 60° E to the S 60° W direction.

The number, location and markings on each corner monument are as follows:

	<u>Location</u>	<u>Markings</u>	<u>Description</u>
No. 1:	Northwest Corner	N.W. Corner COT 74	1½" x 1½" x 4' wood post
No. 2:	Northeast Corner	N.E. Corner COT 74	1½" x 1½" x 4' wood post
No. 3:	Southeast Corner	S.E. Corner COT 74	1½" x 1½" x 4' wood post
No. 4:	Southwest Corner	S.W. Corner COT 74	1½" x 1½" x 4' wood post

As erected on the ground, each corner monument is marked as described above by scribed metal tags.

The work of location consisted of making a claim map as provided in NRS 517.040.

Dated this 25TH day of June, 2004

SIGNATURE OF LOCATOR

By:

Signature

H. H. Tonking, Agent

BOOK 383 PAGE 447  
OFFICIAL RECORDS  
RECORDED AT THE REQUEST OF  
White Knight (us)  
2004 JUL 21 PM 1:34

EUREKA COUNTY, NEVADA  
M.I.L. REBALEATI, RECORDER  
FILE NO. **188334**  
FEES 20.50

RECORDER'S STAMP

**CERTIFICATE OF LOCATION  
LODE MINING CLAIM**

BOOK **383** PAGE **448**  
OFFICIAL RECORDS  
RECORDED AT THE REQUEST OF  
**White Knight (us)**  
2004 JUL 21 PM 1:34

EUREKA COUNTY, NEVADA  
M.H. REBALEATI, RECORDER  
FILE NO. FEES **20.50**

**188335**

**TO ALL WHOM IT MAY CONCERN:**

The undersigned hereby certifies that he has caused to be located the  
COT 75 Lode Mining Claim in the following quarter sections(s):

<u>1/4</u>	<u>Section</u>	<u>Township</u>	<u>Range</u>	<u>Meridian</u>
SW	1	22 NORTH	49 EAST	MDB&M
SE	1	22 NORTH	49 EAST	MDB&M

in Eureka County, Nevada, on the 26TH day of  
April, 2004.

**RECORDER'S STAMP**

Name and mailing address of locator is: **White Knight (U.S.), Inc.**  
121 Woodland Ave, Suite 140  
Reno, NV 89523

The Claim is approximately 1500 feet long and 600 feet wide, such that 1490 feet are claimed in a S 60° W direction and 10 feet in a N 60° E direction from the point of discovery (monument of location), at which the Notice of Location was posted, together with 300 feet on each side of the monument of location and center line of the Claim. The general course of the lode or vein is from the N 60° E to the S 60° W direction.

The number, location and markings on each corner monument are as follows:

	<u>Location</u>	<u>Markings</u>	<u>Description</u>
No. 1:	Northwest Corner	N.W. Corner COT 75	1½" x 1½" x 4' wood post
No. 2:	Northeast Corner	N.E. Corner COT 75	1½" x 1½" x 4' wood post
No. 3:	Southeast Corner	S.E. Corner COT 75	1½" x 1½" x 4' wood post
No. 4:	Southwest Corner	S.W. Corner COT 75	1½" x 1½" x 4' wood post

As erected on the ground, each corner monument is marked as described above by scribed metal tags.

The work of location consisted of making a claim map as provided in NRS 517.040.

Dated this 25TH day of June, 2004

SIGNATURE OF LOCATOR

By:

Signature

H. H. Tonking, Agent

Nevada - Lode Certificate of Location - NRS. 517.050

**188335**

**BOOK 383 PAGE 448**

**CERTIFICATE OF LOCATION  
LODE MINING CLAIM**

BOOK **383** PAGE **449**  
OFFICIAL RECORDS  
RECORDED AT THE REQUEST OF  
**White Knight (us)**  
2004 JUL 21 PM 1:34

EUREKA COUNTY, NEVADA  
M.N. REBALEATI, RECORDER  
FILE NO. FEES **20.50**

**TO ALL WHOM IT MAY CONCERN:**

The undersigned hereby certifies that he has caused to be located the  
COT 76 Lode Mining Claim in the following quarter sections(s):

<u>1/4</u>	<u>Section</u>	<u>Township</u>	<u>Range</u>	<u>Meridian</u>
NE	1	22 NORTH	49 EAST	MDB&M
SE	1	22 NORTH	49 EAST	MDB&M

**188336**

in Eureka County, Nevada, on the 26TH day of  
April, 2004.

**RECORDER'S STAMP**

Name and mailing address of locator is: White Knight (U.S.), Inc.  
121 Woodland Ave, Suite 140  
Reno, NV 89523

The Claim is approximately 1500 feet long and 600 feet wide, such that 10 feet are claimed in a S 60° W direction and 1490 feet in a N 60° E direction from the point of discovery (monument of location), at which the Notice of Location was posted, together with 300 feet on each side of the monument of location and center line of the Claim. The general course of the lode or vein is from the N 60° E to the S 60° W direction.

The number, location and markings on each corner monument are as follows:

	<u>Location</u>	<u>Markings</u>	<u>Description</u>
No. 1:	Northwest Corner	N.W. Corner COT 76	1½" x 1½" x 4' wood post
No. 2:	Northeast Corner	N.E. Corner COT 76	1½" x 1½" x 4' wood post
No. 3:	Southeast Corner	S.E. Corner COT 76	1½" x 1½" x 4' wood post
No. 4:	Southwest Corner	S.W. Corner COT 76	1½" x 1½" x 4' wood post

As erected on the ground, each corner monument is marked as described above by scribed metal tags.

The work of location consisted of making a claim map as provided in NRS 517.040.

Dated this 25TH day of June, 2004

SIGNATURE OF LOCATOR

By:

  
Signature

H. H. Tonking, Agent

Nevada - Lode Certificate of Location - NRS. 517.050

**188336**

BOOK **383** PAGE **449**

**CERTIFICATE OF LOCATION  
LODE MINING CLAIM**

BOOK 383 PAGE 450  
OFFICIAL RECORDS  
RECORDED AT THE REQUEST OF  
White Knight (us)  
2004 JUL 21 PM 1:34

**TO ALL WHOM IT MAY CONCERN:**

The undersigned hereby certifies that he has caused to be located the  
COT 77 Lode Mining Claim in the following quarter sections(s):

EUREKA COUNTY, NEVADA  
M.H. REBALEATI, RECORDER  
FILE NO. FEES 20.50

**188337**

<u>1/4</u>	<u>Section</u>	<u>Township</u>	<u>Range</u>	<u>Meridian</u>
SE	1	22 NORTH	49 EAST	MDB&M
SW	1	22 NORTH	49 EAST	MDB&M

in Eureka County, Nevada, on the 26TH day of  
April, 2004.

**RECORDER'S STAMP**

Name and mailing address of locator is: White Knight (U.S.), Inc.  
121 Woodland Ave, Suite 140  
Reno, NV 89523

The Claim is approximately 1500 feet long and 600 feet wide, such that 1490 feet are claimed in a S 60° W direction and 10 feet in a N 60° E direction from the point of discovery (monument of location), at which the Notice of Location was posted, together with 300 feet on each side of the monument of location and center line of the Claim. The general course of the lode or vein is from the N 60° E to the S 60° W direction.

The number, location and markings on each corner monument are as follows:

	<u>Location</u>	<u>Markings</u>	<u>Description</u>
No. 1:	Northwest Corner	N.W. Corner COT 77	1½" x 1½" x 4' wood post
No. 2:	Northeast Corner	N.E. Corner COT 77	1½" x 1½" x 4' wood post
No. 3:	Southeast Corner	S.E. Corner COT 77	1½" x 1½" x 4' wood post
No. 4:	Southwest Corner	S.W. Corner COT 77	1½" x 1½" x 4' wood post

As erected on the ground, each corner monument is marked as described above by scribed metal tags.

The work of location consisted of making a claim map as provided in NRS 517.040.

Dated this 25TH day of June, 2004

SIGNATURE OF LOCATOR

By: \_\_\_\_\_

Signature

H. H. Tonking, Agent

Nevada - Lode Certificate of Location - NRS. 517.050

**188337**

BOOK 383 PAGE 450

**CERTIFICATE OF LOCATION  
LODE MINING CLAIM**

BOOK **383** PAGE **451**  
OFFICIAL RECORDS  
RECORDED AT THE REQUEST OF  
*White Knight (us)*  
2004 JUL 21 PM 1:34

**TO ALL WHOM IT MAY CONCERN:**

The undersigned hereby certifies that he has caused to be located the  
COT 78 Lode Mining Claim in the following quarter sections(s):

EUREKA COUNTY, NEVADA  
M.H. REBALEATI, RECORDER  
FILE NO. FEES **20.50**

**188338**

<u>1/4</u>	<u>Section</u>	<u>Township</u>	<u>Range</u>	<u>Meridian</u>
SE	1	22 NORTH	49 EAST	MDB&M

in Eureka County, Nevada, on the 26TH day of  
April, 2004.

**RECORDER'S STAMP**

Name and mailing address of locator is: White Knight (U.S.), Inc.  
121 Woodland Ave, Suite 140  
Reno, NV 89523

The Claim is approximately 1500 feet long and 600 feet wide, such that 10 feet are claimed in a S 60° W direction and 1490 feet in a N 60° E direction from the point of discovery (monument of location), at which the Notice of Location was posted, together with 300 feet on each side of the monument of location and center line of the Claim. The general course of the lode or vein is from the N 60° E to the S 60° W direction.

The number, location and markings on each corner monument are as follows:

	<u>Location</u>	<u>Markings</u>	<u>Description</u>
No. 1:	Northwest Corner	N.W. Corner COT 78	1½" x 1½" x 4' wood post
No. 2:	Northeast Corner	N.E. Corner COT 78	1½" x 1½" x 4' wood post
No. 3:	Southeast Corner	S.E. Corner COT 78	1½" x 1½" x 4' wood post
No. 4:	Southwest Corner	S.W. Corner COT 78	1½" x 1½" x 4' wood post

As erected on the ground, each corner monument is marked as described above by scribed metal tags.

The work of location consisted of making a claim map as provided in NRS 517.040.

Dated this 25TH day of June, 2004

SIGNATURE OF LOCATOR

By:

Signature

H. H. Tonking, Agent

Nevada - Lode Certificate of Location - NRS. 517.050

**188338**

BOOK **383** PAGE **451**

**CERTIFICATE OF LOCATION  
LODE MINING CLAIM**

BOOK **383** PAGE **452**  
OFFICIAL RECORDS  
RECORDED AT THE REQUEST OF  
**White Knight (us)**  
2004 JUL 21 PM 1:34

EUREKA COUNTY, NEVADA  
M.H. REBALEATI, RECORDER  
FILE NO. FEES **20.50**

**TO ALL WHOM IT MAY CONCERN:**

The undersigned hereby certifies that he has caused to be located the  
COT 79 Lode Mining Claim in the following quarter sections(s):

<u>1/4</u>	<u>Section</u>	<u>Township</u>	<u>Range</u>	<u>Meridian</u>
SW	1	22 NORTH	49 EAST	MDB&M
SE	1	22 NORTH	49 EAST	MDB&M
NW	12	22 NORTH	49 EAST	MDB&M

**188339**

in Eureka County, Nevada, on the 25TH day of  
April, 2004.

**RECORDER'S STAMP**

Name and mailing address of locator is: White Knight (U.S.), Inc.  
121 Woodland Ave, Suite 140  
Reno, NV 89523

The Claim is approximately 1500 feet long and 600 feet wide, such that 1490 feet are claimed in a S 60° W direction and 10 feet in a N 60° E direction from the point of discovery (monument of location), at which the Notice of Location was posted, together with 300 feet on each side of the monument of location and center line of the Claim. The general course of the lode or vein is from the N 60° E to the S 60° W direction.

The number, location and markings on each corner monument are as follows:

	<u>Location</u>	<u>Markings</u>	<u>Description</u>
No. 1:	Northwest Corner	N.W. Corner COT 79	1½" x 1½" x 4' wood post
No. 2:	Northeast Corner	N.E. Corner COT 79	1½" x 1½" x 4' wood post
No. 3:	Southeast Corner	S.E. Corner COT 79	1½" x 1½" x 4' wood post
No. 4:	Southwest Corner	S.W. Corner COT 79	1½" x 1½" x 4' wood post

As erected on the ground, each corner monument is marked as described above by scribed metal tags.

The work of location consisted of making a claim map as provided in NRS 517.040.

Dated this 25TH day of June, 2004

SIGNATURE OF LOCATOR

By:

Signature

H. H. Tonking, Agent

Nevada – Lode Certificate of Location – NRS. 517.050

**188339** BOOK **383** PAGE **452**

**CERTIFICATE OF LOCATION  
LODE MINING CLAIM**

BOOK **383** PAGE **453**  
OFFICIAL RECORDS  
RECORDED AT THE REQUEST OF  
**White Knight (us)**  
2004 JUL 21 PM 1:34

**TO ALL WHOM IT MAY CONCERN:**

The undersigned hereby certifies that he has caused to be located the  
COT 80 Lode Mining Claim in the following quarter sections(s):

<u>1/4</u>	<u>Section</u>	<u>Township</u>	<u>Range</u>	<u>Meridian</u>
SE	1	22 NORTH	49 EAST	MDB&M
SW	6	22 NORTH	50 EAST	MDB&M

**188340**

EUREKA COUNTY, NEVADA  
M.M. REBALEATI, RECORDER  
FILE NO. FEES **20 50**

in Eureka County, Nevada, on the 25TH day of  
April, 2004.

**RECORDER'S STAMP**

Name and mailing address of locator is: White Knight (U.S.), Inc.  
121 Woodland Ave, Suite 140  
Reno, NV 89523

The Claim is approximately 1500 feet long and 600 feet wide, such that 10 feet are claimed in a S 60° W direction and 1490 feet in a N 60° E direction from the point of discovery (monument of location), at which the Notice of Location was posted, together with 300 feet on each side of the monument of location and center line of the Claim. The general course of the lode or vein is from the N 60° E to the S 60° W direction.

The number, location and markings on each corner monument are as follows:

	<u>Location</u>	<u>Markings</u>	<u>Description</u>
No. 1:	Northwest Corner	N.W. Corner COT 80	1½" x 1½" x 4' wood post
No. 2:	Northeast Corner	N.E. Corner COT 80	1½" x 1½" x 4' wood post
No. 3:	Southeast Corner	S.E. Corner COT 80	1½" x 1½" x 4' wood post
No. 4:	Southwest Corner	S.W. Corner COT 80	1½" x 1½" x 4' wood post

As erected on the ground, each corner monument is marked as described above by scribed metal tags.

The work of location consisted of making a claim map as provided in NRS 517.040.

Dated this 25TH day of June, 2004

SIGNATURE OF LOCATOR

By:

Signature

H. H. Tonking, Agent

Nevada - Lode Certificate of Location - NRS. 517.050

**188340**

BOOK **383** PAGE **453**



**CERTIFICATE OF LOCATION  
LODE MINING CLAIM**

BOOK **383** PAGE **454**  
OFFICIAL RECORDS  
RECORDED AT THE REQUEST OF  
*White Knight (us)*  
2004 JUL 21 PM 1:35

**TO ALL WHOM IT MAY CONCERN:**

The undersigned hereby certifies that he has caused to be located the  
COT 81 Lode Mining Claim in the following quarter sections(s):

EUREKA COUNTY, NEVADA  
M.H. REBALEATI, RECORDER  
FILE NO. **188341** FEES **20.50**

<u>1/4</u>	<u>Section</u>	<u>Township</u>	<u>Range</u>	<u>Meridian</u>
SE	1	22 NORTH	49 EAST	MDB&M
NE	12	22 NORTH	49 EAST	MDB&M

in Eureka County, Nevada, on the 25TH day of  
April, 2004.

**RECORDER'S STAMP**

Name and mailing address of locator is: White Knight (U.S.), Inc.  
121 Woodland Ave, Suite 140  
Reno, NV 89523

The Claim is approximately 1500 feet long and 600 feet wide, such that 1490 feet are claimed in a S 60° W direction and 10 feet in a N 60° E direction from the point of discovery (monument of location), at which the Notice of Location was posted, together with 300 feet on each side of the monument of location and center line of the Claim. The general course of the lode or vein is from the N 60° E to the S 60° W direction.

The number, location and markings on each corner monument are as follows:

	<u>Location</u>	<u>Markings</u>	<u>Description</u>
No. 1:	Northwest Corner	N.W. Corner COT 81	1½" x 1½" x 4' wood post
No. 2:	Northeast Corner	N.E. Corner COT 81	1½" x 1½" x 4' wood post
No. 3:	Southeast Corner	S.E. Corner COT 81	1½" x 1½" x 4' wood post
No. 4:	Southwest Corner	S.W. Corner COT 81	1½" x 1½" x 4' wood post

As erected on the ground, each corner monument is marked as described above by scribed metal tags.

The work of location consisted of making a claim map as provided in NRS 517.040.

Dated this 25TH day of June, 2004

SIGNATURE OF LOCATOR

By:

Signature

H. H. Tonking, Agent

Nevada - Lode Certificate of Location - NRS. 517.050

**188341**

BOOK **383** PAGE **454**

**CERTIFICATE OF LOCATION  
LODE MINING CLAIM**

BOOK **383** PAGE **455**  
OFFICIAL RECORDS  
RECORDED AT THE REQUEST OF  
**White Knight (us)**  
2004 JUL 21 PM 1:35

EUREKA COUNTY, NEVADA  
M.M. REBALEATI, RECORDER  
FILE NO. FEES **20.50**

**TO ALL WHOM IT MAY CONCERN:**

The undersigned hereby certifies that he has caused to be located the  
COT 82 Lode Mining Claim in the following quarter sections(s):

<u>1/4</u>	<u>Section</u>	<u>Township</u>	<u>Range</u>	<u>Meridian</u>
SE	1	22 NORTH	49 EAST	MDB&M
NE	12	22 NORTH	49 EAST	MDB&M
SW	6	22 NORTH	50 EAST	MDB&M

**188342**

in Eureka County, Nevada, on the 25TH day of  
April, 2004.

**RECORDER'S STAMP**

Name and mailing address of locator is: White Knight (U.S.), Inc.  
121 Woodland Ave, Suite 140  
Reno, NV 89523

The Claim is approximately 1500 feet long and 600 feet wide, such that 10 feet are claimed in a S 60° W direction and 1490 feet in a N 60° E direction from the point of discovery (monument of location), at which the Notice of Location was posted, together with 300 feet on each side of the monument of location and center line of the Claim. The general course of the lode or vein is from the N 60° E to the S 60° W direction.

The number, location and markings on each corner monument are as follows:

	<u>Location</u>	<u>Markings</u>	<u>Description</u>
No. 1:	Northwest Corner	N.W. Corner COT 82	1½" x 1½" x 4' wood post
No. 2:	Northeast Corner	N.E. Corner COT 82	1½" x 1½" x 4' wood post
No. 3:	Southeast Corner	S.E. Corner COT 82	1½" x 1½" x 4' wood post
No. 4:	Southwest Corner	S.W. Corner COT 82	1½" x 1½" x 4' wood post

As erected on the ground, each corner monument is marked as described above by scribed metal tags.

The work of location consisted of making a claim map as provided in NRS 517.040.

Dated this 25TH day of June, 2004

SIGNATURE OF LOCATOR

By:

Signature

H. H. Tonking, Agent

Nevada -- Lode Certificate of Location -- NRS. 517.050

**188342**

BOOK 383 PAGE 455

**CERTIFICATE OF LOCATION  
LODE MINING CLAIM**

BOOK **383** PAGE **458**  
OFFICIAL RECORDS  
RECORDED AT THE REQUEST OF  
**White Knight (us)**  
2004 JUL 21 PM 1:35

EUREKA COUNTY, NEVADA  
M.N. REBALEATI, RECORDER  
FILE NO. **188343**  
FEES **20 50**

**TO ALL WHOM IT MAY CONCERN:**

The undersigned hereby certifies that he has caused to be located the  
COT 83 Lode Mining Claim in the following quarter sections(s):

<u>1/4</u>	<u>Section</u>	<u>Township</u>	<u>Range</u>	<u>Meridian</u>
NE	12	22 NORTH	49 EAST	MDB&M

in Eureka County, Nevada, on the 25TH day of  
April, 2004.

**RECORDER'S STAMP**

Name and mailing address of locator is: White Knight (U.S.), Inc.  
121 Woodland Ave, Suite 140  
Reno, NV 89523

The Claim is approximately 1500 feet long and 600 feet wide, such that 1490 feet are claimed in a S 60° W direction and 10 feet in a N 60° E direction from the point of discovery (monument of location), at which the Notice of Location was posted, together with 300 feet on each side of the monument of location and center line of the Claim. The general course of the lode or vein is from the N 60° E to the S 60° W direction.

The number, location and markings on each corner monument are as follows:

	<u>Location</u>	<u>Markings</u>	<u>Description</u>
No. 1:	Northwest Corner	N.W. Corner COT 83	1½" x 1½" x 4' wood post
No. 2:	Northeast Corner	N.E. Corner COT 83	1½" x 1½" x 4' wood post
No. 3:	Southeast Corner	S.E. Corner COT 83	1½" x 1½" x 4' wood post
No. 4:	Southwest Corner	S.W. Corner COT 83	1½" x 1½" x 4' wood post

As erected on the ground, each corner monument is marked as described above by scribed metal tags.

The work of location consisted of making a claim map as provided in NRS 517.040.

Dated this 25TH day of June, 2004

SIGNATURE OF LOCATOR

By: H. H. Tonking  
Signature  
H. H. Tonking, Agent

Nevada - Lode Certificate of Location - NRS. 517.050

**188343**

BOOK **383** PAGE **456**

**CERTIFICATE OF LOCATION  
LODE MINING CLAIM**

BOOK **383** PAGE **457**  
OFFICIAL RECORDS  
RECORDED AT THE REQUEST OF  
*White Knight (us)*  
2004 JUL 21 PM 1:35

**TO ALL WHOM IT MAY CONCERN:**

The undersigned hereby certifies that he has caused to be located the  
COT 84 Lode Mining Claim in the following quarter sections(s):

EUREKA COUNTY, NEVADA  
M.H. REBALEATI, RECORDER  
FILE NO. **188344** FEES **20.50**

<u>1/4</u>	<u>Section</u>	<u>Township</u>	<u>Range</u>	<u>Meridian</u>
SE	1	22 NORTH	49 EAST	MDB&M
NE	<b>12</b>	22 NORTH	49 EAST	MDB&M
SW	6	22 NORTH	50 EAST	MDB&M
NW	7	22 NORTH	50 EAST	MDB&M

in Eureka County, Nevada, on the 25TH day of  
April, 2004.

**RECORDER'S STAMP**

Name and mailing address of locator is: White Knight (U.S.), Inc.  
121 Woodland Ave, Suite 140  
Reno, NV 89523

The Claim is approximately 1500 feet long and 600 feet wide, such that 10 feet are claimed in a S 60° W direction and 1490 feet in a N 60° E direction from the point of discovery (monument of location), at which the Notice of Location was posted, together with 300 feet on each side of the monument of location and center line of the Claim. The general course of the lode or vein is from the N 60° E to the S 60° W direction.

The number, location and markings on each corner monument are as follows:

	<u>Location</u>	<u>Markings</u>	<u>Description</u>
No. 1:	Northwest Corner	N.W. Corner COT 84	1½" x 1½" x 4' wood post
No. 2:	Northeast Corner	N.E. Corner COT 84	1½" x 1½" x 4' wood post
No. 3:	Southeast Corner	S.E. Corner COT 84	1½" x 1½" x 4' wood post
No. 4:	Southwest Corner	S.W. Corner COT 84	1½" x 1½" x 4' wood post

As erected on the ground, each corner monument is marked as described above by scribed metal tags.

The work of location consisted of making a claim map as provided in NRS 517.040.

Dated this 25TH day of June, 2004

SIGNATURE OF LOCATOR

By:

Signature

H. H. Tonking, Agent

Nevada - Lode Certificate of Location - NRS. 517.050

**188344**

BOOK **383** PAGE **457**

**CERTIFICATE OF LOCATION  
LODE MINING CLAIM**

BOOK 383 PAGE 458  
OFFICIAL RECORDS  
RECORDED AT THE REQUEST OF  
White Knight (us)  
2004 JUL 21 PM 1:35

**TO ALL WHOM IT MAY CONCERN:**

The undersigned hereby certifies that he has caused to be located the  
COT 85 Lode Mining Claim in the following quarter sections(s):

EUREKA COUNTY, NEVADA  
M.H. REBALEATI, RECORDER  
FILE NO. 188345  
FEES 20.50

<u>1/4</u>	<u>Section</u>	<u>Township</u>	<u>Range</u>	<u>Meridian</u>
<u>NE</u>	<u>12</u>	<u>22 NORTH</u>	<u>49 EAST</u>	<u>MDB&amp;M</u>

in Eureka County, Nevada, on the 25TH day of  
April, 2004.

**RECORDER'S STAMP**

Name and mailing address of locator is: White Knight (U.S.), Inc.  
121 Woodland Ave, Suite 140  
Reno, NV 89523

The Claim is approximately 1500 feet long and 600 feet wide, such that 1490 feet are claimed in a S 60° W direction and 10 feet in a N 60° E direction from the point of discovery (monument of location), at which the Notice of Location was posted, together with 300 feet on each side of the monument of location and center line of the Claim. The general course of the lode or vein is from the N 60° E to the S 60° W direction.

The number, location and markings on each corner monument are as follows:

	<u>Location</u>	<u>Markings</u>	<u>Description</u>
No. 1:	Northwest Corner	N.W. Corner COT 85	1½" x 1½" x 4' wood post
No. 2:	Northeast Corner	N.E. Corner COT 85	1½" x 1½" x 4' wood post
No. 3:	Southeast Corner	S.E. Corner COT 85	1½" x 1½" x 4' wood post
No. 4:	Southwest Corner	S.W. Corner COT 85	1½" x 1½" x 4' wood post

As erected on the ground, each corner monument is marked as described above by scribed metal tags.

The work of location consisted of making a claim map as provided in NRS 517.040.

Dated this 25TH day of June, 2004

SIGNATURE OF LOCATOR

By: H. H. Tonking

Signature

H. H. Tonking, Agent

Nevada - Lode Certificate of Location - NRS. 517.050

**188345**

BOOK 383 PAGE 458

**CERTIFICATE OF LOCATION  
LODE MINING CLAIM**

BOOK **383** PAGE **459**  
OFFICIAL RECORDS  
RECORDED AT THE REQUEST OF  
**White Knight (us)**  
2004 JUL 21 PM 1:35  
EUREKA COUNTY, NEVADA  
M.N. REBALEATI, RECORDER  
FILE NO. FEES **20.50**

**TO ALL WHOM IT MAY CONCERN:**

The undersigned hereby certifies that he has caused to be located the  
COT 86 Lode Mining Claim in the following quarter sections(s):

<u>1/4</u>	<u>Section</u>	<u>Township</u>	<u>Range</u>	<u>Meridian</u>
NE	12	22 NORTH	49 EAST	MDB&M
SW	6	22 NORTH	50 EAST	MDB&M
NW	7	22 NORTH	50 EAST	MDB&M

**188346**

in Eureka County, Nevada, on the 25TH day of  
April, 2004.

**RECORDER'S STAMP**

Name and mailing address of locator is: White Knight (U.S.), Inc.  
121 Woodland Ave, Suite 140  
Reno, NV 89523

The Claim is approximately 1500 feet long and 600 feet wide, such that 10 feet are claimed in a S 60° W direction and 1490 feet in a N 60° E direction from the point of discovery (monument of location), at which the Notice of Location was posted, together with 300 feet on each side of the monument of location and center line of the Claim. The general course of the lode or vein is from the N 60° E to the S 60° W direction.

The number, location and markings on each corner monument are as follows:

	<u>Location</u>	<u>Markings</u>	<u>Description</u>
No. 1:	Northwest Corner	N.W. Corner COT 86	1½" x 1½" x 4' wood post
No. 2:	Northeast Corner	N.E. Corner COT 86	1½" x 1½" x 4' wood post
No. 3:	Southeast Corner	S.E. Corner COT 86	1½" x 1½" x 4' wood post
No. 4:	Southwest Corner	S.W. Corner COT 86	1½" x 1½" x 4' wood post

As erected on the ground, each corner monument is marked as described above by scribed metal tags.

The work of location consisted of making a claim map as provided in NRS 517.040.

Dated this 25TH day of June, 2004

SIGNATURE OF LOCATOR

By:

Signature

H. H. Tonking, Agent

Nevada - Lode Certificate of Location - NRS. 517.050

**188346**

**BOOK 383 PAGE 459**

**CERTIFICATE OF LOCATION  
— LODE MINING CLAIM**

BOOK **383** PAGE **460**  
OFFICIAL RECORDS  
RECORDED AT THE REQUEST OF  
**White Knight (us)**  
2004 JUL 21 PM 1:35

EUREKA COUNTY, NEVADA  
M.H. REBALEATI, RECORDER  
FILE NO. FEES **20.50**

**188347**

**TO ALL WHOM IT MAY CONCERN:**

The undersigned hereby certifies that he has caused to be located the  
COT 87 Lode Mining Claim in the following quarter sections(s):

<u>1/4</u>	<u>Section</u>	<u>Township</u>	<u>Range</u>	<u>Meridian</u>
NE	12	22 NORTH	49 EAST	MDB&M
NW	7	22 NORTH	50 EAST	MDB&M

in Eureka County, Nevada, on the 25TH day of  
April, 2004.

**RECORDER'S STAMP**

Name and mailing address of locator is: White Knight (U.S.), Inc.  
121 Woodland Ave, Suite 140  
Reno, NV 89523

The Claim is approximately 1500 feet long and 600 feet wide, such that 1490 feet are claimed in a S 60° W direction and 10 feet in a N 60° E direction from the point of discovery (monument of location), at which the Notice of Location was posted, together with 300 feet on each side of the monument of location and center line of the Claim. The general course of the lode or vein is from the N 60° E to the S 60° W direction.

The number, location and markings on each corner monument are as follows:

	<u>Location</u>	<u>Markings</u>	<u>Description</u>
No. 1:	Northwest Corner	N.W. Corner COT 87	1½" x 1½" x 4' wood post
No. 2:	Northeast Corner	N.E. Corner COT 87	1½" x 1½" x 4' wood post
No. 3:	Southeast Corner	S.E. Corner COT 87	1½" x 1½" x 4' wood post
No. 4:	Southwest Corner	S.W. Corner COT 87	1½" x 1½" x 4' wood post

As erected on the ground, each corner monument is marked as described above by scribed metal tags.

The work of location consisted of making a claim map as provided in NRS 517.040.

Dated this 25TH day of June, 2004

SIGNATURE OF LOCATOR

By:

Signature

H. H. Tonking, Agent

Nevada – Lode Certificate of Location – NRS. 517.050

**188347**

BOOK **383** PAGE **460**

**CERTIFICATE OF LOCATION  
LODE MINING CLAIM**

BOOK 383 PAGE 461  
OFFICIAL RECORDS  
RECORDED AT THE REQUEST OF  
White Knight (us)  
2004 JUL 21 PM 1:35

**TO ALL WHOM IT MAY CONCERN:**

The undersigned hereby certifies that he has caused to be located the  
COT 88 Lode Mining Claim in the following quarter sections(s):

EUREKA COUNTY, NEVADA  
H.M. REBALEATI, RECORDER  
FILE NO. FEES 20.50

**188348**

<u>1/4</u>	<u>Section</u>	<u>Township</u>	<u>Range</u>	<u>Meridian</u>
NE	12	22 NORTH	49 EAST	MDB&M
NW	7	22 NORTH	50 EAST	MDB&M

in Eureka County, Nevada, on the 25TH day of  
April, 2004.

**RECORDER'S STAMP**

Name and mailing address of locator is: White Knight (U.S.), Inc.  
121 Woodland Ave, Suite 140  
Reno, NV 89523

The Claim is approximately 1500 feet long and 600 feet wide, such that 10 feet are claimed in a S 60° W direction and 1490 feet in a N 60° E direction from the point of discovery (monument of location), at which the Notice of Location was posted, together with 300 feet on each side of the monument of location and center line of the Claim. The general course of the lode or vein is from the N 60° E to the S 60° W direction.

The number, location and markings on each corner monument are as follows:

	<u>Location</u>	<u>Markings</u>	<u>Description</u>
No. 1:	Northwest Corner	N.W. Corner COT 88	1½" x 1½" x 4' wood post
No. 2:	Northeast Corner	N.E. Corner COT 88	1½" x 1½" x 4' wood post
No. 3:	Southeast Corner	S.E. Corner COT 88	1½" x 1½" x 4' wood post
No. 4:	Southwest Corner	S.W. Corner COT 88	1½" x 1½" x 4' wood post

As erected on the ground, each corner monument is marked as described above by scribed metal tags.

The work of location consisted of making a claim map as provided in NRS 517.040.

Dated this 25TH day of June, 2004

SIGNATURE OF LOCATOR

By: \_\_\_\_\_

Signature

H. H. Tonking, Agent

Nevada - Lode Certificate of Location - NRS. 517.050

**188348**

BOOK 383 PAGE 461



**CERTIFICATE OF LOCATION  
LODE MINING CLAIM**

BOOK **383** PAGE **462**  
OFFICIAL RECORDS  
RECORDED AT THE REQUEST OF  
**White Knight (us)**  
**2004 JUL 21 PM 1:35**

**TO ALL WHOM IT MAY CONCERN:**

The undersigned hereby certifies that he has caused to be located the  
COT 89 Lode Mining Claim in the following quarter sections(s):

EUREKA COUNTY, NEVADA  
M.N. REBALEATI, RECORDER  
FILE NO. FEES **20.50**

**188349**

<u>1/4</u>	<u>Section</u>	<u>Township</u>	<u>Range</u>	<u>Meridian</u>
NE	12	22 NORTH	49 EAST	MDB&M
SE	12	22 NORTH	49 EAST	MDB&M
NW	7	22 NORTH	50 EAST	MDB&M

in Eureka County, Nevada, on the 25TH day of  
April, 2004.

**RECORDER'S STAMP**

Name and mailing address of locator is: **White Knight (U.S.), Inc.**  
121 Woodland Ave, Suite 140  
Reno, NV 89523

The Claim is approximately 1500 feet long and 600 feet wide, such that 1490 feet are claimed in a S 60° W direction and 10 feet in a N 60° E direction from the point of discovery (monument of location), at which the Notice of Location was posted, together with 300 feet on each side of the monument of location and center line of the Claim. The general course of the lode or vein is from the N 60° E to the S 60° W direction.

The number, location and markings on each corner monument are as follows:

	<u>Location</u>	<u>Markings</u>	<u>Description</u>
No. 1:	Northwest Corner	N.W. Corner COT 89	1½" x 1½" x 4' wood post
No. 2:	Northeast Corner	N.E. Corner COT 89	1½" x 1½" x 4' wood post
No. 3:	Southeast Corner	S.E. Corner COT 89	1½" x 1½" x 4' wood post
No. 4:	Southwest Corner	S.W. Corner COT 89	1½" x 1½" x 4' wood post

As erected on the ground, each corner monument is marked as described above by scribed metal tags.

The work of location consisted of making a claim map as provided in NRS 517.040.

Dated this 25TH day of June, 2004

SIGNATURE OF LOCATOR

By:

Signature

H. H. Tonking, Agent

Nevada - Lode Certificate of Location - NRS. 517.050

**188349**

BOOK **383** PAGE **462**

**CERTIFICATE OF LOCATION  
LODE MINING CLAIM**

**TO ALL WHOM IT MAY CONCERN:**

The undersigned hereby certifies that he has caused to be located the  
COT 90 Lode Mining Claim in the following quarter sections(s):

<u>1/4</u>	<u>Section</u>	<u>Township</u>	<u>Range</u>	<u>Meridian</u>
NW	7	22 NORTH	50 EAST	MDB&M

in Eureka County, Nevada, on the 25TH day of  
April, 2004.

Name and mailing address of locator is: White Knight (U.S.), Inc.  
121 Woodland Ave, Suite 140  
Reno, NV 89523

The Claim is approximately 1500 feet long and 600 feet wide, such that 10 feet are claimed in a S 60° W direction and 1490 feet in a N 60° E direction from the point of discovery (monument of location), at which the Notice of Location was posted, together with 300 feet on each side of the monument of location and center line of the Claim. The general course of the lode or vein is from the N 60° E to the S 60° W direction.

The number, location and markings on each corner monument are as follows:

	<u>Location</u>	<u>Markings</u>	<u>Description</u>
No. 1:	Northwest Corner	N.W. Corner COT 90	1½" x 1½" x 4' wood post
No. 2:	Northeast Corner	N.E. Corner COT 90	1½" x 1½" x 4' wood post
No. 3:	Southeast Corner	S.E. Corner COT 90	1½" x 1½" x 4' wood post
No. 4:	Southwest Corner	S.W. Corner COT 90	1½" x 1½" x 4' wood post

As erected on the ground, each corner monument is marked as described above by scribed metal tags.

The work of location consisted of making a claim map as provided in NRS 517.040.

Dated this 25TH day of June, 2004

SIGNATURE OF LOCATOR

By:

Signature

H. H. Tonking, Agent

BOOK 383 PAGE 463  
OFFICIAL RECORDS  
RECORDED AT THE REQUEST OF  
White Knight (us)  
2004 JUL 21 PM 1:35

EUREKA COUNTY, NEVADA  
M.H. REGALEATI, RECORDER  
FILE NO. FEES 20.50

**188350**

RECORDER'S STAMP

**188350**

BOOK 383 PAGE 463

**CERTIFICATE OF LOCATION  
LODE MINING CLAIM**

BOOK **383** PAGE **464**  
OFFICIAL RECORDS  
RECORDED AT THE REQUEST OF  
*White Knight (us)*  
2004 JUL 21 PM 1:35

EUREKA COUNTY, NEVADA  
M.H. REBALEATI, RECORDER  
FILE NO. FEES **20.50**

**188351**

**TO ALL WHOM IT MAY CONCERN:**

The undersigned hereby certifies that he has caused to be located the  
COT 91 Lode Mining Claim in the following quarter sections(s):

<u>1/4</u>	<u>Section</u>	<u>Township</u>	<u>Range</u>	<u>Meridian</u>
NW	7	22 NORTH	50 EAST	MDB&M
SW	7	22 NORTH	50 EAST	MDB&M
NE	12	22 NORTH	49 EAST	MDB&M
SE	12	22 NORTH	49 EAST	MDB&M

in Eureka County, Nevada, on the 25TH day of  
April, 2004.

**RECORDER'S STAMP**

Name and mailing address of locator is: White Knight (U.S.), Inc.  
121 Woodland Ave, Suite 140  
Reno, NV 89523

The Claim is approximately 1500 feet long and 600 feet wide, such that 1490 feet are claimed in a S 60° W direction and 10 feet in a N 60° E direction from the point of discovery (monument of location), at which the Notice of Location was posted, together with 300 feet on each side of the monument of location and center line of the Claim. The general course of the lode or vein is from the N 60° E to the S 60° W direction.

The number, location and markings on each corner monument are as follows:

	<u>Location</u>	<u>Markings</u>	<u>Description</u>
No. 1:	Northwest Corner	N.W. Corner COT 91	1½" x 1½" x 4' wood post
No. 2:	Northeast Corner	N.E. Corner COT 91	1½" x 1½" x 4' wood post
No. 3:	Southeast Corner	S.E. Corner COT 91	1½" x 1½" x 4' wood post
No. 4:	Southwest Corner	S.W. Corner COT 91	1½" x 1½" x 4' wood post


As erected on the ground, each corner monument is marked as described above by scribed metal tags.

The work of location consisted of making a claim map as provided in NRS 517.040.

Dated this 25TH day of June, 2004

SIGNATURE OF LOCATOR

By:

  
Signature

H. H. Tonking, Agent

Nevada – Lode Certificate of Location – NRS. 517.050

**188351**

BOOK **383** PAGE **464**

**CERTIFICATE OF LOCATION  
LODE MINING CLAIM**

BOOK **383** PAGE **465**  
OFFICIAL RECORDS  
RECORDED AT THE REQUEST OF  
**White Knight (US)**  
2004 JUL 21 PM 1:35

**TO ALL WHOM IT MAY CONCERN:**

The undersigned hereby certifies that he has caused to be located the  
COT 92 Lode Mining Claim in the following quarter sections(s):

EUREKA COUNTY, NEVADA  
M.H. REBALEATI, RECORDER  
FILE NO. FEES **20.50**

**188352**

<u>1/4</u>	<u>Section</u>	<u>Township</u>	<u>Range</u>	<u>Meridian</u>
NW	7	22 NORTH	50 EAST	MDB&M
SW	7	22 NORTH	50 EAST	MDB&M

in Eureka County, Nevada, on the 25TH day of  
April, 2004.

**RECORDER'S STAMP**

Name and mailing address of locator is: White Knight (U.S.), Inc.  
121 Woodland Ave, Suite 140  
Reno, NV 89523

The Claim is approximately 1500 feet long and 600 feet wide, such that 10 feet are claimed in a S 60° W direction and 1490 feet in a N 60° E direction from the point of discovery (monument of location), at which the Notice of Location was posted, together with 300 feet on each side of the monument of location and center line of the Claim. The general course of the lode or vein is from the N 60° E to the S 60° W direction.

The number, location and markings on each corner monument are as follows:

	<u>Location</u>	<u>Markings</u>	<u>Description</u>
No. 1:	Northwest Corner	N.W. Corner COT 92	1½" x 1½" x 4' wood post
No. 2:	Northeast Corner	N.E. Corner COT 92	1½" x 1½" x 4' wood post
No. 3:	Southeast Corner	S.E. Corner COT 92	1½" x 1½" x 4' wood post
No. 4:	Southwest Corner	S.W. Corner COT 92	1½" x 1½" x 4' wood post

As erected on the ground, each corner monument is marked as described above by scribed metal tags.

The work of location consisted of making a claim map as provided in NRS 517.040.

Dated this 25TH day of June, 2004

SIGNATURE OF LOCATOR

By:

Signature

H. H. Tonking, Agent

Nevada - Lode Certificate of Location - NRS. 517.050

**188352**

BOOK 383 PAGE 465

**CERTIFICATE OF LOCATION  
LODE MINING CLAIM**

BOOK **383** PAGE **466**  
OFFICIAL RECORDS  
RECORDED AT THE REQUEST OF  
*White Knight (us)*  
2004 JUL 21 PM 1:36

EUREKA COUNTY, NEVADA  
M.H. REBALEATI, RECORDER  
FILE NO. FEES **20.50**

**TO ALL WHOM IT MAY CONCERN:**

The undersigned hereby certifies that he has caused to be located the  
COT 93 Lode Mining Claim in the following quarter sections(s):

**188353**

<u>1/4</u>	<u>Section</u>	<u>Township</u>	<u>Range</u>	<u>Meridian</u>
SW	36	23 NORTH	49 EAST	MDB&M
SE	36	23 NORTH	49 EAST	MDB&M

in Eureka County, Nevada, on the 27TH day of  
April, 2004.

**RECORDER'S STAMP**

Name and mailing address of locator is: White Knight (U.S.), Inc.  
121 Woodland Ave, Suite 140  
Reno, NV 89523

The Claim is approximately 1500 feet long and 600 feet wide, such that 1490 feet are claimed in a S 60° W direction and 10 feet in a N 60° E direction from the point of discovery (monument of location), at which the Notice of Location was posted, together with 300 feet on each side of the monument of location and center line of the Claim. The general course of the lode or vein is from the N 60° E to the S 60° W direction.

The number, location and markings on each corner monument are as follows:

	<u>Location</u>	<u>Markings</u>	<u>Description</u>
No. 1:	Northwest Corner	N.W. Corner COT 93	1½" x 1½" x 4' wood post
No. 2:	Northeast Corner	N.E. Corner COT 93	1½" x 1½" x 4' wood post
No. 3:	Southeast Corner	S.E. Corner COT 93	1½" x 1½" x 4' wood post
No. 4:	Southwest Corner	S.W. Corner COT 93	1½" x 1½" x 4' wood post

As erected on the ground, each corner monument is marked as described above by scribed metal tags.

The work of location consisted of making a claim map as provided in NRS 517.040.

Dated this 25TH day of June, 2004

SIGNATURE OF LOCATOR

By: \_\_\_\_\_

Signature

H. H. Tonking, Agent

Nevada – Lode Certificate of Location – NRS. 517.050

**188353**

BOOK **383** PAGE **466**

**CERTIFICATE OF LOCATION  
LODE MINING CLAIM**

BOOK 383 PAGE 467  
OFFICIAL RECORDS  
RECORDED AT THE REQUEST OF  
White Knight (us)  
2004 JUL 21 PM 1:36

TO ALL WHOM IT MAY CONCERN:

The undersigned hereby certifies that he has caused to be located the  
COT 94 Lode Mining Claim in the following quarter sections(s):

<u>1/4</u>	<u>Section</u>	<u>Township</u>	<u>Range</u>	<u>Meridian</u>
NE	36	23 NORTH	49 EAST	MDB&M
SE	36	23 NORTH	49 EAST	MDB&M

**188354**

in Eureka County, Nevada, on the 27TH day of  
April, 2004.

RECORDER'S STAMP

Name and mailing address of locator is: White Knight (U.S.), Inc.  
121 Woodland Ave, Suite 140  
Reno, NV 89523

The Claim is approximately 1500 feet long and 600 feet wide, such that 10 feet are claimed in a S 60° W direction and 1490 feet in a N 60° E direction from the point of discovery (monument of location), at which the Notice of Location was posted, together with 300 feet on each side of the monument of location and center line of the Claim. The general course of the lode or vein is from the N 60° E to the S 60° W direction.

The number, location and markings on each corner monument are as follows:

	<u>Location</u>	<u>Markings</u>	<u>Description</u>
No. 1:	Northwest Corner	N.W. Corner COT 94	1½" x 1½" x 4' wood post
No. 2:	Northeast Corner	N.E. Corner COT 94	1½" x 1½" x 4' wood post
No. 3:	Southeast Corner	S.E. Corner COT 94	1½" x 1½" x 4' wood post
No. 4:	Southwest Corner	S.W. Corner COT 94	1½" x 1½" x 4' wood post

As erected on the ground, each corner monument is marked as described above by scribed metal tags.

The work of location consisted of making a claim map as provided in NRS 517.040.

Dated this 25TH day of June, 2004

SIGNATURE OF LOCATOR

By

Signature

H. H. Tonking, Agent

Nevada - Lode Certificate of Location - NRS. 517.050

**188354**

BOOK 383 PAGE 467

**CERTIFICATE OF LOCATION  
LODE MINING CLAIM**

BOOK **383** PAGE **468**  
OFFICIAL RECORDS  
RECORDED AT THE REQUEST OF  
**White Knight (us)**  
2004 JUL 21 PM 1:36

EUREKA COUNTY, NEVADA  
M.H. REBALEATI, RECORDER  
FILE NO. FEES **20.50**

**188355**

**TO ALL WHOM IT MAY CONCERN:**

The undersigned hereby certifies that he has caused to be located the  
COT 95 Lode Mining Claim in the following quarter sections(s):

<u>1/4</u>	<u>Section</u>	<u>Township</u>	<u>Range</u>	<u>Meridian</u>
SW	36	23 NORTH	49 EAST	MDB&M
SE	36	23 NORTH	49 EAST	MDB&M

in Eureka County, Nevada, on the 27TH day of  
April, 2004.

**RECORDER'S STAMP**

Name and mailing address of locator is: White Knight (U.S.), Inc.  
121 Woodland Ave, Suite 140  
Reno, NV 89523

The Claim is approximately 1500 feet long and 600 feet wide, such that 1490 feet are claimed in a S 60° W direction and 10 feet in a N 60° E direction from the point of discovery (monument of location), at which the Notice of Location was posted, together with 300 feet on each side of the monument of location and center line of the Claim. The general course of the lode or vein is from the N 60° E to the S 60° W direction.

The number, location and markings on each corner monument are as follows:

	<u>Location</u>	<u>Markings</u>	<u>Description</u>
No. 1:	Northwest Corner	N.W. Corner COT 95	1½" x 1½" x 4' wood post
No. 2:	Northeast Corner	N.E. Corner COT 95	1½" x 1½" x 4' wood post
No. 3:	Southeast Corner	S.E. Corner COT 95	1½" x 1½" x 4' wood post
No. 4:	Southwest Corner	S.W. Corner COT 95	1½" x 1½" x 4' wood post

As erected on the ground, each corner monument is marked as described above by scribed metal tags.

The work of location consisted of making a claim map as provided in NRS 517.040.

Dated this 25TH day of June, 2004

SIGNATURE OF LOCATOR

By: \_\_\_\_\_

Signature

H. H. Tonking, Agent

Nevada - Lode Certificate of Location - NRS. 517.050

**188355**

**BOOK 383 PAGE 468**

**CERTIFICATE OF LOCATION  
LODE MINING CLAIM**

BOOK **383** PAGE **469**  
OFFICIAL RECORDS  
RECORDED AT THE REQUEST OF  
**White Knight (us)**  
2004 JUL 21 PM 1:36

EUREKA COUNTY, NEVADA  
H.H. REBALEATI, RECORDER  
FILE NO. FEES **20.50**

**TO ALL WHOM IT MAY CONCERN:**

The undersigned hereby certifies that he has caused to be located the  
COT 96 Lode Mining Claim in the following quarter sections(s):

**188356**

<u>1/4</u>	<u>Section</u>	<u>Township</u>	<u>Range</u>	<u>Meridian</u>
SE	36	23 NORTH	49 EAST	MDB&M
SW	31	23 NORTH	50 EAST	MDB&M

in Eureka County, Nevada, on the 27TH day of  
April, 2004.

**RECORDER'S STAMP**

Name and mailing address of locator is: White Knight (U.S.), Inc.  
121 Woodland Ave, Suite 140  
Reno, NV 89523

The Claim is approximately 1500 feet long and 600 feet wide, such that 10 feet are claimed in a S 60° W direction and 1490 feet in a N 60° E direction from the point of discovery (monument of location), at which the Notice of Location was posted, together with 300 feet on each side of the monument of location and center line of the Claim. The general course of the lode or vein is from the N 60° E to the S 60° W direction.

The number, location and markings on each corner monument are as follows:

	<u>Location</u>	<u>Markings</u>	<u>Description</u>
No. 1:	Northwest Corner	N.W. Corner COT 96	1½" x 1½" x 4' wood post
No. 2:	Northeast Corner	N.E. Corner COT 96	1½" x 1½" x 4' wood post
No. 3:	Southeast Corner	S.E. Corner COT 96	1½" x 1½" x 4' wood post
No. 4:	Southwest Corner	S.W. Corner COT 96	1½" x 1½" x 4' wood post

As erected on the ground, each corner monument is marked as described above by scribed metal tags.

The work of location consisted of making a claim map as provided in NRS 517.040.

Dated this 25TH day of June, 2004

SIGNATURE OF LOCATOR

By: 

Signature

H. H. Tonking, Agent

Nevada - Lode Certificate of Location - NRS. 517.050

**188356**

BOOK **383** PAGE **469**



**CERTIFICATE OF LOCATION  
LODE MINING CLAIM**

BOOK 383 PAGE 470  
OFFICIAL RECORDS  
RECORDED AT THE REQUEST OF  
White Knight (us)  
2004 JUL 21 PM 1:36

**TO ALL WHOM IT MAY CONCERN:**

The undersigned hereby certifies that he has caused to be located the  
COT 97 Lode Mining Claim in the following quarter sections(s):

EUREKA COUNTY, NEVADA  
M.H. REBALEATI, RECORDER  
FILE NO. FEES 20.50

**188357**

<u>1/4</u>	<u>Section</u>	<u>Township</u>	<u>Range</u>	<u>Meridian</u>
<u>SE</u>	<u>36</u>	<u>23 NORTH</u>	<u>49 EAST</u>	<u>MDB&amp;M</u>

in Eureka County, Nevada, on the 27TH day of  
April, 2004.

**RECORDER'S STAMP**

Name and mailing address of locator is: White Knight (U.S.), Inc.  
121 Woodland Ave, Suite 140  
Reno, NV 89523

The Claim is approximately 1500 feet long and 600 feet wide, such that 1490 feet are claimed in a S 60° W direction and 10 feet in a N 60° E direction from the point of discovery (monument of location), at which the Notice of Location was posted, together with 300 feet on each side of the monument of location and center line of the Claim. The general course of the lode or vein is from the N 60° E to the S 60° W direction.

The number, location and markings on each corner monument are as follows:

	<u>Location</u>	<u>Markings</u>	<u>Description</u>
No. 1:	Northwest Corner	N.W. Corner COT 97	1½" x 1½" x 4' wood post
No. 2:	Northeast Corner	N.E. Corner COT 97	1½" x 1½" x 4' wood post
No. 3:	Southeast Corner	S.E. Corner COT 97	1½" x 1½" x 4' wood post
No. 4:	Southwest Corner	S.W. Corner COT 97	1½" x 1½" x 4' wood post

As erected on the ground, each corner monument is marked as described above by scribed metal tags.

The work of location consisted of making a claim map as provided in NRS 517.040.

Dated this 25TH day of June, 2004

SIGNATURE OF LOCATOR

By: 

Signature

H. H. Tonking, Agent

Nevada - Lode Certificate of Location - NRS. 517.050

**188357**

BOOK 383 PAGE 470

**CERTIFICATE OF LOCATION  
LODE MINING CLAIM**

BOOK 383 PAGE 471  
OFFICIAL RECORDS  
RECORDED AT THE REQUEST OF  
White Knight (us)  
2004 JUL 21 PM 1:36

EUREKA COUNTY, NEVADA  
M.M. REBALEATH RECORDER  
FILE NO. FEES 20.50

**188358**

**TO ALL WHOM IT MAY CONCERN:**

The undersigned hereby certifies that he has caused to be located the  
COT 98 Lode Mining Claim in the following quarter sections(s):

<u>1/4</u>	<u>Section</u>	<u>Township</u>	<u>Range</u>	<u>Meridian</u>
SE	36	23 NORTH	49 EAST	MDB&M
SW	31	23 NORTH	50 EAST	MDB&M

in Eureka County, Nevada, on the 27TH day of  
April, 2004.

**RECORDER'S STAMP**

Name and mailing address of locator is: White Knight (U.S.), Inc.  
121 Woodland Ave, Suite 140  
Reno, NV 89523

The Claim is approximately 1500 feet long and 600 feet wide, such that 10 feet are claimed in a S 60° W direction and 1490 feet in a N 60° E direction from the point of discovery (monument of location), at which the Notice of Location was posted, together with 300 feet on each side of the monument of location and center line of the Claim. The general course of the lode or vein is from the N 60° E to the S 60° W direction.

The number, location and markings on each corner monument are as follows:

	<u>Location</u>	<u>Markings</u>	<u>Description</u>
No. 1:	Northwest Corner	N.W. Corner COT 98	1½" x 1½" x 4' wood post
No. 2:	Northeast Corner	N.E. Corner COT 98	1½" x 1½" x 4' wood post
No. 3:	Southeast Corner	S.E. Corner COT 98	1½" x 1½" x 4' wood post
No. 4:	Southwest Corner	S.W. Corner COT 98	1½" x 1½" x 4' wood post

As erected on the ground, each corner monument is marked as described above by scribed metal tags.

The work of location consisted of making a claim map as provided in NRS 517.040.

Dated this 25TH day of June, 2004

SIGNATURE OF LOCATOR

By:

Signature

H. H. Tonking, Agent

Nevada - Lode Certificate of Location - NRS. 517.050

**188358**

BOOK 383 PAGE 471

**CERTIFICATE OF LOCATION  
LODE MINING CLAIM**

BOOK **383** PAGE **472**  
OFFICIAL RECORDS  
RECORDED AT THE REQUEST OF  
**White Knight (US)**  
2004 JUL 21 PM 1:36

EUREKA COUNTY, NEVADA  
M.N. RE-SALEABLE RECORDER  
FILE NO. FEES **20.50**

**TO ALL WHOM IT MAY CONCERN:**

The undersigned hereby certifies that he has caused to be located the  
COT 99 Lode Mining Claim in the following quarter sections(s):

<u>1/4</u>	<u>Section</u>	<u>Township</u>	<u>Range</u>	<u>Meridian</u>
SE	36	23 NORTH	49 EAST	MDB&M
NE	1	22 NORTH	49 EAST	MDB&M

**188359**

in Eureka County, Nevada, on the 27TH day of  
April, 2004.

**RECORDER'S STAMP**

Name and mailing address of locator is: White Knight (U.S.), Inc.  
121 Woodland Ave, Suite 140  
Reno, NV 89523

The Claim is approximately 1500 feet long and 600 feet wide, such that 1490 feet are claimed in a S 60° W direction and 10 feet in a N 60° E direction from the point of discovery (monument of location), at which the Notice of Location was posted, together with 300 feet on each side of the monument of location and center line of the Claim. The general course of the lode or vein is from the N 60° E to the S 60° W direction.

The number, location and markings on each corner monument are as follows:

	<u>Location</u>	<u>Markings</u>	<u>Description</u>
No. 1:	Northwest Corner	N.W. Corner COT 99	1½" x 1½" x 4' wood post
No. 2:	Northeast Corner	N.E. Corner COT 99	1½" x 1½" x 4' wood post
No. 3:	Southeast Corner	S.E. Corner COT 99	1½" x 1½" x 4' wood post
No. 4:	Southwest Corner	S.W. Corner COT 99	1½" x 1½" x 4' wood post

As erected on the ground, each corner monument is marked as described above by scribed metal tags.

The work of location consisted of making a claim map as provided in NRS 517.040.

Dated this 25TH day of June, 2004

SIGNATURE OF LOCATOR

By: \_\_\_\_\_

Signature

H. H. Tonking, Agent

Nevada - Lode Certificate of Location - NRS. 517.050

**188359**

BOOK **383** PAGE **472**

**CERTIFICATE OF LOCATION  
— LODE MINING CLAIM**

BOOK **383** PAGE **473**  
OFFICIAL RECORDS  
RECORDED AT THE REQUEST OF  
*White Knight (us)*  
2004 JUL 21 PM 1:36

EUREKA COUNTY, NEVADA  
M.H. REBALEATI, RECORDER  
FILE NO. FEES **20.50**

**188360**

**TO ALL WHOM IT MAY CONCERN:**

The undersigned hereby certifies that he has caused to be located the  
COT 100 Lode Mining Claim in the following quarter sections(s):

<u>1/4</u>	<u>Section</u>	<u>Township</u>	<u>Range</u>	<u>Meridian</u>
SE	36	23 NORTH	49 EAST	MDB&M
SW	31	23 NORTH	50 EAST	MDB&M

in Eureka County, Nevada, on the 27TH day of  
April, 2004.

**RECORDER'S STAMP**

Name and mailing address of locator is: White Knight (U.S.), Inc.  
121 Woodland Ave, Suite 140  
Reno, NV 89523

The Claim is approximately 1500 feet long and 600 feet wide, such that 10 feet are claimed in a S 60° W direction and 1490 feet in a N 60° E direction from the point of discovery (monument of location), at which the Notice of Location was posted, together with 300 feet on each side of the monument of location and center line of the Claim. The general course of the lode or vein is from the N 60° E to the S 60° W direction.

The number, location and markings on each corner monument are as follows:

	<u>Location</u>	<u>Markings</u>	<u>Description</u>
No. 1:	Northwest Corner	N.W. Corner COT 100	1½" x 1½" x 4' wood post
No. 2:	Northeast Corner	N.E. Corner COT 100	1½" x 1½" x 4' wood post
No. 3:	Southeast Corner	S.E. Corner COT 100	1½" x 1½" x 4' wood post
No. 4:	Southwest Corner	S.W. Corner COT 100	1½" x 1½" x 4' wood post

As erected on the ground, each corner monument is marked as described above by scribed metal tags.

The work of location consisted of making a claim map as provided in NRS 517.040.

Dated this 25TH day of June, 2004

SIGNATURE OF LOCATOR

By: 

Signature

H. H. Tonking, Agent

Nevada – Lode Certificate of Location – NRS. 517.050

**188360**

BOOK **383** PAGE **473**

**CERTIFICATE OF LOCATION  
LODE MINING CLAIM**

BOOK 383 PAGE 474  
OFFICIAL RECORDS  
RECORDED AT THE REQUEST OF  
White Knight (us)  
2004 JUL 21 PM 1:36

EUREKA COUNTY, NEVADA  
M.N. REBALEATI, RECORDER  
FILE NO. FEES 20.50

**188361**

TO ALL WHOM IT MAY CONCERN:

The undersigned hereby certifies that he has caused to be located the  
COT 101 Lode Mining Claim in the following quarter sections(s):

<u>1/4</u>	<u>Section</u>	<u>Township</u>	<u>Range</u>	<u>Meridian</u>
SE	36	23 NORTH	49 EAST	MDB&M
NE	1	22 NORTH	49 EAST	MDB&M

in Eureka County, Nevada, on the 27TH day of  
April, 2004.

RECORDER'S STAMP

Name and mailing address of locator is: White Knight (U.S.), Inc.  
121 Woodland Ave, Suite 140  
Reno, NV 89523

The Claim is approximately 1500 feet long and 600 feet wide, such that 1490 feet are claimed in a S 60° W direction and 10 feet in a N 60° E direction from the point of discovery (monument of location), at which the Notice of Location was posted, together with 300 feet on each side of the monument of location and center line of the Claim. The general course of the lode or vein is from the N 60° E to the S 60° W direction.

The number, location and markings on each corner monument are as follows:

	<u>Location</u>	<u>Markings</u>	<u>Description</u>
No. 1:	Northwest Corner	N.W. Corner COT 101	1½" x 1½" x 4' wood post
No. 2:	Northeast Corner	N.E. Corner COT 101	1½" x 1½" x 4' wood post
No. 3:	Southeast Corner	S.E. Corner COT 101	1½" x 1½" x 4' wood post
No. 4:	Southwest Corner	S.W. Corner COT 101	1½" x 1½" x 4' wood post

As erected on the ground, each corner monument is marked as described above by scribed metal tags.

The work of location consisted of making a claim map as provided in NRS 517.040.

Dated this 25TH day of June, 2004

SIGNATURE OF LOCATOR

By: 

Signature

H. H. Tonking, Agent

Nevada - Lode Certificate of Location - NRS. 517.050

**188361**

BOOK 383 PAGE 474

**CERTIFICATE OF LOCATION  
LODE MINING CLAIM**

BOOK 383 PAGE 475  
OFFICIAL RECORDS  
RECORDED AT THE REQUEST OF  
White Knight (us)  
2004 JUL 21 PM 1:36

EUREKA COUNTY, NEVADA  
M.H. REBALEATI, RECORDER  
FILE NO. FEES 20.50

**188362**

**TO ALL WHOM IT MAY CONCERN:**

The undersigned hereby certifies that he has caused to be located the  
COT 102 Lode Mining Claim in the following quarter sections(s):

<u>1/4</u>	<u>Section</u>	<u>Township</u>	<u>Range</u>	<u>Meridian</u>
SE	36	23 NORTH	49 EAST	MDB&M
SW	31	23 NORTH	50 EAST	MDB&M
NW	6	22 NORTH	50 EAST	MDB&M
NE	1	22 NORTH	49 EAST	MDB&M

in Eureka County, Nevada, on the 27TH day of  
April, 2004.

**RECORDER'S STAMP**

Name and mailing address of locator is: White Knight (U.S.), Inc.  
121 Woodland Ave, Suite 140  
Reno, NV 89523

The Claim is approximately 1500 feet long and 600 feet wide, such that 10 feet are claimed in a S 60° W direction and 1490 feet in a N 60° E direction from the point of discovery (monument of location), at which the Notice of Location was posted, together with 300 feet on each side of the monument of location and center line of the Claim. The general course of the lode or vein is from the N 60° E to the S 60° W direction.

The number, location and markings on each corner monument are as follows:

	<u>Location</u>	<u>Markings</u>	<u>Description</u>
No. 1:	Northwest Corner	N.W. Corner COT 102	1½" x 1½" x 4' wood post
No. 2:	Northeast Corner	N.E. Corner COT 102	1½" x 1½" x 4' wood post
No. 3:	Southeast Corner	S.E. Corner COT 102	1½" x 1½" x 4' wood post
No. 4:	Southwest Corner	S.W. Corner COT 102	1½" x 1½" x 4' wood post

As erected on the ground, each corner monument is marked as described above by scribed metal tags.

The work of location consisted of making a claim map as provided in NRS 517.040.

Dated this 25TH day of June, 2004

SIGNATURE OF LOCATOR

By:

Signature

H. H. Tonking, Agent

Nevada - Lode Certificate of Location - NRS. 517.050

**188362**

BOOK 383 PAGE 475

**CERTIFICATE OF LOCATION  
LODE MINING CLAIM**

BOOK **383** PAGE **476**  
OFFICIAL RECORDS  
RECORDED AT THE REQUEST OF  
**White Knight (us)**  
2004 JUL 21 PM 1:36

**TO ALL WHOM IT MAY CONCERN:**

The undersigned hereby certifies that he has caused to be located the  
COT 103 Lode Mining Claim in the following quarter sections(s):

<u>1/4</u>	<u>Section</u>	<u>Township</u>	<u>Range</u>	<u>Meridian</u>
<u>NE</u>	<u>1</u>	<u>22 NORTH</u>	<u>49 EAST</u>	<u>MDB&amp;M</u>

**188363**

in Eureka County, Nevada, on the 27TH day of  
April, 2004.

**RECORDER'S STAMP**

Name and mailing address of locator is: White Knight (U.S.), Inc.  
121 Woodland Ave, Suite 140  
Reno, NV 89523

The Claim is approximately 1500 feet long and 600 feet wide, such that 1490 feet are claimed in a S 60° W direction and 10 feet in a N 60° E direction from the point of discovery (monument of location), at which the Notice of Location was posted, together with 300 feet on each side of the monument of location and center line of the Claim. The general course of the lode or vein is from the N 60° E to the S 60° W direction.

The number, location and markings on each corner monument are as follows:

	<u>Location</u>	<u>Markings</u>	<u>Description</u>
No. 1:	Northwest Corner	N.W. Corner COT 103	1½" x 1½" x 4' wood post
No. 2:	Northeast Corner	N.E. Corner COT 103	1½" x 1½" x 4' wood post
No. 3:	Southeast Corner	S.E. Corner COT 103	1½" x 1½" x 4' wood post
No. 4:	Southwest Corner	S.W. Corner COT 103	1½" x 1½" x 4' wood post

As erected on the ground, each corner monument is marked as described above by scribed metal tags.

The work of location consisted of making a claim map as provided in NRS 517.040.

Dated this 25TH day of June, 2004

SIGNATURE OF LOCATOR

By:

Signature

H. H. Tonking, Agent

Nevada - Lode Certificate of Location - NRS. 517.050

**188363**

**BOOK 383 PAGE 476**

**CERTIFICATE OF LOCATION  
LODE MINING CLAIM**

**TO ALL WHOM IT MAY CONCERN:**

The undersigned hereby certifies that he has caused to be located the  
COT 104 Lode Mining Claim in the following quarter sections(s):

<u>1/4</u>	<u>Section</u>	<u>Township</u>	<u>Range</u>	<u>Meridian</u>
NE	1	22 NORTH	49 EAST	MDB&M
SW	31	23 NORTH	50 EAST	MDB&M
NW	6	22 NORTH	50 EAST	MDB&M

in Eureka County, Nevada, on the 27TH day of  
April, 2004.

Name and mailing address of locator is: White Knight (U.S.), Inc.  
121 Woodland Ave, Suite 140  
Reno, NV 89523

The Claim is approximately 1500 feet long and 600 feet wide, such that 10 feet are claimed in a S 60° W direction and 1490 feet in a N 60° E direction from the point of discovery (monument of location), at which the Notice of Location was posted, together with 300 feet on each side of the monument of location and center line of the Claim. The general course of the lode or vein is from the N 60° E to the S 60° W direction.

The number, location and markings on each corner monument are as follows:

	<u>Location</u>	<u>Markings</u>	<u>Description</u>
No. 1:	Northwest Corner	N.W. Corner COT 104	1½" x 1½" x 4' wood post
No. 2:	Northeast Corner	N.E. Corner COT 104	1½" x 1½" x 4' wood post
No. 3:	Southeast Corner	S.E. Corner COT 104	1½" x 1½" x 4' wood post
No. 4:	Southwest Corner	S.W. Corner COT 104	1½" x 1½" x 4' wood post

As erected on the ground, each corner monument is marked as described above by scribed metal tags.

The work of location consisted of making a claim map as provided in NRS 517.040.

Dated this 25TH day of June, 2004

SIGNATURE OF LOCATOR

By:

Signature

H. H. Tonking, Agent

BOOK **383** PAGE **477**  
OFFICIAL RECORDS  
RECORDED AT THE REQUEST OF  
*White Knight (U.S.)*  
2004 JUL 21 PM 1:36

EUREKA COUNTY, NEVADA  
M.H. REDALEATI, RECORDER  
FILE NO. **188364**  
FEES **20.50**

RECORDER'S STAMP



**CERTIFICATE OF LOCATION  
LODE MINING CLAIM**

BOOK 383 PAGE 478  
OFFICIAL RECORDS  
RECORDED AT THE REQUEST OF  
White Knight (us)  
2004 JUL 21 PM 1:36

EUREKA COUNTY, NEVADA  
M.N. REBALEATI, RECORDER  
FILE NO. 188365  
FEES 20.50

**TO ALL WHOM IT MAY CONCERN:**

The undersigned hereby certifies that he has caused to be located the  
COT 105 Lode Mining Claim in the following quarter sections(s):

<u>1/4</u>	<u>Section</u>	<u>Township</u>	<u>Range</u>	<u>Meridian</u>
NE	1	22 NORTH	49 EAST	MDB&M
NW	6	22 NORTH	50 EAST	MDB&M

in Eureka County, Nevada, on the 27TH day of  
April, 2004.

**RECORDER'S STAMP**

Name and mailing address of locator is: White Knight (U.S.), Inc.  
121 Woodland Ave, Suite 140  
Reno, NV 89523

The Claim is approximately 1500 feet long and 600 feet wide, such that 1490 feet are claimed in a S 60° W direction and 10 feet in a N 60° E direction from the point of discovery (monument of location), at which the Notice of Location was posted, together with 300 feet on each side of the monument of location and center line of the Claim. The general course of the lode or vein is from the N 60° E to the S 60° W direction.

The number, location and markings on each corner monument are as follows:

	<u>Location</u>	<u>Markings</u>	<u>Description</u>
No. 1:	Northwest Corner	N.W. Corner COT 105	1½" x 1½" x 4' wood post
No. 2:	Northeast Corner	N.E. Corner COT 105	1½" x 1½" x 4' wood post
No. 3:	Southeast Corner	S.E. Corner COT 105	1½" x 1½" x 4' wood post
No. 4:	Southwest Corner	S.W. Corner COT 105	1½" x 1½" x 4' wood post

As erected on the ground, each corner monument is marked as described above by scribed metal tags.

The work of location consisted of making a claim map as provided in NRS 517.040.

Dated this 25TH day of June, 2004

SIGNATURE OF LOCATOR

By: 

Signature

H. H. Tonking, Agent

Nevada - Lode Certificate of Location - NRS. 517.050

**188365**

BOOK 383 PAGE 478

**CERTIFICATE OF LOCATION  
LODE MINING CLAIM**

BOOK **383** PAGE **479**  
OFFICIAL RECORDS  
RECORDED AT THE REQUEST OF  
**White Knight (US)**  
2004 JUL 21 PM 1:37

**TO ALL WHOM IT MAY CONCERN:**

The undersigned hereby certifies that he has caused to be located the  
COT 106 Lode Mining Claim in the following quarter sections(s):

EUREKA COUNTY, NEVADA  
M.N. REBALEATI, RECORDER  
FILE NO. FEES **20.50**

**188366**

<u>1/4</u>	<u>Section</u>	<u>Township</u>	<u>Range</u>	<u>Meridian</u>
<u>NW</u>	<u>6</u>	<u>22 NORTH</u>	<u>50 EAST</u>	<u>MDB&amp;M</u>

in Eureka County, Nevada, on the 27TH day of  
April, 2004.

**RECORDER'S STAMP**

Name and mailing address of locator is: White Knight (U.S.), Inc.  
121 Woodland Ave, Suite 140  
Reno, NV 89523

The Claim is approximately 1500 feet long and 600 feet wide, such that 10 feet are claimed in a S 60° W direction and 1490 feet in a N 60° E direction from the point of discovery (monument of location), at which the Notice of Location was posted, together with 300 feet on each side of the monument of location and center line of the Claim. The general course of the lode or vein is from the N 60° E to the S 60° W direction.

The number, location and markings on each corner monument are as follows:

	<u>Location</u>	<u>Markings</u>	<u>Description</u>
No. 1:	Northwest Corner	N.W. Corner COT 106	1½" x 1½" x 4' wood post
No. 2:	Northeast Corner	N.E. Corner COT 106	1½" x 1½" x 4' wood post
No. 3:	Southeast Corner	S.E. Corner COT 106	1½" x 1½" x 4' wood post
No. 4:	Southwest Corner	S.W. Corner COT 106	1½" x 1½" x 4' wood post

As erected on the ground, each corner monument is marked as described above by scribed metal tags.

The work of location consisted of making a claim map as provided in NRS 517.040.

Dated this 25TH day of June, 2004

SIGNATURE OF LOCATOR

By:

Signature

H. H. Tonking, Agent

Nevada - Lode Certificate of Location - NRS. 517.050

**188366**

BOOK **383** PAGE **479**

**CERTIFICATE OF LOCATION  
LODE MINING CLAIM -**

BOOK 383 PAGE 480  
OFFICIAL RECORDS  
RECORDED AT THE REQUEST OF  
White Knight (us)  
2004 JUL 21 PM 1:37

**TO ALL WHOM IT MAY CONCERN:**

The undersigned hereby certifies that he has caused to be located the  
COT 107 Lode Mining Claim in the following quarter sections(s):

EUREKA COUNTY, NEVADA  
M.N. REBALEATI, RECORDER  
FILE NO. 188367  
FEES 20.50

<u>1/4</u>	<u>Section</u>	<u>Township</u>	<u>Range</u>	<u>Meridian</u>
NE	1	22 NORTH	49 EAST	MDB&M
NW	6	22 NORTH	50 EAST	MDB&M

in Eureka County, Nevada, on the 27TH day of  
April, 2004.

**RECORDER'S STAMP**

Name and mailing address of locator is: White Knight (U.S.), Inc.  
121 Woodland Ave, Suite 140  
Reno, NV 89523

The Claim is approximately 1500 feet long and 600 feet wide, such that 1490 feet are claimed in a S 60° W direction and 10 feet in a N 60° E direction from the point of discovery (monument of location), at which the Notice of Location was posted, together with 300 feet on each side of the monument of location and center line of the Claim. The general course of the lode or vein is from the N 60° E to the S 60° W direction.

The number, location and markings on each corner monument are as follows:

	<u>Location</u>	<u>Markings</u>	<u>Description</u>
No. 1:	Northwest Corner	N.W. Corner COT 107	1½" x 1½" x 4' wood post
No. 2:	Northeast Corner	N.E. Corner COT 107	1½" x 1½" x 4' wood post
No. 3:	Southeast Corner	S.E. Corner COT 107	1½" x 1½" x 4' wood post
No. 4:	Southwest Corner	S.W. Corner COT 107	1½" x 1½" x 4' wood post

As erected on the ground, each corner monument is marked as described above by scribed metal tags.

The work of location consisted of making a claim map as provided in NRS 517.040.

Dated this 25TH day of June, 2004

SIGNATURE OF LOCATOR

By:

Signature

H. H. Tonking, Agent

Nevada - Lode Certificate of Location - NRS. 517.050

**188367**

**BOOK 383 PAGE 480**

**CERTIFICATE OF LOCATION  
LODE MINING CLAIM**

**TO ALL WHOM IT MAY CONCERN:**

The undersigned hereby certifies that he has caused to be located the  
COT 108 Lode Mining Claim in the following quarter sections(s):

<u>1/4</u>	<u>Section</u>	<u>Township</u>	<u>Range</u>	<u>Meridian</u>
NW	6	22 NORTH	50 EAST	MDB&M

in Eureka County, Nevada, on the 27TH day of  
April, 2004.

Name and mailing address of locator is: White Knight (U.S.), Inc.  
121 Woodland Ave, Suite 140  
Reno, NV 89523

The Claim is approximately 1500 feet long and 600 feet wide, such that 10 feet are claimed in a S 60° W direction and 1490 feet in a N 60° E direction from the point of discovery (monument of location), at which the Notice of Location was posted, together with 300 feet on each side of the monument of location and center line of the Claim. The general course of the lode or vein is from the N 60° E to the S 60° W direction.

The number, location and markings on each corner monument are as follows:

	<u>Location</u>	<u>Markings</u>	<u>Description</u>
No. 1:	Northwest Corner	N.W. Corner COT 108	1½" x 1½" x 4' wood post
No. 2:	Northeast Corner	N.E. Corner COT 108	1½" x 1½" x 4' wood post
No. 3:	Southeast Corner	S.E. Corner COT 108	1½" x 1½" x 4' wood post
No. 4:	Southwest Corner	S.W. Corner COT 108	1½" x 1½" x 4' wood post

As erected on the ground, each corner monument is marked as described above by scribed metal tags.

The work of location consisted of making a claim map as provided in NRS 517.040.

Dated this 25TH day of June, 2004

SIGNATURE OF LOCATOR

By: \_\_\_\_\_

Signature

H. H. Tonking, Agent

BOOK 383 PAGE 481  
OFFICIAL RECORDS  
RECORDED AT THE REQUEST OF  
White Knight (us)  
2004 JUL 21 PM 1:37

EUREKA COUNTY, NEVADA  
M.N. REBALEATI, RECORDER  
FILE NO. \_\_\_\_\_ FEES 20.50

**188368**

RECORDER'S STAMP

**188368**

BOOK 383 PAGE 481

**CERTIFICATE OF LOCATION  
LODE MINING CLAIM**

BOOK 383 PAGE 482  
OFFICIAL RECORDS  
RECORDED AT THE REQUEST OF  
White Knight (us)  
2004 JUL 21 PM 1:37

EUREKA COUNTY, NEVADA  
M.N. REBALEATI, RECORDER  
FILE NO. FEES 20.50

**TO ALL WHOM IT MAY CONCERN:**

The undersigned hereby certifies that he has caused to be located the  
COT 109 Lode Mining Claim in the following quarter sections(s):

<u>1/4</u>	<u>Section</u>	<u>Township</u>	<u>Range</u>	<u>Meridian</u>
NE	1	22 NORTH	49 EAST	MDB&M
SE	1	22 NORTH	49 EAST	MDB&M
NW	6	22 NORTH	50 EAST	MDB&M
SW	6	22 NORTH	50 EAST	MDB&M

**188369**

in Eureka County, Nevada, on the 27TH day of  
April, 2004.

**RECORDER'S STAMP**

Name and mailing address of locator is: White Knight (U.S.), Inc.  
121 Woodland Ave, Suite 140  
Reno, NV 89523

The Claim is approximately 1500 feet long and 600 feet wide, such that 1490 feet are claimed in a S 60° W direction and 10 feet in a N 60° E direction from the point of discovery (monument of location), at which the Notice of Location was posted, together with 300 feet on each side of the monument of location and center line of the Claim. The general course of the lode or vein is from the N 60° E to the S 60° W direction.

The number, location and markings on each corner monument are as follows:

	<u>Location</u>	<u>Markings</u>	<u>Description</u>
No. 1:	Northwest Corner	N.W. Corner COT 109	1½" x 1½" x 4' wood post
No. 2:	Northeast Corner	N.E. Corner COT 109	1½" x 1½" x 4' wood post
No. 3:	Southeast Corner	S.E. Corner COT 109	1½" x 1½" x 4' wood post
No. 4:	Southwest Corner	S.W. Corner COT 109	1½" x 1½" x 4' wood post

As erected on the ground, each corner monument is marked as described above by scribed metal tags.

The work of location consisted of making a claim map as provided in NRS 517.040.

Dated this 25TH day of June, 2004

SIGNATURE OF LOCATOR

By:

Signature

H. H. Tonking, Agent

Nevada - Lode Certificate of Location - NRS. 517.050

**188369**

BOOK 383 PAGE 482

**CERTIFICATE OF LOCATION  
LODE MINING CLAIM**

BOOK **383** PAGE **483**  
OFFICIAL RECORDS  
RECORDED AT THE REQUEST OF  
*White Knight (us)*  
2004 JUL 21 PM 1:37

**TO ALL WHOM IT MAY CONCERN:**

The undersigned hereby certifies that he has caused to be located the  
COT 110 Lode Mining Claim in the following quarter sections(s):

<u>1/4</u>	<u>Section</u>	<u>Township</u>	<u>Range</u>	<u>Meridian</u>
NW	6	22 NORTH	50 EAST	MDB&M

**188370**

in Eureka County, Nevada, on the 27TH day of  
April, 2004.

**RECORDER'S STAMP**

Name and mailing address of locator is: White Knight (U.S.), Inc.  
121 Woodland Ave, Suite 140  
Reno, NV 89523

The Claim is approximately 1500 feet long and 600 feet wide, such that 10 feet are claimed in a S 60° W direction and 1490 feet in a N 60° E direction from the point of discovery (monument of location), at which the Notice of Location was posted, together with 300 feet on each side of the monument of location and center line of the Claim. The general course of the lode or vein is from the N 60° E to the S 60° W direction.

The number, location and markings on each corner monument are as follows:

	<u>Location</u>	<u>Markings</u>	<u>Description</u>
No. 1:	Northwest Corner	N.W. Corner COT 110	1½" x 1½" x 4' wood post
No. 2:	Northeast Corner	N.E. Corner COT 110	1½" x 1½" x 4' wood post
No. 3:	Southeast Corner	S.E. Corner COT 110	1½" x 1½" x 4' wood post
No. 4:	Southwest Corner	S.W. Corner COT 110	1½" x 1½" x 4' wood post

As erected on the ground, each corner monument is marked as described above by scribed metal tags.

The work of location consisted of making a claim map as provided in NRS 517.040.

Dated this 25TH day of June, 2004

SIGNATURE OF LOCATOR

By:

Signature

H. H. Tonking, Agent

Nevada - Lode Certificate of Location - NRS. 517.050

**188370**

BOOK **383** PAGE **483**

**CERTIFICATE OF LOCATION  
LODE MINING CLAIM**

BOOK **383** PAGE **484**  
OFFICIAL RECORDS  
RECORDED AT THE REQUEST OF  
**White Knight (us)**  
2004 JUL 21 PM 1:37

**TO ALL WHOM IT MAY CONCERN:**

The undersigned hereby certifies that he has caused to be located the  
COT 111 Lode Mining Claim in the following quarter sections(s):

<u>1/4</u>	<u>Section</u>	<u>Township</u>	<u>Range</u>	<u>Meridian</u>
SE	1	22 NORTH	49 EAST	MDB&M
NW	6	22 NORTH	50 EAST	MDB&M
SW	6	22 NORTH	50 EAST	MDB&M

**188371**

in Eureka County, Nevada, on the 27TH day of  
April, 2004.

**RECORDER'S STAMP**

Name and mailing address of locator is: White Knight (U.S.), Inc.  
121 Woodland Ave, Suite 140  
Reno, NV 89523

The Claim is approximately 1500 feet long and 600 feet wide, such that 1490 feet are claimed in a S 60° W direction and 10 feet in a N 60° E direction from the point of discovery (monument of location), at which the Notice of Location was posted, together with 300 feet on each side of the monument of location and center line of the Claim. The general course of the lode or vein is from the N 60° E to the S 60° W direction.

The number, location and markings on each corner monument are as follows:

	<u>Location</u>	<u>Markings</u>	<u>Description</u>
No. 1:	Northwest Corner	N.W. Corner COT 111	1½" x 1½" x 4' wood post
No. 2:	Northeast Corner	N.E. Corner COT 111	1½" x 1½" x 4' wood post
No. 3:	Southeast Corner	S.E. Corner COT 111	1½" x 1½" x 4' wood post
No. 4:	Southwest Corner	S.W. Corner COT 111	1½" x 1½" x 4' wood post

As erected on the ground, each corner monument is marked as described above by scribed metal tags.

The work of location consisted of making a claim map as provided in NRS 517.040.

Dated this 25TH day of June, 2004

SIGNATURE OF LOCATOR

By:

Signature

H. H. Tonking, Agent

Nevada - Lode Certificate of Location - NRS. 517.050

**188371**

**BOOK 383 PAGE 484**

**CERTIFICATE OF LOCATION  
LODE MINING CLAIM**

BOOK 383 PAGE 485  
OFFICIAL RECORDS  
RECORDED AT THE REQUEST OF  
White Knight (us)  
2004 JUL 21 PM 1:37

EUREKA COUNTY, NEVADA  
M.N. REBALEATI, RECORDER  
FILE NO. FEES 50.50

**188372**

**TO ALL WHOM IT MAY CONCERN:**

The undersigned hereby certifies that he has caused to be located the  
COT 112 Lode Mining Claim in the following quarter sections(s):

<u>1/4</u>	<u>Section</u>	<u>Township</u>	<u>Range</u>	<u>Meridian</u>
NW	6	22 NORTH	50 EAST	MDB&M
SW	6	22 NORTH	50 EAST	MDB&M

in Eureka County, Nevada, on the 27TH day of  
April, 2004.

**RECORDER'S STAMP**

Name and mailing address of locator is: White Knight (U.S.), Inc.  
121 Woodland Ave, Suite 140  
Reno, NV 89523

The Claim is approximately 1500 feet long and 600 feet wide, such that 10 feet are claimed in a S 60° W direction and 1490 feet in a N 60° E direction from the point of discovery (monument of location), at which the Notice of Location was posted, together with 300 feet on each side of the monument of location and center line of the Claim. The general course of the lode or vein is from the N 60° E to the S 60° W direction.

The number, location and markings on each corner monument are as follows:

	<u>Location</u>	<u>Markings</u>	<u>Description</u>
No. 1:	Northwest Corner	N.W. Corner COT 112	1½" x 1½" x 4' wood post
No. 2:	Northeast Corner	N.E. Corner COT 112	1½" x 1½" x 4' wood post
No. 3:	Southeast Corner	S.E. Corner COT 112	1½" x 1½" x 4' wood post
No. 4:	Southwest Corner	S.W. Corner COT 112	1½" x 1½" x 4' wood post

As erected on the ground, each corner monument is marked as described above by scribed metal tags.

The work of location consisted of making a claim map as provided in NRS 517.040.

Dated this 25TH day of June, 2004

SIGNATURE OF LOCATOR

By: 

Signature

H. H. Tonking, Agent

Nevada - Lode Certificate of Location - NRS. 517.050

**188372**

BOOK 383 PAGE 485



**CERTIFICATE OF LOCATION  
LODE MINING CLAIM**

BOOK **383** PAGE **486**  
OFFICIAL RECORDS  
RECORDED AT THE REQUEST OF  
*White Knight (us)*  
2004 JUL 21 PM 1:37

**TO ALL WHOM IT MAY CONCERN:**

The undersigned hereby certifies that he has caused to be located the  
COT 113 Lode Mining Claim in the following quarter sections(s):

<u>1/4</u>	<u>Section</u>	<u>Township</u>	<u>Range</u>	<u>Meridian</u>
SE	1	22 NORTH	49 EAST	MDB&M
SW	6	22 NORTH	50 EAST	MDB&M

**188373**

in Eureka County, Nevada, on the 27TH day of  
April, 2004.

**RECORDER'S STAMP**

Name and mailing address of locator is: White Knight (U.S.), Inc.  
121 Woodland Ave, Suite 140  
Reno, NV 89523

The Claim is approximately 1500 feet long and 600 feet wide, such that 1490 feet are claimed in a S 60° W direction and 10 feet in a N 60° E direction from the point of discovery (monument of location), at which the Notice of Location was posted, together with 300 feet on each side of the monument of location and center line of the Claim. The general course of the lode or vein is from the N 60° E to the S 60° W direction.

The number, location and markings on each corner monument are as follows:

	<u>Location</u>	<u>Markings</u>	<u>Description</u>
No. 1:	Northwest Corner	N.W. Corner COT 113	1½" x 1½" x 4' wood post
No. 2:	Northeast Corner	N.E. Corner COT 113	1½" x 1½" x 4' wood post
No. 3:	Southeast Corner	S.E. Corner COT 113	1½" x 1½" x 4' wood post
No. 4:	Southwest Corner	S.W. Corner COT 113	1½" x 1½" x 4' wood post

As erected on the ground, each corner monument is marked as described above by scribed metal tags.

The work of location consisted of making a claim map as provided in NRS 517.040.

Dated this 25TH day of June, 2004

SIGNATURE OF LOCATOR

By:

Signature

H. H. Tonking, Agent

Nevada - Lode Certificate of Location - NRS. 517.050

**188373**

**BOOK 383 PAGE 486**

**CERTIFICATE OF LOCATION  
LODE MINING CLAIM**

BOOK **383** PAGE **487**  
OFFICIAL RECORDS  
RECORDED AT THE REQUEST OF  
**White Knight (us)**  
2004 JUL 21 PM 1:37

EUREKA COUNTY, NEVADA  
M.M. REBALEATI, RECORDER  
FILE NO. **188374**  
FEES **20.50**

**TO ALL WHOM IT MAY CONCERN:**

The undersigned hereby certifies that he has caused to be located the  
COT 114 Lode Mining Claim in the following quarter sections(s):

<u>1/4</u>	<u>Section</u>	<u>Township</u>	<u>Range</u>	<u>Meridian</u>
NW	6	22 NORTH	50 EAST	MDB&M
NE	6	22 NORTH	50 EAST	MDB&M
SW	6	22 NORTH	50 EAST	MDB&M
SE	6	22 NORTH	50 EAST	MDB&M

in Eureka County, Nevada, on the 27TH day of  
April, 2004.

**RECORDER'S STAMP**

Name and mailing address of locator is: White Knight (U.S.), Inc.  
121 Woodland Ave, Suite 140  
Reno, NV 89523

The Claim is approximately 1500 feet long and 600 feet wide, such that 10 feet are claimed in a S 60° W direction and 1490 feet in a N 60° E direction from the point of discovery (monument of location), at which the Notice of Location was posted, together with 300 feet on each side of the monument of location and center line of the Claim. The general course of the lode or vein is from the N 60° E to the S 60° W direction.

The number, location and markings on each corner monument are as follows:

	<u>Location</u>	<u>Markings</u>	<u>Description</u>
No. 1:	Northwest Corner	N.W. Corner COT 114	1½" x 1½" x 4' wood post
No. 2:	Northeast Corner	N.E. Corner COT 114	1½" x 1½" x 4' wood post
No. 3:	Southeast Corner	S.E. Corner COT 114	1½" x 1½" x 4' wood post
No. 4:	Southwest Corner	S.W. Corner COT 114	1½" x 1½" x 4' wood post

As erected on the ground, each corner monument is marked as described above by scribed metal tags.

The work of location consisted of making a claim map as provided in NRS 517.040.

Dated this 25TH day of June, 2004

SIGNATURE OF LOCATOR

By: \_\_\_\_\_

Signature

H. H. Tonking, Agent

Nevada - Lode Certificate of Location - NRS. 517.050

**188374**

BOOK **383** PAGE **487**

**CERTIFICATE OF LOCATION  
LODE MINING CLAIM**

BOOK **383** PAGE **488**  
OFFICIAL RECORDS  
RECORDED AT THE REQUEST OF  
*White Knight (us)*  
2004 JUL 21 PM 1:37  
EUREKA COUNTY, NEVADA  
M.H. REBALEATI, RECORDER  
FILE NO. FEES **20.50**

**TO ALL WHOM IT MAY CONCERN:**

The undersigned hereby certifies that he has caused to be located the  
COT 115 Lode Mining Claim in the following quarter sections(s):

<u>1/4</u>	<u>Section</u>	<u>Township</u>	<u>Range</u>	<u>Meridian</u>
<u>SW</u>	<u>6</u>	<u>22 NORTH</u>	<u>50 EAST</u>	<u>MDB&amp;M</u>

**188375**

in Eureka County, Nevada, on the 27TH day of  
April, 2004.

**RECORDER'S STAMP**

Name and mailing address of locator is: White Knight (U.S.), Inc.  
121 Woodland Ave, Suite 140  
Reno, NV 89523

The Claim is approximately 1500 feet long and 600 feet wide, such that 1490 feet are claimed in a S 60° W direction and 10 feet in a N 60° E direction from the point of discovery (monument of location), at which the Notice of Location was posted, together with 300 feet on each side of the monument of location and center line of the Claim. The general course of the lode or vein is from the N 60° E to the S 60° W direction.

The number, location and markings on each corner monument are as follows:

	<u>Location</u>	<u>Markings</u>	<u>Description</u>
No. 1:	Northwest Corner	N.W. Corner COT 115	1½" x 1½" x 4' wood post
No. 2:	Northeast Corner	N.E. Corner COT 115	1½" x 1½" x 4' wood post
No. 3:	Southeast Corner	S.E. Corner COT 115	1½" x 1½" x 4' wood post
No. 4:	Southwest Corner	S.W. Corner COT 115	1½" x 1½" x 4' wood post

As erected on the ground, each corner monument is marked as described above by scribed metal tags.

The work of location consisted of making a claim map as provided in NRS 517.040.

Dated this 25TH day of June, 2004

SIGNATURE OF LOCATOR

By: \_\_\_\_\_

Signature

H. H. Tonking, Agent

Nevada - Lode Certificate of Location - NRS. 517.050

**188375**

**BOOK 383 PAGE 488**

**CERTIFICATE OF LOCATION  
LODE MINING CLAIM**

BOOK 383 PAGE 489  
OFFICIAL RECORDS  
RECORDED AT THE REQUEST OF  
White Knight (us)  
2004 JUL 21 PM 1:37

EUREKA COUNTY, NEVADA  
M.H. REBALEATI, RECORDER  
FILE NO. FEES 20.50

**TO ALL WHOM IT MAY CONCERN:**

The undersigned hereby certifies that he has caused to be located the  
COT 116 Lode Mining Claim in the following quarter sections(s):

<u>1/4</u>	<u>Section</u>	<u>Township</u>	<u>Range</u>	<u>Meridian</u>
SW	6	22 NORTH	50 EAST	MDB&M
SE	6	22 NORTH	50 EAST	MDB&M

**188376**

in Eureka County, Nevada, on the 27TH day of  
April, 2004.

**RECORDER'S STAMP**

Name and mailing address of locator is: White Knight (U.S.), Inc.  
121 Woodland Ave, Suite 140  
Reno, NV 89523

The Claim is approximately 1500 feet long and 600 feet wide, such that 10 feet are claimed in a S 60° W direction and 1490 feet in a N 60° E direction from the point of discovery (monument of location), at which the Notice of Location was posted, together with 300 feet on each side of the monument of location and center line of the Claim. The general course of the lode or vein is from the N 60° E to the S 60° W direction.

The number, location and markings on each corner monument are as follows:

	<u>Location</u>	<u>Markings</u>	<u>Description</u>
No. 1:	Northwest Corner	N.W. Corner COT 116	1½" x 1½" x 4' wood post
No. 2:	Northeast Corner	N.E. Corner COT 116	1½" x 1½" x 4' wood post
No. 3:	Southeast Corner	S.E. Corner COT 116	1½" x 1½" x 4' wood post
No. 4:	Southwest Corner	S.W. Corner COT 116	1½" x 1½" x 4' wood post

As erected on the ground, each corner monument is marked as described above by scribed metal tags.

The work of location consisted of making a claim map as provided in NRS 517.040.

Dated this 25TH day of June, 2004

SIGNATURE OF LOCATOR

By: \_\_\_\_\_

Signature

H. H. Tonking, Agent

Nevada - Lode Certificate of Location - NRS. 517.050

**188376**

BOOK 383 PAGE 489

**CERTIFICATE OF LOCATION  
LODE MINING CLAIM**

**TO ALL WHOM IT MAY CONCERN:**

The undersigned hereby certifies that he has caused to be located the  
COT 117 Lode Mining Claim in the following quarter sections(s):

<u>1/4</u>	<u>Section</u>	<u>Township</u>	<u>Range</u>	<u>Meridian</u>
<u>SW</u>	<u>6</u>	<u>22 NORTH</u>	<u>50 EAST</u>	<u>MDB&amp;M</u>

in Eureka County, Nevada, on the 27TH day of  
April, 2004.

Name and mailing address of locator is: White Knight (U.S.), Inc.  
121 Woodland Ave, Suite 140  
Reno, NV 89523

The Claim is approximately 1500 feet long and 600 feet wide, such that 1490 feet are claimed in a S 60° W direction and 10 feet in a N 60° E direction from the point of discovery (monument of location), at which the Notice of Location was posted, together with 300 feet on each side of the monument of location and center line of the Claim. The general course of the lode or vein is from the N 60° E to the S 60° W direction.

The number, location and markings on each corner monument are as follows:


	<u>Location</u>	<u>Markings</u>	<u>Description</u>
No. 1:	Northwest Corner	N.W. Corner COT 117	1½" x 1½" x 4' wood post
No. 2:	Northeast Corner	N.E. Corner COT 117	1½" x 1½" x 4' wood post
No. 3:	Southeast Corner	S.E. Corner COT 117	1½" x 1½" x 4' wood post
No. 4:	Southwest Corner	S.W. Corner COT 117	1½" x 1½" x 4' wood post

As erected on the ground, each corner monument is marked as described above by scribed metal tags.

The work of location consisted of making a claim map as provided in NRS 517.040.

Dated this 25TH day of June, 2004

SIGNATURE OF LOCATOR

By:   
Signature  
H. H. Tonking, Agent

BOOK 383 PAGE 490  
OFFICIAL RECORDS  
RECORDED AT THE REQUEST OF  
White Knight (us)  
2004 JUL 21 PM 1:37

EUREKA COUNTY, NEVADA  
M.H. REBALEATI, RECORDER  
FILE NO. 188377  
FEES 20.50

RECORDER'S STAMP

**CERTIFICATE OF LOCATION  
LODE MINING CLAIM**

BOOK 383 PAGE 491  
OFFICIAL RECORDS  
RECORDED AT THE REQUEST OF  
White Knight (US)  
2004 JUL 21 PM 1:37

**TO ALL WHOM IT MAY CONCERN:**

The undersigned hereby certifies that he has caused to be located the  
COT 118 Lode Mining Claim in the following quarter sections(s):

EUREKA COUNTY, NEVADA  
M.N. REALEATH, RECORDER  
FILE NO. FEES 20.50

**188378**

<u>1/4</u>	<u>Section</u>	<u>Township</u>	<u>Range</u>	<u>Meridian</u>
SW	6	22 NORTH	50 EAST	MDB&M
SE	6	22 NORTH	50 EAST	MDB&M

in Eureka County, Nevada, on the 27TH day of  
April, 2004.

**RECORDER'S STAMP**

Name and mailing address of locator is: White Knight (U.S.), Inc.  
121 Woodland Ave, Suite 140  
Reno, NV 89523

The Claim is approximately 1500 feet long and 600 feet wide, such that 10 feet are claimed in a S 60° W direction and 1490 feet in a N 60° E direction from the point of discovery (monument of location), at which the Notice of Location was posted, together with 300 feet on each side of the monument of location and center line of the Claim. The general course of the lode or vein is from the N 60° E to the S 60° W direction.

The number, location and markings on each corner monument are as follows:

	<u>Location</u>	<u>Markings</u>	<u>Description</u>
No. 1:	Northwest Corner	N.W. Corner COT 118	1½" x 1½" x 4' wood post
No. 2:	Northeast Corner	N.E. Corner COT 118	1½" x 1½" x 4' wood post
No. 3:	Southeast Corner	S.E. Corner COT 118	1½" x 1½" x 4' wood post
No. 4:	Southwest Corner	S.W. Corner COT 118	1½" x 1½" x 4' wood post

As erected on the ground, each corner monument is marked as described above by scribed metal tags.

The work of location consisted of making a claim map as provided in NRS 517.040.

Dated this 25TH day of June, 2004

SIGNATURE OF LOCATOR

By:

Signature

H. H. Tonking, Agent

Nevada - Lode Certificate of Location - NRS. 517.050

**188378**

BOOK 383 PAGE 491

**CERTIFICATE OF LOCATION  
LODE MINING CLAIM**

BOOK 383 PAGE 492  
OFFICIAL RECORDS  
RECORDED AT THE REQUEST OF  
White Knight (us)  
2004 JUL 21 PM 1:38  
EUREKA COUNTY, NEVADA  
M.H. REBALEATI, RECORDER  
FILE NO. FEES 20.50

**TO ALL WHOM IT MAY CONCERN:**

The undersigned hereby certifies that he has caused to be located the  
COT 119 Lode Mining Claim in the following quarter sections(s):

**188379**

<u>1/4</u>	<u>Section</u>	<u>Township</u>	<u>Range</u>	<u>Meridian</u>
SW	6	22 NORTH	50 EAST	MDB&M
NW	7	22 NORTH	50 EAST	MDB&M

in Eureka County, Nevada, on the 27TH day of  
April, 2004.

**RECORDER'S STAMP**

Name and mailing address of locator is: White Knight (U.S.), Inc.  
121 Woodland Ave, Suite 140  
Reno, NV 89523

The Claim is approximately 1500 feet long and 600 feet wide, such that 1490 feet are claimed in a S 60° W direction and 10 feet in a N 60° E direction from the point of discovery (monument of location), at which the Notice of Location was posted, together with 300 feet on each side of the monument of location and center line of the Claim. The general course of the lode or vein is from the N 60° E to the S 60° W direction.

The number, location and markings on each corner monument are as follows:

	<u>Location</u>	<u>Markings</u>	<u>Description</u>
No. 1:	Northwest Corner	N.W. Corner COT 119	1½" x 1½" x 4' wood post
No. 2:	Northeast Corner	N.E. Corner COT 119	1½" x 1½" x 4' wood post
No. 3:	Southeast Corner	S.E. Corner COT 119	1½" x 1½" x 4' wood post
No. 4:	Southwest Corner	S.W. Corner COT 119	1½" x 1½" x 4' wood post

As erected on the ground, each corner monument is marked as described above by scribed metal tags.

The work of location consisted of making a claim map as provided in NRS 517.040.

Dated this 25TH day of June, 2004

SIGNATURE OF LOCATOR

By: [Signature]  
Signature  
H. H. Tonking, Agent

Nevada - Lode Certificate of Location - NRS. 517.050

**188379**

**BOOK 383 PAGE 492**

**CERTIFICATE OF LOCATION  
LODE MINING CLAIM**

BOOK **383** PAGE **493**  
OFFICIAL RECORDS  
RECORDED AT THE REQUEST OF  
*White Knight (U.S.)*  
2004 JUL 21 PM 1:38

**TO ALL WHOM IT MAY CONCERN:**

The undersigned hereby certifies that he has caused to be located the  
COT 120 Lode Mining Claim in the following quarter sections(s):

EUREKA COUNTY, NEVADA  
M.N. REBALEATI, RECORDER  
FILE NO. FEES **20.50**

**188380**

<u>1/4</u>	<u>Section</u>	<u>Township</u>	<u>Range</u>	<u>Meridian</u>
SW	6	22 NORTH	50 EAST	MDB&M
SE	6	22 NORTH	50 EAST	MDB&M

in Eureka County, Nevada, on the 27TH day of  
April, 2004.

**RECORDER'S STAMP**

Name and mailing address of locator is: White Knight (U.S.), Inc.  
121 Woodland Ave, Suite 140  
Reno, NV 89523

The Claim is approximately 1500 feet long and 600 feet wide, such that 10 feet are claimed in a S 60° W direction and 1490 feet in a N 60° E direction from the point of discovery (monument of location), at which the Notice of Location was posted, together with 300 feet on each side of the monument of location and center line of the Claim. The general course of the lode or vein is from the N 60° E to the S 60° W direction.

The number, location and markings on each corner monument are as follows:

	<u>Location</u>	<u>Markings</u>	<u>Description</u>
No. 1:	Northwest Corner	N.W. Corner COT 120	1½" x 1½" x 4' wood post
No. 2:	Northeast Corner	N.E. Corner COT 120	1½" x 1½" x 4' wood post
No. 3:	Southeast Corner	S.E. Corner COT 120	1½" x 1½" x 4' wood post
No. 4:	Southwest Corner	S.W. Corner COT 120	1½" x 1½" x 4' wood post

As erected on the ground, each corner monument is marked as described above by scribed metal tags.

The work of location consisted of making a claim map as provided in NRS 517.040.

Dated this 25TH day of June, 2004

SIGNATURE OF LOCATOR

By:

Signature

H. H. Tonking, Agent

Nevada - Lode Certificate of Location - NRS. 517.050

**188380**

BOOK **383** PAGE **493**



**CERTIFICATE OF LOCATION  
LODE MINING CLAIM**

BOOK 383 PAGE 494  
OFFICIAL RECORDS  
RECORDED AT THE REQUEST OF  
White Knight (US)  
2004 JUL 21 PM 1:38

EUREKA COUNTY, NEVADA  
M.N. REBALEATI, RECORDER  
FILE NO. FEES 20.50

**TO ALL WHOM IT MAY CONCERN:**

The undersigned hereby certifies that he has caused to be located the  
COT 121 Lode Mining Claim in the following quarter sections(s):

**188381**

<u>1/4</u>	<u>Section</u>	<u>Township</u>	<u>Range</u>	<u>Meridian</u>
NW	36	23 NORTH	49 EAST	MDB&M
SW	36	23 NORTH	49 EAST	MDB&M
NE	35	23 NORTH	49 EAST	MDB&M
SE	35	23 NORTH	49 EAST	MDB&M

in Eureka County, Nevada, on the 26TH day of  
April, 2004.

**RECORDER'S STAMP**

Name and mailing address of locator is: White Knight (U.S.), Inc.  
121 Woodland Ave, Suite 140  
Reno, NV 89523

The Claim is approximately 1500 feet long and 600 feet wide, such that 10 feet are claimed in a S 60° W direction and 1490 feet in a N 60° E direction from the point of discovery (monument of location), at which the Notice of Location was posted, together with 300 feet on each side of the monument of location and center line of the Claim. The general course of the lode or vein is from the N 60° E to the S 60° W direction.

The number, location and markings on each corner monument are as follows:

	<u>Location</u>	<u>Markings</u>	<u>Description</u>
No. 1:	Northwest Corner	N.W. Corner COT 121	1½" x 1½" x 4' wood post
No. 2:	Northeast Corner	N.E. Corner COT 121	1½" x 1½" x 4' wood post
No. 3:	Southeast Corner	S.E. Corner COT 121	1½" x 1½" x 4' wood post
No. 4:	Southwest Corner	S.W. Corner COT 121	1½" x 1½" x 4' wood post

As erected on the ground, each corner monument is marked as described above by scribed metal tags.

The work of location consisted of making a claim map as provided in NRS 517.040.

Dated this 25TH day of June, 2004

SIGNATURE OF LOCATOR

By:

Signature

H. H. Tonking, Agent

Nevada - Lode Certificate of Location - NRS. 517.050

**188381**

BOOK 383 PAGE 494