

RECORDING REQUESTED BY AND RETURN TO:
 NEWMONT MINING CORPORATION
 Attn: Land Department
 P.O. Box 669
 Carlin, NV 89822

BOOK **388** PAGE **1**
 OFFICIAL RECORDS
 RECORDED AT THE REQUEST OF
Newmont Mining Corp
 2004 AUG -2 AM 11:48

EUREKA COUNTY, NEVADA
 M.N. REBALEATI, RECORDER
 FILE NO. FEES **2050**

**CERTIFICATE OF LOCATION
 LODGE MINING CLAIM**

TO ALL WHOM IT MAY CONCERN:

The Undersigned hereby certifies that he, on behalf of
 NEWMONT USA LIMITED, a Delaware corporation, d/b/a
 NEWMONT MINING CORPORATION, has caused to be located
 the **HAY 256** lode mining claim in the following quarter
 section(s):

<u>Quarter</u>	<u>Section</u>	<u>Township</u>	<u>Range</u>	<u>Meridian</u>
NE	02	21N	51E	MDM
SE	02	21N	51E	MDM

in an unknown mining district, Eureka County, Nevada, on this 22nd day of May, 2004.

The name and mailing address of the locator is:

NEWMONT USA LIMITED, d/b/a NEWMONT MINING CORPORATION
 P.O. Box 669, Carlin, Nevada 89822

The claim is approximately 1500 feet long and 600 feet wide, such that 10 feet are claimed in a easterly direction and 1490 feet in a westerly direction from the point of discovery (monument of location), at which the Notice of Location was posted, together with 300 feet on each side of the monument of location and center line of the claim. The general course of the lode or vein is from the easterly to the westerly direction.

The number, location and markings on each corner monument are as follows:

<u>Location</u>	<u>Markings</u>	<u>Description</u>
No. 1: Northeast Corner	NE Corner HAY 256	2" X 2" X 4' wood post
No. 2: Southeast Corner	SE Corner HAY 256	2" X 2" X 4' wood post
No. 3: Southwest Corner	SW Corner HAY 256	2" X 2" X 4' wood post
No. 4: Northwest Corner	NW Corner HAY 256	2" X 2" X 4' wood post

As erected on the ground, each corner monument is marked as described above by a scribed metal tag. The work of location consisted of making a claim map as provided in N.R.S. 517.040 which map is recorded herewith.

SIGNATURE OF LOCATOR:

NEWMONT USA LIMITED, d/b/a NEWMONT MINING CORPORATION

By:

Richard J. Moorhead
 Richard J. Moorhead, Agent

190115

BOOK **388** PAGE **001**

190115

RECORDING REQUESTED BY AND RETURN TO:
 NEWMONT MINING CORPORATION
 Attn: Land Department
 P.O. Box 669
 Carlin, NV 89822

BOOK 388 PAGE 2
 OFFICIAL RECORDS
 RECORDED AT THE REQUEST OF
Newmont Mining Corp
 2004 AUG -2 AM 11:48
 EUREKA COUNTY, NEVADA
 M.R. REDLEATH, RECORDER
 FILE NO. FEES 20.50
190116

CERTIFICATE OF LOCATION
 LODE MINING CLAIM

TO ALL WHOM IT MAY CONCERN:

The Undersigned hereby certifies that he, on behalf of
 NEWMONT USA LIMITED, a Delaware corporation, d/b/a
 NEWMONT MINING CORPORATION, has caused to be located
 the **HAY 257** lode mining claim in the following quarter
 section(s):

<u>Quarter</u>	<u>Section</u>	<u>Township</u>	<u>Range</u>	<u>Meridian</u>
NW	01	21N	51E	MDM
SW	01	21N	51E	MDM
SE	02	21N	51E	MDM
NE	02	21N	51E	MDM

in an unknown mining district, Eureka County, Nevada, on this 22nd day of May, 2004.

The name and mailing address of the locator is:

NEWMONT USA LIMITED, d/b/a NEWMONT MINING CORPORATION
 P.O. Box 669, Carlin, Nevada 89822

The claim is approximately 1500 feet long and 600 feet wide, such that 1490 feet are claimed in a easterly direction and 10 feet in a westerly direction from the point of discovery (monument of location), at which the Notice of Location was posted, together with 300 feet on each side of the monument of location and center line of the claim. The general course of the lode or vein is from the easterly to the westerly direction.

The number, location and markings on each corner monument are as follows:

<u>Location</u>	<u>Markings</u>	<u>Description</u>
No. 1: Northeast Corner	NE Corner HAY 257	2" X 2" X 4' wood post
No. 2: Southeast Corner	SE Corner HAY 257	2" X 2" X 4' wood post
No. 3: Southwest Corner	SW Corner HAY 257	2" X 2" X 4' wood post
No. 4: Northwest Corner	NW Corner HAY 257	2" X 2" X 4' wood post

As erected on the ground, each corner monument is marked as described above by a scribed metal tag. The work of location consisted of making a claim map as provided in N.R.S. 517.040 which map is recorded herewith.

SIGNATURE OF LOCATOR:

NEWMONT USA LIMITED, d/b/a NEWMONT MINING CORPORATION

By: Richard J. Moorhead
 Richard J. Moorhead, Agent

190116

RECORDING REQUESTED BY AND RETURN TO:
 NEWMONT MINING CORPORATION
 Attn: Land Department
 P.O. Box 669
 Carlin, NV 89822

BOOK 388 PAGE 3
 OFFICIAL RECORDS
 RECORDED AT THE REQUEST OF
Newmont Mining Corp
 2004 AUG -2 AM 11:48
 EUREKA COUNTY, NEVADA
 MIN. REDEVELOPMENT RECORDER
 FILE NO. 190117
 FEES 2050

CERTIFICATE OF LOCATION
 LODE MINING CLAIM

TO ALL WHOM IT MAY CONCERN:

The Undersigned hereby certifies that he, on behalf of
 NEWMONT USA LIMITED, a Delaware corporation, d/b/a
 NEWMONT MINING CORPORATION, has caused to be located
 the HAY 258 lode mining claim in the following quarter
 section(s):

<u>Quarter</u>	<u>Section</u>	<u>Township</u>	<u>Range</u>	<u>Meridian</u>
SE	02	21N	51E	MDM

in an unknown mining district, Eureka County, Nevada, on this 22nd day of May, 2004.

The name and mailing address of the locator is:
 NEWMONT USA LIMITED, d/b/a NEWMONT MINING CORPORATION
 P.O. Box 669, Carlin, Nevada 89822

The claim is approximately 1500 feet long and 600 feet wide, such that 10 feet are claimed in a easterly direction and 1490 feet in a westerly direction from the point of discovery (monument of location), at which the Notice of Location was posted, together with 300 feet on each side of the monument of location and center line of the claim. The general course of the lode or vein is from the easterly to the westerly direction.

The number, location and markings on each corner monument are as follows:

<u>Location</u>	<u>Markings</u>	<u>Description</u>
No. 1: Northeast Corner	NE Corner <u>HAY 258</u>	2" X 2" X 4' wood post
No. 2: Southeast Corner	SE Corner <u>HAY 258</u>	2" X 2" X 4' wood post
No. 3: Southwest Corner	SW Corner <u>HAY 258</u>	2" X 2" X 4' wood post
No. 4: Northwest Corner	NW Corner <u>HAY 258</u>	2" X 2" X 4' wood post

As erected on the ground, each corner monument is marked as described above by a scribed metal tag. The work of location consisted of making a claim map as provided in N.R.S. 517.040 which map is recorded herewith.

SIGNATURE OF LOCATOR:
 NEWMONT USA LIMITED, d/b/a NEWMONT MINING CORPORATION

By: Richard J. Moorhead
 Richard J. Moorhead, Agent

190117

BOOK 388 PAGE 003

RECORDING REQUESTED BY AND RETURN TO:
 NEWMONT MINING CORPORATION
 Attn: Land Department
 P.O. Box 669
 Carlin, NV 89822

BOOK 388 PAGE 4
 OFFICIAL RECORDS
 RECORDED AT THE REQUEST OF
Newmont Mining Corp
 2004 AUG -2 AM 11:48

EUREKA COUNTY, NEVADA
 MIN. REDEVELOPMENT RECORDER
 FILE NO. FEES

2050

190118

CERTIFICATE OF LOCATION
 LODE MINING CLAIM

TO ALL WHOM IT MAY CONCERN:

The Undersigned hereby certifies that he, on behalf of
 NEWMONT USA LIMITED, a Delaware corporation, d/b/a
 NEWMONT MINING CORPORATION, has caused to be located
 the **HAY 259** lode mining claim in the following quarter
 section(s):

<u>Quarter</u>	<u>Section</u>	<u>Township</u>	<u>Range</u>	<u>Meridian</u>
SW	01	21N	51E	MDM
SE	02	21N	51E	MDM

in an unknown mining district, Eureka County, Nevada, on this 22nd day of May, 2004.

The name and mailing address of the locator is:

NEWMONT USA LIMITED, d/b/a NEWMONT MINING CORPORATION
 P.O. Box 669, Carlin, Nevada 89822

The claim is approximately 1500 feet long and 600 feet wide, such that 1490 feet are claimed in a easterly direction and 10 feet in a westerly direction from the point of discovery (monument of location), at which the Notice of Location was posted, together with 300 feet on each side of the monument of location and center line of the claim. The general course of the lode or vein is from the easterly to the westerly direction.

The number, location and markings on each corner monument are as follows:

<u>Location</u>	<u>Markings</u>	<u>Description</u>
No. 1: Northeast Corner	NE Corner HAY 259	2" X 2" X 4' wood post
No. 2: Southeast Corner	SE Corner HAY 259	2" X 2" X 4' wood post
No. 3: Southwest Corner	SW Corner HAY 259	2" X 2" X 4' wood post
No. 4: Northwest Corner	NW Corner HAY 259	2" X 2" X 4' wood post

As erected on the ground, each corner monument is marked as described above by a scribed metal tag. The work of location consisted of making a claim map as provided in N.R.S. 517.040 which map is recorded herewith.

SIGNATURE OF LOCATOR:

NEWMONT USA LIMITED, d/b/a NEWMONT MINING CORPORATION

By: 

Richard J. Moorhead, Agent

190118

BOOK 388 PAGE 004

RECORDING REQUESTED BY AND RETURN TO:
 NEWMONT MINING CORPORATION
 Attn: Land Department
 P.O. Box 669
 Carlin, NV 89822

BOOK 388 PAGE 5
 OFFICIAL RECORDS
 RECORDED AT THE REQUEST OF
Newmont Mining Corp
 2004 AUG -2 AM 11:48
 EUREKA COUNTY, NEVADA
 MIN. REBATE RECORDER
 FILE NO. FEES 2050
190119

CERTIFICATE OF LOCATION
 LODE MINING CLAIM

TO ALL WHOM IT MAY CONCERN:

The Undersigned hereby certifies that he, on behalf of
 NEWMONT USA LIMITED, a Delaware corporation, d/b/a
 NEWMONT MINING CORPORATION, has caused to be located
 the **HAY 260** lode mining claim in the following quarter
 section(s):

<u>Quarter</u>	<u>Section</u>	<u>Township</u>	<u>Range</u>	<u>Meridian</u>
SE	02	21N	51E	MDM

in an unknown mining district, Eureka County, Nevada, on this 22nd day of May, 2004.

The name and mailing address of the locator is:

NEWMONT USA LIMITED, d/b/a NEWMONT MINING CORPORATION
 P.O. Box 669, Carlin, Nevada 89822

The claim is approximately 1500 feet long and 600 feet wide, such that 10 feet are claimed in a easterly direction and 1490 feet in a westerly direction from the point of discovery (monument of location), at which the Notice of Location was posted, together with 300 feet on each side of the monument of location and center line of the claim. The general course of the lode or vein is from the easterly to the westerly direction.

The number, location and markings on each corner monument are as follows:

<u>Location</u>	<u>Markings</u>	<u>Description</u>
No. 1: Northeast Corner	NE Corner HAY 260	2" X 2" X 4' wood post
No. 2: Southeast Corner	SE Corner HAY 260	2" X 2" X 4' wood post
No. 3: Southwest Corner	SW Corner HAY 260	2" X 2" X 4' wood post
No. 4: Northwest Corner	NW Corner HAY 260	2" X 2" X 4' wood post

As erected on the ground, each corner monument is marked as described above by a scribed metal tag. The work of location consisted of making a claim map as provided in N.R.S. 517.040 which map is recorded herewith.

SIGNATURE OF LOCATOR:

NEWMONT USA LIMITED, d/b/a NEWMONT MINING CORPORATION

By:

Richard J. Moorhead
 Richard J. Moorhead, Agent

190119

RECORDING REQUESTED BY AND RETURN TO:
 NEWMONT MINING CORPORATION
 Attn: Land Department
 P.O. Box 669
 Carlin, NV 89822

BOOK 388 PAGE 6
 OFFICIAL RECORDS
 RECORDED AT THE REQUEST OF
Newmont Mining Corp
 2004 AUG -2 AM 11:48

EUREKA COUNTY, NEVADA
 M.M. REBALEATI, RECORDER
 FILE NO. FEES 20.50

190120

CERTIFICATE OF LOCATION
 LODGE MINING CLAIM

TO ALL WHOM IT MAY CONCERN:

The Undersigned hereby certifies that he, on behalf of
 NEWMONT USA LIMITED, a Delaware corporation, d/b/a
 NEWMONT MINING CORPORATION, has caused to be located
 the **HAY 261** lode mining claim in the following quarter
 section(s):

<u>Quarter</u>	<u>Section</u>	<u>Township</u>	<u>Range</u>	<u>Meridian</u>
SW	01	21N	51E	MDM
SE	02	21N	51E	MDM

in an unknown mining district, Eureka County, Nevada, on this 22nd day of May, 2004.

The name and mailing address of the locator is:
 NEWMONT USA LIMITED, d/b/a NEWMONT MINING CORPORATION
 P.O. Box 669, Carlin, Nevada 89822

The claim is approximately 1500 feet long and 600 feet wide, such that 1490 feet are claimed in a easterly direction and 10 feet in a westerly direction from the point of discovery (monument of location), at which the Notice of Location was posted, together with 300 feet on each side of the monument of location and center line of the claim. The general course of the lode or vein is from the easterly to the westerly direction.

The number, location and markings on each corner monument are as follows:

<u>Location</u>	<u>Markings</u>	<u>Description</u>
No. 1: Northeast Corner	NE Corner HAY 261	2" X 2" X 4' wood post
No. 2: Southeast Corner	SE Corner HAY 261	2" X 2" X 4' wood post
No. 3: Southwest Corner	SW Corner HAY 261	2" X 2" X 4' wood post
No. 4: Northwest Corner	NW Corner HAY 261	2" X 2" X 4' wood post

As erected on the ground, each corner monument is marked as described above by a scribed metal tag. The work of location consisted of making a claim map as provided in N.R.S. 517.040 which map is recorded herewith.

SIGNATURE OF LOCATOR:
 NEWMONT USA LIMITED, d/b/a NEWMONT MINING CORPORATION

By: Richard J. Moorhead
 Richard J. Moorhead, Agent

190120

RECORDING REQUESTED BY AND RETURN TO:
 NEWMONT MINING CORPORATION
 Attn: Land Department
 P.O. Box 669
 Carlin, NV 89822

BOOK 388 PAGE 7
 OFFICIAL RECORDS
 RECORDED AT THE REQUEST OF
Newmont Mining Corp
 2004 AUG -2 AM 11:49

EUREKA COUNTY, NEVADA
 M.N. REBAL EATL. RECORDER
 FILE NO. FEES

190121

20.50

**CERTIFICATE OF LOCATION
 LODE MINING CLAIM**

TO ALL WHOM IT MAY CONCERN:

The Undersigned hereby certifies that he, on behalf of
 NEWMONT USA LIMITED, a Delaware corporation, d/b/a
 NEWMONT MINING CORPORATION, has caused to be located
 the **HAY 262** lode mining claim in the following quarter
 section(s):

<u>Quarter</u>	<u>Section</u>	<u>Township</u>	<u>Range</u>	<u>Meridian</u>
SE	02	21N	51E	MDM

in an unknown mining district, Eureka County, Nevada, on this 22nd day of May, 2004.

The name and mailing address of the locator is:
 NEWMONT USA LIMITED, d/b/a NEWMONT MINING CORPORATION
 P.O. Box 669, Carlin, Nevada 89822

The claim is approximately 1500 feet long and 600 feet wide, such that 10 feet are claimed in a easterly direction and 1490 feet in a westerly direction from the point of discovery (monument of location), at which the Notice of Location was posted, together with 300 feet on each side of the monument of location and center line of the claim. The general course of the lode or vein is from the easterly to the westerly direction.

The number, location and markings on each corner monument are as follows:

<u>Location</u>	<u>Markings</u>	<u>Description</u>
No. 1: Northeast Corner	NE Corner HAY 262	2" X 2" X 4' wood post
No. 2: Southeast Corner	SE Corner HAY 262	2" X 2" X 4' wood post
No. 3: Southwest Corner	SW Corner HAY 262	2" X 2" X 4' wood post
No. 4: Northwest Corner	NW Corner HAY 262	2" X 2" X 4' wood post

As erected on the ground, each corner monument is marked as described above by a scribed metal tag. The work of location consisted of making a claim map as provided in N.R.S. 517.040 which map is recorded herewith.

SIGNATURE OF LOCATOR:
 NEWMONT USA LIMITED, d/b/a NEWMONT MINING CORPORATION

By: Richard J. Moorhead
 Richard J. Moorhead, Agent

190121

RECORDING REQUESTED BY AND RETURN TO:
 NEWMONT MINING CORPORATION
 Attn: Land Department
 P.O. Box 669
 Carlin, NV 89822

BOOK 388 PAGE 8
 OFFICIAL RECORDS
 RECORDED AT THE REQUEST OF
Newmont Mining Corp
 2004 AUG -2 AM 11:49

EUREKA COUNTY, NEVADA
 M.C. REBALEATI, RECORDER
 FILE NO. FEES 20.50

**CERTIFICATE OF LOCATION
 LODE MINING CLAIM**

TO ALL WHOM IT MAY CONCERN:

The Undersigned hereby certifies that he, on behalf of
 NEWMONT USA LIMITED, a Delaware corporation, d/b/a
 NEWMONT MINING CORPORATION, has caused to be located
 the **HAY 263** lode mining claim in the following quarter
 section(s):

<u>Quarter</u>	<u>Section</u>	<u>Township</u>	<u>Range</u>	<u>Meridian</u>
SW	01	21N	51E	MDM
SE	02	21N	51E	MDM

in an unknown mining district, Eureka County, Nevada, on this 22nd day of May, 2004.

The name and mailing address of the locator is:

NEWMONT USA LIMITED, d/b/a NEWMONT MINING CORPORATION
 P.O. Box 669, Carlin, Nevada 89822

The claim is approximately 1500 feet long and 600 feet wide, such that 1490 feet are claimed in a easterly direction and 10 feet in a westerly direction from the point of discovery (monument of location), at which the Notice of Location was posted, together with 300 feet on each side of the monument of location and center line of the claim. The general course of the lode or vein is from the easterly to the westerly direction.

The number, location and markings on each corner monument are as follows:

<u>Location</u>	<u>Markings</u>	<u>Description</u>
No. 1: Northeast Corner	NE Corner HAY 263	2" X 2" X 4' wood post
No. 2: Southeast Corner	SE Corner HAY 263	2" X 2" X 4' wood post
No. 3: Southwest Corner	SW Corner HAY 263	2" X 2" X 4' wood post
No. 4: Northwest Corner	NW Corner HAY 263	2" X 2" X 4' wood post

As erected on the ground, each corner monument is marked as described above by a scribed metal tag. The work of location consisted of making a claim map as provided in N.R.S. 517.040 which map is recorded herewith.

SIGNATURE OF LOCATOR:

NEWMONT USA LIMITED, d/b/a NEWMONT MINING CORPORATION

By: 

Richard J. Moorhead, Agent

190122

BOOK 388 PAGE 008

RECORDING REQUESTED BY AND RETURN TO:
 NEWMONT MINING CORPORATION
 Attn: Land Department
 P.O. Box 669
 Carlin, NV 89822

BOOK 388 PAGE 9
 OFFICIAL RECORDS
 RECORDED AT THE REQUEST OF
Newmont Mining Corp
 2004 AUG -2 AM 11:49

EUREKA COUNTY, NEVADA
 MIN. REG. & EATL. RECORDER
 FILE NO. **190123** FEES **20.50**

CERTIFICATE OF LOCATION
 LODE MINING CLAIM

TO ALL WHOM IT MAY CONCERN:

The Undersigned hereby certifies that he, on behalf of
 NEWMONT USA LIMITED, a Delaware corporation, d/b/a
 NEWMONT MINING CORPORATION, has caused to be located
 the HAY 264 lode mining claim in the following quarter
 section(s):

<u>Quarter</u>	<u>Section</u>	<u>Township</u>	<u>Range</u>	<u>Meridian</u>
SE	02	21N	51E	MDM
NE	11	21N	51E	MDM

in an unknown mining district, Eureka County, Nevada, on this 22nd day of May, 2004.

The name and mailing address of the locator is:

NEWMONT USA LIMITED, d/b/a NEWMONT MINING CORPORATION
 P.O. Box 669, Carlin, Nevada 89822

The claim is approximately 1500 feet long and 600 feet wide, such that 10 feet are claimed in a easterly direction and 1490 feet in a westerly direction from the point of discovery (monument of location), at which the Notice of Location was posted, together with 300 feet on each side of the monument of location and center line of the claim. The general course of the lode or vein is from the easterly to the westerly direction.

The number, location and markings on each corner monument are as follows:

<u>Location</u>	<u>Markings</u>	<u>Description</u>
No. 1: Northeast Corner	NE Corner <u>HAY 264</u>	2" X 2" X 4' wood post
No. 2: Southeast Corner	SE Corner <u>HAY 264</u>	2" X 2" X 4' wood post
No. 3: Southwest Corner	SW Corner <u>HAY 264</u>	2" X 2" X 4' wood post
No. 4: Northwest Corner	NW Corner <u>HAY 264</u>	2" X 2" X 4' wood post

As erected on the ground, each corner monument is marked as described above by a scribed metal tag. The work of location consisted of making a claim map as provided in N.R.S. 517.040 which map is recorded herewith.

SIGNATURE OF LOCATOR:

NEWMONT USA LIMITED, d/b/a NEWMONT MINING CORPORATION

By: Richard J. Moorhead
 Richard J. Moorhead, Agent

190123

RECORDING REQUESTED BY AND RETURN TO:
 NEWMONT MINING CORPORATION
 Attn: Land Department
 P.O. Box 669
 Carlin, NV 89822

BOOK 388 PAGE 10
 OFFICIAL RECORDS
 RECORDED AT THE REQUEST OF
Newmont Mining Corp
 2004 AUG -2 AM 11:49

EUREKA COUNTY, NEVADA
 MIN. REBAL. ETL. RECORDER
 FILE NO. FEES 20.50

**CERTIFICATE OF LOCATION
 LODE MINING CLAIM**

TO ALL WHOM IT MAY CONCERN:

The Undersigned hereby certifies that he, on behalf of
 NEWMONT USA LIMITED, a Delaware corporation, d/b/a
 NEWMONT MINING CORPORATION, has caused to be located
 the **HAY 265** lode mining claim in the following quarter
 section(s):

<u>Quarter</u>	<u>Section</u>	<u>Township</u>	<u>Range</u>	<u>Meridian</u>
SW	01	21N	51E	MDM
NW	12	21N	51E	MDM
NE	11	21N	51E	MDM
SE	02	21N	51E	MDM

in an unknown mining district, Eureka County, Nevada, on this 22nd day of May, 2004.

The name and mailing address of the locator is:

NEWMONT USA LIMITED, d/b/a NEWMONT MINING CORPORATION
 P.O. Box 669, Carlin, Nevada 89822

The claim is approximately 1500 feet long and 600 feet wide, such that 1490 feet are claimed in a easterly direction and 10 feet in a westerly direction from the point of discovery (monument of location), at which the Notice of Location was posted, together with 300 feet on each side of the monument of location and center line of the claim. The general course of the lode or vein is from the easterly to the westerly direction.

The number, location and markings on each corner monument are as follows:

<u>Location</u>	<u>Markings</u>	<u>Description</u>
No. 1: Northeast Corner	NE Corner HAY 265	2" X 2" X 4' wood post
No. 2: Southeast Corner	SE Corner HAY 265	2" X 2" X 4' wood post
No. 3: Southwest Corner	SW Corner HAY 265	2" X 2" X 4' wood post
No. 4: Northwest Corner	NW Corner HAY 265	2" X 2" X 4' wood post

As erected on the ground, each corner monument is marked as described above by a scribed metal tag. The work of location consisted of making a claim map as provided in N.R.S. 517.040 which map is recorded herewith.

SIGNATURE OF LOCATOR:

NEWMONT USA LIMITED, d/b/a NEWMONT MINING CORPORATION

By: 
 Richard J. Moorhead, Agent

190124

RECORDING REQUESTED BY AND RETURN TO:
 NEWMONT MINING CORPORATION
 Attn: Land Department
 P.O. Box 669
 Carlin, NV 89822

BOOK 388 PAGE 11
 OFFICIAL RECORDS
 RECORDED AT THE REQUEST OF
Newmont Mining Corp
 2004 AUG -2 AM 11:49

EUREKA COUNTY, NEVADA
 M.N. REGALZATI, RECORDER
 FILE NO. FEES 20.50

**CERTIFICATE OF LOCATION
 LODGE MINING CLAIM**

TO ALL WHOM IT MAY CONCERN:

The Undersigned hereby certifies that he, on behalf of
 NEWMONT USA LIMITED, a Delaware corporation, d/b/a
 NEWMONT MINING CORPORATION, has caused to be located
 the **HAY 266** lode mining claim in the following quarter
 section(s):

<u>Quarter</u>	<u>Section</u>	<u>Township</u>	<u>Range</u>	<u>Meridian</u>
NE	11	21N	51E	MDM
NW	11	21N	51E	MDM

in an unknown mining district, Eureka County, Nevada, on this 22nd day of May, 2004.

The name and mailing address of the locator is:

NEWMONT USA LIMITED, d/b/a NEWMONT MINING CORPORATION
 P.O. Box 669, Carlin, Nevada 89822

The claim is approximately 1500 feet long and 600 feet wide, such that 10 feet are claimed in a easterly direction and 1490 feet in a westerly direction from the point of discovery (monument of location), at which the Notice of Location was posted, together with 300 feet on each side of the monument of location and center line of the claim. The general course of the lode or vein is from the easterly to the westerly direction.

The number, location and markings on each corner monument are as follows:

<u>Location</u>	<u>Markings</u>	<u>Description</u>
No. 1: Northeast Corner	NE Corner HAY 266	2" X 2" X 4' wood post
No. 2: Southeast Corner	SE Corner HAY 266	2" X 2" X 4' wood post
No. 3: Southwest Corner	SW Corner HAY 266	2" X 2" X 4' wood post
No. 4: Northwest Corner	NW Corner HAY 266	2" X 2" X 4' wood post

As erected on the ground, each corner monument is marked as described above by a scribed metal tag. The work of location consisted of making a claim map as provided in N.R.S. 517.040 which map is recorded herewith.

SIGNATURE OF LOCATOR:

NEWMONT USA LIMITED, d/b/a NEWMONT MINING CORPORATION

By:

Richard J. Moorhead
 Richard J. Moorhead, Agent

190125

RECORDING REQUESTED BY AND RETURN TO:
 NEWMONT MINING CORPORATION
 Attn: Land Department
 P.O. Box 669
 Carlin, NV 89822

BOOK 388 PAGE 12
 OFFICIAL RECORDS
 RECORDED AT THE REQUEST OF
 Newmont Mining Corp
 2004 AUG -2 AM 11:49

EUREKA COUNTY, NEVADA
 M.N. REBAL EATL RECORDER
 FILE NO. FEES 2050

CERTIFICATE OF LOCATION
 LODGE MINING CLAIM

TO ALL WHOM IT MAY CONCERN:

The Undersigned hereby certifies that he, on behalf of
 NEWMONT USA LIMITED, a Delaware corporation, d/b/a
 NEWMONT MINING CORPORATION, has caused to be located
 the HAY 267 lode mining claim in the following quarter
 section(s):

<u>Quarter</u>	<u>Section</u>	<u>Township</u>	<u>Range</u>	<u>Meridian</u>
NW	12	21N	51E	MDM
NE	11	21N	51E	MDM

in an unknown mining district, Eureka County, Nevada, on this 22nd day of May, 2004.

The name and mailing address of the locator is:
 NEWMONT USA LIMITED, d/b/a NEWMONT MINING CORPORATION
 P.O. Box 669, Carlin, Nevada 89822

The claim is approximately 1500 feet long and 600 feet wide, such that 1490 feet are claimed in a
easterly direction and 10 feet in a westerly direction from the point of discovery (monument of location),
 at which the Notice of Location was posted, together with 300 feet on each side of the monument of
 location and center line of the claim. The general course of the lode or vein is from the easterly to the
westerly direction.

The number, location and markings on each corner monument are as follows:

<u>Location</u>	<u>Markings</u>	<u>Description</u>
No. 1: Northeast Corner	NE Corner <u>HAY 267</u>	2" X 2" X 4' wood post
No. 2: Southeast Corner	SE Corner <u>HAY 267</u>	2" X 2" X 4' wood post
No. 3: Southwest Corner	SW Corner <u>HAY 267</u>	2" X 2" X 4' wood post
No. 4: Northwest Corner	NW Corner <u>HAY 267</u>	2" X 2" X 4' wood post

As erected on the ground, each corner monument is marked as described above by a scribed metal tag.
 The work of location consisted of making a claim map as provided in N.R.S. 517.040 which map is
 recorded herewith.

SIGNATURE OF LOCATOR:
 NEWMONT USA LIMITED, d/b/a NEWMONT MINING CORPORATION

By: Richard J. Moorhead
 Richard J. Moorhead, Agent

190126

RECORDING REQUESTED BY AND RETURN TO:
 NEWMONT MINING CORPORATION
 Attn: Land Department
 P.O. Box 669
 Carlin, NV 89822

BOOK 388 PAGE 13
 OFFICIAL RECORDS
 RECORDED AT THE REQUEST OF
Newmont Mining Corp
 2004 AUG -2 AM 11:49

EUREKA COUNTY, NEVADA
 M.N. REG. & L. RECORDER
 FILE NO. FEES 2050

**CERTIFICATE OF LOCATION
 LODE MINING CLAIM**

TO ALL WHOM IT MAY CONCERN:

The Undersigned hereby certifies that he, on behalf of
 NEWMONT USA LIMITED, a Delaware corporation, d/b/a
 NEWMONT MINING CORPORATION, has caused to be located
 the **HAY 268** lode mining claim in the following quarter
 section(s):

<u>Quarter</u>	<u>Section</u>	<u>Township</u>	<u>Range</u>	<u>Meridian</u>
NW	25	22N	51E	MDM

in an unknown mining district, Eureka County, Nevada, on this 19th day of May, 2004.

The name and mailing address of the locator is:

NEWMONT USA LIMITED, d/b/a NEWMONT MINING CORPORATION
 P.O. Box 669, Carlin, Nevada 89822

The claim is approximately 1500 feet long and 600 feet wide, such that 10 feet are claimed in a easterly direction and 1490 feet in a westerly direction from the point of discovery (monument of location), at which the Notice of Location was posted, together with 300 feet on each side of the monument of location and center line of the claim. The general course of the lode or vein is from the easterly to the westerly direction.

The number, location and markings on each corner monument are as follows:

<u>Location</u>	<u>Markings</u>	<u>Description</u>
No. 1: Northeast Corner	NE Corner HAY 268	2" X 2" X 4' wood post
No. 2: Southeast Corner	SE Corner HAY 268	2" X 2" X 4' wood post
No. 3: Southwest Corner	SW Corner HAY 268	2" X 2" X 4' wood post
No. 4: Northwest Corner	NW Corner HAY 268	2" X 2" X 4' wood post

As erected on the ground, each corner monument is marked as described above by a scribed metal tag. The work of location consisted of making a claim map as provided in N.R.S. 517.040 which map is recorded herewith.

SIGNATURE OF LOCATOR:

NEWMONT USA LIMITED, d/b/a NEWMONT MINING CORPORATION

By: 

Richard J. Moorhead, Agent

190127

RECORDING REQUESTED BY AND RETURN TO:
 NEWMONT MINING CORPORATION
 Attn: Land Department
 P.O. Box 669
 Carlin, NV 89822

BOOK 388 PAGE 14
 OFFICIAL RECORDS
 RECORDED AT THE REQUEST OF
Newmont Mining Corp
 2004 AUG -2 AM 11:49

EUREKA COUNTY, NEVADA
 M.N. REG. LEAD. RECORDER
 FILE NO. FEES 2050

CERTIFICATE OF LOCATION
 LODE MINING CLAIM

190128

TO ALL WHOM IT MAY CONCERN:

The Undersigned hereby certifies that he, on behalf of
 NEWMONT USA LIMITED, a Delaware corporation, d/b/a
 NEWMONT MINING CORPORATION, has caused to be located
 the HAY 269 lode mining claim in the following quarter
 section(s):

<u>Quarter</u>	<u>Section</u>	<u>Township</u>	<u>Range</u>	<u>Meridian</u>
NE	25	22N	51E	MDM
NW	25	22N	51E	MDM

in an unknown mining district, Eureka County, Nevada, on this 19th day of May, 2004.

The name and mailing address of the locator is:
 NEWMONT USA LIMITED, d/b/a NEWMONT MINING CORPORATION
 P.O. Box 669, Carlin, Nevada 89822

The claim is approximately 1500 feet long and 600 feet wide, such that 1490 feet are claimed in a easterly direction and 10 feet in a westerly direction from the point of discovery (monument of location), at which the Notice of Location was posted, together with 300 feet on each side of the monument of location and center line of the claim. The general course of the lode or vein is from the easterly to the westerly direction.

The number, location and markings on each corner monument are as follows:

<u>Location</u>	<u>Markings</u>	<u>Description</u>
No. 1: Northeast Corner	NE Corner <u>HAY 269</u>	2" X 2" X 4' wood post
No. 2: Southeast Corner	SE Corner <u>HAY 269</u>	2" X 2" X 4' wood post
No. 3: Southwest Corner	SW Corner <u>HAY 269</u>	2" X 2" X 4' wood post
No. 4: Northwest Corner	NW Corner <u>HAY 269</u>	2" X 2" X 4' wood post

As erected on the ground, each corner monument is marked as described above by a scribed metal tag. The work of location consisted of making a claim map as provided in N.R.S. 517.040 which map is recorded herewith.

SIGNATURE OF LOCATOR:
 NEWMONT USA LIMITED, d/b/a NEWMONT MINING CORPORATION

By: Richard J. Moorhead
 Richard J. Moorhead, Agent

190128

RECORDING REQUESTED BY AND RETURN TO:
 NEWMONT MINING CORPORATION
 Attn: Land Department
 P.O. Box 669
 Carlin, NV 89822

BOOK 388 PAGE 15
 OFFICIAL RECORDS
 RECORDED AT THE REQUEST OF
Newmont Mining Corp
 2004 AUG -2 AM 11:49

EUREKA COUNTY, NEVADA
 M.M. REDA LEAH RECORDER
 FILE NO. FEES 2050

190129

**CERTIFICATE OF LOCATION
 LODE MINING CLAIM**

TO ALL WHOM IT MAY CONCERN:

The Undersigned hereby certifies that he, on behalf of
 NEWMONT USA LIMITED, a Delaware corporation, d/b/a
 NEWMONT MINING CORPORATION, has caused to be located
 the **HAY 270** lode mining claim in the following quarter
 section(s):

<u>Quarter</u>	<u>Section</u>	<u>Township</u>	<u>Range</u>	<u>Meridian</u>
NW	25	22N	51E	MDM

in an unknown mining district, Eureka County, Nevada, on this 19th day of May, 2004.

The name and mailing address of the locator is:
 NEWMONT USA LIMITED, d/b/a NEWMONT MINING CORPORATION
 P.O. Box 669, Carlin, Nevada 89822

The claim is approximately 1500 feet long and 600 feet wide, such that 10 feet are claimed in a easterly direction and 1490 feet in a westerly direction from the point of discovery (monument of location), at which the Notice of Location was posted, together with 300 feet on each side of the monument of location and center line of the claim. The general course of the lode or vein is from the easterly to the westerly direction.

The number, location and markings on each corner monument are as follows:

<u>Location</u>	<u>Markings</u>	<u>Description</u>
No. 1: Northeast Corner	NE Corner HAY 270	2" X 2" X 4' wood post
No. 2: Southeast Corner	SE Corner HAY 270	2" X 2" X 4' wood post
No. 3: Southwest Corner	SW Corner HAY 270	2" X 2" X 4' wood post
No. 4: Northwest Corner	NW Corner HAY 270	2" X 2" X 4' wood post

As erected on the ground, each corner monument is marked as described above by a scribed metal tag. The work of location consisted of making a claim map as provided in N.R.S. 517.040 which map is recorded herewith.

SIGNATURE OF LOCATOR:
 NEWMONT USA LIMITED, d/b/a NEWMONT MINING CORPORATION

By: Richard J. Moorhead
 Richard J. Moorhead, Agent

190129

RECORDING REQUESTED BY AND RETURN TO:
 NEWMONT MINING CORPORATION
 Attn: Land Department
 P.O. Box 669
 Carlin, NV 89822

BOOK 388 PAGE 16
 OFFICIAL RECORDS
 RECORDED AT THE REQUEST OF
Newmont Mining Corp
 2004 AUG -2 AM 11:49
 EUREKA COUNTY, NEVADA
 M.N. REPALENTI, RECORDER
 FILE NO. 190130
 FEES 20.50

CERTIFICATE OF LOCATION
 LODE MINING CLAIM

TO ALL WHOM IT MAY CONCERN:

The Undersigned hereby certifies that he, on behalf of
 NEWMONT USA LIMITED, a Delaware corporation, d/b/a
 NEWMONT MINING CORPORATION, has caused to be located
 the **HAY 271** lode mining claim in the following quarter
 section(s):

<u>Quarter</u>	<u>Section</u>	<u>Township</u>	<u>Range</u>	<u>Meridian</u>
NE	25	22N	51E	MDM
NW	25	22N	51E	MDM

in an unknown mining district, Eureka County, Nevada, on this 19th day of May, 2004.

The name and mailing address of the locator is:

NEWMONT USA LIMITED, d/b/a NEWMONT MINING CORPORATION
 P.O. Box 669, Carlin, Nevada 89822

The claim is approximately 1500 feet long and 600 feet wide, such that 1490 feet are claimed in a easterly direction and 10 feet in a westerly direction from the point of discovery (monument of location), at which the Notice of Location was posted, together with 300 feet on each side of the monument of location and center line of the claim. The general course of the lode or vein is from the easterly to the westerly direction.

The number, location and markings on each corner monument are as follows:

<u>Location</u>	<u>Markings</u>	<u>Description</u>
No. 1: Northeast Corner	NE Corner HAY 271	2" X 2" X 4' wood post
No. 2: Southeast Corner	SE Corner HAY 271	2" X 2" X 4' wood post
No. 3: Southwest Corner	SW Corner HAY 271	2" X 2" X 4' wood post
No. 4: Northwest Corner	NW Corner HAY 271	2" X 2" X 4' wood post

As erected on the ground, each corner monument is marked as described above by a scribed metal tag. The work of location consisted of making a claim map as provided in N.R.S. 517.040 which map is recorded herewith.

SIGNATURE OF LOCATOR:

NEWMONT USA LIMITED, d/b/a NEWMONT MINING CORPORATION

By: 

Richard J. Moorhead, Agent

190130

RECORDING REQUESTED BY AND RETURN TO:
 NEWMONT MINING CORPORATION
 Attn: Land Department
 P.O. Box 669
 Carlin, NV 89822

BOOK **388** PAGE **17**
 OFFICIAL RECORDS
 RECORDED AT THE REQUEST OF
Newmont Mining Corp
 2004 AUG -2 AM 11:49

EUREKA COUNTY, NEVADA
 M.N. REDEVELOPMENT RECORDER
 FILE NO. **190131** FEE \$ **20.50**

CERTIFICATE OF LOCATION
 LODGE MINING CLAIM

TO ALL WHOM IT MAY CONCERN:

The Undersigned hereby certifies that he, on behalf of
 NEWMONT USA LIMITED, a Delaware corporation, d/b/a
 NEWMONT MINING CORPORATION, has caused to be located
 the HAY 272 lode mining claim in the following quarter
 section(s):

<u>Quarter</u>	<u>Section</u>	<u>Township</u>	<u>Range</u>	<u>Meridian</u>
NW	25	22N	51E	MDM

in an unknown mining district, Eureka County, Nevada, on this 19th day of May, 2004.

The name and mailing address of the locator is:
 NEWMONT USA LIMITED, d/b/a NEWMONT MINING CORPORATION
 P.O. Box 669, Carlin, Nevada 89822

The claim is approximately 1500 feet long and 600 feet wide, such that 10 feet are claimed in a easterly direction and 1490 feet in a westerly direction from the point of discovery (monument of location), at which the Notice of Location was posted, together with 300 feet on each side of the monument of location and center line of the claim. The general course of the lode or vein is from the easterly to the westerly direction.

The number, location and markings on each corner monument are as follows:

<u>Location</u>	<u>Markings</u>	<u>Description</u>
No. 1: Northeast Corner	NE Corner <u>HAY 272</u>	2" X 2" X 4' wood post
No. 2: Southeast Corner	SE Corner <u>HAY 272</u>	2" X 2" X 4' wood post
No. 3: Southwest Corner	SW Corner <u>HAY 272</u>	2" X 2" X 4' wood post
No. 4: Northwest Corner	NW Corner <u>HAY 272</u>	2" X 2" X 4' wood post

As erected on the ground, each corner monument is marked as described above by a scribed metal tag. The work of location consisted of making a claim map as provided in N.R.S. 517.040 which map is recorded herewith.

SIGNATURE OF LOCATOR:
 NEWMONT USA LIMITED, d/b/a NEWMONT MINING CORPORATION

By: Richard J. Moorhead
 Richard J. Moorhead, Agent

190131

RECORDING REQUESTED BY AND RETURN TO:
 NEWMONT MINING CORPORATION
 Attn: Land Department
 P.O. Box 669
 Carlin, NV 89822

BOOK **388** PAGE **18**
 OFFICIAL RECORDS
 RECORDED AT THE REQUEST OF
Newmont Mining Corp
 2004 AUG -2 AM 11:49

EUREKA COUNTY, NEVADA
 M.M. REGALATI, RECORDER
 FILE NO. FEES

20.50

190132

**CERTIFICATE OF LOCATION
 LODE MINING CLAIM**

TO ALL WHOM IT MAY CONCERN:

The Undersigned hereby certifies that he, on behalf of
 NEWMONT USA LIMITED, a Delaware corporation, d/b/a
 NEWMONT MINING CORPORATION, has caused to be located
 the **HAY 273** lode mining claim in the following quarter
 section(s):

<u>Quarter</u>	<u>Section</u>	<u>Township</u>	<u>Range</u>	<u>Meridian</u>
NE	25	22N	51E	MDM
NW	25	22N	51E	MDM

in an unknown mining district, Eureka County, Nevada, on this 19th day of May, 2004.

The name and mailing address of the locator is:

NEWMONT USA LIMITED, d/b/a NEWMONT MINING CORPORATION
 P.O. Box 669, Carlin, Nevada 89822

The claim is approximately 1500 feet long and 600 feet wide, such that 1490 feet are claimed in a easterly direction and 10 feet in a westerly direction from the point of discovery (monument of location), at which the Notice of Location was posted, together with 300 feet on each side of the monument of location and center line of the claim. The general course of the lode or vein is from the easterly to the westerly direction.

The number, location and markings on each corner monument are as follows:

<u>Location</u>	<u>Markings</u>	<u>Description</u>
No. 1: Northeast Corner	NE Corner HAY 273	2" X 2" X 4' wood post
No. 2: Southeast Corner	SE Corner HAY 273	2" X 2" X 4' wood post
No. 3: Southwest Corner	SW Corner HAY 273	2" X 2" X 4' wood post
No. 4: Northwest Corner	NW Corner HAY 273	2" X 2" X 4' wood post

As erected on the ground, each corner monument is marked as described above by a scribed metal tag. The work of location consisted of making a claim map as provided in N.R.S. 517.040 which map is recorded herewith.

SIGNATURE OF LOCATOR:

NEWMONT USA LIMITED, d/b/a NEWMONT MINING CORPORATION

By: 
 Richard J. Moorhead, Agent

190132

RECORDING REQUESTED BY AND RETURN TO:
 NEWMONT MINING CORPORATION
 Attn: Land Department
 P.O. Box 669
 Carlin, NV 89822

BOOK 388 PAGE 19
 OFFICIAL RECORDS
 RECORDED AT THE REQUEST OF
Newmont Mining Corp
 2004 AUG -2 AM 11:49

EUREKA COUNTY, NEVADA
 M.M. REBALEATI, RECORDER
 FILE NO. FEES

20.50

190133

CERTIFICATE OF LOCATION
 LODE MINING CLAIM

TO ALL WHOM IT MAY CONCERN:

The Undersigned hereby certifies that he, on behalf of
 NEWMONT USA LIMITED, a Delaware corporation, d/b/a
 NEWMONT MINING CORPORATION, has caused to be located
 the HAY 274 lode mining claim in the following quarter
 section(s):

<u>Quarter</u>	<u>Section</u>	<u>Township</u>	<u>Range</u>	<u>Meridian</u>
NW	25	22N	51E	MDM
SW	25	22N	51E	MDM

in an unknown mining district, Eureka County, Nevada, on this 19th day of May, 2004.

The name and mailing address of the locator is:

NEWMONT USA LIMITED, d/b/a NEWMONT MINING CORPORATION
 P.O. Box 669, Carlin, Nevada 89822

The claim is approximately 1500 feet long and 600 feet wide, such that 10 feet are claimed in a easterly direction and 1490 feet in a westerly direction from the point of discovery (monument of location), at which the Notice of Location was posted, together with 300 feet on each side of the monument of location and center line of the claim. The general course of the lode or vein is from the easterly to the westerly direction.

The number, location and markings on each corner monument are as follows:

<u>Location</u>	<u>Markings</u>	<u>Description</u>
No. 1: Northeast Corner	NE Corner <u>HAY 274</u>	2" X 2" X 4' wood post
No. 2: Southeast Corner	SE Corner <u>HAY 274</u>	2" X 2" X 4' wood post
No. 3: Southwest Corner	SW Corner <u>HAY 274</u>	2" X 2" X 4' wood post
No. 4: Northwest Corner	NW Corner <u>HAY 274</u>	2" X 2" X 4' wood post

As erected on the ground, each corner monument is marked as described above by a scribed metal tag. The work of location consisted of making a claim map as provided in N.R.S. 517.040 which map is recorded herewith.

SIGNATURE OF LOCATOR:

NEWMONT USA LIMITED, d/b/a NEWMONT MINING CORPORATION

By: 

Richard J. Moorhead, Agent

190133

RECORDING REQUESTED BY AND RETURN TO:
 NEWMONT MINING CORPORATION
 Attn: Land Department
 P.O. Box 669
 Carlin, NV 89822

BOOK **388** PAGE **20**
 OFFICIAL RECORDS
 RECORDED AT THE REQUEST OF
Newmont Mining Corp
 2004 AUG -2 AM 11:49
 EUREKA COUNTY, NEVADA
 M.N. REDEVELOPMENT RECORDER
 FILE NO. **190134** FEES **20.50**

CERTIFICATE OF LOCATION
 LODE MINING CLAIM

TO ALL WHOM IT MAY CONCERN:

The Undersigned hereby certifies that he, on behalf of
 NEWMONT USA LIMITED, a Delaware corporation, d/b/a
 NEWMONT MINING CORPORATION, has caused to be located
 the **HAY 275** lode mining claim in the following quarter
 section(s):

<u>Quarter</u>	<u>Section</u>	<u>Township</u>	<u>Range</u>	<u>Meridian</u>
NE	25	22N	51E	MDM
SE	25	22N	51E	MDM
SW	25	22N	51E	MDM
NW	25	22N	51E	MDM

in an unknown mining district, Eureka County, Nevada, on this 19th day of May, 2004.

The name and mailing address of the locator is:

NEWMONT USA LIMITED, d/b/a NEWMONT MINING CORPORATION
 P.O. Box 669, Carlin, Nevada 89822

The claim is approximately 1500 feet long and 600 feet wide, such that 1490 feet are claimed in a easterly direction and 10 feet in a westerly direction from the point of discovery (monument of location), at which the Notice of Location was posted, together with 300 feet on each side of the monument of location and center line of the claim. The general course of the lode or vein is from the easterly to the westerly direction.

The number, location and markings on each corner monument are as follows:

<u>Location</u>	<u>Markings</u>	<u>Description</u>
No. 1: Northeast Corner	NE Corner HAY 275	2" X 2" X 4' wood post
No. 2: Southeast Corner	SE Corner HAY 275	2" X 2" X 4' wood post
No. 3: Southwest Corner	SW Corner HAY 275	2" X 2" X 4' wood post
No. 4: Northwest Corner	NW Corner HAY 275	2" X 2" X 4' wood post

As erected on the ground, each corner monument is marked as described above by a scribed metal tag. The work of location consisted of making a claim map as provided in N.R.S. 517.040 which map is recorded herewith.

SIGNATURE OF LOCATOR:

NEWMONT USA LIMITED, d/b/a NEWMONT MINING CORPORATION

By: 

Richard J. Moorhead, Agent

190134

RECORDING REQUESTED BY AND RETURN TO:
 NEWMONT MINING CORPORATION
 Attn: Land Department
 P.O. Box 669
 Carlin, NV 89822

BOOK **388** PAGE **21**
 OFFICIAL RECORDS
 RECORDED AT THE REQUEST OF
Newmont Mining Corp
 2004 AUG -2 AM 11:49

EUREKA COUNTY, NEVADA
 M.N. REBALANCE RECORDER
 FILE NO. FEES

190135

20.50

CERTIFICATE OF LOCATION
 LODE MINING CLAIM

TO ALL WHOM IT MAY CONCERN:

The Undersigned hereby certifies that he, on behalf of
 NEWMONT USA LIMITED, a Delaware corporation, d/b/a
 NEWMONT MINING CORPORATION, has caused to be located
 the HAY 276 lode mining claim in the following quarter
 section(s):

<u>Quarter</u>	<u>Section</u>	<u>Township</u>	<u>Range</u>	<u>Meridian</u>
SW	25	22N	51E	MDM

in an unknown mining district, Eureka County, Nevada, on this 19th day of May, 2004.

The name and mailing address of the locator is:

NEWMONT USA LIMITED, d/b/a NEWMONT MINING CORPORATION
 P.O. Box 669, Carlin, Nevada 89822

The claim is approximately 1500 feet long and 600 feet wide, such that 10 feet are claimed in a easterly direction and 1490 feet in a westerly direction from the point of discovery (monument of location), at which the Notice of Location was posted, together with 300 feet on each side of the monument of location and center line of the claim. The general course of the lode or vein is from the easterly to the westerly direction.

The number, location and markings on each corner monument are as follows:


<u>Location</u>	<u>Markings</u>	<u>Description</u>
No. 1: Northeast Corner	NE Corner <u>HAY 276</u>	2" X 2" X 4' wood post
No. 2: Southeast Corner	SE Corner <u>HAY 276</u>	2" X 2" X 4' wood post
No. 3: Southwest Corner	SW Corner <u>HAY 276</u>	2" X 2" X 4' wood post
No. 4: Northwest Corner	NW Corner <u>HAY 276</u>	2" X 2" X 4' wood post

As erected on the ground, each corner monument is marked as described above by a scribed metal tag. The work of location consisted of making a claim map as provided in N.R.S. 517.040 which map is recorded herewith.

SIGNATURE OF LOCATOR:

NEWMONT USA LIMITED, d/b/a NEWMONT MINING CORPORATION

By:


 Richard J. Moorhead, Agent

190135

RECORDING REQUESTED BY AND RETURN TO:
 NEWMONT MINING CORPORATION
 Attn: Land Department
 P.O. Box 669
 Carlin, NV 89822

BOOK **388** PAGE **22**
 OFFICIAL RECORDS
 RECORDED AT THE REQUEST OF
Newmont Mining Corp
 2004 AUG -2 AM 11:49

EUREKA COUNTY, NEVADA
 M.M. REALEATH, RECORDER
 FILE NO. FEES **20.50**

190136

CERTIFICATE OF LOCATION
 LODE MINING CLAIM

TO ALL WHOM IT MAY CONCERN:

The Undersigned hereby certifies that he, on behalf of
 NEWMONT USA LIMITED, a Delaware corporation, d/b/a
 NEWMONT MINING CORPORATION, has caused to be located
 the **HAY 277** lode mining claim in the following quarter
 section(s):

<u>Quarter</u>	<u>Section</u>	<u>Township</u>	<u>Range</u>	<u>Meridian</u>
SE	25	22N	51E	MDM
SW	25	22N	51E	MDM

in an unknown mining district, Eureka County, Nevada, on this 19th day of May, 2004.

The name and mailing address of the locator is:
 NEWMONT USA LIMITED, d/b/a NEWMONT MINING CORPORATION
 P.O. Box 669, Carlin, Nevada 89822

The claim is approximately 1500 feet long and 600 feet wide, such that 1490 feet are claimed in a easterly direction and 10 feet in a westerly direction from the point of discovery (monument of location), at which the Notice of Location was posted, together with 300 feet on each side of the monument of location and center line of the claim. The general course of the lode or vein is from the easterly to the westerly direction.

The number, location and markings on each corner monument are as follows:

<u>Location</u>	<u>Markings</u>	<u>Description</u>
No. 1: Northeast Corner	NE Corner HAY 277	2" X 2" X 4' wood post
No. 2: Southeast Corner	SE Corner HAY 277	2" X 2" X 4' wood post
No. 3: Southwest Corner	SW Corner HAY 277	2" X 2" X 4' wood post
No. 4: Northwest Corner	NW Corner HAY 277	2" X 2" X 4' wood post

As erected on the ground, each corner monument is marked as described above by a scribed metal tag. The work of location consisted of making a claim map as provided in N.R.S. 517.040 which map is recorded herewith.

SIGNATURE OF LOCATOR:
 NEWMONT USA LIMITED, d/b/a NEWMONT MINING CORPORATION

By: Richard J. Moorhead
 Richard J. Moorhead, Agent

190136

BOOK **388** PAGE **022**

RECORDING REQUESTED BY AND RETURN TO:
 NEWMONT MINING CORPORATION
 Attn: Land Department
 P.O. Box 669
 Carlin, NV 89822

BOOK 388 PAGE 23
 OFFICIAL RECORDS
 RECORDED AT THE REQUEST OF
Newmont Mining Corp
 2004 AUG -2 AM 11:50
 EUREKA COUNTY, NEVADA
 M.M. REBALSA, RECORDER
 FILE NO. 190137
 FEES 20.50

CERTIFICATE OF LOCATION
 LODE MINING CLAIM

TO ALL WHOM IT MAY CONCERN:

The Undersigned hereby certifies that he, on behalf of
 NEWMONT USA LIMITED, a Delaware corporation, d/b/a
 NEWMONT MINING CORPORATION, has caused to be located
 the HAY 278 lode mining claim in the following quarter
 section(s):

<u>Quarter</u>	<u>Section</u>	<u>Township</u>	<u>Range</u>	<u>Meridian</u>
SW	25	22N	51E	MDM

in an unknown mining district, Eureka County, Nevada, on this 19th day of May, 2004.

The name and mailing address of the locator is:
 NEWMONT USA LIMITED, d/b/a NEWMONT MINING CORPORATION
 P.O. Box 669, Carlin, Nevada 89822

The claim is approximately 1500 feet long and 600 feet wide, such that 10 feet are claimed in a easterly direction and 1490 feet in a westerly direction from the point of discovery (monument of location), at which the Notice of Location was posted, together with 300 feet on each side of the monument of location and center line of the claim. The general course of the lode or vein is from the easterly to the westerly direction.

The number, location and markings on each corner monument are as follows:

<u>Location</u>	<u>Markings</u>	<u>Description</u>
No. 1: Northeast Corner	NE Corner <u>HAY 278</u>	2" X 2" X 4' wood post
No. 2: Southeast Corner	SE Corner <u>HAY 278</u>	2" X 2" X 4' wood post
No. 3: Southwest Corner	SW Corner <u>HAY 278</u>	2" X 2" X 4' wood post
No. 4: Northwest Corner	NW Corner <u>HAY 278</u>	2" X 2" X 4' wood post

As erected on the ground, each corner monument is marked as described above by a scribed metal tag. The work of location consisted of making a claim map as provided in N.R.S. 517.040 which map is recorded herewith.

SIGNATURE OF LOCATOR:
 NEWMONT USA LIMITED, d/b/a NEWMONT MINING CORPORATION

By: Richard J. Moorhead
 Richard J. Moorhead, Agent

190137

RECORDING REQUESTED BY AND RETURN TO:
 NEWMONT MINING CORPORATION
 Attn: Land Department
 P.O. Box 669
 Carlin, NV 89822

BOOK 388 PAGE 24
 OFFICIAL RECORDS
 RECORDED AT THE REQUEST OF
Newmont Mining Corp
 2004 AUG -2 AM 11:50

EUREKA COUNTY, NEVADA
 M.M. REDELEATH RECORDER
 FILE NO. FEES

20.50

190138

**CERTIFICATE OF LOCATION
 LODE MINING CLAIM**

TO ALL WHOM IT MAY CONCERN:

The Undersigned hereby certifies that he, on behalf of
 NEWMONT USA LIMITED, a Delaware corporation, d/b/a
 NEWMONT MINING CORPORATION, has caused to be located
 the HAY 279 lode mining claim in the following quarter
 section(s):

<u>Quarter</u>	<u>Section</u>	<u>Township</u>	<u>Range</u>	<u>Meridian</u>
SE	25	22N	51E	MDM
SW	25	22N	51E	MDM

in an unknown mining district, Eureka County, Nevada, on this 19th day of May, 2004.

The name and mailing address of the locator is:

NEWMONT USA LIMITED, d/b/a NEWMONT MINING CORPORATION
 P.O. Box 669, Carlin, Nevada 89822

The claim is approximately 1500 feet long and 600 feet wide, such that 1490 feet are claimed in a easterly direction and 10 feet in a westerly direction from the point of discovery (monument of location), at which the Notice of Location was posted, together with 300 feet on each side of the monument of location and center line of the claim. The general course of the lode or vein is from the easterly to the westerly direction.

The number, location and markings on each corner monument are as follows:


<u>Location</u>	<u>Markings</u>	<u>Description</u>
No. 1: Northeast Corner	NE Corner <u>HAY 279</u>	2" X 2" X 4' wood post
No. 2: Southeast Corner	SE Corner <u>HAY 279</u>	2" X 2" X 4' wood post
No. 3: Southwest Corner	SW Corner <u>HAY 279</u>	2" X 2" X 4' wood post
No. 4: Northwest Corner	NW Corner <u>HAY 279</u>	2" X 2" X 4' wood post

As erected on the ground, each corner monument is marked as described above by a scribed metal tag. The work of location consisted of making a claim map as provided in N.R.S. 517.040 which map is recorded herewith.

SIGNATURE OF LOCATOR:

NEWMONT USA LIMITED, d/b/a NEWMONT MINING CORPORATION

By:


 Richard J. Moorhead, Agent

190138

RECORDING REQUESTED BY AND RETURN TO:
 NEWMONT MINING CORPORATION
 Attn: Land Department
 P.O. Box 669
 Carlin, NV 89822

BOOK **388** PAGE **25**
 OFFICIAL RECORDS
 RECORDED AT THE REQUEST OF
Newmont Mining Corp
 2004 AUG -2 AM 11:50

EUREKA COUNTY, NEVADA
 M.N. REGAL EARTH RECORDER
 FILE NO. **190139** FEES **20.50**

CERTIFICATE OF LOCATION
 LODE MINING CLAIM

TO ALL WHOM IT MAY CONCERN:

The Undersigned hereby certifies that he, on behalf of
 NEWMONT USA LIMITED, a Delaware corporation, d/b/a
 NEWMONT MINING CORPORATION, has caused to be located
 the **HAY 280** lode mining claim in the following quarter
 section(s):

<u>Quarter</u>	<u>Section</u>	<u>Township</u>	<u>Range</u>	<u>Meridian</u>
SW	25	22N	51E	MDM

in an unknown mining district, Eureka County, Nevada, on this 19th day of May, 2004.

The name and mailing address of the locator is:
 NEWMONT USA LIMITED, d/b/a NEWMONT MINING CORPORATION
 P.O. Box 669, Carlin, Nevada 89822

The claim is approximately 1500 feet long and 600 feet wide, such that 10 feet are claimed in a easterly direction and 1490 feet in a westerly direction from the point of discovery (monument of location), at which the Notice of Location was posted, together with 300 feet on each side of the monument of location and center line of the claim. The general course of the lode or vein is from the easterly to the westerly direction.

The number, location and markings on each corner monument are as follows:

<u>Location</u>	<u>Markings</u>	<u>Description</u>
No. 1: Northeast Corner	NE Corner HAY 280	2" X 2" X 4' wood post
No. 2: Southeast Corner	SE Corner HAY 280	2" X 2" X 4' wood post
No. 3: Southwest Corner	SW Corner HAY 280	2" X 2" X 4' wood post
No. 4: Northwest Corner	NW Corner HAY 280	2" X 2" X 4' wood post

As erected on the ground, each corner monument is marked as described above by a scribed metal tag. The work of location consisted of making a claim map as provided in N.R.S. 517.040 which map is recorded herewith.

SIGNATURE OF LOCATOR:
 NEWMONT USA LIMITED, d/b/a NEWMONT MINING CORPORATION

By: *Richard J. Moorhead*
 Richard J. Moorhead, Agent

190139

RECORDING REQUESTED BY AND RETURN TO:
 NEWMONT MINING CORPORATION
 Attn: Land Department
 P.O. Box 669
 Carlin, NV 89822

BOOK 388 PAGE 26
 OFFICIAL RECORDS
 RECORDED AT THE REQUEST OF
Newmont Mining Corp
 2004 AUG -2 AM 11:50

EUREKA COUNTY, NEVADA
 MIN. RECORDS RECORDER
 FILE NO. 190140
 FEES 20.50

**CERTIFICATE OF LOCATION
 LODE MINING CLAIM**

TO ALL WHOM IT MAY CONCERN:

The Undersigned hereby certifies that he, on behalf of
 NEWMONT USA LIMITED, a Delaware corporation, d/b/a
 NEWMONT MINING CORPORATION, has caused to be located
 the **HAY 281** lode mining claim in the following quarter
 section(s):

<u>Quarter</u>	<u>Section</u>	<u>Township</u>	<u>Range</u>	<u>Meridian</u>
SE	25	22N	51E	MDM
SW	25	22N	51E	MDM

in an unknown mining district, Eureka County, Nevada, on this 19th day of May, 2004.

The name and mailing address of the locator is:
 NEWMONT USA LIMITED, d/b/a NEWMONT MINING CORPORATION
 P.O. Box 669, Carlin, Nevada 89822

The claim is approximately 1500 feet long and 600 feet wide, such that 1490 feet are claimed in a easterly direction and 10 feet in a westerly direction from the point of discovery (monument of location), at which the Notice of Location was posted, together with 300 feet on each side of the monument of location and center line of the claim. The general course of the lode or vein is from the easterly to the westerly direction.

The number, location and markings on each corner monument are as follows:

<u>Location</u>	<u>Markings</u>	<u>Description</u>
No. 1: Northeast Corner	NE Corner HAY 281	2" X 2" X 4' wood post
No. 2: Southeast Corner	SE Corner HAY 281	2" X 2" X 4' wood post
No. 3: Southwest Corner	SW Corner HAY 281	2" X 2" X 4' wood post
No. 4: Northwest Corner	NW Corner HAY 281	2" X 2" X 4' wood post

As erected on the ground, each corner monument is marked as described above by a scribed metal tag. The work of location consisted of making a claim map as provided in N.R.S. 517.040 which map is recorded herewith.

SIGNATURE OF LOCATOR:
 NEWMONT USA LIMITED, d/b/a NEWMONT MINING CORPORATION

By: *Richard J. Moorhead*
 Richard J. Moorhead, Agent

190140

BOOK 388 PAGE 026

RECORDING REQUESTED BY AND RETURN TO:
 NEWMONT MINING CORPORATION
 Attn: Land Department
 P.O. Box 669
 Carlin, NV 89822

BOOK 388 PAGE 27
 OFFICIAL RECORDS
 RECORDED AT THE REQUEST OF
Newmont Mining Corp
 2004 AUG -2 AM 11:50

EUREKA COUNTY, NEVADA
 MIN. REDEVELOPMENT RECORDER
 FILE NO. FEES 20.50

CERTIFICATE OF LOCATION
 LODE MINING CLAIM

190141

TO ALL WHOM IT MAY CONCERN:

The Undersigned hereby certifies that he, on behalf of
 NEWMONT USA LIMITED, a Delaware corporation, d/b/a
 NEWMONT MINING CORPORATION, has caused to be located
 the **HAY 282** lode mining claim in the following quarter
 section(s):

<u>Quarter</u>	<u>Section</u>	<u>Township</u>	<u>Range</u>	<u>Meridian</u>
SW	25	22N	51E	MDM

in an unknown mining district, Eureka County, Nevada, on this 19th day of May, 2004.

The name and mailing address of the locator is:
 NEWMONT USA LIMITED, d/b/a NEWMONT MINING CORPORATION
 P.O. Box 669, Carlin, Nevada 89822

The claim is approximately 1500 feet long and 600 feet wide, such that 10 feet are claimed in a easterly direction and 1490 feet in a westerly direction from the point of discovery (monument of location), at which the Notice of Location was posted, together with 300 feet on each side of the monument of location and center line of the claim. The general course of the lode or vein is from the easterly to the westerly direction.

The number, location and markings on each corner monument are as follows:

<u>Location</u>	<u>Markings</u>	<u>Description</u>
No. 1: Northeast Corner	NE Corner HAY 282	2" X 2" X 4' wood post
No. 2: Southeast Corner	SE Corner HAY 282	2" X 2" X 4' wood post
No. 3: Southwest Corner	SW Corner HAY 282	2" X 2" X 4' wood post
No. 4: Northwest Corner	NW Corner HAY 282	2" X 2" X 4' wood post

As erected on the ground, each corner monument is marked as described above by a scribed metal tag. The work of location consisted of making a claim map as provided in N.R.S. 517.040 which map is recorded herewith.

SIGNATURE OF LOCATOR:
 NEWMONT USA LIMITED, d/b/a NEWMONT MINING CORPORATION

By: 
 Richard J. Moorhead, Agent

190141

RECORDING REQUESTED BY AND RETURN TO:
 NEWMONT MINING CORPORATION
 Attn: Land Department
 P.O. Box 669
 Carlin, NV 89822

BOOK **388** PAGE **28**
 OFFICIAL RECORDS
 RECORDED AT THE REQUEST OF
Newmont Mining Corp
 2004 AUG -2 AM 11:50

EUREKA COUNTY, NEVADA
 M.N. REDEVELOPMENT RECORDER
 FILE NO.

190142

FEES **20.50**

CERTIFICATE OF LOCATION
 LODE MINING CLAIM

TO ALL WHOM IT MAY CONCERN:

The Undersigned hereby certifies that he, on behalf of
 NEWMONT USA LIMITED, a Delaware corporation, d/b/a
 NEWMONT MINING CORPORATION, has caused to be located
 the **HAY 283** lode mining claim in the following quarter
 section(s):

<u>Quarter</u>	<u>Section</u>	<u>Township</u>	<u>Range</u>	<u>Meridian</u>
SE	25	22N	51E	MDM
SW	25	22N	51E	MDM

in an unknown mining district, Eureka County, Nevada, on this 19th day of May, 2004.

The name and mailing address of the locator is:

NEWMONT USA LIMITED, d/b/a NEWMONT MINING CORPORATION
 P.O. Box 669, Carlin, Nevada 89822

The claim is approximately 1500 feet long and 600 feet wide, such that 1490 feet are claimed in a easterly direction and 10 feet in a westerly direction from the point of discovery (monument of location), at which the Notice of Location was posted, together with 300 feet on each side of the monument of location and center line of the claim. The general course of the lode or vein is from the easterly to the westerly direction.

The number, location and markings on each corner monument are as follows:

<u>Location</u>	<u>Markings</u>	<u>Description</u>
No. 1: Northeast Corner	NE Corner HAY 283	2" X 2" X 4' wood post
No. 2: Southeast Corner	SE Corner HAY 283	2" X 2" X 4' wood post
No. 3: Southwest Corner	SW Corner HAY 283	2" X 2" X 4' wood post
No. 4: Northwest Corner	NW Corner HAY 283	2" X 2" X 4' wood post

As erected on the ground, each corner monument is marked as described above by a scribed metal tag. The work of location consisted of making a claim map as provided in N.R.S. 517.040 which map is recorded herewith.

SIGNATURE OF LOCATOR:

NEWMONT USA LIMITED, d/b/a NEWMONT MINING CORPORATION

By:

Richard J. Moorhead
 Richard J. Moorhead, Agent

190142

BOOK **388** PAGE **28**

RECORDING REQUESTED BY AND RETURN TO:
 NEWMONT MINING CORPORATION
 Attn: Land Department
 P.O. Box 669
 Carlin, NV 89822

BOOK 388 PAGE 29
 OFFICIAL RECORDS
 RECORDED AT THE REQUEST OF
Newmont Mining Corp
 2004 AUG -2 AM 11:50

EUREKA COUNTY, NEVADA
 MIN. RECLAMATION RECORDER
 FILE NO. FEES 20.50

**CERTIFICATE OF LOCATION
 LODE MINING CLAIM**

TO ALL WHOM IT MAY CONCERN:

The Undersigned hereby certifies that he, on behalf of
 NEWMONT USA LIMITED, a Delaware corporation, d/b/a
 NEWMONT MINING CORPORATION, has caused to be located
 the **HAY 284** lode mining claim in the following quarter
 section(s):

<u>Quarter</u>	<u>Section</u>	<u>Township</u>	<u>Range</u>	<u>Meridian</u>
SW	25	22N	51E	MDM
NW	36	22N	51E	MDM

in an unknown mining district, Eureka County, Nevada, on this 19th day of May, 2004.

The name and mailing address of the locator is:

NEWMONT USA LIMITED, d/b/a NEWMONT MINING CORPORATION
 P.O. Box 669, Carlin, Nevada 89822

The claim is approximately 1500 feet long and 600 feet wide, such that 10 feet are claimed in a easterly direction and 1490 feet in a westerly direction from the point of discovery (monument of location), at which the Notice of Location was posted, together with 300 feet on each side of the monument of location and center line of the claim. The general course of the lode or vein is from the easterly to the westerly direction.

The number, location and markings on each corner monument are as follows:


<u>Location</u>	<u>Markings</u>	<u>Description</u>
No. 1: Northeast Corner	NE Corner HAY 284	2" X 2" X 4' wood post
No. 2: Southeast Corner	SE Corner HAY 284	2" X 2" X 4' wood post
No. 3: Southwest Corner	SW Corner HAY 284	2" X 2" X 4' wood post
No. 4: Northwest Corner	NW Corner HAY 284	2" X 2" X 4' wood post

As erected on the ground, each corner monument is marked as described above by a scribed metal tag. The work of location consisted of making a claim map as provided in N.R.S. 517.040 which map is recorded herewith.

SIGNATURE OF LOCATOR:

NEWMONT USA LIMITED, d/b/a NEWMONT MINING CORPORATION

By:


 Richard J. Moorhead, Agent

190143

BOOK 388 PAGE 029

RECORDING REQUESTED BY AND RETURN TO:
 NEWMONT MINING CORPORATION
 Attn: Land Department
 P.O. Box 669
 Carlin, NV 89822

BOOK 388 PAGE 30
 OFFICIAL RECORDS
 RECORDED AT THE REQUEST OF
Newmont Mining Corp
 2004 AUG -2 AM 11:50
 EUREKA COUNTY, NEVADA
 N.M. REBALANCE RECORDER
 FILE NO. FEES **20.50**
190144

CERTIFICATE OF LOCATION
 LODE MINING CLAIM

TO ALL WHOM IT MAY CONCERN:

The Undersigned hereby certifies that he, on behalf of
 NEWMONT USA LIMITED, a Delaware corporation, d/b/a
 NEWMONT MINING CORPORATION, has caused to be located
 the **HAY 285** lode mining claim in the following quarter
 section(s):

<u>Quarter</u>	<u>Section</u>	<u>Township</u>	<u>Range</u>	<u>Meridian</u>
SE	25	22N	51E	MDM
NE	36	22N	51E	MDM
NW	36	22N	51E	MDM
SW	25	22N	51E	MDM

in an unknown mining district, Eureka County, Nevada, on this 19th day of May, 2004.

The name and mailing address of the locator is:

NEWMONT USA LIMITED, d/b/a NEWMONT MINING CORPORATION
 P.O. Box 669, Carlin, Nevada 89822

The claim is approximately 1500 feet long and 600 feet wide, such that 1490 feet are claimed in a easterly direction and 10 feet in a westerly direction from the point of discovery (monument of location), at which the Notice of Location was posted, together with 300 feet on each side of the monument of location and center line of the claim. The general course of the lode or vein is from the easterly to the westerly direction.

The number, location and markings on each corner monument are as follows:

<u>Location</u>	<u>Markings</u>	<u>Description</u>
No. 1: Northeast Corner	NE Corner HAY 285	2" X 2" X 4' wood post
No. 2: Southeast Corner	SE Corner HAY 285	2" X 2" X 4' wood post
No. 3: Southwest Corner	SW Corner HAY 285	2" X 2" X 4' wood post
No. 4: Northwest Corner	NW Corner HAY 285	2" X 2" X 4' wood post

As erected on the ground, each corner monument is marked as described above by a scribed metal tag. The work of location consisted of making a claim map as provided in N.R.S. 517.040 which map is recorded herewith.

SIGNATURE OF LOCATOR:

NEWMONT USA LIMITED, d/b/a NEWMONT MINING CORPORATION

By:

Richard J. Moorhead
 Richard J. Moorhead, Agent

190144

BOOK 388 PAGE 030

RECORDING REQUESTED BY AND RETURN TO:
 NEWMONT MINING CORPORATION
 Attn: Land Department
 P.O. Box 669
 Carlin, NV 89822

BOOK 388 PAGE 31
 OFFICIAL RECORDS
 RECORDED AT THE REQUEST OF
Newmont Mining Corp
 2004 AUG -2 AM 11:50

EUREKA COUNTY, NEVADA
 M.M. REGALATI, RECORDER
 FILE NO. **190145** FEES 20.50

CERTIFICATE OF LOCATION
 LODE MINING CLAIM

TO ALL WHOM IT MAY CONCERN:

The Undersigned hereby certifies that he, on behalf of
 NEWMONT USA LIMITED, a Delaware corporation, d/b/a
 NEWMONT MINING CORPORATION, has caused to be located
 the **HAY 286** lode mining claim in the following quarter
 section(s):

Quarter	Section	Township	Range	Meridian
NW	36	22N	51E	MDM

in an unknown mining district, Eureka County, Nevada, on this 19th day of May, 2004.

The name and mailing address of the locator is:

NEWMONT USA LIMITED, d/b/a NEWMONT MINING CORPORATION
 P.O. Box 669, Carlin, Nevada 89822

The claim is approximately 1500 feet long and 600 feet wide, such that 10 feet are claimed in a easterly direction and 1490 feet in a westerly direction from the point of discovery (monument of location), at which the Notice of Location was posted, together with 300 feet on each side of the monument of location and center line of the claim. The general course of the lode or vein is from the easterly to the westerly direction.

The number, location and markings on each corner monument are as follows:

Location	Markings	Description
No. 1: Northeast Corner	NE Corner HAY 286	2" X 2" X 4' wood post
No. 2: Southeast Corner	SE Corner HAY 286	2" X 2" X 4' wood post
No. 3: Southwest Corner	SW Corner HAY 286	2" X 2" X 4' wood post
No. 4: Northwest Corner	NW Corner HAY 286	2" X 2" X 4' wood post

As erected on the ground, each corner monument is marked as described above by a scribed metal tag. The work of location consisted of making a claim map as provided in N.R.S. 517.040 which map is recorded herewith.

SIGNATURE OF LOCATOR:

NEWMONT USA LIMITED, d/b/a NEWMONT MINING CORPORATION

By: 

Richard J. Moorhead, Agent

190145

BOOK 388 PAGE 031

RECORDING REQUESTED BY AND RETURN TO:
 NEWMONT MINING CORPORATION
 Attn: Land Department
 P.O. Box 669
 Carlin, NV 89822

BOOK 388 PAGE 32
 OFFICIAL RECORDS
 RECORDED AT THE REQUEST OF
Newmont Mining Corp
 2004 AUG -2 AM 11:50

EUREKA COUNTY, NEVADA
 M.N. REBALEATI, RECORDER
 FILE NO. FEE \$

190146

20.50

CERTIFICATE OF LOCATION
 LODE MINING CLAIM

TO ALL WHOM IT MAY CONCERN:

The Undersigned hereby certifies that he, on behalf of
 NEWMONT USA LIMITED, a Delaware corporation, d/b/a
 NEWMONT MINING CORPORATION, has caused to be located
 the HAY 287 lode mining claim in the following quarter
 section(s):

<u>Quarter</u>	<u>Section</u>	<u>Township</u>	<u>Range</u>	<u>Meridian</u>
NE	36	22N	51E	MDM
NW	36	22N	51E	MDM

in an unknown mining district, Eureka County, Nevada, on this 19th day of May, 2004.

The name and mailing address of the locator is:

NEWMONT USA LIMITED, d/b/a NEWMONT MINING CORPORATION
 P.O. Box 669, Carlin, Nevada 89822

The claim is approximately 1500 feet long and 600 feet wide, such that 1490 feet are claimed in a
easterly direction and 10 feet in a westerly direction from the point of discovery (monument of location),
 at which the Notice of Location was posted, together with 300 feet on each side of the monument of
 location and center line of the claim. The general course of the lode or vein is from the easterly to the
westerly direction.

The number, location and markings on each corner monument are as follows:

<u>Location</u>	<u>Markings</u>	<u>Description</u>
No. 1: Northeast Corner	NE Corner <u>HAY 287</u>	2" X 2" X 4' wood post
No. 2: Southeast Corner	SE Corner <u>HAY 287</u>	2" X 2" X 4' wood post
No. 3: Southwest Corner	SW Corner <u>HAY 287</u>	2" X 2" X 4' wood post
No. 4: Northwest Corner	NW Corner <u>HAY 287</u>	2" X 2" X 4' wood post

As erected on the ground, each corner monument is marked as described above by a scribed metal tag.
 The work of location consisted of making a claim map as provided in N.R.S. 517.040 which map is
 recorded herewith.

SIGNATURE OF LOCATOR:

NEWMONT USA LIMITED, d/b/a NEWMONT MINING CORPORATION

By: 

Richard J. Moorhead, Agent

190146

BOOK 388 PAGE 032

RECORDING REQUESTED BY AND RETURN TO:
 NEWMONT MINING CORPORATION
 Attn: Land Department
 P.O. Box 669
 Carlin, NV 89822

BOOK 388 PAGE 33
 OFFICIAL RECORDS
 RECORDED AT THE REQUEST OF
Newmont Mining Corp
 2004 AUG -2 AM 11:50

EUREKA COUNTY, NEVADA
 H.N. REBALENTI, RECORDER
 FILE NO. FEES
190147 20.50

CERTIFICATE OF LOCATION
 LODE MINING CLAIM

TO ALL WHOM IT MAY CONCERN:

The Undersigned hereby certifies that he, on behalf of
 NEWMONT USA LIMITED, a Delaware corporation, d/b/a
 NEWMONT MINING CORPORATION, has caused to be located
 the **HAY 288** lode mining claim in the following quarter
 section(s):

<u>Quarter</u>	<u>Section</u>	<u>Township</u>	<u>Range</u>	<u>Meridian</u>
NW	36	22N	51E	MDM

in an unknown mining district, Eureka County, Nevada, on this 19th day of May, 2004.

The name and mailing address of the locator is:
 NEWMONT USA LIMITED, d/b/a NEWMONT MINING CORPORATION
 P.O. Box 669, Carlin, Nevada 89822

The claim is approximately 1500 feet long and 600 feet wide, such that 10 feet are claimed in a easterly direction and 1490 feet in a westerly direction from the point of discovery (monument of location), at which the Notice of Location was posted, together with 300 feet on each side of the monument of location and center line of the claim. The general course of the lode or vein is from the easterly to the westerly direction.

The number, location and markings on each corner monument are as follows:

<u>Location</u>	<u>Markings</u>	<u>Description</u>
No. 1: Northeast Corner	NE Corner HAY 288	2" X 2" X 4' wood post
No. 2: Southeast Corner	SE Corner HAY 288	2" X 2" X 4' wood post
No. 3: Southwest Corner	SW Corner HAY 288	2" X 2" X 4' wood post
No. 4: Northwest Corner	NW Corner HAY 288	2" X 2" X 4' wood post

As erected on the ground, each corner monument is marked as described above by a scribed metal tag. The work of location consisted of making a claim map as provided in N.R.S. 517.040 which map is recorded herewith.

SIGNATURE OF LOCATOR:
 NEWMONT USA LIMITED, d/b/a NEWMONT MINING CORPORATION

By: Richard J. Moorhead
 Richard J. Moorhead, Agent

190147

RECORDING REQUESTED BY AND RETURN TO:
 NEWMONT MINING CORPORATION
 Attn: Land Department
 P.O. Box 669
 Carlin, NV 89822

BOOK **388** PAGE **34**
 OFFICIAL RECORDS
 RECORDED AT THE REQUEST OF
Newmont Mining Corp
 2004 AUG -2 AM 11:50

EUREKA COUNTY, NEVADA
 M.I.N. REGALERT RECORDER
 FILE NO. **190148**
 FEES **20.50**

CERTIFICATE OF LOCATION
 LODE MINING CLAIM

TO ALL WHOM IT MAY CONCERN:

The Undersigned hereby certifies that he, on behalf of
 NEWMONT USA LIMITED, a Delaware corporation, d/b/a
 NEWMONT MINING CORPORATION, has caused to be located
 the **HAY 289** lode mining claim in the following quarter
 section(s):

<u>Quarter</u>	<u>Section</u>	<u>Township</u>	<u>Range</u>	<u>Meridian</u>
NE	36	22N	51E	MDM
NW	36	22N	51E	MDM

in an unknown mining district, Eureka County, Nevada, on this 19th day of May, 2004.

The name and mailing address of the locator is:
 NEWMONT USA LIMITED, d/b/a NEWMONT MINING CORPORATION
 P.O. Box 669, Carlin, Nevada 89822

The claim is approximately 1500 feet long and 600 feet wide, such that 1490 feet are claimed in a easterly direction and 10 feet in a westerly direction from the point of discovery (monument of location), at which the Notice of Location was posted, together with 300 feet on each side of the monument of location and center line of the claim. The general course of the lode or vein is from the easterly to the westerly direction.

The number, location and markings on each corner monument are as follows:

<u>Location</u>	<u>Markings</u>	<u>Description</u>
No. 1: Northeast Corner	NE Corner HAY 289	2" X 2" X 4' wood post
No. 2: Southeast Corner	SE Corner HAY 289	2" X 2" X 4' wood post
No. 3: Southwest Corner	SW Corner HAY 289	2" X 2" X 4' wood post
No. 4: Northwest Corner	NW Corner HAY 289	2" X 2" X 4' wood post

As erected on the ground, each corner monument is marked as described above by a scribed metal tag. The work of location consisted of making a claim map as provided in N.R.S. 517.040 which map is recorded herewith.

SIGNATURE OF LOCATOR:
 NEWMONT USA LIMITED, d/b/a NEWMONT MINING CORPORATION

By: *Richard J. Moorhead*
 Richard J. Moorhead, Agent

190148

RECORDING REQUESTED BY AND RETURN TO:
 NEWMONT MINING CORPORATION
 Attn: Land Department
 P.O. Box 669
 Carlin, NV 89822

BOOK **388** PAGE **35**
 OFFICIAL RECORDS
 RECORDED AT THE REQUEST OF
Newmont Mining Corp
 2004 AUG -2 AM 11:50
 EUREKA COUNTY, NEVADA
 M.N. REGISTRATION RECORDER
 FILE NO. FEES **20.50**

CERTIFICATE OF LOCATION
 LODE MINING CLAIM

TO ALL WHOM IT MAY CONCERN:

The Undersigned hereby certifies that he, on behalf of
 NEWMONT USA LIMITED, a Delaware corporation, d/b/a
 NEWMONT MINING CORPORATION, has caused to be located
 the **HAY 290** lode mining claim in the following quarter
 section(s):

<u>Quarter</u>	<u>Section</u>	<u>Township</u>	<u>Range</u>	<u>Meridian</u>
NW	36	22N	51E	MDM

in an unknown mining district, Eureka County, Nevada, on this 19th day of May, 2004.

The name and mailing address of the locator is:

NEWMONT USA LIMITED, d/b/a NEWMONT MINING CORPORATION
 P.O. Box 669, Carlin, Nevada 89822

The claim is approximately 1500 feet long and 600 feet wide, such that 10 feet are claimed in a easterly direction and 1490 feet in a westerly direction from the point of discovery (monument of location), at which the Notice of Location was posted, together with 300 feet on each side of the monument of location and center line of the claim. The general course of the lode or vein is from the easterly to the westerly direction.

The number, location and markings on each corner monument are as follows:


<u>Location</u>	<u>Markings</u>	<u>Description</u>
No. 1: Northeast Corner	NE Corner HAY 290	2" X 2" X 4' wood post
No. 2: Southeast Corner	SE Corner HAY 290	2" X 2" X 4' wood post
No. 3: Southwest Corner	SW Corner HAY 290	2" X 2" X 4' wood post
No. 4: Northwest Corner	NW Corner HAY 290	2" X 2" X 4' wood post

As erected on the ground, each corner monument is marked as described above by a scribed metal tag. The work of location consisted of making a claim map as provided in N.R.S. 517.040 which map is recorded herewith.

SIGNATURE OF LOCATOR:

NEWMONT USA LIMITED, d/b/a NEWMONT MINING CORPORATION

By:


 Richard J. Moorhead, Agent

190149

RECORDING REQUESTED BY AND RETURN TO:
 NEWMONT MINING CORPORATION
 Attn: Land Department
 P.O. Box 669
 Carlin, NV 89822

CERTIFICATE OF LOCATION
 LODE MINING CLAIM

BOOK 388 PAGE 36
 OFFICIAL RECORDS
 RECORDED AT THE REQUEST OF
Newmont Mining Corp
 2004 AUG -2 AM 11:50

EUREKA COUNTY, NEVADA
 M.H. REDELEATH, RECORDER
 FILE NO. FEES 20.50
190150

TO ALL WHOM IT MAY CONCERN:

The Undersigned hereby certifies that he, on behalf of
 NEWMONT USA LIMITED, a Delaware corporation, d/b/a
 NEWMONT MINING CORPORATION, has caused to be located
 the **HAY 291** lode mining claim in the following quarter
 section(s):

<u>Quarter</u>	<u>Section</u>	<u>Township</u>	<u>Range</u>	<u>Meridian</u>
NE	36	22N	51E	MDM
NW	36	22N	51E	MDM

in an unknown mining district, Eureka County, Nevada, on this 19th day of May, 2004.

The name and mailing address of the locator is:

NEWMONT USA LIMITED, d/b/a NEWMONT MINING CORPORATION
 P.O. Box 669, Carlin, Nevada 89822

The claim is approximately 1500 feet long and 600 feet wide, such that 1490 feet are claimed in a easterly direction and 10 feet in a westerly direction from the point of discovery (monument of location), at which the Notice of Location was posted, together with 300 feet on each side of the monument of location and center line of the claim. The general course of the lode or vein is from the easterly to the westerly direction.

The number, location and markings on each corner monument are as follows:

<u>Location</u>	<u>Markings</u>	<u>Description</u>
No. 1: Northeast Corner	NE Corner HAY 291	2" X 2" X 4' wood post
No. 2: Southeast Corner	SE Corner HAY 291	2" X 2" X 4' wood post
No. 3: Southwest Corner	SW Corner HAY 291	2" X 2" X 4' wood post
No. 4: Northwest Corner	NW Corner HAY 291	2" X 2" X 4' wood post

As erected on the ground, each corner monument is marked as described above by a scribed metal tag. The work of location consisted of making a claim map as provided in N.R.S. 517.040 which map is recorded herewith.

SIGNATURE OF LOCATOR:

NEWMONT USA LIMITED, d/b/a NEWMONT MINING CORPORATION

By: 

Richard J. Moorhead, Agent

190150

RECORDING REQUESTED BY AND RETURN TO:
 NEWMONT MINING CORPORATION
 Attn: Land Department
 P.O. Box 669
 Carlin, NV 89822

BOOK 388 PAGE 37
 OFFICIAL RECORDS
 RECORDED AT THE REQUEST OF
Newmont Mining Corp
 2004 AUG -2 AM 11:50

EUREKA COUNTY, NEVADA
 M.H. REBALEATI, RECORDER
 FILE NO. FEES 20.50

190151

**CERTIFICATE OF LOCATION
 LODE MINING CLAIM**

TO ALL WHOM IT MAY CONCERN:

The Undersigned hereby certifies that he, on behalf of
 NEWMONT USA LIMITED, a Delaware corporation, d/b/a
 NEWMONT MINING CORPORATION, has caused to be located
 the **HAY 292** lode mining claim in the following quarter
 section(s):

<u>Quarter</u>	<u>Section</u>	<u>Township</u>	<u>Range</u>	<u>Meridian</u>
NW	36	22N	51E	MDM
SW	36	22N	51E	MDM

in an unknown mining district, Eureka County, Nevada, on this 19th day of May, 2004.

The name and mailing address of the locator is:

NEWMONT USA LIMITED, d/b/a NEWMONT MINING CORPORATION
 P.O. Box 669, Carlin, Nevada 89822

The claim is approximately 1500 feet long and 600 feet wide, such that 10 feet are claimed in a easterly direction and 1490 feet in a westerly direction from the point of discovery (monument of location), at which the Notice of Location was posted, together with 300 feet on each side of the monument of location and center line of the claim. The general course of the lode or vein is from the easterly to the westerly direction.

The number, location and markings on each corner monument are as follows:

<u>Location</u>	<u>Markings</u>	<u>Description</u>
No. 1: Northeast Corner	NE Corner HAY 292	2" X 2" X 4' wood post
No. 2: Southeast Corner	SE Corner HAY 292	2" X 2" X 4' wood post
No. 3: Southwest Corner	SW Corner HAY 292	2" X 2" X 4' wood post
No. 4: Northwest Corner	NW Corner HAY 292	2" X 2" X 4' wood post

As erected on the ground, each corner monument is marked as described above by a scribed metal tag. The work of location consisted of making a claim map as provided in N.R.S. 517.040 which map is recorded herewith.

SIGNATURE OF LOCATOR:

NEWMONT USA LIMITED, d/b/a NEWMONT MINING CORPORATION

By: Richard J. Moorhead
 Richard J. Moorhead, Agent

190151

RECORDING REQUESTED BY AND RETURN TO:
 NEWMONT MINING CORPORATION
 Attn: Land Department
 P.O. Box 669
 Carlin, NV 89822

BOOK **388** PAGE **38**
 OFFICIAL RECORDS
 RECORDED AT THE REQUEST OF
Newmont Mining Corp
 2004 AUG -2 AM 11:50

EUREKA COUNTY, NEVADA
 N.H. REBALENTI, RECORDER
 FILE NO. FEES **20.50**

**CERTIFICATE OF LOCATION
 LODE MINING CLAIM**

TO ALL WHOM IT MAY CONCERN:

The Undersigned hereby certifies that he, on behalf of
 NEWMONT USA LIMITED, a Delaware corporation, d/b/a
 NEWMONT MINING CORPORATION, has caused to be located
 the **HAY 293** lode mining claim in the following quarter
 section(s):

<u>Quarter</u>	<u>Section</u>	<u>Township</u>	<u>Range</u>	<u>Meridian</u>
NE	36	22N	51E	MDM
SE	36	22N	51E	MDM
SW	36	22N	51E	MDM
NW	36	22N	51E	MDM

in an unknown mining district, Eureka County, Nevada, on this 19th day of May, 2004.

The name and mailing address of the locator is:

NEWMONT USA LIMITED, d/b/a NEWMONT MINING CORPORATION
 P.O. Box 669, Carlin, Nevada 89822

The claim is approximately 1500 feet long and 600 feet wide, such that 1490 feet are claimed in a easterly direction and 10 feet in a westerly direction from the point of discovery (monument of location), at which the Notice of Location was posted, together with 300 feet on each side of the monument of location and center line of the claim. The general course of the lode or vein is from the easterly to the westerly direction.

The number, location and markings on each corner monument are as follows:

<u>Location</u>	<u>Markings</u>	<u>Description</u>
No. 1: Northeast Corner	NE Corner HAY 293	2" X 2" X 4' wood post
No. 2: Southeast Corner	SE Corner HAY 293	2" X 2" X 4' wood post
No. 3: Southwest Corner	SW Corner HAY 293	2" X 2" X 4' wood post
No. 4: Northwest Corner	NW Corner HAY 293	2" X 2" X 4' wood post

As erected on the ground, each corner monument is marked as described above by a scribed metal tag. The work of location consisted of making a claim map as provided in N.R.S. 517.040 which map is recorded herewith.

SIGNATURE OF LOCATOR:

NEWMONT USA LIMITED, d/b/a NEWMONT MINING CORPORATION

By: 

Richard J. Moorhead, Agent

190152

BOOK **388** PAGE **38**

190152

RECORDING REQUESTED BY AND RETURN TO:
 NEWMONT MINING CORPORATION
 Attn: Land Department
 P.O. Box 669
 Carlin, NV 89822

BOOK **388** PAGE **39**
 OFFICIAL RECORDS
 RECORDED AT THE REQUEST OF
Newmont Mining Corp
 2004 AUG -2 AM 11:50

EUREKA COUNTY, NEVADA
 H.H. REBALEATI, RECORDER
 FILE NO. FEES **20.50**

CERTIFICATE OF LOCATION
 LODE MINING CLAIM

TO ALL WHOM IT MAY CONCERN:

The Undersigned hereby certifies that he, on behalf of
 NEWMONT USA LIMITED, a Delaware corporation, d/b/a
 NEWMONT MINING CORPORATION, has caused to be located
 the **HAY 294** lode mining claim in the following quarter
 section(s):

Quarter	Section	Township	Range	Meridian
SW	36	22N	51E	MDM

in an unknown mining district, Eureka County, Nevada, on this 19th day of May, 2004.

The name and mailing address of the locator is:

NEWMONT USA LIMITED, d/b/a NEWMONT MINING CORPORATION
 P.O. Box 669, Carlin, Nevada 89822

The claim is approximately 1500 feet long and 600 feet wide, such that 10 feet are claimed in a easterly direction and 1490 feet in a westerly direction from the point of discovery (monument of location), at which the Notice of Location was posted, together with 300 feet on each side of the monument of location and center line of the claim. The general course of the lode or vein is from the easterly to the westerly direction.

The number, location and markings on each corner monument are as follows:

Location	Markings	Description
No. 1: Northeast Corner	NE Corner HAY 294	2" X 2" X 4' wood post
No. 2: Southeast Corner	SE Corner HAY 294	2" X 2" X 4' wood post
No. 3: Southwest Corner	SW Corner HAY 294	2" X 2" X 4' wood post
No. 4: Northwest Corner	NW Corner HAY 294	2" X 2" X 4' wood post

As erected on the ground, each corner monument is marked as described above by a scribed metal tag. The work of location consisted of making a claim map as provided in N.R.S. 517.040 which map is recorded herewith.

SIGNATURE OF LOCATOR:

NEWMONT USA LIMITED, d/b/a NEWMONT MINING CORPORATION

By: Richard J. Moorhead
 Richard J. Moorhead, Agent

190153

RECORDING REQUESTED BY AND RETURN TO:
 NEWMONT MINING CORPORATION
 Attn: Land Department
 P.O. Box 669
 Carlin, NV 89822

BOOK 388 PAGE 40
 OFFICIAL RECORDS
 RECORDED AT THE REQUEST OF
Newmont Mining Corp
 2004 AUG -2 AM 11:50

EUREKA COUNTY, NEVADA
 M.H. REBALEATI, RECORDER
 FILE NO. FEES 20.50

CERTIFICATE OF LOCATION
 LODE MINING CLAIM

TO ALL WHOM IT MAY CONCERN:

The Undersigned hereby certifies that he, on behalf of
 NEWMONT USA LIMITED, a Delaware corporation, d/b/a
 NEWMONT MINING CORPORATION, has caused to be located
 the **HAY 295** lode mining claim in the following quarter
 section(s):

<u>Quarter</u>	<u>Section</u>	<u>Township</u>	<u>Range</u>	<u>Meridian</u>
SE	36	22N	51E	MDM
SW	36	22N	51E	MDM

in an unknown mining district, Eureka County, Nevada, on this 19th day of May, 2004.

The name and mailing address of the locator is:

NEWMONT USA LIMITED, d/b/a NEWMONT MINING CORPORATION
 P.O. Box 669, Carlin, Nevada 89822

The claim is approximately 1500 feet long and 600 feet wide, such that 1490 feet are claimed in a easterly direction and 10 feet in a westerly direction from the point of discovery (monument of location), at which the Notice of Location was posted, together with 300 feet on each side of the monument of location and center line of the claim. The general course of the lode or vein is from the easterly to the westerly direction.

The number, location and markings on each corner monument are as follows:

<u>Location</u>	<u>Markings</u>	<u>Description</u>
No. 1: Northeast Corner	NE Corner HAY 295	2" X 2" X 4' wood post
No. 2: Southeast Corner	SE Corner HAY 295	2" X 2" X 4' wood post
No. 3: Southwest Corner	SW Corner HAY 295	2" X 2" X 4' wood post
No. 4: Northwest Corner	NW Corner HAY 295	2" X 2" X 4' wood post

As erected on the ground, each corner monument is marked as described above by a scribed metal tag. The work of location consisted of making a claim map as provided in N.R.S. 517.040 which map is recorded herewith.

SIGNATURE OF LOCATOR:

NEWMONT USA LIMITED, d/b/a NEWMONT MINING CORPORATION

By:

Richard J. Moorhead
 Richard J. Moorhead, Agent

190154

RECORDING REQUESTED BY AND RETURN TO:
 NEWMONT MINING CORPORATION
 Attn: Land Department
 P.O. Box 669
 Carlin, NV 89822

BOOK **388** PAGE **41**
 OFFICIAL RECORDS
 RECORDED AT THE REQUEST OF
Newmont Mining Corp
 2004 AUG -2 AM 11:51
 EUREKA COUNTY, NEVADA
 N.H. REBALEATI, RECORDER
190155 FEES **20.50**

**CERTIFICATE OF LOCATION
 LODE MINING CLAIM**

TO ALL WHOM IT MAY CONCERN:

The Undersigned hereby certifies that he, on behalf of
 NEWMONT USA LIMITED, a Delaware corporation, d/b/a
 NEWMONT MINING CORPORATION, has caused to be located
 the **HAY 296** lode mining claim in the following quarter
 section(s):

<u>Quarter</u>	<u>Section</u>	<u>Township</u>	<u>Range</u>	<u>Meridian</u>
SW	36	22N	51E	MDM

in an unknown mining district, Eureka County, Nevada, on this 19th day of May, 2004.

The name and mailing address of the locator is:

NEWMONT USA LIMITED, d/b/a NEWMONT MINING CORPORATION
 P.O. Box 669, Carlin, Nevada 89822

The claim is approximately 1500 feet long and 600 feet wide, such that 10 feet are claimed in a easterly direction and 1490 feet in a westerly direction from the point of discovery (monument of location), at which the Notice of Location was posted, together with 300 feet on each side of the monument of location and center line of the claim. The general course of the lode or vein is from the easterly to the westerly direction.

The number, location and markings on each corner monument are as follows:

<u>Location</u>	<u>Markings</u>	<u>Description</u>
No. 1: Northeast Corner	NE Corner HAY 296	2" X 2" X 4' wood post
No. 2: Southeast Corner	SE Corner HAY 296	2" X 2" X 4' wood post
No. 3: Southwest Corner	SW Corner HAY 296	2" X 2" X 4' wood post
No. 4: Northwest Corner	NW Corner HAY 296	2" X 2" X 4' wood post

As erected on the ground, each corner monument is marked as described above by a scribed metal tag. The work of location consisted of making a claim map as provided in N.R.S. 517.040 which map is recorded herewith.

SIGNATURE OF LOCATOR:

NEWMONT USA LIMITED, d/b/a NEWMONT MINING CORPORATION

By: 

Richard J. Moorhead, Agent

190155

RECORDING REQUESTED BY AND RETURN TO:
 NEWMONT MINING CORPORATION
 Attn: Land Department
 P.O. Box 669
 Carlin, NV 89822

BOOK **388** PAGE **42**
 OFFICIAL RECORDS
 RECORDED AT THE REQUEST OF
Newmont Mining Corp
 2004 AUG -2 AM 11:51

EUREKA COUNTY, NEVADA
 M.M. REBALENTI, RECORDER
 FILE NO. FEES

20.50

190156

CERTIFICATE OF LOCATION
 LODE MINING CLAIM

TO ALL WHOM IT MAY CONCERN:

The Undersigned hereby certifies that he, on behalf of
 NEWMONT USA LIMITED, a Delaware corporation, d/b/a
 NEWMONT MINING CORPORATION, has caused to be located
 the HAY 297 lode mining claim in the following quarter
 section(s):

<u>Quarter</u>	<u>Section</u>	<u>Township</u>	<u>Range</u>	<u>Meridian</u>
SE	36	22N	51E	MDM
SW	36	22N	51E	MDM

in an unknown mining district, Eureka County, Nevada, on this 19th day of May, 2004.

The name and mailing address of the locator is:

NEWMONT USA LIMITED, d/b/a NEWMONT MINING CORPORATION
 P.O. Box 669, Carlin, Nevada 89822

The claim is approximately 1500 feet long and 600 feet wide, such that 1490 feet are claimed in a easterly direction and 10 feet in a westerly direction from the point of discovery (monument of location), at which the Notice of Location was posted, together with 300 feet on each side of the monument of location and center line of the claim. The general course of the lode or vein is from the easterly to the westerly direction.

The number, location and markings on each corner monument are as follows:

<u>Location</u>	<u>Markings</u>	<u>Description</u>
No. 1: Northeast Corner	NE Corner <u>HAY 297</u>	2" X 2" X 4' wood post
No. 2: Southeast Corner	SE Corner <u>HAY 297</u>	2" X 2" X 4' wood post
No. 3: Southwest Corner	SW Corner <u>HAY 297</u>	2" X 2" X 4' wood post
No. 4: Northwest Corner	NW Corner <u>HAY 297</u>	2" X 2" X 4' wood post

As erected on the ground, each corner monument is marked as described above by a scribed metal tag. The work of location consisted of making a claim map as provided in N.R.S. 517.040 which map is recorded herewith.

SIGNATURE OF LOCATOR:

NEWMONT USA LIMITED, d/b/a NEWMONT MINING CORPORATION

By: 

Richard J. Moorhead, Agent

190156

RECORDING REQUESTED BY AND RETURN TO:
 NEWMONT MINING CORPORATION
 Attn: Land Department
 P.O. Box 669
 Carlin, NV 89822

BOOK 388 PAGE 43
 OFFICIAL RECORDS
 RECORDED AT THE REQUEST OF
Newmont Mining Corp
 2004 AUG -2 AM 11:51

EUREKA COUNTY, NEVADA
 H.M. REBALEATI, RECORDER
 FILE NO. FEES 20.50

190157

**CERTIFICATE OF LOCATION
 LODE MINING CLAIM**

TO ALL WHOM IT MAY CONCERN:

The Undersigned hereby certifies that he, on behalf of
 NEWMONT USA LIMITED, a Delaware corporation, d/b/a
 NEWMONT MINING CORPORATION, has caused to be located
 the **HAY 298** lode mining claim in the following quarter
 section(s):

<u>Quarter</u>	<u>Section</u>	<u>Township</u>	<u>Range</u>	<u>Meridian</u>
SW	36	22N	51E	MDM

in an unknown mining district, Eureka County, Nevada, on this 19th day of May, 2004.

The name and mailing address of the locator is:

NEWMONT USA LIMITED, d/b/a NEWMONT MINING CORPORATION
 P.O. Box 669, Carlin, Nevada 89822

The claim is approximately 1500 feet long and 600 feet wide, such that 10 feet are claimed in a easterly direction and 1490 feet in a westerly direction from the point of discovery (monument of location), at which the Notice of Location was posted, together with 300 feet on each side of the monument of location and center line of the claim. The general course of the lode or vein is from the easterly to the westerly direction.

The number, location and markings on each corner monument are as follows:

<u>Location</u>	<u>Markings</u>	<u>Description</u>
No. 1: Northeast Corner	NE Corner HAY 298	2" X 2" X 4' wood post
No. 2: Southeast Corner	SE Corner HAY 298	2" X 2" X 4' wood post
No. 3: Southwest Corner	SW Corner HAY 298	2" X 2" X 4' wood post
No. 4: Northwest Corner	NW Corner HAY 298	2" X 2" X 4' wood post

As erected on the ground, each corner monument is marked as described above by a scribed metal tag. The work of location consisted of making a claim map as provided in N.R.S. 517.040 which map is recorded herewith.

SIGNATURE OF LOCATOR:

NEWMONT USA LIMITED, d/b/a NEWMONT MINING CORPORATION

By: Richard J. Moorhead

Richard J. Moorhead, Agent

190157

RECORDING REQUESTED BY AND RETURN TO:
 NEWMONT MINING CORPORATION
 Attn: Land Department
 P.O. Box 669
 Carlin, NV 89822

BOOK **388** PAGE **44**
 OFFICIAL RECORDS
 RECORDED AT THE REQUEST OF
Newmont Mining Corp
 2004 AUG -2 AM 11:51

EUREKA COUNTY, NEVADA
 N.M. REGISTRATION RECORDER
 FILE NO. FEES **20.50**

190158

CERTIFICATE OF LOCATION
 LODE MINING CLAIM

TO ALL WHOM IT MAY CONCERN:

The Undersigned hereby certifies that he, on behalf of
 NEWMONT USA LIMITED, a Delaware corporation, d/b/a
 NEWMONT MINING CORPORATION, has caused to be located
 the **HAY 299** lode mining claim in the following quarter
 section(s):

<u>Quarter</u>	<u>Section</u>	<u>Township</u>	<u>Range</u>	<u>Meridian</u>
SE	36	22N	51E	MDM
SW	36	22N	51E	MDM

in an unknown mining district, Eureka County, Nevada, on this 19th day of May, 2004.

The name and mailing address of the locator is:

NEWMONT USA LIMITED, d/b/a NEWMONT MINING CORPORATION
 P.O. Box 669, Carlin, Nevada 89822

The claim is approximately 1500 feet long and 600 feet wide, such that 1490 feet are claimed in a
easterly direction and 10 feet in a westerly direction from the point of discovery (monument of location),
 at which the Notice of Location was posted, together with 300 feet on each side of the monument of
 location and center line of the claim. The general course of the lode or vein is from the easterly to the
westerly direction.

The number, location and markings on each corner monument are as follows:

<u>Location</u>	<u>Markings</u>	<u>Description</u>
No. 1: Northeast Corner	NE Corner HAY 299	2" X 2" X 4' wood post
No. 2: Southeast Corner	SE Corner HAY 299	2" X 2" X 4' wood post
No. 3: Southwest Corner	SW Corner HAY 299	2" X 2" X 4' wood post
No. 4: Northwest Corner	NW Corner HAY 299	2" X 2" X 4' wood post

As erected on the ground, each corner monument is marked as described above by a scribed metal tag.
 The work of location consisted of making a claim map as provided in N.R.S. 517.040 which map is
 recorded herewith.

SIGNATURE OF LOCATOR:

NEWMONT USA LIMITED, d/b/a NEWMONT MINING CORPORATION

By: 

Richard J. Moorhead, Agent

190158

RECORDING REQUESTED BY AND RETURN TO:
 NEWMONT MINING CORPORATION
 Attn: Land Department
 P.O. Box 669
 Carlin, NV 89822

BOOK **388** PAGE **45**
 OFFICIAL RECORDS
 RECORDED AT THE REQUEST OF
Newmont Mining Corp
 2004 AUG -2 AM 11:51

EUREKA COUNTY, NEVADA
 N.M. REBALENTI, RECORDER
 FILE NO. **190159** FEES **20.50**

**CERTIFICATE OF LOCATION
 LODE MINING CLAIM**

TO ALL WHOM IT MAY CONCERN:

The Undersigned hereby certifies that he, on behalf of
 NEWMONT USA LIMITED, a Delaware corporation, d/b/a
 NEWMONT MINING CORPORATION, has caused to be located
 the **HAY 300** lode mining claim in the following quarter
 section(s):

<u>Quarter</u>	<u>Section</u>	<u>Township</u>	<u>Range</u>	<u>Meridian</u>
SW	36	22N	51E	MDM
NW	01	21N	51E	MDM

in an unknown mining district, Eureka County, Nevada, on this 19th day of May, 2004.

The name and mailing address of the locator is:

NEWMONT USA LIMITED, d/b/a NEWMONT MINING CORPORATION
 P.O. Box 669, Carlin, Nevada 89822

The claim is approximately 1500 feet long and 600 feet wide, such that 10 feet are claimed in a easterly direction and 1490 feet in a westerly direction from the point of discovery (monument of location), at which the Notice of Location was posted, together with 300 feet on each side of the monument of location and center line of the claim. The general course of the lode or vein is from the easterly to the westerly direction.

The number, location and markings on each corner monument are as follows:

<u>Location</u>	<u>Markings</u>	<u>Description</u>
No. 1: Northeast Corner	NE Corner HAY 300	2" X 2" X 4' wood post
No. 2: Southeast Corner	SE Corner HAY 300	2" X 2" X 4' wood post
No. 3: Southwest Corner	SW Corner HAY 300	2" X 2" X 4' wood post
No. 4: Northwest Corner	NW Corner HAY 300	2" X 2" X 4' wood post

As erected on the ground, each corner monument is marked as described above by a scribed metal tag. The work of location consisted of making a claim map as provided in N.R.S. 517.040 which map is recorded herewith.

SIGNATURE OF LOCATOR:

NEWMONT USA LIMITED, d/b/a NEWMONT MINING CORPORATION

By: Randy Largent
 Randy Largent, Agent

190159

BOOK 388 PAGE 45

RECORDING REQUESTED BY AND RETURN TO:
 NEWMONT MINING CORPORATION
 Attn: Land Department
 P.O. Box 669
 Carlin, NV 89822

BOOK 388 PAGE 46
 OFFICIAL RECORDS
 RECORDED AT THE REQUEST OF
Newmont Mining Corp
 2004 AUG -2 AM 11:51

EUREKA COUNTY, NEVADA
 M.H. REBALENTI, RECORDER
 FILE NO. FEES

190160

20.50

**CERTIFICATE OF LOCATION
 LODE MINING CLAIM**

TO ALL WHOM IT MAY CONCERN:

The Undersigned hereby certifies that he, on behalf of
 NEWMONT USA LIMITED, a Delaware corporation, d/b/a
 NEWMONT MINING CORPORATION, has caused to be located
 the **HAY 301** lode mining claim in the following quarter
 section(s):

<u>Quarter</u>	<u>Section</u>	<u>Township</u>	<u>Range</u>	<u>Meridian</u>
SE	36	22N	51E	MDM
SW	36	22N	51E	MDM
NW	01	21N	51E	MDM
NE	01	21N	51E	MDM

in an unknown mining district, Eureka County, Nevada, on this 19th day of May, 2004.

The name and mailing address of the locator is:

NEWMONT USA LIMITED, d/b/a NEWMONT MINING CORPORATION
 P.O. Box 669, Carlin, Nevada 89822

The claim is approximately 1500 feet long and 600 feet wide, such that 1490 feet are claimed in a
easterly direction and 10 feet in a westerly direction from the point of discovery (monument of location),
 at which the Notice of Location was posted, together with 300 feet on each side of the monument of
 location and center line of the claim. The general course of the lode or vein is from the easterly to the
westerly direction.

The number, location and markings on each corner monument are as follows:

<u>Location</u>	<u>Markings</u>	<u>Description</u>
No. 1: Northeast Corner	NE Corner <u>HAY 301</u>	2" X 2" X 4' wood post
No. 2: Southeast Corner	SE Corner <u>HAY 301</u>	2" X 2" X 4' wood post
No. 3: Southwest Corner	SW Corner <u>HAY 301</u>	2" X 2" X 4' wood post
No. 4: Northwest Corner	NW Corner <u>HAY 301</u>	2" X 2" X 4' wood post

As erected on the ground, each corner monument is marked as described above by a scribed metal tag.
 The work of location consisted of making a claim map as provided in N.R.S. 517.040 which map is
 recorded herewith.

SIGNATURE OF LOCATOR:

NEWMONT USA LIMITED, d/b/a NEWMONT MINING CORPORATION

By: Randy Largent
 Randy Largent, Agent

190160

BOOK 388 PAGE 046

RECORDING REQUESTED BY AND RETURN TO:
 NEWMONT MINING CORPORATION
 Attn: Land Department
 P.O. Box 669
 Carlin, NV 89822

BOOK **388** PAGE **47**
 OFFICIAL RECORDS
 RECORDED AT THE REQUEST OF
Newmont Mining Corp
 2004 AUG -2 AM 11:51

EUREKA COUNTY, NEVADA
 MIN. REBALANCE RECORDER
 FILE NO. FEES **20.50**

190161

CERTIFICATE OF LOCATION
 LODE MINING CLAIM

TO ALL WHOM IT MAY CONCERN:

The Undersigned hereby certifies that he, on behalf of
 NEWMONT USA LIMITED, a Delaware corporation, d/b/a
 NEWMONT MINING CORPORATION, has caused to be located
 the **HAY 302** lode mining claim in the following quarter
 section(s):

Quarter	Section	Township	Range	Meridian
NW	01	21N	51E	MDM

in an unknown mining district, Eureka County, Nevada, on this 19th day of May, 2004.

The name and mailing address of the locator is:

NEWMONT USA LIMITED, d/b/a NEWMONT MINING CORPORATION
 P.O. Box 669, Carlin, Nevada 89822

The claim is approximately 1500 feet long and 600 feet wide, such that 10 feet are claimed in a easterly direction and 1490 feet in a westerly direction from the point of discovery (monument of location), at which the Notice of Location was posted, together with 300 feet on each side of the monument of location and center line of the claim. The general course of the lode or vein is from the easterly to the westerly direction.

The number, location and markings on each corner monument are as follows:

Location	Markings	Description
No. 1: Northeast Corner	NE Corner HAY 302	2" X 2" X 4' wood post
No. 2: Southeast Corner	SE Corner HAY 302	2" X 2" X 4' wood post
No. 3: Southwest Corner	SW Corner HAY 302	2" X 2" X 4' wood post
No. 4: Northwest Corner	NW Corner HAY 302	2" X 2" X 4' wood post

As erected on the ground, each corner monument is marked as described above by a scribed metal tag. The work of location consisted of making a claim map as provided in N.R.S. 517.040 which map is recorded herewith.

SIGNATURE OF LOCATOR:

NEWMONT USA LIMITED, d/b/a NEWMONT MINING CORPORATION

By: Randy Largent
 Randy Largent, Agent

190161

BOOK **388** PAGE **047**

RECORDING REQUESTED BY AND RETURN TO:
 NEWMONT MINING CORPORATION
 Attn: Land Department
 P.O. Box 669
 Carlin, NV 89822

BOOK **388** PAGE **48**
 OFFICIAL RECORDS
 RECORDED AT THE REQUEST OF
Newmont Mining Corp
 2004 AUG -2 AM 11:51

EUREKA COUNTY, NEVADA
 H.M. REDELENTL RECORDER
 FILE NO. FEES

20.50

190162

**CERTIFICATE OF LOCATION
 LODE MINING CLAIM**

TO ALL WHOM IT MAY CONCERN:

The Undersigned hereby certifies that he, on behalf of
 NEWMONT USA LIMITED, a Delaware corporation, d/b/a
 NEWMONT MINING CORPORATION, has caused to be located
 the **HAY 303** lode mining claim in the following quarter
 section(s):

<u>Quarter</u>	<u>Section</u>	<u>Township</u>	<u>Range</u>	<u>Meridian</u>
NE	01	21N	51E	MDM
NW	01	21N	51E	MDM

in an unknown mining district, Eureka County, Nevada, on this 19th day of May, 2004.

The name and mailing address of the locator is:

NEWMONT USA LIMITED, d/b/a NEWMONT MINING CORPORATION
 P.O. Box 669, Carlin, Nevada 89822

The claim is approximately 1500 feet long and 600 feet wide, such that 1490 feet are claimed in a easterly direction and 10 feet in a westerly direction from the point of discovery (monument of location), at which the Notice of Location was posted, together with 300 feet on each side of the monument of location and center line of the claim. The general course of the lode or vein is from the easterly to the westerly direction.

The number, location and markings on each corner monument are as follows:

<u>Location</u>	<u>Markings</u>	<u>Description</u>
No. 1: Northeast Corner	NE Corner HAY 303	2" X 2" X 4' wood post
No. 2: Southeast Corner	SE Corner HAY 303	2" X 2" X 4' wood post
No. 3: Southwest Corner	SW Corner HAY 303	2" X 2" X 4' wood post
No. 4: Northwest Corner	NW Corner HAY 303	2" X 2" X 4' wood post

As erected on the ground, each corner monument is marked as described above by a scribed metal tag. The work of location consisted of making a claim map as provided in N.R.S. 517.040 which map is recorded herewith.

SIGNATURE OF LOCATOR:
 NEWMONT USA LIMITED, d/b/a NEWMONT MINING CORPORATION

By: Randy Largent
 Randy Largent, Agent

190162

RECORDING REQUESTED BY AND RETURN TO:
 NEWMONT MINING CORPORATION
 Attn: Land Department
 P.O. Box 669
 Carlin, NV 89822

BOOK **388** PAGE **49**
 OFFICIAL RECORDS
 RECORDED AT THE REQUEST OF
Newmont Mining Corp
 2004 AUG -2 AM 11:51
 EUREKA COUNTY, NEVADA
 M.N. REALEATH RECORDER
 FILE NO. **190163**
 FEES **20.50**

**CERTIFICATE OF LOCATION
 LODE MINING CLAIM**

TO ALL WHOM IT MAY CONCERN:

The Undersigned hereby certifies that he, on behalf of
 NEWMONT USA LIMITED, a Delaware corporation, d/b/a
 NEWMONT MINING CORPORATION, has caused to be located
 the **HAY 304** lode mining claim in the following quarter
 section(s):

<u>Quarter</u>	<u>Section</u>	<u>Township</u>	<u>Range</u>	<u>Meridian</u>
NW	01	21N	51E	MDM

in an unknown mining district, Eureka County, Nevada, on this 19th day of May, 2004.

The name and mailing address of the locator is:

NEWMONT USA LIMITED, d/b/a NEWMONT MINING CORPORATION
 P.O. Box 669, Carlin, Nevada 89822

The claim is approximately 1500 feet long and 600 feet wide, such that 10 feet are claimed in a easterly direction and 1490 feet in a westerly direction from the point of discovery (monument of location), at which the Notice of Location was posted, together with 300 feet on each side of the monument of location and center line of the claim. The general course of the lode or vein is from the easterly to the westerly direction.

The number, location and markings on each corner monument are as follows:

<u>Location</u>	<u>Markings</u>	<u>Description</u>
No. 1: Northeast Corner	NE Corner HAY 304	2" X 2" X 4' wood post
No. 2: Southeast Corner	SE Corner HAY 304	2" X 2" X 4' wood post
No. 3: Southwest Corner	SW Corner HAY 304	2" X 2" X 4' wood post
No. 4: Northwest Corner	NW Corner HAY 304	2" X 2" X 4' wood post

As erected on the ground, each corner monument is marked as described above by a scribed metal tag. The work of location consisted of making a claim map as provided in N.R.S. 517.040 which map is recorded herewith.

SIGNATURE OF LOCATOR:

NEWMONT USA LIMITED, d/b/a NEWMONT MINING CORPORATION

By: *Randy Largent*
 Randy Largent, Agent

190163

RECORDING REQUESTED BY AND RETURN TO:
 NEWMONT MINING CORPORATION
 Attn: Land Department
 P.O. Box 669
 Carlin, NV 89822

BOOK **388** PAGE **50**
 OFFICIAL RECORDS
 RECORDED AT THE REQUEST OF
Newmont Mining Corp
 2004 AUG -2 AM 11:51

EUREKA COUNTY, NEVADA
 MIN. REVENUE RECORDER
 FILE NO. FEES **20 50**

**CERTIFICATE OF LOCATION
 LODE MINING CLAIM**

TO ALL WHOM IT MAY CONCERN:

The Undersigned hereby certifies that he, on behalf of
 NEWMONT USA LIMITED, a Delaware corporation, d/b/a
 NEWMONT MINING CORPORATION, has caused to be located
 the **HAY 305** lode mining claim in the following quarter
 section(s):

<u>Quarter</u>	<u>Section</u>	<u>Township</u>	<u>Range</u>	<u>Meridian</u>
NE	01	21N	51E	MDM
NW	01	21N	51E	MDM

in an unknown mining district, Eureka County, Nevada, on this 19th day of May, 2004.

The name and mailing address of the locator is:

NEWMONT USA LIMITED, d/b/a NEWMONT MINING CORPORATION
 P.O. Box 669, Carlin, Nevada 89822

The claim is approximately 1500 feet long and 600 feet wide, such that 1490 feet are claimed in a
easterly direction and 10 feet in a westerly direction from the point of discovery (monument of location),
 at which the Notice of Location was posted, together with 300 feet on each side of the monument of
 location and center line of the claim. The general course of the lode or vein is from the easterly to the
westerly direction.

The number, location and markings on each corner monument are as follows:

<u>Location</u>	<u>Markings</u>	<u>Description</u>
No. 1: Northeast Corner	NE Corner HAY 305	2" X 2" X 4' wood post
No. 2: Southeast Corner	SE Corner HAY 305	2" X 2" X 4' wood post
No. 3: Southwest Corner	SW Corner HAY 305	2" X 2" X 4' wood post
No. 4: Northwest Corner	NW Corner HAY 305	2" X 2" X 4' wood post

As erected on the ground, each corner monument is marked as described above by a scribed metal tag.
 The work of location consisted of making a claim map as provided in N.R.S. 517.040 which map is
 recorded herewith.

SIGNATURE OF LOCATOR:

NEWMONT USA LIMITED, d/b/a NEWMONT MINING CORPORATION

By: Randy Largeft
 Randy Largeft, Agent

190164

RECORDING REQUESTED BY AND RETURN TO:
 NEWMONT MINING CORPORATION
 Attn: Land Department
 P.O. Box 669
 Carlin, NV 89822

BOOK 388 PAGE 51
 OFFICIAL RECORDS
 RECORDED AT THE REQUEST OF
Newmont Mining Corp
 2004 AUG -2 AM 11:51

EUREKA COUNTY, NEVADA
 M.I.N. REALENTI, RECORDER
 FILE NO. FEES

190165

20.50

**CERTIFICATE OF LOCATION
 LODE MINING CLAIM**

TO ALL WHOM IT MAY CONCERN:

The Undersigned hereby certifies that he, on behalf of
 NEWMONT USA LIMITED, a Delaware corporation, d/b/a
 NEWMONT MINING CORPORATION, has caused to be located
 the **HAY 306** lode mining claim in the following quarter
 section(s):

<u>Quarter</u>	<u>Section</u>	<u>Township</u>	<u>Range</u>	<u>Meridian</u>
NW	01	21N	51E	MDM

in an unknown mining district, Eureka County, Nevada, on this 19th day of May, 2004.

The name and mailing address of the locator is:

NEWMONT USA LIMITED, d/b/a NEWMONT MINING CORPORATION
 P.O. Box 669, Carlin, Nevada 89822

The claim is approximately 1500 feet long and 600 feet wide, such that 10 feet are claimed in a easterly direction and 1490 feet in a westerly direction from the point of discovery (monument of location), at which the Notice of Location was posted, together with 300 feet on each side of the monument of location and center line of the claim. The general course of the lode or vein is from the easterly to the westerly direction.

The number, location and markings on each corner monument are as follows:

<u>Location</u>	<u>Markings</u>	<u>Description</u>
No. 1: Northeast Corner	NE Corner HAY 306	2" X 2" X 4' wood post
No. 2: Southeast Corner	SE Corner HAY 306	2" X 2" X 4' wood post
No. 3: Southwest Corner	SW Corner HAY 306	2" X 2" X 4' wood post
No. 4: Northwest Corner	NW Corner HAY 306	2" X 2" X 4' wood post

As erected on the ground, each corner monument is marked as described above by a scribed metal tag. The work of location consisted of making a claim map as provided in N.R.S. 517.040 which map is recorded herewith.

SIGNATURE OF LOCATOR:

NEWMONT USA LIMITED, d/b/a NEWMONT MINING CORPORATION

By: Randy Largent
 Randy Largent, Agent

190165

RECORDING REQUESTED BY AND RETURN TO:
 NEWMONT MINING CORPORATION
 Attn: Land Department
 P.O. Box 669
 Carlin, NV 89822

BOOK **388** PAGE **52**
 OFFICIAL RECORDS
 RECORDED AT THE REQUEST OF
Newmont Mining Corp
 2004 AUG -2 AM 11:51

CERTIFICATE OF LOCATION
 LODGE MINING CLAIM

EUREKA COUNTY, NEVADA
 M.I. REGISTRATION RECORDER
 FILE NO. **190166** FEES **20.50**

TO ALL WHOM IT MAY CONCERN:

The Undersigned hereby certifies that he, on behalf of
 NEWMONT USA LIMITED, a Delaware corporation, d/b/a
 NEWMONT MINING CORPORATION, has caused to be located
 the **HAY 307** lode mining claim in the following quarter
 section(s):

<u>Quarter</u>	<u>Section</u>	<u>Township</u>	<u>Range</u>	<u>Meridian</u>
NE	01	21N	51E	MDM
NW	01	21N	51E	MDM

in an unknown mining district, Eureka County, Nevada, on this 19th day of May, 2004.

The name and mailing address of the locator is:
 NEWMONT USA LIMITED, d/b/a NEWMONT MINING CORPORATION
 P.O. Box 669, Carlin, Nevada 89822

The claim is approximately 1500 feet long and 600 feet wide, such that 1490 feet are claimed in a easterly direction and 10 feet in a westerly direction from the point of discovery (monument of location), at which the Notice of Location was posted, together with 300 feet on each side of the monument of location and center line of the claim. The general course of the lode or vein is from the easterly to the westerly direction.

The number, location and markings on each corner monument are as follows:

<u>Location</u>	<u>Markings</u>	<u>Description</u>
No. 1: Northeast Corner	NE Corner HAY 307	2" X 2" X 4' wood post
No. 2: Southeast Corner	SE Corner HAY 307	2" X 2" X 4' wood post
No. 3: Southwest Corner	SW Corner HAY 307	2" X 2" X 4' wood post
No. 4: Northwest Corner	NW Corner HAY 307	2" X 2" X 4' wood post

As erected on the ground, each corner monument is marked as described above by a scribed metal tag. The work of location consisted of making a claim map as provided in N.R.S. 517.040 which map is recorded herewith.

SIGNATURE OF LOCATOR:
 NEWMONT USA LIMITED, d/b/a NEWMONT MINING CORPORATION

By: *Randy Largent*
 Randy Largent, Agent

190166

RECORDING REQUESTED BY AND RETURN TO:
 NEWMONT MINING CORPORATION
 Attn: Land Department
 P.O. Box 669
 Carlin, NV 89822

BOOK **388** PAGE **53**
 OFFICIAL RECORDS
 RECORDED AT THE REQUEST OF
Newmont Mining Corp
 2004 AUG -2 AM 11:51

EUREKA COUNTY, NEVADA
 M.I. REBAL/SEAL/RECORDER
 FILE NO. FEES

20.50

190167

**CERTIFICATE OF LOCATION
 LODE MINING CLAIM**

TO ALL WHOM IT MAY CONCERN:

The Undersigned hereby certifies that he, on behalf of
 NEWMONT USA LIMITED, a Delaware corporation, d/b/a
 NEWMONT MINING CORPORATION, has caused to be located
 the **HAY 308** lode mining claim in the following quarter
 section(s):

<u>Quarter</u>	<u>Section</u>	<u>Township</u>	<u>Range</u>	<u>Meridian</u>
NW	01	21N	51E	MDM

in an unknown mining district, Eureka County, Nevada, on this 19th day of May, 2004.

The name and mailing address of the locator is:

NEWMONT USA LIMITED, d/b/a NEWMONT MINING CORPORATION
 P.O. Box 669, Carlin, Nevada 89822

The claim is approximately 1500 feet long and 600 feet wide, such that 10 feet are claimed in a easterly direction and 1490 feet in a westerly direction from the point of discovery (monument of location), at which the Notice of Location was posted, together with 300 feet on each side of the monument of location and center line of the claim. The general course of the lode or vein is from the easterly to the westerly direction.

The number, location and markings on each corner monument are as follows:

<u>Location</u>	<u>Markings</u>	<u>Description</u>
No. 1: Northeast Corner	NE Corner HAY 308	2" X 2" X 4' wood post
No. 2: Southeast Corner	SE Corner HAY 308	2" X 2" X 4' wood post
No. 3: Southwest Corner	SW Corner HAY 308	2" X 2" X 4' wood post
No. 4: Northwest Corner	NW Corner HAY 308	2" X 2" X 4' wood post

As erected on the ground, each corner monument is marked as described above by a scribed metal tag. The work of location consisted of making a claim map as provided in N.R.S. 517.040 which map is recorded herewith.

SIGNATURE OF LOCATOR:
 NEWMONT USA LIMITED, d/b/a NEWMONT MINING CORPORATION

By: Randy Largent
 Randy Largent, Agent

190167

BOOK **388** PAGE **053**

RECORDING REQUESTED BY AND RETURN TO:
 NEWMONT MINING CORPORATION
 Attn: Land Department
 P.O. Box 669
 Carlin, NV 89822

BOOK 388 PAGE 54
 OFFICIAL RECORDS
 RECORDED AT THE REQUEST OF
Newmont Mining Corp
 2004 AUG -2 AM 11:51

EUREKA COUNTY, NEVADA
 M.M. REDELEATH, RECORDER
 FILE NO. FEES 20.50

190168

**CERTIFICATE OF LOCATION
 LODE MINING CLAIM**

TO ALL WHOM IT MAY CONCERN:

The Undersigned hereby certifies that he, on behalf of
 NEWMONT USA LIMITED, a Delaware corporation, d/b/a
 NEWMONT MINING CORPORATION, has caused to be located
 the **HAY 309** lode mining claim in the following quarter
 section(s):

<u>Quarter</u>	<u>Section</u>	<u>Township</u>	<u>Range</u>	<u>Meridian</u>
NE	01	21N	51E	MDM
NW	01	21N	51E	MDM

in an unknown mining district, Eureka County, Nevada, on this 19th day of May, 2004.

The name and mailing address of the locator is:

NEWMONT USA LIMITED, d/b/a NEWMONT MINING CORPORATION
 P.O. Box 669, Carlin, Nevada 89822

The claim is approximately 1500 feet long and 600 feet wide, such that 1490 feet are claimed in a easterly direction and 10 feet in a westerly direction from the point of discovery (monument of location), at which the Notice of Location was posted, together with 300 feet on each side of the monument of location and center line of the claim. The general course of the lode or vein is from the easterly to the westerly direction.

The number, location and markings on each corner monument are as follows:

<u>Location</u>	<u>Markings</u>	<u>Description</u>
No. 1: Northeast Corner	NE Corner HAY 309	2" X 2" X 4' wood post
No. 2: Southeast Corner	SE Corner HAY 309	2" X 2" X 4' wood post
No. 3: Southwest Corner	SW Corner HAY 309	2" X 2" X 4' wood post
No. 4: Northwest Corner	NW Corner HAY 309	2" X 2" X 4' wood post

As erected on the ground, each corner monument is marked as described above by a scribed metal tag. The work of location consisted of making a claim map as provided in N.R.S. 517.040 which map is recorded herewith.

SIGNATURE OF LOCATOR:

NEWMONT USA LIMITED, d/b/a NEWMONT MINING CORPORATION

By: 
 Randy Largent, Agent

190168

RECORDING REQUESTED BY AND RETURN TO:
 NEWMONT MINING CORPORATION
 Attn: Land Department
 P.O. Box 669
 Carlin, NV 89822

BOOK 388 PAGE 55
 OFFICIAL RECORDS
 RECORDED AT THE REQUEST OF
Newmont Mining Corp
 2004 AUG -2 AM 11:51

EUREKA COUNTY, NEVADA
 M.H. REBALEATI, RECORDER
 FILE NO. FEES

190169

20.50

**CERTIFICATE OF LOCATION
 LODE MINING CLAIM**

TO ALL WHOM IT MAY CONCERN:

The Undersigned hereby certifies that he, on behalf of
 NEWMONT USA LIMITED, a Delaware corporation, d/b/a
 NEWMONT MINING CORPORATION, has caused to be located
 the **HAY 310** lode mining claim in the following quarter
 section(s):

<u>Quarter</u>	<u>Section</u>	<u>Township</u>	<u>Range</u>	<u>Meridian</u>
NW	01	21N	51E	MDM
SW	01	21N	51E	MDM

in an unknown mining district, Eureka County, Nevada, on this 19th day of May, 2004.

The name and mailing address of the locator is:

NEWMONT USA LIMITED, d/b/a NEWMONT MINING CORPORATION
 P.O. Box 669, Carlin, Nevada 89822

The claim is approximately 1500 feet long and 600 feet wide, such that 10 feet are claimed in a easterly direction and 1490 feet in a westerly direction from the point of discovery (monument of location), at which the Notice of Location was posted, together with 300 feet on each side of the monument of location and center line of the claim. The general course of the lode or vein is from the easterly to the westerly direction.

The number, location and markings on each corner monument are as follows:

<u>Location</u>	<u>Markings</u>	<u>Description</u>
No. 1: Northeast Corner	NE Corner HAY 310	2" X 2" X 4' wood post
No. 2: Southeast Corner	SE Corner HAY 310	2" X 2" X 4' wood post
No. 3: Southwest Corner	SW Corner HAY 310	2" X 2" X 4' wood post
No. 4: Northwest Corner	NW Corner HAY 310	2" X 2" X 4' wood post

As erected on the ground, each corner monument is marked as described above by a scribed metal tag. The work of location consisted of making a claim map as provided in N.R.S. 517.040 which map is recorded herewith.

SIGNATURE OF LOCATOR:

NEWMONT USA LIMITED, d/b/a NEWMONT MINING CORPORATION

By: Randy Largent
 Randy Largent, Agent

190169

BOOK 388 PAGE 055

RECORDING REQUESTED BY AND RETURN TO:
 NEWMONT MINING CORPORATION
 Attn: Land Department
 P.O. Box 669
 Carlin, NV 89822

BOOK **388** PAGE **56**
 OFFICIAL RECORDS
 RECORDED AT THE REQUEST OF
Newmont Mining Corp
 2004 AUG -2 AM 11:51

EUREKA COUNTY, NEVADA
 M.N. REGALATI, RECORDER
 FILE NO. FEES

20.50

190170

CERTIFICATE OF LOCATION LODE MINING CLAIM

TO ALL WHOM IT MAY CONCERN:

The Undersigned hereby certifies that he, on behalf of
 NEWMONT USA LIMITED, a Delaware corporation, d/b/a
 NEWMONT MINING CORPORATION, has caused to be located
 the HAY 311 lode mining claim in the following quarter
 section(s):

<u>Quarter</u>	<u>Section</u>	<u>Township</u>	<u>Range</u>	<u>Meridian</u>
NE	01	21N	51E	MDM
SE	01	21N	51E	MDM
SW	01	21N	51E	MDM
NW	01	21N	51E	MDM

in an unknown mining district, Eureka County, Nevada, on this 19th day of May, 2004.

The name and mailing address of the locator is:

NEWMONT USA LIMITED, d/b/a NEWMONT MINING CORPORATION
 P.O. Box 669, Carlin, Nevada 89822

The claim is approximately 1500 feet long and 600 feet wide, such that 1490 feet are claimed in a easterly direction and 10 feet in a westerly direction from the point of discovery (monument of location), at which the Notice of Location was posted, together with 300 feet on each side of the monument of location and center line of the claim. The general course of the lode or vein is from the easterly to the westerly direction.

The number, location and markings on each corner monument are as follows:

<u>Location</u>	<u>Markings</u>	<u>Description</u>
No. 1: Northeast Corner	NE Corner <u>HAY 311</u>	2" X 2" X 4' wood post
No. 2: Southeast Corner	SE Corner <u>HAY 311</u>	2" X 2" X 4' wood post
No. 3: Southwest Corner	SW Corner <u>HAY 311</u>	2" X 2" X 4' wood post
No. 4: Northwest Corner	NW Corner <u>HAY 311</u>	2" X 2" X 4' wood post

As erected on the ground, each corner monument is marked as described above by a scribed metal tag. The work of location consisted of making a claim map as provided in N.R.S. 517.040 which map is recorded herewith.

SIGNATURE OF LOCATOR:

NEWMONT USA LIMITED, d/b/a NEWMONT MINING CORPORATION

By: 
 Randy L. [unclear]

190170

RECORDING REQUESTED BY AND RETURN TO:
 NEWMONT MINING CORPORATION
 Attn: Land Department
 P.O. Box 669
 Carlin, NV 89822

BOOK **388** PAGE **57**
 OFFICIAL RECORDS
 RECORDED AT THE REQUEST OF
Newmont Mining Corp
 2004 AUG -2 AM 11:51

EUREKA COUNTY, NEVADA
 MIN. DEPARTMENT RECORDER
 FILE NO. FEES **20.50**

**CERTIFICATE OF LOCATION
 LODE MINING CLAIM**

TO ALL WHOM IT MAY CONCERN:

The Undersigned hereby certifies that he, on behalf of
 NEWMONT USA LIMITED, a Delaware corporation, d/b/a
 NEWMONT MINING CORPORATION, has caused to be located
 the **HAY 312** lode mining claim in the following quarter
 section(s):

<u>Quarter</u>	<u>Section</u>	<u>Township</u>	<u>Range</u>	<u>Meridian</u>
SW	01	21N	51E	MDM

in an unknown mining district, Eureka County, Nevada, on this 19th day of May, 2004.

The name and mailing address of the locator is:
 NEWMONT USA LIMITED, d/b/a NEWMONT MINING CORPORATION
 P.O. Box 669, Carlin, Nevada 89822

The claim is approximately 1500 feet long and 600 feet wide, such that 10 feet are claimed in a easterly direction and 1490 feet in a westerly direction from the point of discovery (monument of location), at which the Notice of Location was posted, together with 300 feet on each side of the monument of location and center line of the claim. The general course of the lode or vein is from the easterly to the westerly direction.

The number, location and markings on each corner monument are as follows:

<u>Location</u>	<u>Markings</u>	<u>Description</u>
No. 1: Northeast Corner	NE Corner HAY 312	2" X 2" X 4' wood post
No. 2: Southeast Corner	SE Corner HAY 312	2" X 2" X 4' wood post
No. 3: Southwest Corner	SW Corner HAY 312	2" X 2" X 4' wood post
No. 4: Northwest Corner	NW Corner HAY 312	2" X 2" X 4' wood post

As erected on the ground, each corner monument is marked as described above by a scribed metal tag. The work of location consisted of making a claim map as provided in N.R.S. 517.040 which map is recorded herewith.

SIGNATURE OF LOCATOR:
 NEWMONT USA LIMITED, d/b/a NEWMONT MINING CORPORATION

By: Randy Largent
 Randy Largent, Agent

190171

RECORDING REQUESTED BY AND RETURN TO:
 NEWMONT MINING CORPORATION
 Attn: Land Department
 P.O. Box 669
 Carlin, NV 89822

BOOK 388 PAGE 58
 OFFICIAL RECORDS
 RECORDED AT THE REQUEST OF
Newmont Mining Corp
 2004 AUG -2 AM 11:51

EUREKA COUNTY, NEVADA
 M.H. REGALEATI, RECORDER
 FILE NO. 785

2050

190172

**CERTIFICATE OF LOCATION
 LODE MINING CLAIM**

TO ALL WHOM IT MAY CONCERN:

The Undersigned hereby certifies that he, on behalf of
 NEWMONT USA LIMITED, a Delaware corporation, d/b/a
 NEWMONT MINING CORPORATION, has caused to be located
 the **HAY 313** lode mining claim in the following quarter
 section(s):

<u>Quarter</u>	<u>Section</u>	<u>Township</u>	<u>Range</u>	<u>Meridian</u>
SE	01	21N	51E	MDM
SW	01	21N	51E	MDM

in an unknown mining district, Eureka County, Nevada, on this 19th day of May, 2004.

The name and mailing address of the locator is:

NEWMONT USA LIMITED, d/b/a NEWMONT MINING CORPORATION
 P.O. Box 669, Carlin, Nevada 89822

The claim is approximately 1500 feet long and 600 feet wide, such that 1490 feet are claimed in a easterly direction and 10 feet in a westerly direction from the point of discovery (monument of location), at which the Notice of Location was posted, together with 300 feet on each side of the monument of location and center line of the claim. The general course of the lode or vein is from the easterly to the westerly direction.

The number, location and markings on each corner monument are as follows:

<u>Location</u>	<u>Markings</u>	<u>Description</u>
No. 1: Northeast Corner	NE Corner HAY 313	2" X 2" X 4' wood post
No. 2: Southeast Corner	SE Corner HAY 313	2" X 2" X 4' wood post
No. 3: Southwest Corner	SW Corner HAY 313	2" X 2" X 4' wood post
No. 4: Northwest Corner	NW Corner HAY 313	2" X 2" X 4' wood post

As erected on the ground, each corner monument is marked as described above by a scribed metal tag. The work of location consisted of making a claim map as provided in N.R.S. 517.040 which map is recorded herewith.

SIGNATURE OF LOCATOR:

NEWMONT USA LIMITED, d/b/a NEWMONT MINING CORPORATION

By: Randy Largent
 Randy Largent, Agent

190172

RECORDING REQUESTED BY AND RETURN TO:
 NEWMONT MINING CORPORATION
 Attn: Land Department
 P.O. Box 669
 Carlin, NV 89822

BOOK 388 PAGE 59
 OFFICIAL RECORDS
 RECORDED AT THE REQUEST OF
Newmont Mining Corp
 2004 AUG -2 AM 11:51
 EUREKA COUNTY, NEVADA
 H.M. RE-SALEABLE RECORDER
 FILE NO. 190173
 FEES 20.50

CERTIFICATE OF LOCATION
 LODE MINING CLAIM

TO ALL WHOM IT MAY CONCERN:

The Undersigned hereby certifies that he, on behalf of
 NEWMONT USA LIMITED, a Delaware corporation, d/b/a
 NEWMONT MINING CORPORATION, has caused to be located
 the HAY 314 lode mining claim in the following quarter
 section(s):

Quarter	Section	Township	Range	Meridian
SW	01	21N	51E	MDM

in an unknown mining district, Eureka County, Nevada, on this 19th day of May, 2004.

The name and mailing address of the locator is:

NEWMONT USA LIMITED, d/b/a NEWMONT MINING CORPORATION
 P.O. Box 669, Carlin, Nevada 89822

The claim is approximately 1500 feet long and 600 feet wide, such that 10 feet are claimed in a easterly direction and 1490 feet in a westerly direction from the point of discovery (monument of location), at which the Notice of Location was posted, together with 300 feet on each side of the monument of location and center line of the claim. The general course of the lode or vein is from the easterly to the westerly direction.

The number, location and markings on each corner monument are as follows:

Location	Markings	Description
No. 1: Northeast Corner	NE Corner <u>HAY 314</u>	2" X 2" X 4' wood post
No. 2: Southeast Corner	SE Corner <u>HAY 314</u>	2" X 2" X 4' wood post
No. 3: Southwest Corner	SW Corner <u>HAY 314</u>	2" X 2" X 4' wood post
No. 4: Northwest Corner	NW Corner <u>HAY 314</u>	2" X 2" X 4' wood post

As erected on the ground, each corner monument is marked as described above by a scribed metal tag. The work of location consisted of making a claim map as provided in N.R.S. 517.040 which map is recorded herewith.

SIGNATURE OF LOCATOR:
 NEWMONT USA LIMITED, d/b/a NEWMONT MINING CORPORATION

By: 
 Randy Largent, Agent

190173

BOOK 388 PAGE 059

RECORDING REQUESTED BY AND RETURN TO:
 NEWMONT MINING CORPORATION
 Attn: Land Department
 P.O. Box 669
 Carlin, NV 89822

BOOK **388** PAGE **60**
 OFFICIAL RECORDS
 RECORDED AT THE REQUEST OF
Newmont Mining Corp
 2004 AUG -2 AM 11:52

EUREKA COUNTY, NEVADA
 H.H. REBELEATH, RECORDER
 FILE NO. FEES **20.50**

CERTIFICATE OF LOCATION
 LODE MINING CLAIM

TO ALL WHOM IT MAY CONCERN:

The Undersigned hereby certifies that he, on behalf of
 NEWMONT USA LIMITED, a Delaware corporation, d/b/a
 NEWMONT MINING CORPORATION, has caused to be located
 the **HAY 315** lode mining claim in the following quarter
 section(s):

<u>Quarter</u>	<u>Section</u>	<u>Township</u>	<u>Range</u>	<u>Meridian</u>
SE	01	21N	51E	MDM
SW	01	21N	51E	MDM

in an unknown mining district, Eureka County, Nevada, on this 19th day of May, 2004.

The name and mailing address of the locator is:

NEWMONT USA LIMITED, d/b/a NEWMONT MINING CORPORATION
 P.O. Box 669, Carlin, Nevada 89822

The claim is approximately 1500 feet long and 600 feet wide, such that 1490 feet are claimed in a easterly direction and 10 feet in a westerly direction from the point of discovery (monument of location), at which the Notice of Location was posted, together with 300 feet on each side of the monument of location and center line of the claim. The general course of the lode or vein is from the easterly to the westerly direction.

The number, location and markings on each corner monument are as follows:

<u>Location</u>	<u>Markings</u>	<u>Description</u>
No. 1: Northeast Corner	NE Corner HAY 315	2" X 2" X 4' wood post
No. 2: Southeast Corner	SE Corner HAY 315	2" X 2" X 4' wood post
No. 3: Southwest Corner	SW Corner HAY 315	2" X 2" X 4' wood post
No. 4: Northwest Corner	NW Corner HAY 315	2" X 2" X 4' wood post

As erected on the ground, each corner monument is marked as described above by a scribed metal tag. The work of location consisted of making a claim map as provided in N.R.S. 517.040 which map is recorded herewith.

SIGNATURE OF LOCATOR:

NEWMONT USA LIMITED, d/b/a NEWMONT MINING CORPORATION

By: Randy Largent
 Randy Largent, Agent

190174

RECORDING REQUESTED BY AND RETURN TO:
 NEWMONT MINING CORPORATION
 Attn: Land Department
 P.O. Box 669
 Carlin, NV 89822

BOOK 388 PAGE 61
 OFFICIAL RECORDS
 RECORDED AT THE REQUEST OF
Newmont Mining Corp
 2004 AUG -2 AM 11:52

EUREKA COUNTY, NEVADA
 MIN. RECLAMATION RECORDER
 FILE NO. FEES

20.50

190175

**CERTIFICATE OF LOCATION
 LODE MINING CLAIM**

TO ALL WHOM IT MAY CONCERN:

The Undersigned hereby certifies that he, on behalf of
 NEWMONT USA LIMITED, a Delaware corporation, d/b/a
 NEWMONT MINING CORPORATION, has caused to be located
 the **HAY 316** lode mining claim in the following quarter
 section(s):

<u>Quarter</u>	<u>Section</u>	<u>Township</u>	<u>Range</u>	<u>Meridian</u>
SW	01	21N	51E	MDM

in an unknown mining district, Eureka County, Nevada, on this 19th day of May, 2004.

The name and mailing address of the locator is:

NEWMONT USA LIMITED, d/b/a NEWMONT MINING CORPORATION
 P.O. Box 669, Carlin, Nevada 89822

The claim is approximately 1500 feet long and 600 feet wide, such that 10 feet are claimed in a easterly direction and 1490 feet in a westerly direction from the point of discovery (monument of location), at which the Notice of Location was posted, together with 300 feet on each side of the monument of location and center line of the claim. The general course of the lode or vein is from the easterly to the westerly direction.

The number, location and markings on each corner monument are as follows:

<u>Location</u>	<u>Markings</u>	<u>Description</u>
No. 1: Northeast Corner	NE Corner HAY 316	2" X 2" X 4' wood post
No. 2: Southeast Corner	SE Corner HAY 316	2" X 2" X 4' wood post
No. 3: Southwest Corner	SW Corner HAY 316	2" X 2" X 4' wood post
No. 4: Northwest Corner	NW Corner HAY 316	2" X 2" X 4' wood post

As erected on the ground, each corner monument is marked as described above by a scribed metal tag. The work of location consisted of making a claim map as provided in N.R.S. 517.040 which map is recorded herewith.

SIGNATURE OF LOCATOR:

NEWMONT USA LIMITED, d/b/a NEWMONT MINING CORPORATION

By: Randy Largent
 Randy Largent, Agent

190175

RECORDING REQUESTED BY AND RETURN TO:
 NEWMONT MINING CORPORATION
 Attn: Land Department
 P.O. Box 669
 Carlin, NV 89822

BOOK 388 PAGE 62
 OFFICIAL RECORDS
 RECORDED AT THE REQUEST OF
Newmont Mining Corp
 2004 AUG -2 AM 11:52

EUREKA COUNTY, NEVADA
 M.N. REDEVELOPMENT RECORDER
 FILE NO. FEES 20.50

**CERTIFICATE OF LOCATION
 LODE MINING CLAIM**

TO ALL WHOM IT MAY CONCERN:

The Undersigned hereby certifies that he, on behalf of
 NEWMONT USA LIMITED, a Delaware corporation, d/b/a
 NEWMONT MINING CORPORATION, has caused to be located
 the **HAY 317** lode mining claim in the following quarter
 section(s):

<u>Quarter</u>	<u>Section</u>	<u>Township</u>	<u>Range</u>	<u>Meridian</u>
SE	01	21N	51E	MDM
SW	01	21N	51E	MDM

in an unknown mining district, Eureka County, Nevada, on this 19th day of May, 2004.

The name and mailing address of the locator is:

NEWMONT USA LIMITED, d/b/a NEWMONT MINING CORPORATION
 P.O. Box 669, Carlin, Nevada 89822

The claim is approximately 1500 feet long and 600 feet wide, such that 1490 feet are claimed in a
easterly direction and 10 feet in a westerly direction from the point of discovery (monument of location),
 at which the Notice of Location was posted, together with 300 feet on each side of the monument of
 location and center line of the claim. The general course of the lode or vein is from the easterly to the
westerly direction.

The number, location and markings on each corner monument are as follows:

<u>Location</u>	<u>Markings</u>	<u>Description</u>
No. 1: Northeast Corner	NE Corner HAY 317	2" X 2" X 4' wood post
No. 2: Southeast Corner	SE Corner HAY 317	2" X 2" X 4' wood post
No. 3: Southwest Corner	SW Corner HAY 317	2" X 2" X 4' wood post
No. 4: Northwest Corner	NW Corner HAY 317	2" X 2" X 4' wood post

As erected on the ground, each corner monument is marked as described above by a scribed metal tag.
 The work of location consisted of making a claim map as provided in N.R.S. 517.040 which map is
 recorded herewith.

SIGNATURE OF LOCATOR:
 NEWMONT USA LIMITED, d/b/a NEWMONT MINING CORPORATION

By: Randy Largent
 Randy Largent, Agent

190176

BOOK 388 PAGE 062

RECORDING REQUESTED BY AND RETURN TO:
 NEWMONT MINING CORPORATION
 Attn: Land Department
 P.O. Box 669
 Carlin, NV 89822

BOOK 388 PAGE 63
 OFFICIAL RECORDS
 RECORDED AT THE REQUEST OF
Newmont Mining Corp
 2004 AUG -2 AM 11:52
 EUREKA COUNTY, NEVADA
 MIN. RECLAMATION RECORDER
 FILE NO. 190177
 FEES 20.50

**CERTIFICATE OF LOCATION
 LODE MINING CLAIM**

TO ALL WHOM IT MAY CONCERN:

The Undersigned hereby certifies that he, on behalf of
 NEWMONT USA LIMITED, a Delaware corporation, d/b/a
 NEWMONT MINING CORPORATION, has caused to be located
 the **HAY 318** lode mining claim in the following quarter
 section(s):

<u>Quarter</u>	<u>Section</u>	<u>Township</u>	<u>Range</u>	<u>Meridian</u>
SW	01	21N	51E	MDM
NW	12	21N	51E	MDM

in an unknown mining district, Eureka County, Nevada, on this 19th day of May, 2004.

The name and mailing address of the locator is:

NEWMONT USA LIMITED, d/b/a NEWMONT MINING CORPORATION
 P.O. Box 669, Carlin, Nevada 89822

The claim is approximately 1500 feet long and 600 feet wide, such that 10 feet are claimed in a easterly direction and 1490 feet in a westerly direction from the point of discovery (monument of location), at which the Notice of Location was posted, together with 300 feet on each side of the monument of location and center line of the claim. The general course of the lode or vein is from the easterly to the westerly direction.

The number, location and markings on each corner monument are as follows:

<u>Location</u>	<u>Markings</u>	<u>Description</u>
No. 1: Northeast Corner	NE Corner HAY 318	2" X 2" X 4' wood post
No. 2: Southeast Corner	SE Corner HAY 318	2" X 2" X 4' wood post
No. 3: Southwest Corner	SW Corner HAY 318	2" X 2" X 4' wood post
No. 4: Northwest Corner	NW Corner HAY 318	2" X 2" X 4' wood post

As erected on the ground, each corner monument is marked as described above by a scribed metal tag. The work of location consisted of making a claim map as provided in N.R.S. 517.040 which map is recorded herewith.

SIGNATURE OF LOCATOR:
 NEWMONT USA LIMITED, d/b/a NEWMONT MINING CORPORATION

By: Randy Largent
 Randy Largent, Agent

190177

RECORDING REQUESTED BY AND RETURN TO:
 NEWMONT MINING CORPORATION
 Attn: Land Department
 P.O. Box 669
 Carlin, NV 89822

BOOK 388 PAGE 64
 OFFICIAL RECORDS
 RECORDED AT THE REQUEST OF
Newmont Mining Corp
 2004 AUG -2 AM 11:52
 EUREKA COUNTY, NEVADA
 M.N. REGISTRATION RECORDER
 FILE NO. FEE \$ 20.50
190178

CERTIFICATE OF LOCATION
 LODE MINING CLAIM

TO ALL WHOM IT MAY CONCERN:

The Undersigned hereby certifies that he, on behalf of
 NEWMONT USA LIMITED, a Delaware corporation, d/b/a
 NEWMONT MINING CORPORATION, has caused to be located
 the **HAY 319** lode mining claim in the following quarter
 section(s):

<u>Quarter</u>	<u>Section</u>	<u>Township</u>	<u>Range</u>	<u>Meridian</u>
SE	01	21N	51E	MDM
NE	12	21N	51E	MDM
NW	12	21N	51E	MDM
SW	01	21N	51E	MDM

in an unknown mining district, Eureka County, Nevada, on this 19th day of May, 2004.

The name and mailing address of the locator is:

NEWMONT USA LIMITED, d/b/a NEWMONT MINING CORPORATION
 P.O. Box 669, Carlin, Nevada 89822

The claim is approximately 1500 feet long and 600 feet wide, such that 1490 feet are claimed in a easterly direction and 10 feet in a westerly direction from the point of discovery (monument of location), at which the Notice of Location was posted, together with 300 feet on each side of the monument of location and center line of the claim. The general course of the lode or vein is from the easterly to the westerly direction.

The number, location and markings on each corner monument are as follows:

<u>Location</u>	<u>Markings</u>	<u>Description</u>
No. 1: Northeast Corner	NE Corner HAY 319	2" X 2" X 4' wood post
No. 2: Southeast Corner	SE Corner HAY 319	2" X 2" X 4' wood post
No. 3: Southwest Corner	SW Corner HAY 319	2" X 2" X 4' wood post
No. 4: Northwest Corner	NW Corner HAY 319	2" X 2" X 4' wood post

As erected on the ground, each corner monument is marked as described above by a scribed metal tag. The work of location consisted of making a claim map as provided in N.R.S. 517.040 which map is recorded herewith.

SIGNATURE OF LOCATOR:

NEWMONT USA LIMITED, d/b/a NEWMONT MINING CORPORATION

By: Randy Largent
 Randy Largent, Agent

190178

BOOK 388 PAGE 64

RECORDING REQUESTED BY AND RETURN TO:
 NEWMONT MINING CORPORATION
 Attn: Land Department
 P.O. Box 669
 Carlin, NV 89822

BOOK 388 PAGE 65
 OFFICIAL RECORDS
 RECORDED AT THE REQUEST OF
Newmont Mining Corp
 2004 AUG -2 AM 11:52

EUREKA COUNTY, NEVADA
 M.H. REYNOLDS, RECORDER
 FILE NO. FEES

20.50

**CERTIFICATE OF LOCATION
 LODE MINING CLAIM**

TO ALL WHOM IT MAY CONCERN:

The Undersigned hereby certifies that he, on behalf of
 NEWMONT USA LIMITED, a Delaware corporation, d/b/a
 NEWMONT MINING CORPORATION, has caused to be located
 the **HAY 320** lode mining claim in the following quarter
 section(s):

Quarter	Section	Township	Range	Meridian
NW	12	21N	51E	MDM

in an unknown mining district, Eureka County, Nevada, on this 17th day of May, 2004.

The name and mailing address of the locator is:

NEWMONT USA LIMITED, d/b/a NEWMONT MINING CORPORATION
 P.O. Box 669, Carlin, Nevada 89822

The claim is approximately 1500 feet long and 600 feet wide, such that 10 feet are claimed in a easterly direction and 1490 feet in a westerly direction from the point of discovery (monument of location), at which the Notice of Location was posted, together with 300 feet on each side of the monument of location and center line of the claim. The general course of the lode or vein is from the easterly to the westerly direction.

The number, location and markings on each corner monument are as follows:

Location	Markings	Description
No. 1: Northeast Corner	NE Corner HAY 320	2" X 2" X 4' wood post
No. 2: Southeast Corner	SE Corner HAY 320	2" X 2" X 4' wood post
No. 3: Southwest Corner	SW Corner HAY 320	2" X 2" X 4' wood post
No. 4: Northwest Corner	NW Corner HAY 320	2" X 2" X 4' wood post

As erected on the ground, each corner monument is marked as described above by a scribed metal tag. The work of location consisted of making a claim map as provided in N.R.S. 517.040 which map is recorded herewith.

SIGNATURE OF LOCATOR:

NEWMONT USA LIMITED, d/b/a NEWMONT MINING CORPORATION

By: Randy Largent
 Randy Largent, Agent

190179

RECORDING REQUESTED BY AND RETURN TO:
 NEWMONT MINING CORPORATION
 Attn: Land Department
 P.O. Box 669
 Carlin, NV 89822

BOOK **388** PAGE **66**
 OFFICIAL RECORDS
 RECORDED AT THE REQUEST OF
Newmont Mining Corp
 2004 AUG -2 AM 11:52

EUREKA COUNTY, NEVADA
 M.H. REGALATI, RECORDER
 FILE NO. FEES **20.50**

**CERTIFICATE OF LOCATION
 LODE MINING CLAIM**

TO ALL WHOM IT MAY CONCERN:

The Undersigned hereby certifies that he, on behalf of
 NEWMONT USA LIMITED, a Delaware corporation, d/b/a
 NEWMONT MINING CORPORATION, has caused to be located
 the **HAY 321** lode mining claim in the following quarter
 section(s):

<u>Quarter</u>	<u>Section</u>	<u>Township</u>	<u>Range</u>	<u>Meridian</u>
NE	12	21N	51E	MDM
NW	12	21N	51E	MDM

in an unknown mining district, Eureka County, Nevada, on this 17th day of May, 2004.

The name and mailing address of the locator is:
 NEWMONT USA LIMITED, d/b/a NEWMONT MINING CORPORATION
 P.O. Box 669, Carlin, Nevada 89822

The claim is approximately 1500 feet long and 600 feet wide, such that 1490 feet are claimed in a easterly direction and 10 feet in a westerly direction from the point of discovery (monument of location), at which the Notice of Location was posted, together with 300 feet on each side of the monument of location and center line of the claim. The general course of the lode or vein is from the easterly to the westerly direction.

The number, location and markings on each corner monument are as follows:

<u>Location</u>	<u>Markings</u>	<u>Description</u>
No. 1: Northeast Corner	NE Corner HAY 321	2" X 2" X 4' wood post
No. 2: Southeast Corner	SE Corner HAY 321	2" X 2" X 4' wood post
No. 3: Southwest Corner	SW Corner HAY 321	2" X 2" X 4' wood post
No. 4: Northwest Corner	NW Corner HAY 321	2" X 2" X 4' wood post

As erected on the ground, each corner monument is marked as described above by a scribed metal tag. The work of location consisted of making a claim map as provided in N.R.S. 517.040 which map is recorded herewith.

SIGNATURE OF LOCATOR:
 NEWMONT USA LIMITED, d/b/a NEWMONT MINING CORPORATION

By: *Randy Largent*
 Randy Largent, Agent

190180

BOOK **388** PAGE **066**

RECORDING REQUESTED BY AND RETURN TO:
 NEWMONT MINING CORPORATION
 Attn: Land Department
 P.O. Box 669
 Carlin, NV 89822

BOOK 388 PAGE 67
 OFFICIAL RECORDS
 RECORDED AT THE REQUEST OF
Newmont Mining Corp
 2004 AUG -2 AM 11:52

EUREKA COUNTY, NEVADA
 H.M. REBALEATI, RECORDER
 FILE NO. FEES

190181

20.50

CERTIFICATE OF LOCATION LODGE MINING CLAIM

TO ALL WHOM IT MAY CONCERN:

The Undersigned hereby certifies that he, on behalf of
 NEWMONT USA LIMITED, a Delaware corporation, d/b/a
 NEWMONT MINING CORPORATION, has caused to be located
 the HAY 322 lode mining claim in the following quarter
 section(s):

<u>Quarter</u>	<u>Section</u>	<u>Township</u>	<u>Range</u>	<u>Meridian</u>
NW	12	21N	51E	MDM

in an unknown mining district, Eureka County, Nevada, on this 17th day of May, 2004.

The name and mailing address of the locator is:

NEWMONT USA LIMITED, d/b/a NEWMONT MINING CORPORATION
 P.O. Box 669, Carlin, Nevada 89822

The claim is approximately 1500 feet long and 600 feet wide, such that 10 feet are claimed in a easterly
 direction and 1490 feet in a westerly direction from the point of discovery (monument of location), at
 which the Notice of Location was posted, together with 300 feet on each side of the monument of
 location and center line of the claim. The general course of the lode or vein is from the easterly to the
westerly direction.

The number, location and markings on each corner monument are as follows:

<u>Location</u>	<u>Markings</u>	<u>Description</u>
No. 1: Northeast Corner	NE Corner <u>HAY 322</u>	2" X 2" X 4' wood post
No. 2: Southeast Corner	SE Corner <u>HAY 322</u>	2" X 2" X 4' wood post
No. 3: Southwest Corner	SW Corner <u>HAY 322</u>	2" X 2" X 4' wood post
No. 4: Northwest Corner	NW Corner <u>HAY 322</u>	2" X 2" X 4' wood post

As erected on the ground, each corner monument is marked as described above by a scribed metal tag.
 The work of location consisted of making a claim map as provided in N.R.S. 517.040 which map is
 recorded herewith.

SIGNATURE OF LOCATOR:

NEWMONT USA LIMITED, d/b/a NEWMONT MINING CORPORATION

By: Randy Largent
 Randy Largent, Agent

190181

RECORDING REQUESTED BY AND RETURN TO:
 NEWMONT MINING CORPORATION
 Attn: Land Department
 P.O. Box 669
 Carlin, NV 89822

BOOK 388 PAGE 68
 OFFICIAL RECORDS
 RECORDED AT THE REQUEST OF
Newmont Mining Corp
 2004 AUG -2 AM 11:52

EUREKA COUNTY, NEVADA
 M.N. REBALANCE RECORDER
 FILE NO. FEES

20.50

190182

CERTIFICATE OF LOCATION
 LODE MINING CLAIM

TO ALL WHOM IT MAY CONCERN:

The Undersigned hereby certifies that he, on behalf of
 NEWMONT USA LIMITED, a Delaware corporation, d/b/a
 NEWMONT MINING CORPORATION, has caused to be located
 the **HAY 323** lode mining claim in the following quarter
 section(s):

<u>Quarter</u>	<u>Section</u>	<u>Township</u>	<u>Range</u>	<u>Meridian</u>
NE	12	21N	51E	MDM
NW	12	21N	51E	MDM

in an unknown mining district, Eureka County, Nevada, on this 17th day of May, 2004.

The name and mailing address of the locator is:

NEWMONT USA LIMITED, d/b/a NEWMONT MINING CORPORATION
 P.O. Box 669, Carlin, Nevada 89822

The claim is approximately 1500 feet long and 600 feet wide, such that 1490 feet are claimed in a easterly direction and 10 feet in a westerly direction from the point of discovery (monument of location), at which the Notice of Location was posted, together with 300 feet on each side of the monument of location and center line of the claim. The general course of the lode or vein is from the easterly to the westerly direction.

The number, location and markings on each corner monument are as follows:

<u>Location</u>	<u>Markings</u>	<u>Description</u>
No. 1: Northeast Corner	NE Corner HAY 323	2" X 2" X 4' wood post
No. 2: Southeast Corner	SE Corner HAY 323	2" X 2" X 4' wood post
No. 3: Southwest Corner	SW Corner HAY 323	2" X 2" X 4' wood post
No. 4: Northwest Corner	NW Corner HAY 323	2" X 2" X 4' wood post

As erected on the ground, each corner monument is marked as described above by a scribed metal tag. The work of location consisted of making a claim map as provided in N.R.S. 517.040 which map is recorded herewith.

SIGNATURE OF LOCATOR:

NEWMONT USA LIMITED, d/b/a NEWMONT MINING CORPORATION

By: Randy Largent
 Randy Largent, Agent

190182

RECORDING REQUESTED BY AND RETURN TO:
 NEWMONT MINING CORPORATION
 Attn: Land Department
 P.O. Box 669
 Carlin, NV 89822

BOOK 388 PAGE 69
 OFFICIAL RECORDS
 RECORDED AT THE REQUEST OF
Newmont Mining Corp
 2004 AUG -2 AM 11:52

EUREKA COUNTY, NEVADA
 M.N. REDEVELOPMENT RECORDER
 FILE NO. FEES

20.50

190183

**CERTIFICATE OF LOCATION
 LODE MINING CLAIM**

TO ALL WHOM IT MAY CONCERN:

The Undersigned hereby certifies that he, on behalf of
 NEWMONT USA LIMITED, a Delaware corporation, d/b/a
 NEWMONT MINING CORPORATION, has caused to be located
 the **HAY 324** lode mining claim in the following quarter
 section(s):

Quarter	Section	Township	Range	Meridian
NW	12	21N	51E	MDM

in an unknown mining district, Eureka County, Nevada, on this 17th day of May, 2004.

The name and mailing address of the locator is:

NEWMONT USA LIMITED, d/b/a NEWMONT MINING CORPORATION
 P.O. Box 669, Carlin, Nevada 89822

The claim is approximately 1500 feet long and 600 feet wide, such that 10 feet are claimed in a easterly direction and 1490 feet in a westerly direction from the point of discovery (monument of location), at which the Notice of Location was posted, together with 300 feet on each side of the monument of location and center line of the claim. The general course of the lode or vein is from the easterly to the westerly direction.

The number, location and markings on each corner monument are as follows:

Location	Markings	Description
No. 1: Northeast Corner	NE Corner HAY 324	2" X 2" X 4' wood post
No. 2: Southeast Corner	SE Corner HAY 324	2" X 2" X 4' wood post
No. 3: Southwest Corner	SW Corner HAY 324	2" X 2" X 4' wood post
No. 4: Northwest Corner	NW Corner HAY 324	2" X 2" X 4' wood post

As erected on the ground, each corner monument is marked as described above by a scribed metal tag. The work of location consisted of making a claim map as provided in N.R.S. 517.040 which map is recorded herewith.

SIGNATURE OF LOCATOR:

NEWMONT USA LIMITED, d/b/a NEWMONT MINING CORPORATION

By: Randy Largent
 Randy Largent, Agent

190183

RECORDING REQUESTED BY AND RETURN TO:
 NEWMONT MINING CORPORATION
 Attn: Land Department
 P.O. Box 669
 Carlin, NV 89822

BOOK **388** PAGE **70**
 OFFICIAL RECORDS
 RECORDED AT THE REQUEST OF
Newmont Mining Corp
 2004 AUG -2 AM 11:52
 EUREKA COUNTY, NEVADA
 M.H. REGALEATI, RECORDER
 FILE NO. FEES **20.50**
190184

CERTIFICATE OF LOCATION
 LODE MINING CLAIM

TO ALL WHOM IT MAY CONCERN:

The Undersigned hereby certifies that he, on behalf of
 NEWMONT USA LIMITED, a Delaware corporation, d/b/a
 NEWMONT MINING CORPORATION, has caused to be located
 the **HAY 325** lode mining claim in the following quarter
 section(s):

<u>Quarter</u>	<u>Section</u>	<u>Township</u>	<u>Range</u>	<u>Meridian</u>
NE	12	21N	51E	MDM
NW	12	21N	51E	MDM

in an unknown mining district, Eureka County, Nevada, on this 17th day of May, 2004.

The name and mailing address of the locator is:

NEWMONT USA LIMITED, d/b/a NEWMONT MINING CORPORATION
 P.O. Box 669, Carlin, Nevada 89822

The claim is approximately 1500 feet long and 600 feet wide, such that 1490 feet are claimed in a easterly direction and 10 feet in a westerly direction from the point of discovery (monument of location), at which the Notice of Location was posted, together with 300 feet on each side of the monument of location and center line of the claim. The general course of the lode or vein is from the easterly to the westerly direction.

The number, location and markings on each corner monument are as follows:

<u>Location</u>	<u>Markings</u>	<u>Description</u>
No. 1: Northeast Corner	NE Corner HAY 325	2" X 2" X 4' wood post
No. 2: Southeast Corner	SE Corner HAY 325	2" X 2" X 4' wood post
No. 3: Southwest Corner	SW Corner HAY 325	2" X 2" X 4' wood post
No. 4: Northwest Corner	NW Corner HAY 325	2" X 2" X 4' wood post

As erected on the ground, each corner monument is marked as described above by a scribed metal tag. The work of location consisted of making a claim map as provided in N.R.S. 517.040 which map is recorded herewith.

SIGNATURE OF LOCATOR:

NEWMONT USA LIMITED, d/b/a NEWMONT MINING CORPORATION

By: Randy Largent
 Randy Largent, Agent

190184

RECORDING REQUESTED BY AND RETURN TO:
 NEWMONT MINING CORPORATION
 Attn: Land Department
 P.O. Box 669
 Carlin, NV 89822

BOOK **388** PAGE **71**
 OFFICIAL RECORDS
 RECORDED AT THE REQUEST OF
Newmont Mining Corp
 2004 AUG -2 AM 11:52

EUREKA COUNTY, NEVADA
 N.H. REBAL EARTH RECORDER
 FILE NO. FEES

20.50

190185

**CERTIFICATE OF LOCATION
 LODE MINING CLAIM**

TO ALL WHOM IT MAY CONCERN:

The Undersigned hereby certifies that he, on behalf of
 NEWMONT USA LIMITED, a Delaware corporation, d/b/a
 NEWMONT MINING CORPORATION, has caused to be located
 the **HAY 326** lode mining claim in the following quarter
 section(s):

<u>Quarter</u>	<u>Section</u>	<u>Township</u>	<u>Range</u>	<u>Meridian</u>
NW	12	21N	51E	MDM

in an unknown mining district, Eureka County, Nevada, on this 17th day of May, 2004.

The name and mailing address of the locator is:

NEWMONT USA LIMITED, d/b/a NEWMONT MINING CORPORATION
 P.O. Box 669, Carlin, Nevada 89822

The claim is approximately 1500 feet long and 600 feet wide, such that 10 feet are claimed in a easterly direction and 1490 feet in a westerly direction from the point of discovery (monument of location), at which the Notice of Location was posted, together with 300 feet on each side of the monument of location and center line of the claim. The general course of the lode or vein is from the easterly to the westerly direction.

The number, location and markings on each corner monument are as follows:

<u>Location</u>	<u>Markings</u>	<u>Description</u>
No. 1: Northeast Corner	NE Corner HAY 326	2" X 2" X 4' wood post
No. 2: Southeast Corner	SE Corner HAY 326	2" X 2" X 4' wood post
No. 3: Southwest Corner	SW Corner HAY 326	2" X 2" X 4' wood post
No. 4: Northwest Corner	NW Corner HAY 326	2" X 2" X 4' wood post

As erected on the ground, each corner monument is marked as described above by a scribed metal tag. The work of location consisted of making a claim map as provided in N.R.S. 517.040 which map is recorded herewith.

SIGNATURE OF LOCATOR:

NEWMONT USA LIMITED, d/b/a NEWMONT MINING CORPORATION

By: Randy Largent
 Randy Largent, Agent

190185

RECORDING REQUESTED BY AND RETURN TO:
 NEWMONT MINING CORPORATION
 Attn: Land Department
 P.O. Box 669
 Carlin, NV 89822

BOOK **388** PAGE **072**
 OFFICIAL RECORDS
 RECORDED AT THE REQUEST OF
Newmont Mining Corp
 2004 AUG -2 AM 11:52

EUREKA COUNTY, NEVADA
 N.M. REDEVELOPMENT RECORDER
 FILE NO. FEES **20.50**

190186

CERTIFICATE OF LOCATION
 LODE MINING CLAIM

TO ALL WHOM IT MAY CONCERN:

The Undersigned hereby certifies that he, on behalf of
 NEWMONT USA LIMITED, a Delaware corporation, d/b/a
 NEWMONT MINING CORPORATION, has caused to be located
 the **HAY 327** lode mining claim in the following quarter
 section(s):

<u>Quarter</u>	<u>Section</u>	<u>Township</u>	<u>Range</u>	<u>Meridian</u>
NE	12	21N	51E	MDM
NW	12	21N	51E	MDM

in an unknown mining district, Eureka County, Nevada, on this 17th day of May, 2004.

The name and mailing address of the locator is:

NEWMONT USA LIMITED, d/b/a NEWMONT MINING CORPORATION
 P.O. Box 669, Carlin, Nevada 89822

The claim is approximately 1500 feet long and 600 feet wide, such that 1490 feet are claimed in a easterly direction and 10 feet in a westerly direction from the point of discovery (monument of location), at which the Notice of Location was posted, together with 300 feet on each side of the monument of location and center line of the claim. The general course of the lode or vein is from the easterly to the westerly direction.

The number, location and markings on each corner monument are as follows:

<u>Location</u>	<u>Markings</u>	<u>Description</u>
No. 1: Northeast Corner	NE Corner HAY 327	2" X 2" X 4' wood post
No. 2: Southeast Corner	SE Corner HAY 327	2" X 2" X 4' wood post
No. 3: Southwest Corner	SW Corner HAY 327	2" X 2" X 4' wood post
No. 4: Northwest Corner	NW Corner HAY 327	2" X 2" X 4' wood post

As erected on the ground, each corner monument is marked as described above by a scribed metal tag. The work of location consisted of making a claim map as provided in N.R.S. 517.040 which map is recorded herewith.

SIGNATURE OF LOCATOR:

NEWMONT USA LIMITED, d/b/a NEWMONT MINING CORPORATION

By: Randy Largent
 Randy Largent, Agent

190186

BOOK **388** PAGE **072**

RECORDING REQUESTED BY AND RETURN TO:
 NEWMONT MINING CORPORATION
 Attn: Land Department
 P.O. Box 669
 Carlin, NV 89822

BOOK 388 PAGE 073
 OFFICIAL RECORDS
 RECORDED AT THE REQUEST OF
Newmont Mining Corp
 2004 AUG -2 AM 11:52

EUREKA COUNTY, NEVADA
 N.M. REGALANTI, RECORDER
 FILE NO. FEES 20.50

**CERTIFICATE OF LOCATION
 LODE MINING CLAIM**

TO ALL WHOM IT MAY CONCERN:

The Undersigned hereby certifies that he, on behalf of
 NEWMONT USA LIMITED, a Delaware corporation, d/b/a
 NEWMONT MINING CORPORATION, has caused to be located
 the HAY 328 lode mining claim in the following quarter
 section(s):

<u>Quarter</u>	<u>Section</u>	<u>Township</u>	<u>Range</u>	<u>Meridian</u>
NW	12	21N	51E	MDM
SW	12	21N	51E	MDM

in an unknown mining district, Eureka County, Nevada, on this 17th day of May, 2004.

The name and mailing address of the locator is:

NEWMONT USA LIMITED, d/b/a NEWMONT MINING CORPORATION
 P.O. Box 669, Carlin, Nevada 89822

The claim is approximately 1500 feet long and 600 feet wide, such that 10 feet are claimed in a easterly direction and 1490 feet in a westerly direction from the point of discovery (monument of location), at which the Notice of Location was posted, together with 300 feet on each side of the monument of location and center line of the claim. The general course of the lode or vein is from the easterly to the westerly direction.

The number, location and markings on each corner monument are as follows:

<u>Location</u>	<u>Markings</u>	<u>Description</u>
No. 1: Northeast Corner	NE Corner <u>HAY 328</u>	2" X 2" X 4' wood post
No. 2: Southeast Corner	SE Corner <u>HAY 328</u>	2" X 2" X 4' wood post
No. 3: Southwest Corner	SW Corner <u>HAY 328</u>	2" X 2" X 4' wood post
No. 4: Northwest Corner	NW Corner <u>HAY 328</u>	2" X 2" X 4' wood post

As erected on the ground, each corner monument is marked as described above by a scribed metal tag. The work of location consisted of making a claim map as provided in N.R.S. 517.040 which map is recorded herewith.

SIGNATURE OF LOCATOR:

NEWMONT USA LIMITED, d/b/a NEWMONT MINING CORPORATION

By: Randy Largent
 Randy Largent, Agent

190187

RECORDING REQUESTED BY AND RETURN TO:
 NEWMONT MINING CORPORATION
 Attn: Land Department
 P.O. Box 669
 Carlin, NV 89822

BOOK **388** PAGE **074**
 OFFICIAL RECORDS
 RECORDED AT THE REQUEST OF
Newmont Mining Corp
 2004 AUG -2 AM 11:52

EUREKA COUNTY, NEVADA
 M.H. REBAL/ATL. RECORDER
 FILE NO. FEE \$ **20.50**

**CERTIFICATE OF LOCATION
 LODE MINING CLAIM**

TO ALL WHOM IT MAY CONCERN:

The Undersigned hereby certifies that he, on behalf of
 NEWMONT USA LIMITED, a Delaware corporation, d/b/a
 NEWMONT MINING CORPORATION, has caused to be located
 the **HAY 329** lode mining claim in the following quarter
 section(s):

<u>Quarter</u>	<u>Section</u>	<u>Township</u>	<u>Range</u>	<u>Meridian</u>
NE	12	21N	51E	MDM
SE	12	21N	51E	MDM
SW	12	21N	51E	MDM
NW	12	21N	51E	MDM

in an unknown mining district, Eureka County, Nevada, on this 17th day of May, 2004.

The name and mailing address of the locator is:

NEWMONT USA LIMITED, d/b/a NEWMONT MINING CORPORATION
 P.O. Box 669, Carlin, Nevada 89822

The claim is approximately 1500 feet long and 600 feet wide, such that 1490 feet are claimed in a
easterly direction and 10 feet in a westerly direction from the point of discovery (monument of location),
 at which the Notice of Location was posted, together with 300 feet on each side of the monument of
 location and center line of the claim. The general course of the lode or vein is from the easterly to the
westerly direction.


The number, location and markings on each corner monument are as follows:

<u>Location</u>	<u>Markings</u>	<u>Description</u>
No. 1: Northeast Corner	NE Corner HAY 329	2" X 2" X 4' wood post
No. 2: Southeast Corner	SE Corner HAY 329	2" X 2" X 4' wood post
No. 3: Southwest Corner	SW Corner HAY 329	2" X 2" X 4' wood post
No. 4: Northwest Corner	NW Corner HAY 329	2" X 2" X 4' wood post

As erected on the ground, each corner monument is marked as described above by a scribed metal tag.
 The work of location consisted of making a claim map as provided in N.R.S. 517.040 which map is
 recorded herewith.

SIGNATURE OF LOCATOR:

NEWMONT USA LIMITED, d/b/a NEWMONT MINING CORPORATION

By: 
 Randy Largent, Agent

190188

RECORDING REQUESTED BY AND RETURN TO:
 NEWMONT MINING CORPORATION
 Attn: Land Department
 P.O. Box 669
 Carlin, NV 89822

BOOK **388** PAGE **075**
 OFFICIAL RECORDS
 RECORDED AT THE REQUEST OF
Newmont Mining Corp
 2004 AUG -2 AM 11:52
 EUREKA COUNTY, NEVADA
 M.N. REBAL. RECORDER
 FILE NO. FEES **20.50**

**CERTIFICATE OF LOCATION
 LODE MINING CLAIM**

TO ALL WHOM IT MAY CONCERN:

The Undersigned hereby certifies that he, on behalf of
 NEWMONT USA LIMITED, a Delaware corporation, d/b/a
 NEWMONT MINING CORPORATION, has caused to be located
 the **HAY 330** lode mining claim in the following quarter
 section(s):

<u>Quarter</u>	<u>Section</u>	<u>Township</u>	<u>Range</u>	<u>Meridian</u>
SW	12	21N	51E	MDM

in an unknown mining district, Eureka County, Nevada, on this 17th day of May, 2004.

The name and mailing address of the locator is:

NEWMONT USA LIMITED, d/b/a NEWMONT MINING CORPORATION
 P.O. Box 669, Carlin, Nevada 89822

The claim is approximately 1500 feet long and 600 feet wide, such that 10 feet are claimed in a easterly direction and 1490 feet in a westerly direction from the point of discovery (monument of location), at which the Notice of Location was posted, together with 300 feet on each side of the monument of location and center line of the claim. The general course of the lode or vein is from the easterly to the westerly direction.

The number, location and markings on each corner monument are as follows:

<u>Location</u>	<u>Markings</u>	<u>Description</u>
No. 1: Northeast Corner	NE Corner HAY 330	2" X 2" X 4' wood post
No. 2: Southeast Corner	SE Corner HAY 330	2" X 2" X 4' wood post
No. 3: Southwest Corner	SW Corner HAY 330	2" X 2" X 4' wood post
No. 4: Northwest Corner	NW Corner HAY 330	2" X 2" X 4' wood post

As erected on the ground, each corner monument is marked as described above by a scribed metal tag. The work of location consisted of making a claim map as provided in N.R.S. 517.040 which map is recorded herewith.

SIGNATURE OF LOCATOR:

NEWMONT USA LIMITED, d/b/a NEWMONT MINING CORPORATION

By: 
 Randy Largent, Agent

190189

RECORDING REQUESTED BY AND RETURN TO:
 NEWMONT MINING CORPORATION
 Attn: Land Department
 P.O. Box 669
 Carlin, NV 89822

BOOK **388** PAGE **076**
 OFFICIAL RECORDS
 RECORDED AT THE REQUEST OF
Newmont Mining Corp
 2004 AUG -2 AM 11:53

EUREKA COUNTY, NEVADA
 M.M. REBALEATH, RECORDER
 FILE NO. FEES **20.50**

190190

CERTIFICATE OF LOCATION
 LODE MINING CLAIM

TO ALL WHOM IT MAY CONCERN:

The Undersigned hereby certifies that he, on behalf of
 NEWMONT USA LIMITED, a Delaware corporation, d/b/a
 NEWMONT MINING CORPORATION, has caused to be located
 the **HAY 331** lode mining claim in the following quarter
 section(s):

<u>Quarter</u>	<u>Section</u>	<u>Township</u>	<u>Range</u>	<u>Meridian</u>
SE	12	21N	51E	MDM
SW	12	21N	51E	MDM

in an unknown mining district, Eureka County, Nevada, on this 17th day of May, 2004.

The name and mailing address of the locator is:
 NEWMONT USA LIMITED, d/b/a NEWMONT MINING CORPORATION
 P.O. Box 669, Carlin, Nevada 89822

The claim is approximately 1500 feet long and 600 feet wide, such that 1490 feet are claimed in a easterly direction and 10 feet in a westerly direction from the point of discovery (monument of location), at which the Notice of Location was posted, together with 300 feet on each side of the monument of location and center line of the claim. The general course of the lode or vein is from the easterly to the westerly direction.

The number, location and markings on each corner monument are as follows:

<u>Location</u>	<u>Markings</u>	<u>Description</u>
No. 1: Northeast Corner	NE Corner HAY 331	2" X 2" X 4' wood post
No. 2: Southeast Corner	SE Corner HAY 331	2" X 2" X 4' wood post
No. 3: Southwest Corner	SW Corner HAY 331	2" X 2" X 4' wood post
No. 4: Northwest Corner	NW Corner HAY 331	2" X 2" X 4' wood post

As erected on the ground, each corner monument is marked as described above by a scribed metal tag. The work of location consisted of making a claim map as provided in N.R.S. 517.040 which map is recorded herewith.

SIGNATURE OF LOCATOR:
 NEWMONT USA LIMITED, d/b/a NEWMONT MINING CORPORATION

By: *Randy Largent*
 Randy Largent, Agent

190190

RECORDING REQUESTED BY AND RETURN TO:
 NEWMONT MINING CORPORATION
 Attn: Land Department
 P.O. Box 669
 Carlin, NV 89822

BOOK 388 PAGE 077
 OFFICIAL RECORDS
 RECORDED AT THE REQUEST OF
Newmont Mining Corp
 2004 AUG -2 AM 11:53

EUREKA COUNTY, NEVADA
 M.N. REGALATI, RECORDER
 FILE NO. FEES 20.50

190191

**CERTIFICATE OF LOCATION
 LODE MINING CLAIM**

TO ALL WHOM IT MAY CONCERN:

The Undersigned hereby certifies that he, on behalf of
 NEWMONT USA LIMITED, a Delaware corporation, d/b/a
 NEWMONT MINING CORPORATION, has caused to be located
 the **HAY 332** lode mining claim in the following quarter
 section(s):

<u>Quarter</u>	<u>Section</u>	<u>Township</u>	<u>Range</u>	<u>Meridian</u>
SW	12	21N	51E	MDM

in an unknown mining district, Eureka County, Nevada, on this 17th day of May, 2004.

The name and mailing address of the locator is:
 NEWMONT USA LIMITED, d/b/a NEWMONT MINING CORPORATION
 P.O. Box 669, Carlin, Nevada 89822

The claim is approximately 1500 feet long and 600 feet wide, such that 10 feet are claimed in a easterly direction and 1490 feet in a westerly direction from the point of discovery (monument of location), at which the Notice of Location was posted, together with 300 feet on each side of the monument of location and center line of the claim. The general course of the lode or vein is from the easterly to the westerly direction.

The number, location and markings on each corner monument are as follows:

<u>Location</u>	<u>Markings</u>	<u>Description</u>
No. 1: Northeast Corner	NE Corner HAY 332	2" X 2" X 4' wood post
No. 2: Southeast Corner	SE Corner HAY 332	2" X 2" X 4' wood post
No. 3: Southwest Corner	SW Corner HAY 332	2" X 2" X 4' wood post
No. 4: Northwest Corner	NW Corner HAY 332	2" X 2" X 4' wood post

As erected on the ground, each corner monument is marked as described above by a scribed metal tag. The work of location consisted of making a claim map as provided in N.R.S. 517.040 which map is recorded herewith.

SIGNATURE OF LOCATOR:
 NEWMONT USA LIMITED, d/b/a NEWMONT MINING CORPORATION

By: Randy Largent
 Randy Largent, Agent

190191

RECORDING REQUESTED BY AND RETURN TO:
 NEWMONT MINING CORPORATION
 Attn: Land Department
 P.O. Box 669
 Carlin, NV 89822

BOOK 388 PAGE 078
 OFFICIAL RECORDS
 RECORDED AT THE REQUEST OF
Newmont Mining Corp
 2004 AUG -2 AM 11:53

EUREKA COUNTY, NEVADA
 M.N. REGISTRATION RECORDER
 FILE NO. FEES 20.50

190192

**CERTIFICATE OF LOCATION
 LODE MINING CLAIM**

TO ALL WHOM IT MAY CONCERN:

The Undersigned hereby certifies that he, on behalf of
 NEWMONT USA LIMITED, a Delaware corporation, d/b/a
 NEWMONT MINING CORPORATION, has caused to be located
 the **HAY 333** lode mining claim in the following quarter
 section(s):

<u>Quarter</u>	<u>Section</u>	<u>Township</u>	<u>Range</u>	<u>Meridian</u>
SE	12	21N	51E	MDM
SW	12	21N	51E	MDM

in an unknown mining district, Eureka County, Nevada, on this 17th day of May, 2004.

The name and mailing address of the locator is:

NEWMONT USA LIMITED, d/b/a NEWMONT MINING CORPORATION
 P.O. Box 669, Carlin, Nevada 89822


The claim is approximately 1500 feet long and 600 feet wide, such that 1490 feet are claimed in a easterly direction and 10 feet in a westerly direction from the point of discovery (monument of location), at which the Notice of Location was posted, together with 300 feet on each side of the monument of location and center line of the claim. The general course of the lode or vein is from the easterly to the westerly direction.

The number, location and markings on each corner monument are as follows:

<u>Location</u>	<u>Markings</u>	<u>Description</u>
No. 1: Northeast Corner	NE Corner HAY 333	2" X 2" X 4' wood post
No. 2: Southeast Corner	SE Corner HAY 333	2" X 2" X 4' wood post
No. 3: Southwest Corner	SW Corner HAY 333	2" X 2" X 4' wood post
No. 4: Northwest Corner	NW Corner HAY 333	2" X 2" X 4' wood post

As erected on the ground, each corner monument is marked as described above by a scribed metal tag. The work of location consisted of making a claim map as provided in N.R.S. 517.040 which map is recorded herewith.

SIGNATURE OF LOCATOR:
 NEWMONT USA LIMITED, d/b/a NEWMONT MINING CORPORATION

By: 
 Randy Largent, Agent

190192

RECORDING REQUESTED BY AND RETURN TO:
 NEWMONT MINING CORPORATION
 Attn: Land Department
 P.O. Box 669
 Carlin, NV 89822

BOOK 388 PAGE 079
 OFFICIAL RECORDS
 RECORDED AT THE REQUEST OF
Newmont Mining Corp
 2004 AUG -2 AM 11:53
 EUREKA COUNTY, NEVADA
 M.N. REDEVELOPMENT RECORDER
 FILE NO. 190193
 FEES 20.50

**CERTIFICATE OF LOCATION
 LODE MINING CLAIM**

TO ALL WHOM IT MAY CONCERN:

The Undersigned hereby certifies that he, on behalf of
 NEWMONT USA LIMITED, a Delaware corporation, d/b/a
 NEWMONT MINING CORPORATION, has caused to be located
 the **HAY 334** lode mining claim in the following quarter
 section(s):

<u>Quarter</u>	<u>Section</u>	<u>Township</u>	<u>Range</u>	<u>Meridian</u>
SW	12	21N	51E	MDM

in an unknown mining district, Eureka County, Nevada, on this 17th day of May, 2004.

The name and mailing address of the locator is:

NEWMONT USA LIMITED, d/b/a NEWMONT MINING CORPORATION
 P.O. Box 669, Carlin, Nevada 89822

The claim is approximately 1500 feet long and 600 feet wide, such that 10 feet are claimed in a easterly direction and 1490 feet in a westerly direction from the point of discovery (monument of location), at which the Notice of Location was posted, together with 300 feet on each side of the monument of location and center line of the claim. The general course of the lode or vein is from the easterly to the westerly direction.

The number, location and markings on each corner monument are as follows:

<u>Location</u>	<u>Markings</u>	<u>Description</u>
No. 1: Northeast Corner	NE Corner HAY 334	2" X 2" X 4' wood post
No. 2: Southeast Corner	SE Corner HAY 334	2" X 2" X 4' wood post
No. 3: Southwest Corner	SW Corner HAY 334	2" X 2" X 4' wood post
No. 4: Northwest Corner	NW Corner HAY 334	2" X 2" X 4' wood post

As erected on the ground, each corner monument is marked as described above by a scribed metal tag. The work of location consisted of making a claim map as provided in N.R.S. 517.040 which map is recorded herewith.

SIGNATURE OF LOCATOR:
 NEWMONT USA LIMITED, d/b/a NEWMONT MINING CORPORATION

By: Randy Largent
 Randy Largent, Agent

190193

RECORDING REQUESTED BY AND RETURN TO:
 NEWMONT MINING CORPORATION
 Attn: Land Department
 P.O. Box 669
 Carlin, NV 89822

BOOK **388** PAGE **080**
 OFFICIAL RECORDS
 RECORDED AT THE REQUEST OF
Newmont Mining Corp
 2004 AUG -2 AM 11:53

EUREKA COUNTY, NEVADA
 M.M. REDELEATH, RECORDER
 FILE NO. FEES **20.50**

190194

**CERTIFICATE OF LOCATION
 LODE MINING CLAIM**

TO ALL WHOM IT MAY CONCERN:

The Undersigned hereby certifies that he, on behalf of
 NEWMONT USA LIMITED, a Delaware corporation, d/b/a
 NEWMONT MINING CORPORATION, has caused to be located
 the **HAY 335** lode mining claim in the following quarter
 section(s):

<u>Quarter</u>	<u>Section</u>	<u>Township</u>	<u>Range</u>	<u>Meridian</u>
SE	12	21N	51E	MDM
SW	12	21N	51E	MDM

in an unknown mining district, Eureka County, Nevada, on this 17th day of May, 2004.

The name and mailing address of the locator is:
 NEWMONT USA LIMITED, d/b/a NEWMONT MINING CORPORATION
 P.O. Box 669, Carlin, Nevada 89822

The claim is approximately 1500 feet long and 600 feet wide, such that 1490 feet are claimed in a easterly direction and 10 feet in a westerly direction from the point of discovery (monument of location), at which the Notice of Location was posted, together with 300 feet on each side of the monument of location and center line of the claim. The general course of the lode or vein is from the easterly to the westerly direction.

The number, location and markings on each corner monument are as follows:

<u>Location</u>	<u>Markings</u>	<u>Description</u>
No. 1: Northeast Corner	NE Corner HAY 335	2" X 2" X 4' wood post
No. 2: Southeast Corner	SE Corner HAY 335	2" X 2" X 4' wood post
No. 3: Southwest Corner	SW Corner HAY 335	2" X 2" X 4' wood post
No. 4: Northwest Corner	NW Corner HAY 335	2" X 2" X 4' wood post

As erected on the ground, each corner monument is marked as described above by a scribed metal tag. The work of location consisted of making a claim map as provided in N.R.S. 517.040 which map is recorded herewith.

SIGNATURE OF LOCATOR:
 NEWMONT USA LIMITED, d/b/a NEWMONT MINING CORPORATION

By: *Randy Largent*
 Randy Largent, Agent

190194

RECORDING REQUESTED BY AND RETURN TO:
NEWMONT MINING CORPORATION

Attn: Land Department
P.O. Box 669
Carlin, NV 89822

BOOK 388 PAGE 81
OFFICIAL RECORDS
RECORDED AT THE REQUEST OF
Newmont Mining Corp
2904 AUG -2 AM 11:53

EUREKA COUNTY, NEVADA
M.N. REDEALTY RECORDER
FILE NO. FEES 20.50
190195

CERTIFICATE OF LOCATION
LODE MINING CLAIM

TO ALL WHOM IT MAY CONCERN:

The Undersigned hereby certifies that he, on behalf of
NEWMONT USA LIMITED, a Delaware corporation, d/b/a
NEWMONT MINING CORPORATION, has caused to be located
the HAY 336 lode mining claim in the following quarter
section(s):

<u>Quarter</u>	<u>Section</u>	<u>Township</u>	<u>Range</u>	<u>Meridian</u>
SW	12	21N	51E	MDM
NW	13	21N	51E	MDM

in an unknown mining district, Eureka County, Nevada, on this 17th day of May, 2004.

The name and mailing address of the locator is:
NEWMONT USA LIMITED, d/b/a NEWMONT MINING CORPORATION
P.O. Box 669, Carlin, Nevada 89822

The claim is approximately 1500 feet long and 600 feet wide, such that 10 feet are claimed in a easterly direction and 1490 feet in a westerly direction from the point of discovery (monument of location), at which the Notice of Location was posted, together with 300 feet on each side of the monument of location and center line of the claim. The general course of the lode or vein is from the easterly to the westerly direction.

The number, location and markings on each corner monument are as follows:

<u>Location</u>	<u>Markings</u>	<u>Description</u>
No. 1: Northeast Corner	NE Corner <u>HAY 336</u>	2" X 2" X 4' wood post
No. 2: Southeast Corner	SE Corner <u>HAY 336</u>	2" X 2" X 4' wood post
No. 3: Southwest Corner	SW Corner <u>HAY 336</u>	2" X 2" X 4' wood post
No. 4: Northwest Corner	NW Corner <u>HAY 336</u>	2" X 2" X 4' wood post

As erected on the ground, each corner monument is marked as described above by a scribed metal tag. The work of location consisted of making a claim map as provided in N.R.S. 517.040 which map is recorded herewith.

SIGNATURE OF LOCATOR:
NEWMONT USA LIMITED, d/b/a NEWMONT MINING CORPORATION

By: Randy Largent
Randy Largent, Agent

190195

RECORDING REQUESTED BY AND RETURN TO:
 NEWMONT MINING CORPORATION
 Attn: Land Department
 P.O. Box 669
 Carlin, NV 89822

BOOK 388 PAGE 082
 OFFICIAL RECORDS
 RECORDED AT THE REQUEST OF
Newmont Mining Corp
 2004 AUG -2 AM 11:53

EUREKA COUNTY, NEVADA
 M.H. KENALEATH, RECORDER
 FILE NO. FEES

190196

20.50

CERTIFICATE OF LOCATION LODE MINING CLAIM

TO ALL WHOM IT MAY CONCERN:

The Undersigned hereby certifies that he, on behalf of
 NEWMONT USA LIMITED, a Delaware corporation, d/b/a
 NEWMONT MINING CORPORATION, has caused to be located
 the **HAY 337** lode mining claim in the following quarter
 section(s):

<u>Quarter</u>	<u>Section</u>	<u>Township</u>	<u>Range</u>	<u>Meridian</u>
SE	12	21N	51E	MDM
NE	13	21N	51E	MDM
NW	13	21N	51E	MDM
SW	12	21N	51E	MDM

in an unknown mining district, Eureka County, Nevada, on this 17th day of May, 2004.

The name and mailing address of the locator is:

NEWMONT USA LIMITED, d/b/a NEWMONT MINING CORPORATION
 P.O. Box 669, Carlin, Nevada 89822

The claim is approximately 1500 feet long and 600 feet wide, such that 1490 feet are claimed in a
easterly direction and 10 feet in a westerly direction from the point of discovery (monument of location),
 at which the Notice of Location was posted, together with 300 feet on each side of the monument of
 location and center line of the claim. The general course of the lode or vein is from the easterly to the
westerly direction.

The number, location and markings on each corner monument are as follows:

<u>Location</u>	<u>Markings</u>	<u>Description</u>
No. 1: Northeast Corner	NE Corner HAY 337	2" X 2" X 4' wood post
No. 2: Southeast Corner	SE Corner HAY 337	2" X 2" X 4' wood post
No. 3: Southwest Corner	SW Corner HAY 337	2" X 2" X 4' wood post
No. 4: Northwest Corner	NW Corner HAY 337	2" X 2" X 4' wood post

As erected on the ground, each corner monument is marked as described above by a scribed metal tag.
 The work of location consisted of making a claim map as provided in N.R.S. 517.040 which map is
 recorded herewith.

SIGNATURE OF LOCATOR:

NEWMONT USA LIMITED, d/b/a NEWMONT MINING CORPORATION

By:

Randy Largent, Agent

190196

RECORDING REQUESTED BY AND RETURN TO:
 NEWMONT MINING CORPORATION
 Attn: Land Department
 P.O. Box 669
 Carlin, NV 89822

BOOK **388** PAGE **083**
 OFFICIAL RECORDS
 RECORDED AT THE REQUEST OF
Newmont Mining Corp
 2004 AUG -2 AM 11:53
 EUREKA COUNTY, NEVADA
 M.N. REDEVELOPMENT RECORDER
 FILE NO. FEES **20.00**
190197

CERTIFICATE OF LOCATION
 LODE MINING CLAIM

TO ALL WHOM IT MAY CONCERN:

The Undersigned hereby certifies that he, on behalf of
 NEWMONT USA LIMITED, a Delaware corporation, d/b/a
 NEWMONT MINING CORPORATION, has caused to be located
 the **HAY 338** lode mining claim in the following quarter
 section(s):

Quarter	Section	Township	Range	Meridian
NW	13	21N	51E	MDM

in an unknown mining district, Eureka County, Nevada, on this 17th day of May, 2004.

The name and mailing address of the locator is:
 NEWMONT USA LIMITED, d/b/a NEWMONT MINING CORPORATION
 P.O. Box 669, Carlin, Nevada 89822

The claim is approximately 1500 feet long and 600 feet wide, such that 10 feet are claimed in a easterly direction and 1490 feet in a westerly direction from the point of discovery (monument of location), at which the Notice of Location was posted, together with 300 feet on each side of the monument of location and center line of the claim. The general course of the lode or vein is from the easterly to the westerly direction.

The number, location and markings on each corner monument are as follows:

Location	Markings	Description
No. 1: Northeast Corner	NE Corner HAY 338	2" X 2" X 4' wood post
No. 2: Southeast Corner	SE Corner HAY 338	2" X 2" X 4' wood post
No. 3: Southwest Corner	SW Corner HAY 338	2" X 2" X 4' wood post
No. 4: Northwest Corner	NW Corner HAY 338	2" X 2" X 4' wood post

As erected on the ground, each corner monument is marked as described above by a scribed metal tag. The work of location consisted of making a claim map as provided in N.R.S. 517.040 which map is recorded herewith.

SIGNATURE OF LOCATOR:
 NEWMONT USA LIMITED, d/b/a NEWMONT MINING CORPORATION

By: *Randy Largent*
 Randy Largent, Agent

190197

BOOK 388 PAGE 083

RECORDING REQUESTED BY AND RETURN TO:
 NEWMONT MINING CORPORATION
 Attn: Land Department
 P.O. Box 669
 Carlin, NV 89822

BOOK 388 PAGE 084
 OFFICIAL RECORDS
 RECORDED AT THE REQUEST OF
Newmont Mining Corp
 2004 AUG -2 AM 11:53

EUREKA COUNTY, NEVADA
 M.M. REBALEAO, RECORDER
 FILE NO. FEES 20.50

**CERTIFICATE OF LOCATION
 LODE MINING CLAIM**

TO ALL WHOM IT MAY CONCERN:

The Undersigned hereby certifies that he, on behalf of
 NEWMONT USA LIMITED, a Delaware corporation, d/b/a
 NEWMONT MINING CORPORATION, has caused to be located
 the HAY 339 lode mining claim in the following quarter
 section(s):

<u>Quarter</u>	<u>Section</u>	<u>Township</u>	<u>Range</u>	<u>Meridian</u>
NE	13	21N	51E	MDM
NW	13	21N	51E	MDM

in an unknown mining district, Eureka County, Nevada, on this 17th day of May, 2004.

The name and mailing address of the locator is:
 NEWMONT USA LIMITED, d/b/a NEWMONT MINING CORPORATION
 P.O. Box 669, Carlin, Nevada 89822

The claim is approximately 1500 feet long and 600 feet wide, such that 1490 feet are claimed in a
easterly direction and 10 feet in a westerly direction from the point of discovery (monument of location),
 at which the Notice of Location was posted, together with 300 feet on each side of the monument of
 location and center line of the claim. The general course of the lode or vein is from the easterly to the
westerly direction.

The number, location and markings on each corner monument are as follows:

<u>Location</u>	<u>Markings</u>	<u>Description</u>
No. 1: Northeast Corner	NE Corner <u>HAY 339</u>	2" X 2" X 4' wood post
No. 2: Southeast Corner	SE Corner <u>HAY 339</u>	2" X 2" X 4' wood post
No. 3: Southwest Corner	SW Corner <u>HAY 339</u>	2" X 2" X 4' wood post
No. 4: Northwest Corner	NW Corner <u>HAY 339</u>	2" X 2" X 4' wood post

As erected on the ground, each corner monument is marked as described above by a scribed metal tag.
 The work of location consisted of making a claim map as provided in N.R.S. 517.040 which map is
 recorded herewith.

SIGNATURE OF LOCATOR:
 NEWMONT USA LIMITED, d/b/a NEWMONT MINING CORPORATION

By: Randy Largent
 Randy Largent, Agent

190198

RECORDING REQUESTED BY AND RETURN TO:
 NEWMONT MINING CORPORATION
 Attn: Land Department
 P.O. Box 669
 Carlin, NV 89822

BOOK 388 PAGE 085
 OFFICIAL RECORDS
 RECORDED AT THE REQUEST OF
Newmont Mining Corp
 2004 AUG -2 AM 11:53

EUREKA COUNTY, NEVADA
 M.H. REBALEAN, RECORDER
 FILE NO. FEES

190199

20.50

CERTIFICATE OF LOCATION LODGE MINING CLAIM

TO ALL WHOM IT MAY CONCERN:

The Undersigned hereby certifies that he, on behalf of
 NEWMONT USA LIMITED, a Delaware corporation, d/b/a
 NEWMONT MINING CORPORATION, has caused to be located
 the **HAY 340** lode mining claim in the following quarter
 section(s):

<u>Quarter</u>	<u>Section</u>	<u>Township</u>	<u>Range</u>	<u>Meridian</u>
NW	13	21N	51E	MDM

in an unknown mining district, Eureka County, Nevada, on this 17th day of May, 2004.

The name and mailing address of the locator is:
 NEWMONT USA LIMITED, d/b/a NEWMONT MINING CORPORATION
 P.O. Box 669, Carlin, Nevada 89822

The claim is approximately 1500 feet long and 600 feet wide, such that 10 feet are claimed in a easterly direction and 1490 feet in a westerly direction from the point of discovery (monument of location), at which the Notice of Location was posted, together with 300 feet on each side of the monument of location and center line of the claim. The general course of the lode or vein is from the easterly to the westerly direction.

The number, location and markings on each corner monument are as follows:

<u>Location</u>	<u>Markings</u>	<u>Description</u>
No. 1: Northeast Corner	NE Corner HAY 340	2" X 2" X 4' wood post
No. 2: Southeast Corner	SE Corner HAY 340	2" X 2" X 4' wood post
No. 3: Southwest Corner	SW Corner HAY 340	2" X 2" X 4' wood post
No. 4: Northwest Corner	NW Corner HAY 340	2" X 2" X 4' wood post

As erected on the ground, each corner monument is marked as described above by a scribed metal tag. The work of location consisted of making a claim map as provided in N.R.S. 517.040 which map is recorded herewith.

SIGNATURE OF LOCATOR:
 NEWMONT USA LIMITED, d/b/a NEWMONT MINING CORPORATION

By: Randy Largent
 Randy Largent, Agent

190199

RECORDING REQUESTED BY AND RETURN TO:
 NEWMONT MINING CORPORATION
 Attn: Land Department
 P.O. Box 669
 Carlin, NV 89822

BOOK 388 PAGE 086
 OFFICIAL RECORDS
 RECORDED AT THE REQUEST OF
Newmont Mining Corp
 2004 AUG -2 AM 11:53

EUREKA COUNTY, NEVADA
 M.H. REBALEATI, RECORDER
 FILE NO. FEES 20.50

**CERTIFICATE OF LOCATION
 LODE MINING CLAIM**

TO ALL WHOM IT MAY CONCERN:

The Undersigned hereby certifies that he, on behalf of
 NEWMONT USA LIMITED, a Delaware corporation, d/b/a
 NEWMONT MINING CORPORATION, has caused to be located
 the **HAY 341** lode mining claim in the following quarter
 section(s):

<u>Quarter</u>	<u>Section</u>	<u>Township</u>	<u>Range</u>	<u>Meridian</u>
NE	13	21N	51E	MDM
NW	13	21N	51E	MDM

in an unknown mining district, Eureka County, Nevada, on this 17th day of May, 2004.

The name and mailing address of the locator is:
 NEWMONT USA LIMITED, d/b/a NEWMONT MINING CORPORATION
 P.O. Box 669, Carlin, Nevada 89822

The claim is approximately 1500 feet long and 600 feet wide, such that 1490 feet are claimed in a
easterly direction and 10 feet in a westerly direction from the point of discovery (monument of location),
 at which the Notice of Location was posted, together with 300 feet on each side of the monument of
 location and center line of the claim. The general course of the lode or vein is from the easterly to the
westerly direction.

The number, location and markings on each corner monument are as follows:

<u>Location</u>	<u>Markings</u>	<u>Description</u>
No. 1: Northeast Corner	NE Corner HAY 341	2" X 2" X 4' wood post
No. 2: Southeast Corner	SE Corner HAY 341	2" X 2" X 4' wood post
No. 3: Southwest Corner	SW Corner HAY 341	2" X 2" X 4' wood post
No. 4: Northwest Corner	NW Corner HAY 341	2" X 2" X 4' wood post

As erected on the ground, each corner monument is marked as described above by a scribed metal tag.
 The work of location consisted of making a claim map as provided in N.R.S. 517.040 which map is
 recorded herewith.

SIGNATURE OF LOCATOR:
 NEWMONT USA LIMITED, d/b/a NEWMONT MINING CORPORATION

By: Randy Largent
 Randy Largent, Agent

190200

RECORDING REQUESTED BY AND RETURN TO:
 NEWMONT MINING CORPORATION
 Attn: Land Department
 P.O. Box 669
 Carlin, NV 89822

BOOK 388 PAGE 087
 OFFICIAL RECORDS
 RECORDED AT THE REQUEST OF
Newmont Mining Corp
 2004 AUG -2- AM 11:53

**CERTIFICATE OF LOCATION
 LODE MINING CLAIM**

EUREKA COUNTY, NEVADA
 M.N. REDEVELOPMENT RECORDER
 FILE NO. 190201
 FEES 20.50

TO ALL WHOM IT MAY CONCERN:

The Undersigned hereby certifies that he, on behalf of
 NEWMONT USA LIMITED, a Delaware corporation, d/b/a
 NEWMONT MINING CORPORATION, has caused to be located
 the **HAY 342** lode mining claim in the following quarter
 section(s):

<u>Quarter</u>	<u>Section</u>	<u>Township</u>	<u>Range</u>	<u>Meridian</u>
NW	13	21N	51E	MDM

in an unknown mining district, Eureka County, Nevada, on this 17th day of May, 2004.

The name and mailing address of the locator is:
 NEWMONT USA LIMITED, d/b/a NEWMONT MINING CORPORATION
 P.O. Box 669, Carlin, Nevada 89822

The claim is approximately 1500 feet long and 600 feet wide, such that 10 feet are claimed in a easterly direction and 1490 feet in a westerly direction from the point of discovery (monument of location), at which the Notice of Location was posted, together with 300 feet on each side of the monument of location and center line of the claim. The general course of the lode or vein is from the easterly to the westerly direction.

The number, location and markings on each corner monument are as follows:

<u>Location</u>	<u>Markings</u>	<u>Description</u>
No. 1: Northeast Corner	NE Corner HAY 342	2" X 2" X 4' wood post
No. 2: Southeast Corner	SE Corner HAY 342	2" X 2" X 4' wood post
No. 3: Southwest Corner	SW Corner HAY 342	2" X 2" X 4' wood post
No. 4: Northwest Corner	NW Corner HAY 342	2" X 2" X 4' wood post

As erected on the ground, each corner monument is marked as described above by a scribed metal tag. The work of location consisted of making a claim map as provided in N.R.S. 517.040 which map is recorded herewith.

SIGNATURE OF LOCATOR:
 NEWMONT USA LIMITED, d/b/a NEWMONT MINING CORPORATION

By: Randy Largent
 Randy Largent, Agent

190201

RECORDING REQUESTED BY AND RETURN TO:
 NEWMONT MINING CORPORATION
 Attn: Land Department
 P.O. Box 669
 Carlin, NV 89822

BOOK 388 PAGE 088
 OFFICIAL RECORDS
 RECORDED AT THE REQUEST OF
Newmont Mining Corp
 2004 AUG -2 AM 11:53
 EUREKA COUNTY, NEVADA
 M.N. REDALBATI, RECORDER
 FILE NO. 190202
 FEES 20.50

CERTIFICATE OF LOCATION
 LODE MINING CLAIM

TO ALL WHOM IT MAY CONCERN:

The Undersigned hereby certifies that he, on behalf of
 NEWMONT USA LIMITED, a Delaware corporation, d/b/a
 NEWMONT MINING CORPORATION, has caused to be located
 the **HAY 343** lode mining claim in the following quarter
 section(s):

<u>Quarter</u>	<u>Section</u>	<u>Township</u>	<u>Range</u>	<u>Meridian</u>
NE	13	21N	51E	MDM
NW	13	21N	51E	MDM

in an unknown mining district, Eureka County, Nevada, on this 17th day of May, 2004.

The name and mailing address of the locator is:

NEWMONT USA LIMITED, d/b/a NEWMONT MINING CORPORATION
 P.O. Box 669, Carlin, Nevada 89822

The claim is approximately 1500 feet long and 600 feet wide, such that 1490 feet are claimed in a easterly direction and 10 feet in a westerly direction from the point of discovery (monument of location), at which the Notice of Location was posted, together with 300 feet on each side of the monument of location and center line of the claim. The general course of the lode or vein is from the easterly to the westerly direction.

The number, location and markings on each corner monument are as follows:

<u>Location</u>	<u>Markings</u>	<u>Description</u>
No. 1: Northeast Corner	NE Corner HAY 343	2" X 2" X 4' wood post
No. 2: Southeast Corner	SE Corner HAY 343	2" X 2" X 4' wood post
No. 3: Southwest Corner	SW Corner HAY 343	2" X 2" X 4' wood post
No. 4: Northwest Corner	NW Corner HAY 343	2" X 2" X 4' wood post

As erected on the ground, each corner monument is marked as described above by a scribed metal tag. The work of location consisted of making a claim map as provided in N.R.S. 517.040 which map is recorded herewith.

SIGNATURE OF LOCATOR:

NEWMONT USA LIMITED, d/b/a NEWMONT MINING CORPORATION

By: Randy Largent
 Randy Largent, Agent

190202

RECORDING REQUESTED BY AND RETURN TO:
 NEWMONT MINING CORPORATION
 Attn: Land Department
 P.O. Box 669
 Carlin, NV 89822

BOOK 388 PAGE 089
 OFFICIAL RECORDS
 RECORDED AT THE REQUEST OF
Newmont Mining Corp
 2004 AUG -2 AM 11:53

EUREKA COUNTY, NEVADA
 MIN. REBALANCE RECORDER
 FILE NO. FEES 20.50

190203

**CERTIFICATE OF LOCATION
 LODE MINING CLAIM**

TO ALL WHOM IT MAY CONCERN:

The Undersigned hereby certifies that he, on behalf of
 NEWMONT USA LIMITED, a Delaware corporation, d/b/a
 NEWMONT MINING CORPORATION, has caused to be located
 the **HAY 344** lode mining claim in the following quarter
 section(s):

<u>Quarter</u>	<u>Section</u>	<u>Township</u>	<u>Range</u>	<u>Meridian</u>
NW	13	21N	51E	MDM
SW	13	21N	51E	MDM

in an unknown mining district, Eureka County, Nevada, on this 17th day of May, 2004.

The name and mailing address of the locator is:
 NEWMONT USA LIMITED, d/b/a NEWMONT MINING CORPORATION
 P.O. Box 669, Carlin, Nevada 89822

The claim is approximately 1500 feet long and 600 feet wide, such that 10 feet are claimed in a easterly direction and 1490 feet in a westerly direction from the point of discovery (monument of location), at which the Notice of Location was posted, together with 300 feet on each side of the monument of location and center line of the claim. The general course of the lode or vein is from the easterly to the westerly direction.

The number, location and markings on each corner monument are as follows:

<u>Location</u>	<u>Markings</u>	<u>Description</u>
No. 1: Northeast Corner	NE Corner HAY 344	2" X 2" X 4' wood post
No. 2: Southeast Corner	SE Corner HAY 344	2" X 2" X 4' wood post
No. 3: Southwest Corner	SW Corner HAY 344	2" X 2" X 4' wood post
No. 4: Northwest Corner	NW Corner HAY 344	2" X 2" X 4' wood post

As erected on the ground, each corner monument is marked as described above by a scribed metal tag. The work of location consisted of making a claim map as provided in N.R.S. 517.040 which map is recorded herewith.

SIGNATURE OF LOCATOR:
 NEWMONT USA LIMITED, d/b/a NEWMONT MINING CORPORATION

By: Randy Largent
 Randy Largent, Agent

190203

RECORDING REQUESTED BY AND RETURN TO:
 NEWMONT MINING CORPORATION
 Attn: Land Department
 P.O. Box 669
 Carlin, NV 89822

BOOK 388 PAGE 090
 OFFICIAL RECORDS
 RECORDED AT THE REQUEST OF
Newmont Mining Corp
 2004 AUG -2 AM 11:53

EUREKA COUNTY, NEVADA
 M.N. REDEVELOPMENT RECORDER
 FILE NO. FEES

190204

20.50

**CERTIFICATE OF LOCATION
 LODE MINING CLAIM**

TO ALL WHOM IT MAY CONCERN:

The Undersigned hereby certifies that he, on behalf of
 NEWMONT USA LIMITED, a Delaware corporation, d/b/a
 NEWMONT MINING CORPORATION, has caused to be located
 the **HAY 345** lode mining claim in the following quarter
 section(s):

<u>Quarter</u>	<u>Section</u>	<u>Township</u>	<u>Range</u>	<u>Meridian</u>
NE	13	21N	51E	MDM
SE	13	21N	51E	MDM
SW	13	21N	51E	MDM
NW	13	21N	51E	MDM

in an unknown mining district, Eureka County, Nevada, on this 17th day of May, 2004.

The name and mailing address of the locator is:

NEWMONT USA LIMITED, d/b/a NEWMONT MINING CORPORATION
 P.O. Box 669, Carlin, Nevada 89822

The claim is approximately 1500 feet long and 600 feet wide, such that 1490 feet are claimed in a easterly direction and 10 feet in a westerly direction from the point of discovery (monument of location), at which the Notice of Location was posted, together with 300 feet on each side of the monument of location and center line of the claim. The general course of the lode or vein is from the easterly to the westerly direction.

The number, location and markings on each corner monument are as follows:

<u>Location</u>	<u>Markings</u>	<u>Description</u>
No. 1: Northeast Corner	NE Corner HAY 345	2" X 2" X 4' wood post
No. 2: Southeast Corner	SE Corner HAY 345	2" X 2" X 4' wood post
No. 3: Southwest Corner	SW Corner HAY 345	2" X 2" X 4' wood post
No. 4: Northwest Corner	NW Corner HAY 345	2" X 2" X 4' wood post

As erected on the ground, each corner monument is marked as described above by a scribed metal tag. The work of location consisted of making a claim map as provided in N.R.S. 517.040 which map is recorded herewith.

SIGNATURE OF LOCATOR:

NEWMONT USA LIMITED, d/b/a NEWMONT MINING CORPORATION

By: Randy Largent
 Randy Largent, Agent

190204

RECORDING REQUESTED BY AND RETURN TO:
 NEWMONT MINING CORPORATION
 Attn: Land Department
 P.O. Box 669
 Carlin, NV 89822

BOOK 388 PAGE 091
 OFFICIAL RECORDS
 RECORDED AT THE REQUEST OF
Newmont Mining Corp
 2004 AUG -2 AM 11:53

EUREKA COUNTY, NEVADA
 H.M. REBALEATH, RECORDER
 FILE NO. 20.50

**CERTIFICATE OF LOCATION
 LODE MINING CLAIM**

TO ALL WHOM IT MAY CONCERN:

The Undersigned hereby certifies that he, on behalf of
 NEWMONT USA LIMITED, a Delaware corporation, d/b/a
 NEWMONT MINING CORPORATION, has caused to be located
 the **HAY 346** lode mining claim in the following quarter
 section(s):

<u>Quarter</u>	<u>Section</u>	<u>Township</u>	<u>Range</u>	<u>Meridian</u>
SW	13	21N	51E	MDM

in an unknown mining district, Eureka County, Nevada, on this 17th day of May, 2004.

The name and mailing address of the locator is:

NEWMONT USA LIMITED, d/b/a NEWMONT MINING CORPORATION
 P.O. Box 669, Carlin, Nevada 89822

The claim is approximately 1500 feet long and 600 feet wide, such that 10 feet are claimed in a easterly direction and 1490 feet in a westerly direction from the point of discovery (monument of location), at which the Notice of Location was posted, together with 300 feet on each side of the monument of location and center line of the claim. The general course of the lode or vein is from the easterly to the westerly direction.

The number, location and markings on each corner monument are as follows:

<u>Location</u>	<u>Markings</u>	<u>Description</u>
No. 1: Northeast Corner	NE Corner HAY 346	2" X 2" X 4' wood post
No. 2: Southeast Corner	SE Corner HAY 346	2" X 2" X 4' wood post
No. 3: Southwest Corner	SW Corner HAY 346	2" X 2" X 4' wood post
No. 4: Northwest Corner	NW Corner HAY 346	2" X 2" X 4' wood post

As erected on the ground, each corner monument is marked as described above by a scribed metal tag. The work of location consisted of making a claim map as provided in N.R.S. 517.040 which map is recorded herewith.

SIGNATURE OF LOCATOR:

NEWMONT USA LIMITED, d/b/a NEWMONT MINING CORPORATION

By: Randy Largent
 Randy Largent, Agent

190205

RECORDING REQUESTED BY AND RETURN TO:
 NEWMONT MINING CORPORATION
 Attn: Land Department
 P.O. Box 669
 Carlin, NV 89822

BOOK 388 PAGE 092
 OFFICIAL RECORDS
 RECORDED AT THE REQUEST OF
Newmont Mining Corp
 2004 AUG -2 AM 11:53

EUREKA COUNTY, NEVADA
 M.I.N. REGALEATH, RECORDER
 FILE NO. 190206
 FEES 20.50

**CERTIFICATE OF LOCATION
 LODE MINING CLAIM**

TO ALL WHOM IT MAY CONCERN:

The Undersigned hereby certifies that he, on behalf of
 NEWMONT USA LIMITED, a Delaware corporation, d/b/a
 NEWMONT MINING CORPORATION, has caused to be located
 the **HAY 347** lode mining claim in the following quarter
 section(s):

<u>Quarter</u>	<u>Section</u>	<u>Township</u>	<u>Range</u>	<u>Meridian</u>
SE	13	21N	51E	MDM
SW	13	21N	51E	MDM

in an unknown mining district, Eureka County, Nevada, on this 17th day of May, 2004.

The name and mailing address of the locator is:

NEWMONT USA LIMITED, d/b/a NEWMONT MINING CORPORATION
 P.O. Box 669, Carlin, Nevada 89822

The claim is approximately 1500 feet long and 600 feet wide, such that 1490 feet are claimed in a easterly direction and 10 feet in a westerly direction from the point of discovery (monument of location), at which the Notice of Location was posted, together with 300 feet on each side of the monument of location and center line of the claim. The general course of the lode or vein is from the easterly to the westerly direction.

The number, location and markings on each corner monument are as follows:

<u>Location</u>	<u>Markings</u>	<u>Description</u>
No. 1: Northeast Corner	NE Corner HAY 347	2" X 2" X 4' wood post
No. 2: Southeast Corner	SE Corner HAY 347	2" X 2" X 4' wood post
No. 3: Southwest Corner	SW Corner HAY 347	2" X 2" X 4' wood post
No. 4: Northwest Corner	NW Corner HAY 347	2" X 2" X 4' wood post

As erected on the ground, each corner monument is marked as described above by a scribed metal tag. The work of location consisted of making a claim map as provided in N.R.S. 517.040 which map is recorded herewith.

SIGNATURE OF LOCATOR:

NEWMONT USA LIMITED, d/b/a NEWMONT MINING CORPORATION

By: Randy Largent
 Randy Largent, Agent

190206

RECORDING REQUESTED BY AND RETURN TO:
 NEWMONT MINING CORPORATION
 Attn: Land Department
 P.O. Box 669
 Carlin, NV 89822

BOOK 388 PAGE 093
 OFFICIAL RECORDS
 RECORDED AT THE REQUEST OF
Newmont Mining Corp
 2004 AUG -2 AM 11:53

EUREKA COUNTY, NEVADA
 M.N. REDEVELOPMENT RECORDER
 FILE NO. FEES 20.50

**CERTIFICATE OF LOCATION
 LODE MINING CLAIM**

TO ALL WHOM IT MAY CONCERN:

The Undersigned hereby certifies that he, on behalf of
 NEWMONT USA LIMITED, a Delaware corporation, d/b/a
 NEWMONT MINING CORPORATION, has caused to be located
 the **HAY 348** lode mining claim in the following quarter
 section(s):

<u>Quarter</u>	<u>Section</u>	<u>Township</u>	<u>Range</u>	<u>Meridian</u>
SW	13	21N	51E	MDM

in an unknown mining district, Eureka County, Nevada, on this 17th day of May, 2004.

The name and mailing address of the locator is:

NEWMONT USA LIMITED, d/b/a NEWMONT MINING CORPORATION
 P.O. Box 669, Carlin, Nevada 89822

The claim is approximately 1500 feet long and 600 feet wide, such that 10 feet are claimed in a easterly direction and 1490 feet in a westerly direction from the point of discovery (monument of location), at which the Notice of Location was posted, together with 300 feet on each side of the monument of location and center line of the claim. The general course of the lode or vein is from the easterly to the westerly direction.

The number, location and markings on each corner monument are as follows:

<u>Location</u>	<u>Markings</u>	<u>Description</u>
No. 1: Northeast Corner	NE Corner HAY 348	2" X 2" X 4' wood post
No. 2: Southeast Corner	SE Corner HAY 348	2" X 2" X 4' wood post
No. 3: Southwest Corner	SW Corner HAY 348	2" X 2" X 4' wood post
No. 4: Northwest Corner	NW Corner HAY 348	2" X 2" X 4' wood post

As erected on the ground, each corner monument is marked as described above by a scribed metal tag. The work of location consisted of making a claim map as provided in N.R.S. 517.040 which map is recorded herewith.

SIGNATURE OF LOCATOR:
 NEWMONT USA LIMITED, d/b/a NEWMONT MINING CORPORATION

By: Randy Largent
 Randy Largent, Agent

190207

BOOK 388 PAGE 093

RECORDING REQUESTED BY AND RETURN TO:
 NEWMONT MINING CORPORATION
 Attn: Land Department
 P.O. Box 669
 Carlin, NV 89822

BOOK 388 PAGE 094
 OFFICIAL RECORDS
 RECORDED AT THE REQUEST OF
Newmont Mining Corp
 2004 AUG -2 AM 11:54

EUREKA COUNTY, NEVADA
 M.M. REBALEATH, RECORDER
 FILE NO. FEES 20.50

190208

**CERTIFICATE OF LOCATION
 LODE MINING CLAIM**

TO ALL WHOM IT MAY CONCERN:

The Undersigned hereby certifies that he, on behalf of
 NEWMONT USA LIMITED, a Delaware corporation, d/b/a
 NEWMONT MINING CORPORATION, has caused to be located
 the HAY 349 lode mining claim in the following quarter
 section(s):

<u>Quarter</u>	<u>Section</u>	<u>Township</u>	<u>Range</u>	<u>Meridian</u>
SE	13	21N	51E	MDM
SW	13	21N	51E	MDM

in an unknown mining district, Eureka County, Nevada, on this 17th day of May, 2004.

The name and mailing address of the locator is:

NEWMONT USA LIMITED, d/b/a NEWMONT MINING CORPORATION
 P.O. Box 669, Carlin, Nevada 89822

The claim is approximately 1500 feet long and 600 feet wide, such that 1490 feet are claimed in a easterly direction and 10 feet in a westerly direction from the point of discovery (monument of location), at which the Notice of Location was posted, together with 300 feet on each side of the monument of location and center line of the claim. The general course of the lode or vein is from the easterly to the westerly direction.

The number, location and markings on each corner monument are as follows:

<u>Location</u>	<u>Markings</u>	<u>Description</u>
No. 1: Northeast Corner	NE Corner <u>HAY 349</u>	2" X 2" X 4' wood post
No. 2: Southeast Corner	SE Corner <u>HAY 349</u>	2" X 2" X 4' wood post
No. 3: Southwest Corner	SW Corner <u>HAY 349</u>	2" X 2" X 4' wood post
No. 4: Northwest Corner	NW Corner <u>HAY 349</u>	2" X 2" X 4' wood post

As erected on the ground, each corner monument is marked as described above by a scribed metal tag. The work of location consisted of making a claim map as provided in N.R.S. 517.040 which map is recorded herewith.

SIGNATURE OF LOCATOR:

NEWMONT USA LIMITED, d/b/a NEWMONT MINING CORPORATION

By: Randy Largent
 Randy Largent, Agent

190208

RECORDING REQUESTED BY AND RETURN TO:
 NEWMONT MINING CORPORATION
 Attn: Land Department
 P.O. Box 669
 Carlin, NV 89822

BOOK 388 PAGE 095
 OFFICIAL RECORDS
 RECORDED AT THE REQUEST OF
Newmont Mining Corp
 2004 AUG -2 AM 11:54

EUREKA COUNTY, NEVADA
 M.M. REDA LEATH, RECORDER
 FILE NO. FEES 20.50

CERTIFICATE OF LOCATION LODGE MINING CLAIM

TO ALL WHOM IT MAY CONCERN:

The Undersigned hereby certifies that he, on behalf of
 NEWMONT USA LIMITED, a Delaware corporation, d/b/a
 NEWMONT MINING CORPORATION, has caused to be located
 the **HAY 350** lode mining claim in the following quarter
 section(s):

<u>Quarter</u>	<u>Section</u>	<u>Township</u>	<u>Range</u>	<u>Meridian</u>
SW	13	21N	51E	MDM

in an unknown mining district, Eureka County, Nevada, on this 17th day of May, 2004.

The name and mailing address of the locator is:
 NEWMONT USA LIMITED, d/b/a NEWMONT MINING CORPORATION
 P.O. Box 669, Carlin, Nevada 89822

The claim is approximately 1500 feet long and 600 feet wide, such that 10 feet are claimed in a easterly direction and 1490 feet in a westerly direction from the point of discovery (monument of location), at which the Notice of Location was posted, together with 300 feet on each side of the monument of location and center line of the claim. The general course of the lode or vein is from the easterly to the westerly direction.

The number, location and markings on each corner monument are as follows:

<u>Location</u>	<u>Markings</u>	<u>Description</u>
No. 1: Northeast Corner	NE Corner HAY 350	2" X 2" X 4' wood post
No. 2: Southeast Corner	SE Corner HAY 350	2" X 2" X 4' wood post
No. 3: Southwest Corner	SW Corner HAY 350	2" X 2" X 4' wood post
No. 4: Northwest Corner	NW Corner HAY 350	2" X 2" X 4' wood post

As erected on the ground, each corner monument is marked as described above by a scribed metal tag. The work of location consisted of making a claim map as provided in N.R.S. 517.040 which map is recorded herewith.

SIGNATURE OF LOCATOR:
 NEWMONT USA LIMITED, d/b/a NEWMONT MINING CORPORATION

By: Randy Largent
 Randy Largent, Agent

190209

RECORDING REQUESTED BY AND RETURN TO:
 NEWMONT MINING CORPORATION
 Attn: Land Department
 P.O. Box 669
 Carlin, NV 89822

BOOK 388 PAGE 096
 OFFICIAL RECORDS
 RECORDED AT THE REQUEST OF
Newmont Mining Corp
 2004 AUG -2 AM 11:54

EUREKA COUNTY, NEVADA
 H.M. REGALATI, RECORDER
 FILE NO. FEES

190210

20.50

**CERTIFICATE OF LOCATION
 LODE MINING CLAIM**

TO ALL WHOM IT MAY CONCERN:

The Undersigned hereby certifies that he, on behalf of
 NEWMONT USA LIMITED, a Delaware corporation, d/b/a
 NEWMONT MINING CORPORATION, has caused to be located
 the **HAY 351** lode mining claim in the following quarter
 section(s):

<u>Quarter</u>	<u>Section</u>	<u>Township</u>	<u>Range</u>	<u>Meridian</u>
SE	13	21N	51E	MDM
SW	13	21N	51E	MDM

in an unknown mining district, Eureka County, Nevada, on this 17th day of May, 2004.

The name and mailing address of the locator is:

NEWMONT USA LIMITED, d/b/a NEWMONT MINING CORPORATION
 P.O. Box 669, Carlin, Nevada 89822

The claim is approximately 1500 feet long and 600 feet wide, such that 1490 feet are claimed in a easterly direction and 10 feet in a westerly direction from the point of discovery (monument of location), at which the Notice of Location was posted, together with 300 feet on each side of the monument of location and center line of the claim. The general course of the lode or vein is from the easterly to the westerly direction.

The number, location and markings on each corner monument are as follows:

<u>Location</u>	<u>Markings</u>	<u>Description</u>
No. 1: Northeast Corner	NE Corner HAY 351	2" X 2" X 4' wood post
No. 2: Southeast Corner	SE Corner HAY 351	2" X 2" X 4' wood post
No. 3: Southwest Corner	SW Corner HAY 351	2" X 2" X 4' wood post
No. 4: Northwest Corner	NW Corner HAY 351	2" X 2" X 4' wood post

As erected on the ground, each corner monument is marked as described above by a scribed metal tag. The work of location consisted of making a claim map as provided in N.R.S. 517.040 which map is recorded herewith.

SIGNATURE OF LOCATOR:
 NEWMONT USA LIMITED, d/b/a NEWMONT MINING CORPORATION

By: 
 Randy Largent, Agent

190210

BOOK 388 PAGE 096

RECORDING REQUESTED BY AND RETURN TO:
 NEWMONT MINING CORPORATION
 Attn: Land Department
 P.O. Box 669
 Carlin, NV 89822

BOOK 388 PAGE 097
 OFFICIAL RECORDS
 RECORDED AT THE REQUEST OF
Newmont Mining Corp
 2004 AUG -2 AM 11:54

EUREKA COUNTY, NEVADA
 M.M. REDAULT, RECORDER
 FILE NO. FEES 20.50

190211

**CERTIFICATE OF LOCATION
 LODE MINING CLAIM**

TO ALL WHOM IT MAY CONCERN:

The Undersigned hereby certifies that he, on behalf of
 NEWMONT USA LIMITED, a Delaware corporation, d/b/a
 NEWMONT MINING CORPORATION, has caused to be located
 the **HAY 352** lode mining claim in the following quarter
 section(s):

<u>Quarter</u>	<u>Section</u>	<u>Township</u>	<u>Range</u>	<u>Meridian</u>
SW	13	21N	51E	MDM

in an unknown mining district, Eureka County, Nevada, on this 17th day of May, 2004.

The name and mailing address of the locator is:
 NEWMONT USA LIMITED, d/b/a NEWMONT MINING CORPORATION
 P.O. Box 669, Carlin, Nevada 89822

The claim is approximately 1500 feet long and 600 feet wide, such that 10 feet are claimed in a easterly direction and 1490 feet in a westerly direction from the point of discovery (monument of location), at which the Notice of Location was posted, together with 300 feet on each side of the monument of location and center line of the claim. The general course of the lode or vein is from the easterly to the westerly direction.

The number, location and markings on each corner monument are as follows:

<u>Location</u>	<u>Markings</u>	<u>Description</u>
No. 1: Northeast Corner	NE Corner HAY 352	2" X 2" X 4' wood post
No. 2: Southeast Corner	SE Corner HAY 352	2" X 2" X 4' wood post
No. 3: Southwest Corner	SW Corner HAY 352	2" X 2" X 4' wood post
No. 4: Northwest Corner	NW Corner HAY 352	2" X 2" X 4' wood post

As erected on the ground, each corner monument is marked as described above by a scribed metal tag. The work of location consisted of making a claim map as provided in N.R.S. 517.040 which map is recorded herewith.

SIGNATURE OF LOCATOR:
 NEWMONT USA LIMITED, d/b/a NEWMONT MINING CORPORATION

By: Randy Largent
 Randy Largent, Agent

190211

RECORDING REQUESTED BY AND RETURN TO:
 NEWMONT MINING CORPORATION
 Attn: Land Department
 P.O. Box 669
 Carlin, NV 89822

BOOK 388 PAGE 098
 OFFICIAL RECORDS
 RECORDED AT THE REQUEST OF
Newmont Mining Corp
 2004 AUG -2 AM 11:54

EUREKA COUNTY, NEVADA
 H.N. REBALEATI, RECORDER
 FILE NO. FEES 20.50

**CERTIFICATE OF LOCATION
 LODE MINING CLAIM**

TO ALL WHOM IT MAY CONCERN:

The Undersigned hereby certifies that he, on behalf of
 NEWMONT USA LIMITED, a Delaware corporation, d/b/a
 NEWMONT MINING CORPORATION, has caused to be located
 the **HAY 353** lode mining claim in the following quarter
 section(s):

<u>Quarter</u>	<u>Section</u>	<u>Township</u>	<u>Range</u>	<u>Meridian</u>
SE	13	21N	51E	MDM
SW	13	21N	51E	MDM

in an unknown mining district, Eureka County, Nevada, on this 17th day of May, 2004.

The name and mailing address of the locator is:

NEWMONT USA LIMITED, d/b/a NEWMONT MINING CORPORATION
 P.O. Box 669, Carlin, Nevada 89822

The claim is approximately 1500 feet long and 600 feet wide, such that 1490 feet are claimed in a easterly direction and 10 feet in a westerly direction from the point of discovery (monument of location), at which the Notice of Location was posted, together with 300 feet on each side of the monument of location and center line of the claim. The general course of the lode or vein is from the easterly to the westerly direction.

The number, location and markings on each corner monument are as follows:

<u>Location</u>	<u>Markings</u>	<u>Description</u>
No. 1: Northeast Corner	NE Corner HAY 353	2" X 2" X 4' wood post
No. 2: Southeast Corner	SE Corner HAY 353	2" X 2" X 4' wood post
No. 3: Southwest Corner	SW Corner HAY 353	2" X 2" X 4' wood post
No. 4: Northwest Corner	NW Corner HAY 353	2" X 2" X 4' wood post

As erected on the ground, each corner monument is marked as described above by a scribed metal tag. The work of location consisted of making a claim map as provided in N.R.S. 517.040 which map is recorded herewith.

SIGNATURE OF LOCATOR:

NEWMONT USA LIMITED, d/b/a NEWMONT MINING CORPORATION

By: Randy Largent
 Randy Largent, Agent

190212

BOOK 388 PAGE 098

190212

RECORDING REQUESTED BY AND RETURN TO:
 NEWMONT MINING CORPORATION
 Attn: Land Department
 P.O. Box 669
 Carlin, NV 89822

BOOK 388 PAGE 099
 OFFICIAL RECORDS
 RECORDED AT THE REQUEST OF
Newmont Mining Corp
 2004 AUG -2 AM 11:54
 EUREKA COUNTY, NEVADA
 H.M. REGISTRATION RECORDER
 FILE NO. 190213
 FEES \$20.50

**CERTIFICATE OF LOCATION
 LODE MINING CLAIM**

TO ALL WHOM IT MAY CONCERN:

The Undersigned hereby certifies that he, on behalf of
 NEWMONT USA LIMITED, a Delaware corporation, d/b/a
 NEWMONT MINING CORPORATION, has caused to be located
 the **HAY 354** lode mining claim in the following quarter
 section(s):

<u>Quarter</u>	<u>Section</u>	<u>Township</u>	<u>Range</u>	<u>Meridian</u>
SW	13	21N	51E	MDM
NW	24	21N	51E	MDM

in an unknown mining district, Eureka County, Nevada, on this 17th day of May, 2004.

The name and mailing address of the locator is:
 NEWMONT USA LIMITED, d/b/a NEWMONT MINING CORPORATION
 P.O. Box 669, Carlin, Nevada 89822

The claim is approximately 1500 feet long and 600 feet wide, such that 10 feet are claimed in a easterly direction and 1490 feet in a westerly direction from the point of discovery (monument of location), at which the Notice of Location was posted, together with 300 feet on each side of the monument of location and center line of the claim. The general course of the lode or vein is from the easterly to the westerly direction.

The number, location and markings on each corner monument are as follows:

<u>Location</u>	<u>Markings</u>	<u>Description</u>
No. 1: Northeast Corner	NE Corner HAY 354	2" X 2" X 4' wood post
No. 2: Southeast Corner	SE Corner HAY 354	2" X 2" X 4' wood post
No. 3: Southwest Corner	SW Corner HAY 354	2" X 2" X 4' wood post
No. 4: Northwest Corner	NW Corner HAY 354	2" X 2" X 4' wood post

As erected on the ground, each corner monument is marked as described above by a scribed metal tag. The work of location consisted of making a claim map as provided in N.R.S. 517.040 which map is recorded herewith.

SIGNATURE OF LOCATOR:
 NEWMONT USA LIMITED, d/b/a NEWMONT MINING CORPORATION

By: Randy Largent
 Randy Largent, Agent

190213

RECORDING REQUESTED BY AND RETURN TO:
 NEWMONT MINING CORPORATION
 Attn: Land Department
 P.O. Box 669
 Carlin, NV 89822

BOOK 388 PAGE 100
 OFFICIAL RECORDS
 RECORDED AT THE REQUEST OF
Newmont Mining Corp
 2004 AUG -2 AM 11: 54

EUREKA COUNTY, NEVADA
 M.N. REDEALTY RECORDER
 FILE NO. FEES 20.50

**CERTIFICATE OF LOCATION
 LODE MINING CLAIM**

TO ALL WHOM IT MAY CONCERN:

The Undersigned hereby certifies that he, on behalf of
 NEWMONT USA LIMITED, a Delaware corporation, d/b/a
 NEWMONT MINING CORPORATION, has caused to be located
 the **HAY 355** lode mining claim in the following quarter
 section(s):

<u>Quarter</u>	<u>Section</u>	<u>Township</u>	<u>Range</u>	<u>Meridian</u>
SE	13	21N	51E	MDM
NE	24	21N	51E	MDM
NW	24	21N	51E	MDM
SW	13	21N	51E	MDM

in an unknown mining district, Eureka County, Nevada, on this 17th day of May, 2004.

The name and mailing address of the locator is:

NEWMONT USA LIMITED, d/b/a NEWMONT MINING CORPORATION
 P.O. Box 669, Carlin, Nevada 89822

The claim is approximately 1500 feet long and 600 feet wide, such that 1490 feet are claimed in a easterly direction and 10 feet in a westerly direction from the point of discovery (monument of location), at which the Notice of Location was posted, together with 300 feet on each side of the monument of location and center line of the claim. The general course of the lode or vein is from the easterly to the westerly direction.

The number, location and markings on each corner monument are as follows:

<u>Location</u>	<u>Markings</u>	<u>Description</u>
No. 1: Northeast Corner	NE Corner HAY 355	2" X 2" X 4' wood post
No. 2: Southeast Corner	SE Corner HAY 355	2" X 2" X 4' wood post
No. 3: Southwest Corner	SW Corner HAY 355	2" X 2" X 4' wood post
No. 4: Northwest Corner	NW Corner HAY 355	2" X 2" X 4' wood post

As erected on the ground, each corner monument is marked as described above by a scribed metal tag. The work of location consisted of making a claim map as provided in N.R.S. 517.040 which map is recorded herewith.

SIGNATURE OF LOCATOR:

NEWMONT USA LIMITED, d/b/a NEWMONT MINING CORPORATION

By: Randy Largent
 Randy Largent, Agent

190214

RECORDING REQUESTED BY AND RETURN TO:
 NEWMONT MINING CORPORATION
 Attn: Land Department
 P.O. Box 669
 Carlin, NV 89822

BOOK 388 PAGE 101
 OFFICIAL RECORDS
 RECORDED AT THE REQUEST OF
Newmont Mining Corp
 2004 AUG -2 AM 11:54
 EUREKA COUNTY, NEVADA
 M.N. REBALEATI, RECORDER
 FILE NO. FEES 20.50
190215

CERTIFICATE OF LOCATION
 LODE MINING CLAIM

TO ALL WHOM IT MAY CONCERN:

The Undersigned hereby certifies that he, on behalf of
 NEWMONT USA LIMITED, a Delaware corporation, d/b/a
 NEWMONT MINING CORPORATION, has caused to be located
 the HAY 356 lode mining claim in the following quarter
 section(s):

<u>Quarter</u>	<u>Section</u>	<u>Township</u>	<u>Range</u>	<u>Meridian</u>
NW	24	21N	51E	MDM

in an unknown mining district, Eureka County, Nevada, on this 17th day of May, 2004.

The name and mailing address of the locator is:

NEWMONT USA LIMITED, d/b/a NEWMONT MINING CORPORATION
 P.O. Box 669, Carlin, Nevada 89822

The claim is approximately 1500 feet long and 600 feet wide, such that 10 feet are claimed in a easterly direction and 1490 feet in a westerly direction from the point of discovery (monument of location), at which the Notice of Location was posted, together with 300 feet on each side of the monument of location and center line of the claim. The general course of the lode or vein is from the easterly to the westerly direction.

The number, location and markings on each corner monument are as follows:

<u>Location</u>	<u>Markings</u>	<u>Description</u>
No. 1: Northeast Corner	NE Corner <u>HAY 356</u>	2" X 2" X 4' wood post
No. 2: Southeast Corner	SE Corner <u>HAY 356</u>	2" X 2" X 4' wood post
No. 3: Southwest Corner	SW Corner <u>HAY 356</u>	2" X 2" X 4' wood post
No. 4: Northwest Corner	NW Corner <u>HAY 356</u>	2" X 2" X 4' wood post

As erected on the ground, each corner monument is marked as described above by a scribed metal tag. The work of location consisted of making a claim map as provided in N.R.S. 517.040 which map is recorded herewith.

SIGNATURE OF LOCATOR:
 NEWMONT USA LIMITED, d/b/a NEWMONT MINING CORPORATION

By: Randy Largent
 Randy Largent, Agent

190215

BOOK 388 PAGE 101

RECORDING REQUESTED BY AND RETURN TO:
 NEWMONT MINING CORPORATION
 Attn: Land Department
 P.O. Box 669
 Carlin, NV 89822

BOOK 388 PAGE 102
 OFFICIAL RECORDS
 RECORDED AT THE REQUEST OF
Newmont Mining Corp
 2004 AUG -2 AM 11:54
 EUREKA COUNTY, NEVADA
 M.I. REGISTRATION RECORDER
 FILE NO. FEES
190216 20.50

CERTIFICATE OF LOCATION
 LODE MINING CLAIM

TO ALL WHOM IT MAY CONCERN:

The Undersigned hereby certifies that he, on behalf of
 NEWMONT USA LIMITED, a Delaware corporation, d/b/a
 NEWMONT MINING CORPORATION, has caused to be located
 the **HAY 357** lode mining claim in the following quarter
 section(s):

<u>Quarter</u>	<u>Section</u>	<u>Township</u>	<u>Range</u>	<u>Meridian</u>
NE	24	21N	51E	MDM
NW	24	21N	51E	MDM

in an unknown mining district, Eureka County, Nevada, on this 17th day of May, 2004.

The name and mailing address of the locator is:
 NEWMONT USA LIMITED, d/b/a NEWMONT MINING CORPORATION
 P.O. Box 669, Carlin, Nevada 89822

The claim is approximately 1500 feet long and 600 feet wide, such that 1490 feet are claimed in a easterly direction and 10 feet in a westerly direction from the point of discovery (monument of location), at which the Notice of Location was posted, together with 300 feet on each side of the monument of location and center line of the claim. The general course of the lode or vein is from the easterly to the westerly direction.

The number, location and markings on each corner monument are as follows:

<u>Location</u>	<u>Markings</u>	<u>Description</u>
No. 1: Northeast Corner	NE Corner HAY 357	2" X 2" X 4' wood post
No. 2: Southeast Corner	SE Corner HAY 357	2" X 2" X 4' wood post
No. 3: Southwest Corner	SW Corner HAY 357	2" X 2" X 4' wood post
No. 4: Northwest Corner	NW Corner HAY 357	2" X 2" X 4' wood post

As erected on the ground, each corner monument is marked as described above by a scribed metal tag. The work of location consisted of making a claim map as provided in N.R.S. 517.040 which map is recorded herewith.

SIGNATURE OF LOCATOR:
 NEWMONT USA LIMITED, d/b/a NEWMONT MINING CORPORATION

By: Randy Largent
 Randy Largent, Agent

190216

RECORDING REQUESTED BY AND RETURN TO:
 NEWMONT MINING CORPORATION
 Attn: Land Department
 P.O. Box 669
 Carlin, NV 89822

BOOK 388 PAGE 103
 OFFICIAL RECORDS
 RECORDED AT THE REQUEST OF
Newmont Mining Corp
 2004 AUG -2 AM 11:54

CERTIFICATE OF LOCATION
 LODGE MINING CLAIM

EUREKA COUNTY, NEVADA
 H.M. REBALEATO, RECORDER
 FILE NO. FEES

190217

20.50

TO ALL WHOM IT MAY CONCERN:

The Undersigned hereby certifies that he, on behalf of
 NEWMONT USA LIMITED, a Delaware corporation, d/b/a
 NEWMONT MINING CORPORATION, has caused to be located
 the **HAY 358** lode mining claim in the following quarter
 section(s):

<u>Quarter</u>	<u>Section</u>	<u>Township</u>	<u>Range</u>	<u>Meridian</u>
NW	24	21N	51E	MDM

in an unknown mining district, Eureka County, Nevada, on this 17th day of May, 2004.

The name and mailing address of the locator is:
 NEWMONT USA LIMITED, d/b/a NEWMONT MINING CORPORATION
 P.O. Box 669, Carlin, Nevada 89822

The claim is approximately 1500 feet long and 600 feet wide, such that 10 feet are claimed in a easterly direction and 1490 feet in a westerly direction from the point of discovery (monument of location), at which the Notice of Location was posted, together with 300 feet on each side of the monument of location and center line of the claim. The general course of the lode or vein is from the easterly to the westerly direction.

The number, location and markings on each corner monument are as follows:

<u>Location</u>	<u>Markings</u>	<u>Description</u>
No. 1: Northeast Corner	NE Corner HAY 358	2" X 2" X 4' wood post
No. 2: Southeast Corner	SE Corner HAY 358	2" X 2" X 4' wood post
No. 3: Southwest Corner	SW Corner HAY 358	2" X 2" X 4' wood post
No. 4: Northwest Corner	NW Corner HAY 358	2" X 2" X 4' wood post

As erected on the ground, each corner monument is marked as described above by a scribed metal tag. The work of location consisted of making a claim map as provided in N.R.S. 517.040 which map is recorded herewith.

SIGNATURE OF LOCATOR:
 NEWMONT USA LIMITED, d/b/a NEWMONT MINING CORPORATION

By: Randy Largent
 Randy Largent, Agent

190217

RECORDING REQUESTED BY AND RETURN TO:
 NEWMONT MINING CORPORATION
 Attn: Land Department
 P.O. Box 669
 Carlin, NV 89822

BOOK 388 PAGE 104
 OFFICIAL RECORDS
 RECORDED AT THE REQUEST OF
Newmont Mining Corp
 2004 AUG -2 AM 11:54

EUREKA COUNTY, NEVADA
 M.N. REBALEATI, RECORDER
 FILE NO. FEES

20.50

190218

CERTIFICATE OF LOCATION LODE MINING CLAIM

TO ALL WHOM IT MAY CONCERN:

The Undersigned hereby certifies that he, on behalf of
 NEWMONT USA LIMITED, a Delaware corporation, d/b/a
 NEWMONT MINING CORPORATION, has caused to be located
 the **HAY 359** lode mining claim in the following quarter
 section(s):

<u>Quarter</u>	<u>Section</u>	<u>Township</u>	<u>Range</u>	<u>Meridian</u>
NE	24	21N	51E	MDM
NW	24	21N	51E	MDM

in an unknown mining district, Eureka County, Nevada, on this 17th day of May, 2004.

The name and mailing address of the locator is:
 NEWMONT USA LIMITED, d/b/a NEWMONT MINING CORPORATION
 P.O. Box 669, Carlin, Nevada 89822

The claim is approximately 1500 feet long and 600 feet wide, such that 1490 feet are claimed in a
easterly direction and 10 feet in a westerly direction from the point of discovery (monument of location),
 at which the Notice of Location was posted, together with 300 feet on each side of the monument of
 location and center line of the claim. The general course of the lode or vein is from the easterly to the
westerly direction.

The number, location and markings on each corner monument are as follows:

<u>Location</u>	<u>Markings</u>	<u>Description</u>
No. 1: Northeast Corner	NE Corner HAY 359	2" X 2" X 4' wood post
No. 2: Southeast Corner	SE Corner HAY 359	2" X 2" X 4' wood post
No. 3: Southwest Corner	SW Corner HAY 359	2" X 2" X 4' wood post
No. 4: Northwest Corner	NW Corner HAY 359	2" X 2" X 4' wood post

As erected on the ground, each corner monument is marked as described above by a scribed metal tag.
 The work of location consisted of making a claim map as provided in N.R.S. 517.040 which map is
 recorded herewith.

SIGNATURE OF LOCATOR:
 NEWMONT USA LIMITED, d/b/a NEWMONT MINING CORPORATION

By: Randy Largent
 Randy Largent, Agent

190218

RECORDING REQUESTED BY AND RETURN TO:
 NEWMONT MINING CORPORATION
 Attn: Land Department
 P.O. Box 669
 Carlin, NV 89822

BOOK 388 PAGE 105
 OFFICIAL RECORDS
 RECORDED AT THE REQUEST OF
Newmont Mining Corp
 2004 AUG -2 AM 11:54

EUREKA COUNTY, NEVADA
 M.M. REDELEATH RECORDER
 FILE NO. FEES

190219

20.50

CERTIFICATE OF LOCATION
 LODE MINING CLAIM

TO ALL WHOM IT MAY CONCERN:

The Undersigned hereby certifies that he, on behalf of
 NEWMONT USA LIMITED, a Delaware corporation, d/b/a
 NEWMONT MINING CORPORATION, has caused to be located
 the **HAY 360** lode mining claim in the following quarter
 section(s):

Quarter	Section	Township	Range	Meridian
NW	24	21N	51E	MDM

in an unknown mining district, Eureka County, Nevada, on this 17th day of May, 2004.

The name and mailing address of the locator is:

NEWMONT USA LIMITED, d/b/a NEWMONT MINING CORPORATION
 P.O. Box 669, Carlin, Nevada 89822

The claim is approximately 1500 feet long and 600 feet wide, such that 10 feet are claimed in a easterly direction and 1490 feet in a westerly direction from the point of discovery (monument of location), at which the Notice of Location was posted, together with 300 feet on each side of the monument of location and center line of the claim. The general course of the lode or vein is from the easterly to the westerly direction.

The number, location and markings on each corner monument are as follows:

Location	Markings	Description
No. 1: Northeast Corner	NE Corner HAY 360	2" X 2" X 4' wood post
No. 2: Southeast Corner	SE Corner HAY 360	2" X 2" X 4' wood post
No. 3: Southwest Corner	SW Corner HAY 360	2" X 2" X 4' wood post
No. 4: Northwest Corner	NW Corner HAY 360	2" X 2" X 4' wood post

As erected on the ground, each corner monument is marked as described above by a scribed metal tag. The work of location consisted of making a claim map as provided in N.R.S. 517.040 which map is recorded herewith.

SIGNATURE OF LOCATOR:

NEWMONT USA LIMITED, d/b/a NEWMONT MINING CORPORATION

By: Randy Largent
 Randy Largent, Agent

190219

RECORDING REQUESTED BY AND RETURN TO:
 NEWMONT MINING CORPORATION
 Attn: Land Department
 P.O. Box 669
 Carlin, NV 89822

BOOK 388 PAGE 106
 OFFICIAL RECORDS
 RECORDED AT THE REQUEST OF
Newmont Mining Corp
 2004 AUG -2 AM 11:55

EUREKA COUNTY, NEVADA
 N.M. REDEVELOPMENT RECORDER
 FILE NO. FEES

190220

20.50

**CERTIFICATE OF LOCATION
 LODE MINING CLAIM**

TO ALL WHOM IT MAY CONCERN:

The Undersigned hereby certifies that he, on behalf of
 NEWMONT USA LIMITED, a Delaware corporation, d/b/a
 NEWMONT MINING CORPORATION, has caused to be located
 the **HAY 361** lode mining claim in the following quarter
 section(s):

<u>Quarter</u>	<u>Section</u>	<u>Township</u>	<u>Range</u>	<u>Meridian</u>
NE	24	21N	51E	MDM
NW	24	21N	51E	MDM

in an unknown mining district, Eureka County, Nevada, on this 17th day of May, 2004.

The name and mailing address of the locator is:
 NEWMONT USA LIMITED, d/b/a NEWMONT MINING CORPORATION
 P.O. Box 669, Carlin, Nevada 89822

The claim is approximately 1500 feet long and 600 feet wide, such that 1490 feet are claimed in a
easterly direction and 10 feet in a westerly direction from the point of discovery (monument of location),
 at which the Notice of Location was posted, together with 300 feet on each side of the monument of
 location and center line of the claim. The general course of the lode or vein is from the easterly to the
westerly direction.

The number, location and markings on each corner monument are as follows:

<u>Location</u>	<u>Markings</u>	<u>Description</u>
No. 1: Northeast Corner	NE Corner HAY 361	2" X 2" X 4' wood post
No. 2: Southeast Corner	SE Corner HAY 361	2" X 2" X 4' wood post
No. 3: Southwest Corner	SW Corner HAY 361	2" X 2" X 4' wood post
No. 4: Northwest Corner	NW Corner HAY 361	2" X 2" X 4' wood post

As erected on the ground, each corner monument is marked as described above by a scribed metal tag.
 The work of location consisted of making a claim map as provided in N.R.S. 517.040 which map is
 recorded herewith.

SIGNATURE OF LOCATOR:
 NEWMONT USA LIMITED, d/b/a NEWMONT MINING CORPORATION

By: Randy Largent
 Randy Largent, Agent

RECORDING REQUESTED BY AND RETURN TO:
 NEWMONT MINING CORPORATION
 Attn: Land Department
 P.O. Box 669
 Carlin, NV 89822

BOOK 388 PAGE 107
 OFFICIAL RECORDS
 RECORDED AT THE REQUEST OF
Newmont Mining Corp
 2004 AUG -2 AM 11:55

EUREKA COUNTY, NEVADA
 M.N. REBALANCE RECORDER
 FILE NO. 20.50

**CERTIFICATE OF LOCATION
 LODE MINING CLAIM**

TO ALL WHOM IT MAY CONCERN:

The Undersigned hereby certifies that he, on behalf of
 NEWMONT USA LIMITED, a Delaware corporation, d/b/a
 NEWMONT MINING CORPORATION, has caused to be located
 the **HAY 362** lode mining claim in the following quarter
 section(s):

<u>Quarter</u>	<u>Section</u>	<u>Township</u>	<u>Range</u>	<u>Meridian</u>
NW	24	21N	51E	MDM
SW	24	21N	51E	MDM

in an unknown mining district, Eureka County, Nevada, on this 17th day of May, 2004.

The name and mailing address of the locator is:

NEWMONT USA LIMITED, d/b/a NEWMONT MINING CORPORATION
 P.O. Box 669, Carlin, Nevada 89822

The claim is approximately 1500 feet long and 600 feet wide, such that 10 feet are claimed in a easterly direction and 1490 feet in a westerly direction from the point of discovery (monument of location), at which the Notice of Location was posted, together with 300 feet on each side of the monument of location and center line of the claim. The general course of the lode or vein is from the easterly to the westerly direction.

The number, location and markings on each corner monument are as follows:

<u>Location</u>	<u>Markings</u>	<u>Description</u>
No. 1: Northeast Corner	NE Corner HAY 362	2" X 2" X 4' wood post
No. 2: Southeast Corner	SE Corner HAY 362	2" X 2" X 4' wood post
No. 3: Southwest Corner	SW Corner HAY 362	2" X 2" X 4' wood post
No. 4: Northwest Corner	NW Corner HAY 362	2" X 2" X 4' wood post

As erected on the ground, each corner monument is marked as described above by a scribed metal tag. The work of location consisted of making a claim map as provided in N.R.S. 517.040 which map is recorded herewith.

SIGNATURE OF LOCATOR:

NEWMONT USA LIMITED, d/b/a NEWMONT MINING CORPORATION

By: Randy Largent
 Randy Largent, Agent

190221

RECORDING REQUESTED BY AND RETURN TO:
 NEWMONT MINING CORPORATION
 Attn: Land Department
 P.O. Box 669
 Carlin, NV 89822

BOOK 388 PAGE 108
 OFFICIAL RECORDS
 RECORDED AT THE REQUEST OF
Newmont Mining Corp
 2004 AUG -2 AM 11:55

EUREKA COUNTY, NEVADA
 M.N. REBALENTI, RECORDER
 FILE NO. FEES 20.50

190222

CERTIFICATE OF LOCATION
 LODE MINING CLAIM

TO ALL WHOM IT MAY CONCERN:

The Undersigned hereby certifies that he, on behalf of
 NEWMONT USA LIMITED, a Delaware corporation, d/b/a
 NEWMONT MINING CORPORATION, has caused to be located
 the HAY 363 lode mining claim in the following quarter
 section(s):

<u>Quarter</u>	<u>Section</u>	<u>Township</u>	<u>Range</u>	<u>Meridian</u>
NE	24	21N	51E	MDM
SE	24	21N	51E	MDM
SW	24	21N	51E	MDM
NW	24	21N	51E	MDM

in an unknown mining district, Eureka County, Nevada, on this 17th day of May, 2004.

The name and mailing address of the locator is:

NEWMONT USA LIMITED, d/b/a NEWMONT MINING CORPORATION
 P.O. Box 669, Carlin, Nevada 89822

The claim is approximately 1500 feet long and 600 feet wide, such that 1490 feet are claimed in a
easterly direction and 10 feet in a westerly direction from the point of discovery (monument of location),
 at which the Notice of Location was posted, together with 300 feet on each side of the monument of
 location and center line of the claim. The general course of the lode or vein is from the easterly to the
westerly direction.

The number, location and markings on each corner monument are as follows:

<u>Location</u>	<u>Markings</u>	<u>Description</u>
No. 1: Northeast Corner	NE Corner <u>HAY 363</u>	2" X 2" X 4' wood post
No. 2: Southeast Corner	SE Corner <u>HAY 363</u>	2" X 2" X 4' wood post
No. 3: Southwest Corner	SW Corner <u>HAY 363</u>	2" X 2" X 4' wood post
No. 4: Northwest Corner	NW Corner <u>HAY 363</u>	2" X 2" X 4' wood post

As erected on the ground, each corner monument is marked as described above by a scribed metal tag.
 The work of location consisted of making a claim map as provided in N.R.S. 517.040 which map is
 recorded herewith.

SIGNATURE OF LOCATOR:

NEWMONT USA LIMITED, d/b/a NEWMONT MINING CORPORATION

By: Randy Largent
 Randy Largent, Agent

190222

RECORDING REQUESTED BY AND RETURN TO:
 NEWMONT MINING CORPORATION
 Attn: Land Department
 P.O. Box 669
 Carlin, NV 89822

BOOK 388 PAGE 109
 OFFICIAL RECORDS
 RECORDED AT THE REQUEST OF
Newmont Mining Corp
 2004 AUG -2 AM 11:55

EUREKA COUNTY, NEVADA
 M.M. REBALEAO, RECORDER
 FILE NO. FEES 20.50

190223

**CERTIFICATE OF LOCATION
 LODE MINING CLAIM**

TO ALL WHOM IT MAY CONCERN:

The Undersigned hereby certifies that he, on behalf of
 NEWMONT USA LIMITED, a Delaware corporation, d/b/a
 NEWMONT MINING CORPORATION, has caused to be located
 the **HAY 364** lode mining claim in the following quarter
 section(s):

<u>Quarter</u>	<u>Section</u>	<u>Township</u>	<u>Range</u>	<u>Meridian</u>
SW	24	21N	51E	MDM

in an unknown mining district, Eureka County, Nevada, on this 17th day of May, 2004.

The name and mailing address of the locator is:

NEWMONT USA LIMITED, d/b/a NEWMONT MINING CORPORATION
 P.O. Box 669, Carlin, Nevada 89822

The claim is approximately 1500 feet long and 600 feet wide, such that 10 feet are claimed in a easterly direction and 1490 feet in a westerly direction from the point of discovery (monument of location), at which the Notice of Location was posted, together with 300 feet on each side of the monument of location and center line of the claim. The general course of the lode or vein is from the easterly to the westerly direction.

The number, location and markings on each corner monument are as follows:

<u>Location</u>	<u>Markings</u>	<u>Description</u>
No. 1: Northeast Corner	NE Corner HAY 364	2" X 2" X 4' wood post
No. 2: Southeast Corner	SE Corner HAY 364	2" X 2" X 4' wood post
No. 3: Southwest Corner	SW Corner HAY 364	2" X 2" X 4' wood post
No. 4: Northwest Corner	NW Corner HAY 364	2" X 2" X 4' wood post

As erected on the ground, each corner monument is marked as described above by a scribed metal tag. The work of location consisted of making a claim map as provided in N.R.S. 517.040 which map is recorded herewith.

SIGNATURE OF LOCATOR:

NEWMONT USA LIMITED, d/b/a NEWMONT MINING CORPORATION

By: Randy Largent
 Randy Largent, Agent

RECORDING REQUESTED BY AND RETURN TO:
 NEWMONT MINING CORPORATION
 Attn: Land Department
 P.O. Box 669
 Carlin, NV 89822

BOOK 388 PAGE 110
 OFFICIAL RECORDS
 RECORDED AT THE REQUEST OF
Newmont Mining Corp
 2004 AUG -2 AM 11:55
 EUREKA COUNTY, NEVADA
 M.M. REBALDUS, RECORDER
 FILE NO. FEES 20.50

**CERTIFICATE OF LOCATION
 LODE MINING CLAIM**

TO ALL WHOM IT MAY CONCERN:

The Undersigned hereby certifies that he, on behalf of
 NEWMONT USA LIMITED, a Delaware corporation, d/b/a
 NEWMONT MINING CORPORATION, has caused to be located
 the **HAY 365** lode mining claim in the following quarter
 section(s):

<u>Quarter</u>	<u>Section</u>	<u>Township</u>	<u>Range</u>	<u>Meridian</u>
SE	24	21N	51E	MDM
SW	24	21N	51E	MDM

in an unknown mining district, Eureka County, Nevada, on this 17th day of May, 2004.

The name and mailing address of the locator is:

NEWMONT USA LIMITED, d/b/a NEWMONT MINING CORPORATION
 P.O. Box 669, Carlin, Nevada 89822

The claim is approximately 1500 feet long and 600 feet wide, such that 1490 feet are claimed in a easterly direction and 10 feet in a westerly direction from the point of discovery (monument of location), at which the Notice of Location was posted, together with 300 feet on each side of the monument of location and center line of the claim. The general course of the lode or vein is from the easterly to the westerly direction.

The number, location and markings on each corner monument are as follows:

<u>Location</u>	<u>Markings</u>	<u>Description</u>
No. 1: Northeast Corner	NE Corner HAY 365	2" X 2" X 4' wood post
No. 2: Southeast Corner	SE Corner HAY 365	2" X 2" X 4' wood post
No. 3: Southwest Corner	SW Corner HAY 365	2" X 2" X 4' wood post
No. 4: Northwest Corner	NW Corner HAY 365	2" X 2" X 4' wood post

As erected on the ground, each corner monument is marked as described above by a scribed metal tag. The work of location consisted of making a claim map as provided in N.R.S. 517.040 which map is recorded herewith.

SIGNATURE OF LOCATOR:

NEWMONT USA LIMITED, d/b/a NEWMONT MINING CORPORATION

By: 
 Randy Largent, Agent

190224

RECORDING REQUESTED BY AND RETURN TO:
 NEWMONT MINING CORPORATION
 Attn: Land Department
 P.O. Box 669
 Carlin, NV 89822

BOOK 388 PAGE 111
 OFFICIAL RECORDS
 RECORDED AT THE REQUEST OF
Newmont Mining Corp
 2004 AUG -2 AM 11:55
 EUREKA COUNTY, NEVADA
 M.M. REBALEATI, RECORDER
 FILE NO. FEES 20.50
190225

CERTIFICATE OF LOCATION
 LODE MINING CLAIM

TO ALL WHOM IT MAY CONCERN:

The Undersigned hereby certifies that he, on behalf of
 NEWMONT USA LIMITED, a Delaware corporation, d/b/a
 NEWMONT MINING CORPORATION, has caused to be located
 the **HAY 366** lode mining claim in the following quarter
 section(s):

<u>Quarter</u>	<u>Section</u>	<u>Township</u>	<u>Range</u>	<u>Meridian</u>
SW	24	21N	51E	MDM

in an unknown mining district, Eureka County, Nevada, on this 17th day of May, 2004.

The name and mailing address of the locator is:

NEWMONT USA LIMITED, d/b/a NEWMONT MINING CORPORATION
 P.O. Box 669, Carlin, Nevada 89822

The claim is approximately 1500 feet long and 600 feet wide, such that 10 feet are claimed in a easterly direction and 1490 feet in a westerly direction from the point of discovery (monument of location), at which the Notice of Location was posted, together with 300 feet on each side of the monument of location and center line of the claim. The general course of the lode or vein is from the easterly to the westerly direction.

The number, location and markings on each corner monument are as follows:

<u>Location</u>	<u>Markings</u>	<u>Description</u>
No. 1: Northeast Corner	NE Corner HAY 366	2" X 2" X 4' wood post
No. 2: Southeast Corner	SE Corner HAY 366	2" X 2" X 4' wood post
No. 3: Southwest Corner	SW Corner HAY 366	2" X 2" X 4' wood post
No. 4: Northwest Corner	NW Corner HAY 366	2" X 2" X 4' wood post

As erected on the ground, each corner monument is marked as described above by a scribed metal tag. The work of location consisted of making a claim map as provided in N.R.S. 517.040 which map is recorded herewith.

SIGNATURE OF LOCATOR:

NEWMONT USA LIMITED, d/b/a NEWMONT MINING CORPORATION

By: Randy Largent
 Randy Largent, Agent

RECORDING REQUESTED BY AND RETURN TO:
 NEWMONT MINING CORPORATION
 Attn: Land Department
 P.O. Box 669
 Carlin, NV 89822

BOOK 388 PAGE 112
 OFFICIAL RECORDS
 RECORDED AT THE REQUEST OF
Newmont Mining Corp
 2004 AUG -2 AM 11:55

EUREKA COUNTY, NEVADA
 M.N. REBALANCE RECORDER
 FILE NO. FEES 20.50

190226

**CERTIFICATE OF LOCATION
 LODE MINING CLAIM**

TO ALL WHOM IT MAY CONCERN:

The Undersigned hereby certifies that he, on behalf of
 NEWMONT USA LIMITED, a Delaware corporation, d/b/a
 NEWMONT MINING CORPORATION, has caused to be located
 the HAY 367 lode mining claim in the following quarter
 section(s):

<u>Quarter</u>	<u>Section</u>	<u>Township</u>	<u>Range</u>	<u>Meridian</u>
SE	24	21N	51E	MDM
SW	24	21N	51E	MDM

in an unknown mining district, Eureka County, Nevada, on this 17th day of May, 2004.

The name and mailing address of the locator is:

NEWMONT USA LIMITED, d/b/a NEWMONT MINING CORPORATION
 P.O. Box 669, Carlin, Nevada 89822

The claim is approximately 1500 feet long and 600 feet wide, such that 1490 feet are claimed in a easterly direction and 10 feet in a westerly direction from the point of discovery (monument of location), at which the Notice of Location was posted, together with 300 feet on each side of the monument of location and center line of the claim. The general course of the lode or vein is from the easterly to the westerly direction.

The number, location and markings on each corner monument are as follows:

<u>Location</u>	<u>Markings</u>	<u>Description</u>
No. 1: Northeast Corner	NE Corner <u>HAY 367</u>	2" X 2" X 4' wood post
No. 2: Southeast Corner	SE Corner <u>HAY 367</u>	2" X 2" X 4' wood post
No. 3: Southwest Corner	SW Corner <u>HAY 367</u>	2" X 2" X 4' wood post
No. 4: Northwest Corner	NW Corner <u>HAY 367</u>	2" X 2" X 4' wood post

As erected on the ground, each corner monument is marked as described above by a scribed metal tag. The work of location consisted of making a claim map as provided in N.R.S. 517.040 which map is recorded herewith.

SIGNATURE OF LOCATOR:

NEWMONT USA LIMITED, d/b/a NEWMONT MINING CORPORATION

By: Randy Largent
 Randy Largent, Agent

RECORDING REQUESTED BY AND RETURN TO:
 NEWMONT MINING CORPORATION
 Attn: Land Department
 P.O. Box 669
 Carlin, NV 89822

BOOK 388 PAGE 113
 OFFICIAL RECORDS
 RECORDED AT THE REQUEST OF
Newmont Mining Corp
 2004 AUG -2 AM 11:55

EUREKA COUNTY, NEVADA
 M.N. REGISTRATION RECORDER
 FILE NO. FEES 20.50

**CERTIFICATE OF LOCATION
 LODE MINING CLAIM**

TO ALL WHOM IT MAY CONCERN:

The Undersigned hereby certifies that he, on behalf of
 NEWMONT USA LIMITED, a Delaware corporation, d/b/a
 NEWMONT MINING CORPORATION, has caused to be located
 the **HAY 368** lode mining claim in the following quarter
 section(s):

<u>Quarter</u>	<u>Section</u>	<u>Township</u>	<u>Range</u>	<u>Meridian</u>
SW	24	21N	51E	MDM

in an unknown mining district, Eureka County, Nevada, on this 17th day of May, 2004.

The name and mailing address of the locator is:

NEWMONT USA LIMITED, d/b/a NEWMONT MINING CORPORATION
 P.O. Box 669, Carlin, Nevada 89822

The claim is approximately 1500 feet long and 600 feet wide, such that 10 feet are claimed in a easterly direction and 1490 feet in a westerly direction from the point of discovery (monument of location), at which the Notice of Location was posted, together with 300 feet on each side of the monument of location and center line of the claim. The general course of the lode or vein is from the easterly to the westerly direction.

The number, location and markings on each corner monument are as follows:

<u>Location</u>	<u>Markings</u>	<u>Description</u>
No. 1: Northeast Corner	NE Corner HAY 368	2" X 2" X 4' wood post
No. 2: Southeast Corner	SE Corner HAY 368	2" X 2" X 4' wood post
No. 3: Southwest Corner	SW Corner HAY 368	2" X 2" X 4' wood post
No. 4: Northwest Corner	NW Corner HAY 368	2" X 2" X 4' wood post

As erected on the ground, each corner monument is marked as described above by a scribed metal tag. The work of location consisted of making a claim map as provided in N.R.S. 517.040 which map is recorded herewith.

SIGNATURE OF LOCATOR:

NEWMONT USA LIMITED, d/b/a NEWMONT MINING CORPORATION

By: Randy Largent
 Randy Largent, Agent

RECORDING REQUESTED BY AND RETURN TO:
 NEWMONT MINING CORPORATION
 Attn: Land Department
 P.O. Box 669
 Carlin, NV 89822

BOOK 388 PAGE 114
 OFFICIAL RECORDS
 RECORDED AT THE REQUEST OF
Newmont Mining Corp
 2004 AUG -2 AM 11:55
 EUREKA COUNTY, NEVADA
 M.M. REDELEATH, RECORDER
 FILE NO. FEES 20.50
190228

CERTIFICATE OF LOCATION
 LODE MINING CLAIM

TO ALL WHOM IT MAY CONCERN:

The Undersigned hereby certifies that he, on behalf of
 NEWMONT USA LIMITED, a Delaware corporation, d/b/a
 NEWMONT MINING CORPORATION, has caused to be located
 the HAY 369 lode mining claim in the following quarter
 section(s):

<u>Quarter</u>	<u>Section</u>	<u>Township</u>	<u>Range</u>	<u>Meridian</u>
SE	24	21N	51E	MDM
SW	24	21N	51E	MDM

in an unknown mining district, Eureka County, Nevada, on this 17th day of May, 2004.

The name and mailing address of the locator is:

NEWMONT USA LIMITED, d/b/a NEWMONT MINING CORPORATION
 P.O. Box 669, Carlin, Nevada 89822

The claim is approximately 1500 feet long and 600 feet wide, such that 1490 feet are claimed in a easterly direction and 10 feet in a westerly direction from the point of discovery (monument of location), at which the Notice of Location was posted, together with 300 feet on each side of the monument of location and center line of the claim. The general course of the lode or vein is from the easterly to the westerly direction.

The number, location and markings on each corner monument are as follows:

<u>Location</u>	<u>Markings</u>	<u>Description</u>
No. 1: Northeast Corner	NE Corner <u>HAY 369</u>	2" X 2" X 4' wood post
No. 2: Southeast Corner	SE Corner <u>HAY 369</u>	2" X 2" X 4' wood post
No. 3: Southwest Corner	SW Corner <u>HAY 369</u>	2" X 2" X 4' wood post
No. 4: Northwest Corner	NW Corner <u>HAY 369</u>	2" X 2" X 4' wood post

As erected on the ground, each corner monument is marked as described above by a scribed metal tag. The work of location consisted of making a claim map as provided in N.R.S. 517.040 which map is recorded herewith.

SIGNATURE OF LOCATOR:

NEWMONT USA LIMITED, d/b/a NEWMONT MINING CORPORATION

By: Randy Largent
 Randy Largent, Agent

190228

RECORDING REQUESTED BY AND RETURN TO:
 NEWMONT MINING CORPORATION
 Attn: Land Department
 P.O. Box 669
 Carlin, NV 89822

BOOK 388 PAGE 115
 OFFICIAL RECORDS
 RECORDED AT THE REQUEST OF
Newmont Mining Corp
 2004 AUG -2 AM 11:55

EUREKA COUNTY, NEVADA
 M.N. REDEALTY RECORDER
 FILE NO. FEES

190229

20.50

**CERTIFICATE OF LOCATION
 LODE MINING CLAIM**

TO ALL WHOM IT MAY CONCERN:

The Undersigned hereby certifies that he, on behalf of
 NEWMONT USA LIMITED, a Delaware corporation, d/b/a
 NEWMONT MINING CORPORATION, has caused to be located
 the **HAY 370** lode mining claim in the following quarter
 section(s):

<u>Quarter</u>	<u>Section</u>	<u>Township</u>	<u>Range</u>	<u>Meridian</u>
SW	24	21N	51E	MDM

in an unknown mining district, Eureka County, Nevada, on this 17th day of May, 2004.

The name and mailing address of the locator is:

NEWMONT USA LIMITED, d/b/a NEWMONT MINING CORPORATION
 P.O. Box 669, Carlin, Nevada 89822

The claim is approximately 1500 feet long and 600 feet wide, such that 10 feet are claimed in a easterly direction and 1490 feet in a westerly direction from the point of discovery (monument of location), at which the Notice of Location was posted, together with 300 feet on each side of the monument of location and center line of the claim. The general course of the lode or vein is from the easterly to the westerly direction.

The number, location and markings on each corner monument are as follows:

<u>Location</u>	<u>Markings</u>	<u>Description</u>
No. 1: Northeast Corner	NE Corner HAY 370	2" X 2" X 4' wood post
No. 2: Southeast Corner	SE Corner HAY 370	2" X 2" X 4' wood post
No. 3: Southwest Corner	SW Corner HAY 370	2" X 2" X 4' wood post
No. 4: Northwest Corner	NW Corner HAY 370	2" X 2" X 4' wood post

As erected on the ground, each corner monument is marked as described above by a scribed metal tag. The work of location consisted of making a claim map as provided in N.R.S. 517.040 which map is recorded herewith.

SIGNATURE OF LOCATOR:

NEWMONT USA LIMITED, d/b/a NEWMONT MINING CORPORATION

By: Randy Largent
 Randy Largent, Agent

BOOK 388 PAGE 115

190229

RECORDING REQUESTED BY AND RETURN TO:
 NEWMONT MINING CORPORATION
 Attn: Land Department
 P.O. Box 669
 Carlin, NV 89822

BOOK 388 PAGE 116
 OFFICIAL RECORDS
 RECORDED AT THE REQUEST OF
Newmont Mining Corp
 2004 AUG -2 AM 11:55
 EUREKA COUNTY, NEVADA
 M.N. REBALEATH, RECORDER
 FILE NO. FEES 20.50
190230

CERTIFICATE OF LOCATION
 LODE MINING CLAIM

TO ALL WHOM IT MAY CONCERN:

The Undersigned hereby certifies that he, on behalf of
 NEWMONT USA LIMITED, a Delaware corporation, d/b/a
 NEWMONT MINING CORPORATION, has caused to be located
 the HAY 371 lode mining claim in the following quarter
 section(s):

<u>Quarter</u>	<u>Section</u>	<u>Township</u>	<u>Range</u>	<u>Meridian</u>
SE	24	21N	51E	MDM
SW	24	21N	51E	MDM

in an unknown mining district, Eureka County, Nevada, on this 17th day of May, 2004.

The name and mailing address of the locator is:

NEWMONT USA LIMITED, d/b/a NEWMONT MINING CORPORATION
 P.O. Box 669, Carlin, Nevada 89822

The claim is approximately 1500 feet long and 600 feet wide, such that 1490 feet are claimed in a
easterly direction and 10 feet in a westerly direction from the point of discovery (monument of location),
 at which the Notice of Location was posted, together with 300 feet on each side of the monument of
 location and center line of the claim. The general course of the lode or vein is from the easterly to the
westerly direction.

The number, location and markings on each corner monument are as follows:

<u>Location</u>	<u>Markings</u>	<u>Description</u>
No. 1: Northeast Corner	NE Corner <u>HAY 371</u>	2" X 2" X 4' wood post
No. 2: Southeast Corner	SE Corner <u>HAY 371</u>	2" X 2" X 4' wood post
No. 3: Southwest Corner	SW Corner <u>HAY 371</u>	2" X 2" X 4' wood post
No. 4: Northwest Corner	NW Corner <u>HAY 371</u>	2" X 2" X 4' wood post

As erected on the ground, each corner monument is marked as described above by a scribed metal tag.
 The work of location consisted of making a claim map as provided in N.R.S. 517.040 which map is
 recorded herewith.

SIGNATURE OF LOCATOR:

NEWMONT USA LIMITED, d/b/a NEWMONT MINING CORPORATION

By: Randy Largent
 Randy Largent, Agent

190230

RECORDING REQUESTED BY AND RETURN TO:
 NEWMONT MINING CORPORATION
 Attn: Land Department
 P.O. Box 669
 Carlin, NV 89822

BOOK 388 PAGE 117
 OFFICIAL RECORDS
 RECORDED AT THE REQUEST OF
Newmont Mining Corp
 2004 AUG -2 AM 11:55

EUREKA COUNTY, NEVADA
 M.N. REALEATI, RECORDER
 FILE NO. FEES 20.50

190231

**CERTIFICATE OF LOCATION
 LODE MINING CLAIM**

TO ALL WHOM IT MAY CONCERN:

The Undersigned hereby certifies that he, on behalf of
 NEWMONT USA LIMITED, a Delaware corporation, d/b/a
 NEWMONT MINING CORPORATION, has caused to be located
 the **HAY 372** lode mining claim in the following quarter
 section(s):

<u>Quarter</u>	<u>Section</u>	<u>Township</u>	<u>Range</u>	<u>Meridian</u>
SW	24	21N	51E	MDM
NW	25	21N	51E	MDM

in an unknown mining district, Eureka County, Nevada, on this 17th day of May, 2004.

The name and mailing address of the locator is:

NEWMONT USA LIMITED, d/b/a NEWMONT MINING CORPORATION
 P.O. Box 669, Carlin, Nevada 89822

The claim is approximately 1500 feet long and 600 feet wide, such that 10 feet are claimed in a easterly direction and 1490 feet in a westerly direction from the point of discovery (monument of location), at which the Notice of Location was posted, together with 300 feet on each side of the monument of location and center line of the claim. The general course of the lode or vein is from the easterly to the westerly direction.

The number, location and markings on each corner monument are as follows:

<u>Location</u>	<u>Markings</u>	<u>Description</u>
No. 1: Northeast Corner	NE Corner HAY 372	2" X 2" X 4' wood post
No. 2: Southeast Corner	SE Corner HAY 372	2" X 2" X 4' wood post
No. 3: Southwest Corner	SW Corner HAY 372	2" X 2" X 4' wood post
No. 4: Northwest Corner	NW Corner HAY 372	2" X 2" X 4' wood post

As erected on the ground, each corner monument is marked as described above by a scribed metal tag. The work of location consisted of making a claim map as provided in N.R.S. 517.040 which map is recorded herewith.

SIGNATURE OF LOCATOR:

NEWMONT USA LIMITED, d/b/a NEWMONT MINING CORPORATION

By: Randy Largent
 Randy Largent, Agent

RECORDING REQUESTED BY AND RETURN TO:
 NEWMONT MINING CORPORATION
 Attn: Land Department
 P.O. Box 669
 Carlin, NV 89822

BOOK 388 PAGE 118
 OFFICIAL RECORDS
 RECORDED AT THE REQUEST OF
 Newmont Mining Corp
 2004 AUG -2 AM 11:55

EUREKA CO. NV NEVADA
 H.M. REBALEATI, RECORDER
 FILE NO. FEES 20.50

190232

CERTIFICATE OF LOCATION
 LODE MINING CLAIM

TO ALL WHOM IT MAY CONCERN:

The Undersigned hereby certifies that he, on behalf of
 NEWMONT USA LIMITED, a Delaware corporation, d/b/a
 NEWMONT MINING CORPORATION, has caused to be located
 the HAY 373 lode mining claim in the following quarter
 section(s):

<u>Quarter</u>	<u>Section</u>	<u>Township</u>	<u>Range</u>	<u>Meridian</u>
SE	24	21N	51E	MDM
NE	25	21N	51E	MDM
NW	25	21N	51E	MDM
SW	24	21N	51E	MDM

in an unknown mining district, Eureka County, Nevada, on this 17th day of May, 2004.

The name and mailing address of the locator is:

NEWMONT USA LIMITED, d/b/a NEWMONT MINING CORPORATION
 P.O. Box 669, Carlin, Nevada 89822

The claim is approximately 1500 feet long and 600 feet wide, such that 1490 feet are claimed in a easterly direction and 10 feet in a westerly direction from the point of discovery (monument of location), at which the Notice of Location was posted, together with 300 feet on each side of the monument of location and center line of the claim. The general course of the lode or vein is from the easterly to the westerly direction.

The number, location and markings on each corner monument are as follows:

<u>Location</u>	<u>Markings</u>	<u>Description</u>
No. 1: Northeast Corner	NE Corner <u>HAY 373</u>	2" X 2" X 4' wood post
No. 2: Southeast Corner	SE Corner <u>HAY 373</u>	2" X 2" X 4' wood post
No. 3: Southwest Corner	SW Corner <u>HAY 373</u>	2" X 2" X 4' wood post
No. 4: Northwest Corner	NW Corner <u>HAY 373</u>	2" X 2" X 4' wood post

As erected on the ground, each corner monument is marked as described above by a scribed metal tag. The work of location consisted of making a claim map as provided in N.R.S. 517.040 which map is recorded herewith.

SIGNATURE OF LOCATOR:

NEWMONT USA LIMITED, d/b/a NEWMONT MINING CORPORATION

By: Randy Largent
 Randy Largent, Agent

RECORDING REQUESTED BY AND RETURN TO:
 NEWMONT MINING CORPORATION
 Attn: Land Department
 P.O. Box 669
 Carlin, NV 89822

BOOK 388 PAGE 119
 OFFICIAL RECORDS
 RECORDED AT THE REQUEST OF
Newmont Mining Corp
 2004 AUG -2 AM 11:55

EUREKA COUNTY, NEVADA
 M.N. REBALANCE RECORDER
 FILE NO. FEES

20.50

190233

**CERTIFICATE OF LOCATION
 LODE MINING CLAIM**

TO ALL WHOM IT MAY CONCERN:

The Undersigned hereby certifies that he, on behalf of
 NEWMONT USA LIMITED, a Delaware corporation, d/b/a
 NEWMONT MINING CORPORATION, has caused to be located
 the **HAY 374** lode mining claim in the following quarter
 section(s):

<u>Quarter</u>	<u>Section</u>	<u>Township</u>	<u>Range</u>	<u>Meridian</u>
NW	25	21N	51E	MDM

in an unknown mining district, Eureka County, Nevada, on this 17th day of May, 2004.

The name and mailing address of the locator is:

NEWMONT USA LIMITED, d/b/a NEWMONT MINING CORPORATION
 P.O. Box 669, Carlin, Nevada 89822

The claim is approximately 1500 feet long and 600 feet wide, such that 10 feet are claimed in a easterly direction and 1490 feet in a westerly direction from the point of discovery (monument of location), at which the Notice of Location was posted, together with 300 feet on each side of the monument of location and center line of the claim. The general course of the lode or vein is from the easterly to the westerly direction.

The number, location and markings on each corner monument are as follows:

<u>Location</u>	<u>Markings</u>	<u>Description</u>
No. 1: Northeast Corner	NE Corner HAY 374	2" X 2" X 4' wood post
No. 2: Southeast Corner	SE Corner HAY 374	2" X 2" X 4' wood post
No. 3: Southwest Corner	SW Corner HAY 374	2" X 2" X 4' wood post
No. 4: Northwest Corner	NW Corner HAY 374	2" X 2" X 4' wood post

As erected on the ground, each corner monument is marked as described above by a scribed metal tag. The work of location consisted of making a claim map as provided in N.R.S. 517.040 which map is recorded herewith.

SIGNATURE OF LOCATOR:
 NEWMONT USA LIMITED, d/b/a NEWMONT MINING CORPORATION

By: Randy Largent
 Randy Largent, Agent

190233

RECORDING REQUESTED BY AND RETURN TO:
 NEWMONT MINING CORPORATION
 Attn: Land Department
 P.O. Box 669
 Carlin, NV 89822

BOOK 388 PAGE 120
 OFFICIAL RECORDS
 RECORDED AT THE REQUEST OF
Newmont Mining Corp
 2004 AUG -2 AM 11:55

EUREKA COUNTY, NEVADA
 M.M. REBALEAT, RECORDER
 FILE NO. FEES

190234

20.50

**CERTIFICATE OF LOCATION
 LODE MINING CLAIM**

TO ALL WHOM IT MAY CONCERN:

The Undersigned hereby certifies that he, on behalf of
 NEWMONT USA LIMITED, a Delaware corporation, d/b/a
 NEWMONT MINING CORPORATION, has caused to be located
 the **HAY 375** lode mining claim in the following quarter
 section(s):

<u>Quarter</u>	<u>Section</u>	<u>Township</u>	<u>Range</u>	<u>Meridian</u>
NE	25	21N	51E	MDM
NW	25	21N	51E	MDM

in an unknown mining district, Eureka County, Nevada, on this 17th day of May, 2004.

The name and mailing address of the locator is:

NEWMONT USA LIMITED, d/b/a NEWMONT MINING CORPORATION
 P.O. Box 669, Carlin, Nevada 89822

The claim is approximately 1500 feet long and 600 feet wide, such that 1490 feet are claimed in a easterly direction and 10 feet in a westerly direction from the point of discovery (monument of location), at which the Notice of Location was posted, together with 300 feet on each side of the monument of location and center line of the claim. The general course of the lode or vein is from the easterly to the westerly direction.

The number, location and markings on each corner monument are as follows:

<u>Location</u>	<u>Markings</u>	<u>Description</u>
No. 1: Northeast Corner	NE Corner HAY 375	2" X 2" X 4' wood post
No. 2: Southeast Corner	SE Corner HAY 375	2" X 2" X 4' wood post
No. 3: Southwest Corner	SW Corner HAY 375	2" X 2" X 4' wood post
No. 4: Northwest Corner	NW Corner HAY 375	2" X 2" X 4' wood post

As erected on the ground, each corner monument is marked as described above by a scribed metal tag. The work of location consisted of making a claim map as provided in N.R.S. 517.040 which map is recorded herewith.

SIGNATURE OF LOCATOR:

NEWMONT USA LIMITED, d/b/a NEWMONT MINING CORPORATION

By: Randy Largent
 Randy Largent, Agent

190234

RECORDING REQUESTED BY AND RETURN TO:
NEWMONT MINING CORPORATION

Attn: Land Department
P.O. Box 669
Carlin, NV 89822

BOOK 388 PAGE 121
OFFICIAL RECORDS
RECORDED AT THE REQUEST OF
Newmont Mining Corp
2004 AUG -2 AM 11:55

EUREKA COUNTY, NEVADA
M.N. REGALERT RECORDER
FILE NO. FEES 20.50

190235

**CERTIFICATE OF LOCATION
LODE MINING CLAIM**

TO ALL WHOM IT MAY CONCERN:

The Undersigned hereby certifies that he, on behalf of
NEWMONT USA LIMITED, a Delaware corporation, d/b/a
NEWMONT MINING CORPORATION, has caused to be located
the **HAY 376** lode mining claim in the following quarter
section(s):

<u>Quarter</u>	<u>Section</u>	<u>Township</u>	<u>Range</u>	<u>Meridian</u>
NW	25	21N	51E	MDM

in an unknown mining district, Eureka County, Nevada, on this 17th day of May, 2004.

The name and mailing address of the locator is:

NEWMONT USA LIMITED, d/b/a NEWMONT MINING CORPORATION
P.O. Box 669, Carlin, Nevada 89822

The claim is approximately 1500 feet long and 600 feet wide, such that 10 feet are claimed in a easterly direction and 1490 feet in a westerly direction from the point of discovery (monument of location), at which the Notice of Location was posted, together with 300 feet on each side of the monument of location and center line of the claim. The general course of the lode or vein is from the easterly to the westerly direction.

The number, location and markings on each corner monument are as follows:

<u>Location</u>	<u>Markings</u>	<u>Description</u>
No. 1: Northeast Corner	NE Corner HAY 376	2" X 2" X 4' wood post
No. 2: Southeast Corner	SE Corner HAY 376	2" X 2" X 4' wood post
No. 3: Southwest Corner	SW Corner HAY 376	2" X 2" X 4' wood post
No. 4: Northwest Corner	NW Corner HAY 376	2" X 2" X 4' wood post

As erected on the ground, each corner monument is marked as described above by a scribed metal tag. The work of location consisted of making a claim map as provided in N.R.S. 517.040 which map is recorded herewith.

SIGNATURE OF LOCATOR:

NEWMONT USA LIMITED, d/b/a NEWMONT MINING CORPORATION

By: Randy Largent
Randy Largent, Agent

RECORDING REQUESTED BY AND RETURN TO:
 NEWMONT MINING CORPORATION
 Attn: Land Department
 P.O. Box 669
 Carlin, NV 89822

BOOK 388 PAGE 122
 OFFICIAL RECORDS
 RECORDED AT THE REQUEST OF
Newmont Mining Corp
 2004 AUG -2 AM 11:56
 EUREKA COUNTY, NEVADA
 M.H. REPALEATH, RECORDER
 FILE NO. FEES 20.50

**CERTIFICATE OF LOCATION
 LODE MINING CLAIM**

TO ALL WHOM IT MAY CONCERN:

The Undersigned hereby certifies that he, on behalf of
 NEWMONT USA LIMITED, a Delaware corporation, d/b/a
 NEWMONT MINING CORPORATION, has caused to be located
 the HAY 377 lode mining claim in the following quarter
 section(s):

<u>Quarter</u>	<u>Section</u>	<u>Township</u>	<u>Range</u>	<u>Meridian</u>
NE	25	21N	51E	MDM
NW	25	21N	51E	MDM

in an unknown mining district, Eureka County, Nevada, on this 17th day of May, 2004.

The name and mailing address of the locator is:
 NEWMONT USA LIMITED, d/b/a NEWMONT MINING CORPORATION
 P.O. Box 669, Carlin, Nevada 89822

The claim is approximately 1500 feet long and 600 feet wide, such that 1490 feet are claimed in a easterly direction and 10 feet in a westerly direction from the point of discovery (monument of location), at which the Notice of Location was posted, together with 300 feet on each side of the monument of location and center line of the claim. The general course of the lode or vein is from the easterly to the westerly direction.

The number, location and markings on each corner monument are as follows:

<u>Location</u>	<u>Markings</u>	<u>Description</u>
No. 1: Northeast Corner	NE Corner <u>HAY 377</u>	2" X 2" X 4' wood post
No. 2: Southeast Corner	SE Corner <u>HAY 377</u>	2" X 2" X 4' wood post
No. 3: Southwest Corner	SW Corner <u>HAY 377</u>	2" X 2" X 4' wood post
No. 4: Northwest Corner	NW Corner <u>HAY 377</u>	2" X 2" X 4' wood post

As erected on the ground, each corner monument is marked as described above by a scribed metal tag. The work of location consisted of making a claim map as provided in N.R.S. 517.040 which map is recorded herewith.

SIGNATURE OF LOCATOR:
 NEWMONT USA LIMITED, d/b/a NEWMONT MINING CORPORATION

By: Randy Largent
 Randy Largent, Agent

190236

RECORDING REQUESTED BY AND RETURN TO:
 NEWMONT MINING CORPORATION
 Attn: Land Department
 P.O. Box 669
 Carlin, NV 89822

BOOK 388 PAGE 123
 OFFICIAL RECORDS
 RECORDED AT THE REQUEST OF
Newmont Mining Corp
 2004 AUG -2 AM 11:56
 EUREKA COUNTY, NEVADA
 M.N. REDEVELOPMENT RECORDER
 FILE NO. FEES 20.50
190237

CERTIFICATE OF LOCATION
 LODE MINING CLAIM

TO ALL WHOM IT MAY CONCERN:

The Undersigned hereby certifies that he, on behalf of
 NEWMONT USA LIMITED, a Delaware corporation, d/b/a
 NEWMONT MINING CORPORATION, has caused to be located
 the **HAY 378** lode mining claim in the following quarter
 section(s):

Quarter	Section	Township	Range	Meridian
NW	25	21N	51E	MDM

in an unknown mining district, Eureka County, Nevada, on this 17th day of May, 2004.

The name and mailing address of the locator is:
 NEWMONT USA LIMITED, d/b/a NEWMONT MINING CORPORATION
 P.O. Box 669, Carlin, Nevada 89822

The claim is approximately 1500 feet long and 600 feet wide, such that 10 feet are claimed in a easterly direction and 1490 feet in a westerly direction from the point of discovery (monument of location), at which the Notice of Location was posted, together with 300 feet on each side of the monument of location and center line of the claim. The general course of the lode or vein is from the easterly to the westerly direction.

The number, location and markings on each corner monument are as follows:

Location	Markings	Description
No. 1: Northeast Corner	NE Corner HAY 378	2" X 2" X 4' wood post
No. 2: Southeast Corner	SE Corner HAY 378	2" X 2" X 4' wood post
No. 3: Southwest Corner	SW Corner HAY 378	2" X 2" X 4' wood post
No. 4: Northwest Corner	NW Corner HAY 378	2" X 2" X 4' wood post

As erected on the ground, each corner monument is marked as described above by a scribed metal tag. The work of location consisted of making a claim map as provided in N.R.S. 517.040 which map is recorded herewith.

SIGNATURE OF LOCATOR:
 NEWMONT USA LIMITED, d/b/a NEWMONT MINING CORPORATION

By: Randy Largent
 Randy Largent, Agent

190237

RECORDING REQUESTED BY AND RETURN TO:
 NEWMONT MINING CORPORATION
 Attn: Land Department
 P.O. Box 669
 Carlin, NV 89822

BOOK 388 PAGE 124
 OFFICIAL RECORDS
 RECORDED AT THE REQUEST OF
Newmont Mining Corp
 2004 AUG -2 AM 11:56

EUREKA COUNTY, NEVADA
 M.M. REGALATI, RECORDER
 FILE NO. FEES 20.50

190238

**CERTIFICATE OF LOCATION
 LODE MINING CLAIM**

TO ALL WHOM IT MAY CONCERN:

The Undersigned hereby certifies that he, on behalf of
 NEWMONT USA LIMITED, a Delaware corporation, d/b/a
 NEWMONT MINING CORPORATION, has caused to be located
 the **HAY 379** lode mining claim in the following quarter
 section(s):

<u>Quarter</u>	<u>Section</u>	<u>Township</u>	<u>Range</u>	<u>Meridian</u>
NE	25	21N	51E	MDM
NW	25	21N	51E	MDM

in an unknown mining district, Eureka County, Nevada, on this 17th day of May, 2004.

The name and mailing address of the locator is:
 NEWMONT USA LIMITED, d/b/a NEWMONT MINING CORPORATION
 P.O. Box 669, Carlin, Nevada 89822

The claim is approximately 1500 feet long and 600 feet wide, such that 1490 feet are claimed in a easterly direction and 10 feet in a westerly direction from the point of discovery (monument of location), at which the Notice of Location was posted, together with 300 feet on each side of the monument of location and center line of the claim. The general course of the lode or vein is from the easterly to the westerly direction.

The number, location and markings on each corner monument are as follows:

<u>Location</u>	<u>Markings</u>	<u>Description</u>
No. 1: Northeast Corner	NE Corner HAY 379	2" X 2" X 4' wood post
No. 2: Southeast Corner	SE Corner HAY 379	2" X 2" X 4' wood post
No. 3: Southwest Corner	SW Corner HAY 379	2" X 2" X 4' wood post
No. 4: Northwest Corner	NW Corner HAY 379	2" X 2" X 4' wood post

As erected on the ground, each corner monument is marked as described above by a scribed metal tag. The work of location consisted of making a claim map as provided in N.R.S. 517.040 which map is recorded herewith.

SIGNATURE OF LOCATOR:
 NEWMONT USA LIMITED, d/b/a NEWMONT MINING CORPORATION

By: Randy Largent
 Randy Largent, Agent

RECORDING REQUESTED BY AND RETURN TO:
 NEWMONT MINING CORPORATION
 Attn: Land Department
 P.O. Box 669
 Carlin, NV 89822

BOOK 388 PAGE 125
 OFFICIAL RECORDS
 RECORDED AT THE REQUEST OF
Newmont Mining Corp
 2004 AUG -2 AM 11:56

EUREKA COUNTY, NEVADA
 M.N. REDEVELOPMENT RECORDER
 FILE NO. FEES 20.50

190239

**CERTIFICATE OF LOCATION
 LODGE MINING CLAIM**

TO ALL WHOM IT MAY CONCERN:

The Undersigned hereby certifies that he, on behalf of
 NEWMONT USA LIMITED, a Delaware corporation, d/b/a
 NEWMONT MINING CORPORATION, has caused to be located
 the **HAY 380** lode mining claim in the following quarter
 section(s):

<u>Quarter</u>	<u>Section</u>	<u>Township</u>	<u>Range</u>	<u>Meridian</u>
NW	25	21N	51E	MDM
SW	25	21N	51E	MDM

in an unknown mining district, Eureka County, Nevada, on this 17th day of May, 2004.

The name and mailing address of the locator is:

NEWMONT USA LIMITED, d/b/a NEWMONT MINING CORPORATION
 P.O. Box 669, Carlin, Nevada 89822

The claim is approximately 1500 feet long and 600 feet wide, such that 10 feet are claimed in a easterly direction and 1490 feet in a westerly direction from the point of discovery (monument of location), at which the Notice of Location was posted, together with 300 feet on each side of the monument of location and center line of the claim. The general course of the lode or vein is from the easterly to the westerly direction.

The number, location and markings on each corner monument are as follows:

<u>Location</u>	<u>Markings</u>	<u>Description</u>
No. 1: Northeast Corner	NE Corner HAY 380	2" X 2" X 4' wood post
No. 2: Southeast Corner	SE Corner HAY 380	2" X 2" X 4' wood post
No. 3: Southwest Corner	SW Corner HAY 380	2" X 2" X 4' wood post
No. 4: Northwest Corner	NW Corner HAY 380	2" X 2" X 4' wood post

As erected on the ground, each corner monument is marked as described above by a scribed metal tag. The work of location consisted of making a claim map as provided in N.R.S. 517.040 which map is recorded herewith.

SIGNATURE OF LOCATOR:

NEWMONT USA LIMITED, d/b/a NEWMONT MINING CORPORATION

By: Randy Largent
 Randy Largent, Agent

190239

RECORDING REQUESTED BY AND RETURN TO:
 NEWMONT MINING CORPORATION
 Attn: Land Department
 P.O. Box 669
 Carlin, NV 89822

BOOK **388** PAGE **126**
 OFFICIAL RECORDS
 RECORDED AT THE REQUEST OF
Newmont Mining Corp
 2004 AUG -2 AM 11:56
 EUREKA COUNTY, NEVADA
 M.M. REDEVELOPMENT RECORDER
 FILE NO. FEES **20.50**
190240

CERTIFICATE OF LOCATION
 LODGE MINING CLAIM

TO ALL WHOM IT MAY CONCERN:

The Undersigned hereby certifies that he, on behalf of
 NEWMONT USA LIMITED, a Delaware corporation, d/b/a
 NEWMONT MINING CORPORATION, has caused to be located
 the **HAY 381** lode mining claim in the following quarter
 section(s):

<u>Quarter</u>	<u>Section</u>	<u>Township</u>	<u>Range</u>	<u>Meridian</u>
NE	25	21N	51E	MDM
SE	25	21N	51E	MDM
SW	25	21N	51E	MDM
NW	25	21N	51E	MDM

in an unknown mining district, Eureka County, Nevada, on this 17th day of May, 2004.

The name and mailing address of the locator is:

NEWMONT USA LIMITED, d/b/a NEWMONT MINING CORPORATION
 P.O. Box 669, Carlin, Nevada 89822

The claim is approximately 1500 feet long and 600 feet wide, such that 1490 feet are claimed in a easterly direction and 10 feet in a westerly direction from the point of discovery (monument of location), at which the Notice of Location was posted, together with 300 feet on each side of the monument of location and center line of the claim. The general course of the lode or vein is from the easterly to the westerly direction.

The number, location and markings on each corner monument are as follows:

<u>Location</u>	<u>Markings</u>	<u>Description</u>
No. 1: Northeast Corner	NE Corner HAY 381	2" X 2" X 4' wood post
No. 2: Southeast Corner	SE Corner HAY 381	2" X 2" X 4' wood post
No. 3: Southwest Corner	SW Corner HAY 381	2" X 2" X 4' wood post
No. 4: Northwest Corner	NW Corner HAY 381	2" X 2" X 4' wood post

As erected on the ground, each corner monument is marked as described above by a scribed metal tag. The work of location consisted of making a claim map as provided in N.R.S. 517.040 which map is recorded herewith.

SIGNATURE OF LOCATOR:

NEWMONT USA LIMITED, d/b/a NEWMONT MINING CORPORATION

By: Randy Largent
 Randy Largent, Agent

190240

RECORDING REQUESTED BY AND RETURN TO:
 NEWMONT MINING CORPORATION
 Attn: Land Department
 P.O. Box 669
 Carlin, NV 89822

BOOK 388 PAGE 127
 OFFICIAL RECORDS
 RECORDED AT THE REQUEST OF
Newmont Mining Corp
 2004 AUG -2 AM 11:56

EUREKA COUNTY, NEVADA
 M.N. REGALERT RECORDER
 FILE NO. FEES

20.50

190241

**CERTIFICATE OF LOCATION
 LODE MINING CLAIM**

TO ALL WHOM IT MAY CONCERN:

The Undersigned hereby certifies that he, on behalf of
 NEWMONT USA LIMITED, a Delaware corporation, d/b/a
 NEWMONT MINING CORPORATION, has caused to be located
 the **HAY 382** lode mining claim in the following quarter
 section(s):

<u>Quarter</u>	<u>Section</u>	<u>Township</u>	<u>Range</u>	<u>Meridian</u>
SW	25	21N	51E	MDM

in an unknown mining district, Eureka County, Nevada, on this 17th day of May, 2004.

The name and mailing address of the locator is:
 NEWMONT USA LIMITED, d/b/a NEWMONT MINING CORPORATION
 P.O. Box 669, Carlin, Nevada 89822

The claim is approximately 1500 feet long and 600 feet wide, such that 10 feet are claimed in a easterly direction and 1490 feet in a westerly direction from the point of discovery (monument of location), at which the Notice of Location was posted, together with 300 feet on each side of the monument of location and center line of the claim. The general course of the lode or vein is from the easterly to the westerly direction.

The number, location and markings on each corner monument are as follows:

<u>Location</u>	<u>Markings</u>	<u>Description</u>
No. 1: Northeast Corner	NE Corner HAY 382	2" X 2" X 4' wood post
No. 2: Southeast Corner	SE Corner HAY 382	2" X 2" X 4' wood post
No. 3: Southwest Corner	SW Corner HAY 382	2" X 2" X 4' wood post
No. 4: Northwest Corner	NW Corner HAY 382	2" X 2" X 4' wood post

As erected on the ground, each corner monument is marked as described above by a scribed metal tag. The work of location consisted of making a claim map as provided in N.R.S. 517.040 which map is recorded herewith.

SIGNATURE OF LOCATOR:
 NEWMONT USA LIMITED, d/b/a NEWMONT MINING CORPORATION

By: Randy Largent
 Randy Largent, Agent

RECORDING REQUESTED BY AND RETURN TO:
 NEWMONT MINING CORPORATION
 Attn: Land Department
 P.O. Box 669
 Carlin, NV 89822

BOOK 388 PAGE 128
 OFFICIAL RECORDS
 RECORDED AT THE REQUEST OF
Newmont Mining Corp
 2004 AUG -2 AM 11:57
 EUREKA COUNTY, NEVADA
 M.M. RECALENTI, RECORDER
 FILE NO. FEES 20.50
190242

**CERTIFICATE OF LOCATION
 LODE MINING CLAIM**

TO ALL WHOM IT MAY CONCERN:

The Undersigned hereby certifies that he, on behalf of
 NEWMONT USA LIMITED, a Delaware corporation, d/b/a
 NEWMONT MINING CORPORATION, has caused to be located
 the **HAY 383** lode mining claim in the following quarter
 section(s):

<u>Quarter</u>	<u>Section</u>	<u>Township</u>	<u>Range</u>	<u>Meridian</u>
SE	25	21N	51E	MDM
SW	25	21N	51E	MDM

in an unknown mining district, Eureka County, Nevada, on this 17th day of May, 2004.

The name and mailing address of the locator is:
 NEWMONT USA LIMITED, d/b/a NEWMONT MINING CORPORATION
 P.O. Box 669, Carlin, Nevada 89822

The claim is approximately 1500 feet long and 600 feet wide, such that 1490 feet are claimed in a easterly direction and 10 feet in a westerly direction from the point of discovery (monument of location), at which the Notice of Location was posted, together with 300 feet on each side of the monument of location and center line of the claim. The general course of the lode or vein is from the easterly to the westerly direction.

The number, location and markings on each corner monument are as follows:

<u>Location</u>	<u>Markings</u>	<u>Description</u>
No. 1: Northeast Corner	NE Corner HAY 383	2" X 2" X 4' wood post
No. 2: Southeast Corner	SE Corner HAY 383	2" X 2" X 4' wood post
No. 3: Southwest Corner	SW Corner HAY 383	2" X 2" X 4' wood post
No. 4: Northwest Corner	NW Corner HAY 383	2" X 2" X 4' wood post

As erected on the ground, each corner monument is marked as described above by a scribed metal tag. The work of location consisted of making a claim map as provided in N.R.S. 517.040 which map is recorded herewith.

SIGNATURE OF LOCATOR:
 NEWMONT USA LIMITED, d/b/a NEWMONT MINING CORPORATION

By: Randy Largent
 Randy Largent, Agent

190242

RECORDING REQUESTED BY AND RETURN TO:
 NEWMONT MINING CORPORATION
 Attn: Land Department
 P.O. Box 669
 Carlin, NV 89822

BOOK 388 PAGE 129
 OFFICIAL RECORDS
 RECORDED AT THE REQUEST OF
Newmont Mining Corp
 2004 AUG -2 AM 11:57
 EUREKA COUNTY, NEVADA
 M.M. RESALE/RECORDER
 FILE NO. FEES 20.50
190243

CERTIFICATE OF LOCATION
 LODE MINING CLAIM

TO ALL WHOM IT MAY CONCERN:

The Undersigned hereby certifies that he, on behalf of
 NEWMONT USA LIMITED, a Delaware corporation, d/b/a
 NEWMONT MINING CORPORATION, has caused to be located
 the **HAY 384** lode mining claim in the following quarter
 section(s):

<u>Quarter</u>	<u>Section</u>	<u>Township</u>	<u>Range</u>	<u>Meridian</u>
SW	25	21N	51E	MDM

in an unknown mining district, Eureka County, Nevada, on this 17th day of May, 2004.

The name and mailing address of the locator is:

NEWMONT USA LIMITED, d/b/a NEWMONT MINING CORPORATION
 P.O. Box 669, Carlin, Nevada 89822

The claim is approximately 1500 feet long and 600 feet wide, such that 10 feet are claimed in a easterly direction and 1490 feet in a westerly direction from the point of discovery (monument of location), at which the Notice of Location was posted, together with 300 feet on each side of the monument of location and center line of the claim. The general course of the lode or vein is from the easterly to the westerly direction.

The number, location and markings on each corner monument are as follows:

<u>Location</u>	<u>Markings</u>	<u>Description</u>
No. 1: Northeast Corner	NE Corner HAY 384	2" X 2" X 4' wood post
No. 2: Southeast Corner	SE Corner HAY 384	2" X 2" X 4' wood post
No. 3: Southwest Corner	SW Corner HAY 384	2" X 2" X 4' wood post
No. 4: Northwest Corner	NW Corner HAY 384	2" X 2" X 4' wood post

As erected on the ground, each corner monument is marked as described above by a scribed metal tag. The work of location consisted of making a claim map as provided in N.R.S. 517.040 which map is recorded herewith.

SIGNATURE OF LOCATOR:

NEWMONT USA LIMITED, d/b/a NEWMONT MINING CORPORATION

By: Randy Largent
 Randy Largent, Agent

RECORDING REQUESTED BY AND RETURN TO:
 NEWMONT MINING CORPORATION
 Attn: Land Department
 P.O. Box 669
 Carlin, NV 89822

BOOK 388 PAGE 130
 OFFICIAL RECORDS
 RECORDED AT THE REQUEST OF
Newmont Mining Corp
 2004 AUG -2 AM 11:57

EUREKA COUNTY, NEVADA
 M.M. REDA LEATH, RECORDER
 FILE NO. FEES 20.50

190244

CERTIFICATE OF LOCATION
 LODE MINING CLAIM

TO ALL WHOM IT MAY CONCERN:

The Undersigned hereby certifies that he, on behalf of
 NEWMONT USA LIMITED, a Delaware corporation, d/b/a
 NEWMONT MINING CORPORATION, has caused to be located
 the **HAY 385** lode mining claim in the following quarter
 section(s):

<u>Quarter</u>	<u>Section</u>	<u>Township</u>	<u>Range</u>	<u>Meridian</u>
SE	25	21N	51E	MDM
SW	25	21N	51E	MDM

in an unknown mining district, Eureka County, Nevada, on this 17th day of May, 2004.

The name and mailing address of the locator is:

NEWMONT USA LIMITED, d/b/a NEWMONT MINING CORPORATION
 P.O. Box 669, Carlin, Nevada 89822

The claim is approximately 1500 feet long and 600 feet wide, such that 1490 feet are claimed in a easterly direction and 10 feet in a westerly direction from the point of discovery (monument of location), at which the Notice of Location was posted, together with 300 feet on each side of the monument of location and center line of the claim. The general course of the lode or vein is from the easterly to the westerly direction.

The number, location and markings on each corner monument are as follows:

<u>Location</u>	<u>Markings</u>	<u>Description</u>
No. 1: Northeast Corner	NE Corner HAY 385	2" X 2" X 4' wood post
No. 2: Southeast Corner	SE Corner HAY 385	2" X 2" X 4' wood post
No. 3: Southwest Corner	SW Corner HAY 385	2" X 2" X 4' wood post
No. 4: Northwest Corner	NW Corner HAY 385	2" X 2" X 4' wood post

As erected on the ground, each corner monument is marked as described above by a scribed metal tag. The work of location consisted of making a claim map as provided in N.R.S. 517.040 which map is recorded herewith.

SIGNATURE OF LOCATOR:

NEWMONT USA LIMITED, d/b/a NEWMONT MINING CORPORATION

By: Randy Largent
 Randy Largent, Agent

190244

RECORDING REQUESTED BY AND RETURN TO:
 NEWMONT MINING CORPORATION
 Attn: Land Department
 P.O. Box 669
 Carlin, NV 89822

BOOK 388 PAGE 131
 OFFICIAL RECORDS
 RECORDED AT THE REQUEST OF
Newmont Mining Corp
 2004 AUG -2 AM 11:57
 EUREKA COUNTY, NEVADA
 M.M. REBALEATI, RECORDER
 FILE NO. FEES 20.50
190245

CERTIFICATE OF LOCATION
 LODE MINING CLAIM

TO ALL WHOM IT MAY CONCERN:

The Undersigned hereby certifies that he, on behalf of
 NEWMONT USA LIMITED, a Delaware corporation, d/b/a
 NEWMONT MINING CORPORATION, has caused to be located
 the **HAY 386** lode mining claim in the following quarter
 section(s):

<u>Quarter</u>	<u>Section</u>	<u>Township</u>	<u>Range</u>	<u>Meridian</u>
SW	25	21N	51E	MDM

in an unknown mining district, Eureka County, Nevada, on this 17th day of May, 2004.

The name and mailing address of the locator is:

NEWMONT USA LIMITED, d/b/a NEWMONT MINING CORPORATION
 P.O. Box 669, Carlin, Nevada 89822

The claim is approximately 1500 feet long and 600 feet wide, such that 10 feet are claimed in a easterly direction and 1490 feet in a westerly direction from the point of discovery (monument of location), at which the Notice of Location was posted, together with 300 feet on each side of the monument of location and center line of the claim. The general course of the lode or vein is from the easterly to the westerly direction.

The number, location and markings on each corner monument are as follows:

<u>Location</u>	<u>Markings</u>	<u>Description</u>
No. 1: Northeast Corner	NE Corner HAY 386	2" X 2" X 4' wood post
No. 2: Southeast Corner	SE Corner HAY 386	2" X 2" X 4' wood post
No. 3: Southwest Corner	SW Corner HAY 386	2" X 2" X 4' wood post
No. 4: Northwest Corner	NW Corner HAY 386	2" X 2" X 4' wood post

As erected on the ground, each corner monument is marked as described above by a scribed metal tag. The work of location consisted of making a claim map as provided in N.R.S. 517.040 which map is recorded herewith.

SIGNATURE OF LOCATOR:

NEWMONT USA LIMITED, d/b/a NEWMONT MINING CORPORATION

By: 
 Randy Largent, Agent

190245

RECORDING REQUESTED BY AND RETURN TO:
 NEWMONT MINING CORPORATION
 Attn: Land Department
 P.O. Box 669
 Carlin, NV 89822

BOOK 388 PAGE 132
 OFFICIAL RECORDS
 RECORDED AT THE REQUEST OF
Newmont Mining Corp
 2004 AUG -2 AM 11:57

EUREKA COUNTY, NEVADA
 M.M. REGALATI, RECORDER
 FILE NO. FEES 20.50

**CERTIFICATE OF LOCATION
 LODE MINING CLAIM**

TO ALL WHOM IT MAY CONCERN:

The Undersigned hereby certifies that he, on behalf of
 NEWMONT USA LIMITED, a Delaware corporation, d/b/a
 NEWMONT MINING CORPORATION, has caused to be located
 the **HAY 387** lode mining claim in the following quarter
 section(s):

<u>Quarter</u>	<u>Section</u>	<u>Township</u>	<u>Range</u>	<u>Meridian</u>
SE	25	21N	51E	MDM
SW	25	21N	51E	MDM

in an unknown mining district, Eureka County, Nevada, on this 17th day of May, 2004.

The name and mailing address of the locator is:

NEWMONT USA LIMITED, d/b/a NEWMONT MINING CORPORATION
 P.O. Box 669, Carlin, Nevada 89822

The claim is approximately 1500 feet long and 600 feet wide, such that 1490 feet are claimed in a easterly direction and 10 feet in a westerly direction from the point of discovery (monument of location), at which the Notice of Location was posted, together with 300 feet on each side of the monument of location and center line of the claim. The general course of the lode or vein is from the easterly to the westerly direction.

The number, location and markings on each corner monument are as follows:

<u>Location</u>	<u>Markings</u>	<u>Description</u>
No. 1: Northeast Corner	NE Corner HAY 387	2" X 2" X 4' wood post
No. 2: Southeast Corner	SE Corner HAY 387	2" X 2" X 4' wood post
No. 3: Southwest Corner	SW Corner HAY 387	2" X 2" X 4' wood post
No. 4: Northwest Corner	NW Corner HAY 387	2" X 2" X 4' wood post

As erected on the ground, each corner monument is marked as described above by a scribed metal tag. The work of location consisted of making a claim map as provided in N.R.S. 517.040 which map is recorded herewith.

SIGNATURE OF LOCATOR:
 NEWMONT USA LIMITED, d/b/a NEWMONT MINING CORPORATION

By: Randy Largent
 Randy Largent, Agent

RECORDING REQUESTED BY AND RETURN TO:
 NEWMONT MINING CORPORATION
 Attn: Land Department
 P.O. Box 669
 Carlin, NV 89822

BOOK 388 PAGE 133
 OFFICIAL RECORDS
 RECORDED AT THE REQUEST OF
Newmont Mining Corp
 2004 AUG -2 AM 11:57
 EUREKA COUNTY, NEVADA
 M.M. REBALEATI, RECORDER
 FILE NO. FEES 20.50
190247

**CERTIFICATE OF LOCATION
 LODE MINING CLAIM**

TO ALL WHOM IT MAY CONCERN:

The Undersigned hereby certifies that he, on behalf of
 NEWMONT USA LIMITED, a Delaware corporation, d/b/a
 NEWMONT MINING CORPORATION, has caused to be located
 the **HAY 388** lode mining claim in the following quarter
 section(s):

<u>Quarter</u>	<u>Section</u>	<u>Township</u>	<u>Range</u>	<u>Meridian</u>
SW	25	21N	51E	MDM
NW	36	21N	51E	MDM

in an unknown mining district, Eureka County, Nevada, on this 17th day of May, 2004.

The name and mailing address of the locator is:

NEWMONT USA LIMITED, d/b/a NEWMONT MINING CORPORATION
 P.O. Box 669, Carlin, Nevada 89822

The claim is approximately 1500 feet long and 600 feet wide, such that 10 feet are claimed in a easterly direction and 1490 feet in a westerly direction from the point of discovery (monument of location), at which the Notice of Location was posted, together with 300 feet on each side of the monument of location and center line of the claim. The general course of the lode or vein is from the easterly to the westerly direction.

The number, location and markings on each corner monument are as follows:

<u>Location</u>	<u>Markings</u>	<u>Description</u>
No. 1: Northeast Corner	NE Corner HAY 388	2" X 2" X 4' wood post
No. 2: Southeast Corner	SE Corner HAY 388	2" X 2" X 4' wood post
No. 3: Southwest Corner	SW Corner HAY 388	2" X 2" X 4' wood post
No. 4: Northwest Corner	NW Corner HAY 388	2" X 2" X 4' wood post

As erected on the ground, each corner monument is marked as described above by a scribed metal tag. The work of location consisted of making a claim map as provided in N.R.S. 517.040 which map is recorded herewith.

SIGNATURE OF LOCATOR:

NEWMONT USA LIMITED, d/b/a NEWMONT MINING CORPORATION

By: Randy Largent
 Randy Largent, Agent

RECORDING REQUESTED BY AND RETURN TO:
NEWMONT MINING CORPORATION
Attn: Land Department
P.O. Box 669
Carlin, NV 89822

CERTIFICATE OF LOCATION
LODE MINING CLAIM

TO ALL WHOM IT MAY CONCERN:

The Undersigned hereby certifies that he, on behalf of
NEWMONT USA LIMITED, a Delaware corporation, d/b/a
NEWMONT MINING CORPORATION, has caused to be located
the **HAY 389** lode mining claim in the following quarter
section(s):

<u>Quarter</u>	<u>Section</u>	<u>Township</u>	<u>Range</u>	<u>Meridian</u>
SE	25	21N	51E	MDM
SW	25	21N	51E	MDM

in an unknown mining district, Eureka County, Nevada, on this 17th day of May, 2004.

The name and mailing address of the locator is:

NEWMONT USA LIMITED, d/b/a NEWMONT MINING CORPORATION
P.O. Box 669, Carlin, Nevada 89822

The claim is approximately 1500 feet long and 600 feet wide, such that 1490 feet are claimed in a
easterly direction and 10 feet in a westerly direction from the point of discovery (monument of location),
at which the Notice of Location was posted, together with 300 feet on each side of the monument of
location and center line of the claim. The general course of the lode or vein is from the easterly to the
westerly direction.

The number, location and markings on each corner monument are as follows:

<u>Location</u>	<u>Markings</u>	<u>Description</u>
No. 1: Northeast Corner	NE Corner HAY 389	2" X 2" X 4' wood post
No. 2: Southeast Corner	SE Corner HAY 389	2" X 2" X 4' wood post
No. 3: Southwest Corner	SW Corner HAY 389	2" X 2" X 4' wood post
No. 4: Northwest Corner	NW Corner HAY 389	2" X 2" X 4' wood post

As erected on the ground, each corner monument is marked as described above by a scribed metal tag.
The work of location consisted of making a claim map as provided in N.R.S. 517.040 which map is
recorded herewith.

SIGNATURE OF LOCATOR:

NEWMONT USA LIMITED, d/b/a NEWMONT MINING CORPORATION

By: Randy Largent
Randy Largent, Agent

FOR COUNTY USE ONLY

BOOK 388 PAGE 134
OFFICIAL RECORDS
RECORDED AT THE REQUEST OF
Newmont Mining Corp
2004 AUG -2 AM 11:57
EUREKA COUNTY, NEVADA
M.M. REBALEATI, RECORDER
FILE NO. FEES 20.50
190248

190248

RECORDING REQUESTED BY AND RETURN TO:
 NEWMONT MINING CORPORATION
 Attn: Land Department
 P.O. Box 669
 Carlin, NV 89822

BOOK 388 PAGE 135
 OFFICIAL RECORDS
 RECORDED AT THE REQUEST OF
Newmont Mining Corp
 2004 AUG -2 AM 11:57

EUREKA COUNTY, NEVADA
 M.N. REBALANCE RECORDER
 FILE NO. FEES 20.50

190249

**CERTIFICATE OF LOCATION
 LODE MINING CLAIM**

TO ALL WHOM IT MAY CONCERN:

The Undersigned hereby certifies that he, on behalf of
 NEWMONT USA LIMITED, a Delaware corporation, d/b/a
 NEWMONT MINING CORPORATION, has caused to be located
 the **HAY 390** lode mining claim in the following quarter
 section(s):

<u>Quarter</u>	<u>Section</u>	<u>Township</u>	<u>Range</u>	<u>Meridian</u>
NW	36	21N	51E	MDM

in an unknown mining district, Eureka County, Nevada, on this 17th day of May, 2004.

The name and mailing address of the locator is:

NEWMONT USA LIMITED, d/b/a NEWMONT MINING CORPORATION
 P.O. Box 669, Carlin, Nevada 89822

The claim is approximately 1500 feet long and 600 feet wide, such that 10 feet are claimed in a easterly direction and 1490 feet in a westerly direction from the point of discovery (monument of location), at which the Notice of Location was posted, together with 300 feet on each side of the monument of location and center line of the claim. The general course of the lode or vein is from the easterly to the westerly direction.

The number, location and markings on each corner monument are as follows:

<u>Location</u>	<u>Markings</u>	<u>Description</u>
No. 1: Northeast Corner	NE Corner HAY 390	2" X 2" X 4' wood post
No. 2: Southeast Corner	SE Corner HAY 390	2" X 2" X 4' wood post
No. 3: Southwest Corner	SW Corner HAY 390	2" X 2" X 4' wood post
No. 4: Northwest Corner	NW Corner HAY 390	2" X 2" X 4' wood post

As erected on the ground, each corner monument is marked as described above by a scribed metal tag. The work of location consisted of making a claim map as provided in N.R.S. 517.040 which map is recorded herewith.

SIGNATURE OF LOCATOR:

NEWMONT USA LIMITED, d/b/a NEWMONT MINING CORPORATION

By: Randy Largent
 Randy Largent, Agent

190249

RECORDING REQUESTED BY AND RETURN TO:
 NEWMONT MINING CORPORATION
 Attn: Land Department
 P.O. Box 669
 Carlin, NV 89822

BOOK 388 PAGE 136
 OFFICIAL RECORDS
 RECORDED AT THE REQUEST OF
Newmont Mining Corp
 2004 AUG -2 AM 11:57

EUREKA COUNTY, NEVADA
 M.N. REDEVELOPMENT RECORDER
 FILE NO. FEES 20.50
190250

**CERTIFICATE OF LOCATION
 LODE MINING CLAIM**

TO ALL WHOM IT MAY CONCERN:

The Undersigned hereby certifies that he, on behalf of
 NEWMONT USA LIMITED, a Delaware corporation, d/b/a
 NEWMONT MINING CORPORATION, has caused to be located
 the **HAY 391** lode mining claim in the following quarter
 section(s):

<u>Quarter</u>	<u>Section</u>	<u>Township</u>	<u>Range</u>	<u>Meridian</u>
NE	36	21N	51E	MDM
NW	36	21N	51E	MDM

in an unknown mining district, Eureka County, Nevada, on this 17th day of May, 2004.

The name and mailing address of the locator is:
 NEWMONT USA LIMITED, d/b/a NEWMONT MINING CORPORATION
 P.O. Box 669, Carlin, Nevada 89822

The claim is approximately 1500 feet long and 600 feet wide, such that 1490 feet are claimed in a easterly direction and 10 feet in a westerly direction from the point of discovery (monument of location), at which the Notice of Location was posted, together with 300 feet on each side of the monument of location and center line of the claim. The general course of the lode or vein is from the easterly to the westerly direction.

The number, location and markings on each corner monument are as follows:

<u>Location</u>	<u>Markings</u>	<u>Description</u>
No. 1: Northeast Corner	NE Corner HAY 391	2" X 2" X 4' wood post
No. 2: Southeast Corner	SE Corner HAY 391	2" X 2" X 4' wood post
No. 3: Southwest Corner	SW Corner HAY 391	2" X 2" X 4' wood post
No. 4: Northwest Corner	NW Corner HAY 391	2" X 2" X 4' wood post

As erected on the ground, each corner monument is marked as described above by a scribed metal tag. The work of location consisted of making a claim map as provided in N.R.S. 517.040 which map is recorded herewith.

SIGNATURE OF LOCATOR:
 NEWMONT USA LIMITED, d/b/a NEWMONT MINING CORPORATION

By: Randy Largent
 Randy Largent, Agent

RECORDING REQUESTED BY AND RETURN TO:
 NEWMONT MINING CORPORATION
 Attn: Land Department
 P.O. Box 669
 Carlin, NV 89822

BOOK 388 PAGE 137
 OFFICIAL RECORDS
 RECORDED AT THE REQUEST OF
Newmont Mining Corp
 2004 AUG -2 AM 11:57
 EUREKA COUNTY, NEVADA
 M.M. REGALEATI, RECORDER
 FILE NO. FEES 20.50
190251

CERTIFICATE OF LOCATION
 LODE MINING CLAIM

TO ALL WHOM IT MAY CONCERN:

The Undersigned hereby certifies that he, on behalf of
 NEWMONT USA LIMITED, a Delaware corporation, d/b/a
 NEWMONT MINING CORPORATION, has caused to be located
 the **HAY 392** lode mining claim in the following quarter
 section(s):

Quarter	Section	Township	Range	Meridian
NW	36	21N	51E	MDM

in an unknown mining district, Eureka County, Nevada, on this 17th day of May, 2004.

The name and mailing address of the locator is:
 NEWMONT USA LIMITED, d/b/a NEWMONT MINING CORPORATION
 P.O. Box 669, Carlin, Nevada 89822

The claim is approximately 1500 feet long and 600 feet wide, such that 10 feet are claimed in a easterly direction and 1490 feet in a westerly direction from the point of discovery (monument of location), at which the Notice of Location was posted, together with 300 feet on each side of the monument of location and center line of the claim. The general course of the lode or vein is from the easterly to the westerly direction.

The number, location and markings on each corner monument are as follows:

Location	Markings	Description
No. 1: Northeast Corner	NE Corner HAY 392	2" X 2" X 4' wood post
No. 2: Southeast Corner	SE Corner HAY 392	2" X 2" X 4' wood post
No. 3: Southwest Corner	SW Corner HAY 392	2" X 2" X 4' wood post
No. 4: Northwest Corner	NW Corner HAY 392	2" X 2" X 4' wood post

As erected on the ground, each corner monument is marked as described above by a scribed metal tag. The work of location consisted of making a claim map as provided in N.R.S. 517.040 which map is recorded herewith.

SIGNATURE OF LOCATOR:
 NEWMONT USA LIMITED, d/b/a NEWMONT MINING CORPORATION

By: Randy Largent
 Randy Largent, Agent

RECORDING REQUESTED BY AND RETURN TO:
 NEWMONT MINING CORPORATION
 Attn: Land Department
 P.O. Box 669
 Carlin, NV 89822

BOOK 388 PAGE 138
 OFFICIAL RECORDS
 RECORDED AT THE REQUEST OF
Newmont Mining Corp
 2004 AUG -2 AM 11:57

EUREKA COUNTY, NEVADA
 H.M. REBALEATI, RECORDER
 FILE NO. FEES 20.50

190252

**CERTIFICATE OF LOCATION
 LODE MINING CLAIM**

TO ALL WHOM IT MAY CONCERN:

The Undersigned hereby certifies that he, on behalf of
 NEWMONT USA LIMITED, a Delaware corporation, d/b/a
 NEWMONT MINING CORPORATION, has caused to be located
 the **HAY 393** lode mining claim in the following quarter
 section(s):

<u>Quarter</u>	<u>Section</u>	<u>Township</u>	<u>Range</u>	<u>Meridian</u>
NE	36	21N	51E	MDM
NW	36	21N	51E	MDM

in an unknown mining district, Eureka County, Nevada, on this 17th day of May, 2004.

The name and mailing address of the locator is:

NEWMONT USA LIMITED, d/b/a NEWMONT MINING CORPORATION
 P.O. Box 669, Carlin, Nevada 89822

The claim is approximately 1500 feet long and 600 feet wide, such that 1490 feet are claimed in a easterly direction and 10 feet in a westerly direction from the point of discovery (monument of location), at which the Notice of Location was posted, together with 300 feet on each side of the monument of location and center line of the claim. The general course of the lode or vein is from the easterly to the westerly direction.

The number, location and markings on each corner monument are as follows:

<u>Location</u>	<u>Markings</u>	<u>Description</u>
No. 1: Northeast Corner	NE Corner HAY 393	2" X 2" X 4' wood post
No. 2: Southeast Corner	SE Corner HAY 393	2" X 2" X 4' wood post
No. 3: Southwest Corner	SW Corner HAY 393	2" X 2" X 4' wood post
No. 4: Northwest Corner	NW Corner HAY 393	2" X 2" X 4' wood post

As erected on the ground, each corner monument is marked as described above by a scribed metal tag. The work of location consisted of making a claim map as provided in N.R.S. 517.040 which map is recorded herewith.

SIGNATURE OF LOCATOR:

NEWMONT USA LIMITED, d/b/a NEWMONT MINING CORPORATION

By: Randy Largent
 Randy Largent, Agent

190252

RECORDING REQUESTED BY AND RETURN TO:
 NEWMONT MINING CORPORATION
 Attn: Land Department
 P.O. Box 669
 Carlin, NV 89822

BOOK 388 PAGE 139
 OFFICIAL RECORDS
 RECORDED AT THE REQUEST OF
Newmont Mining Corp
 2004 AUG -2 AM 11:57

EUREKA COUNTY, NEVADA
 M.N. REBALEATI, RECORDER
 FILE NO. FEES 20.50

190253

**CERTIFICATE OF LOCATION
 LODE MINING CLAIM**

TO ALL WHOM IT MAY CONCERN:

The Undersigned hereby certifies that he, on behalf of
 NEWMONT USA LIMITED, a Delaware corporation, d/b/a
 NEWMONT MINING CORPORATION, has caused to be located
 the **HAY 394** lode mining claim in the following quarter
 section(s):

<u>Quarter</u>	<u>Section</u>	<u>Township</u>	<u>Range</u>	<u>Meridian</u>
NW	36	21N	51E	MDM

in an unknown mining district, Eureka County, Nevada, on this 17th day of May, 2004.

The name and mailing address of the locator is:
 NEWMONT USA LIMITED, d/b/a NEWMONT MINING CORPORATION
 P.O. Box 669, Carlin, Nevada 89822

The claim is approximately 1500 feet long and 600 feet wide, such that 10 feet are claimed in a easterly direction and 1490 feet in a westerly direction from the point of discovery (monument of location), at which the Notice of Location was posted, together with 300 feet on each side of the monument of location and center line of the claim. The general course of the lode or vein is from the easterly to the westerly direction.

The number, location and markings on each corner monument are as follows:

<u>Location</u>	<u>Markings</u>	<u>Description</u>
No. 1: Northeast Corner	NE Corner HAY 394	2" X 2" X 4' wood post
No. 2: Southeast Corner	SE Corner HAY 394	2" X 2" X 4' wood post
No. 3: Southwest Corner	SW Corner HAY 394	2" X 2" X 4' wood post
No. 4: Northwest Corner	NW Corner HAY 394	2" X 2" X 4' wood post

As erected on the ground, each corner monument is marked as described above by a scribed metal tag. The work of location consisted of making a claim map as provided in N.R.S. 517.040 which map is recorded herewith.

SIGNATURE OF LOCATOR:
 NEWMONT USA LIMITED, d/b/a NEWMONT MINING CORPORATION

By: Randy Largent
 Randy Largent, Agent

RECORDING REQUESTED BY AND RETURN TO:
 NEWMONT MINING CORPORATION
 Attn: Land Department
 P.O. Box 669
 Carlin, NV 89822

BOOK 388 PAGE 140
 OFFICIAL RECORDS
 RECORDED AT THE REQUEST OF
Newmont Mining Corp
 2004 AUG -2 AM 11:57

EUREKA COUNTY, NEVADA
 M.M. REDA LEATH RECORDER
 FILE NO. FEES 20.50

190254

**CERTIFICATE OF LOCATION
 LODE MINING CLAIM**

TO ALL WHOM IT MAY CONCERN:

The Undersigned hereby certifies that he, on behalf of
 NEWMONT USA LIMITED, a Delaware corporation, d/b/a
 NEWMONT MINING CORPORATION, has caused to be located
 the **HAY 395** lode mining claim in the following quarter
 section(s):

<u>Quarter</u>	<u>Section</u>	<u>Township</u>	<u>Range</u>	<u>Meridian</u>
NE	36	21N	51E	MDM
NW	36	21N	51E	MDM

in an unknown mining district, Eureka County, Nevada, on this 17th day of May, 2004.

The name and mailing address of the locator is:

NEWMONT USA LIMITED, d/b/a NEWMONT MINING CORPORATION
 P.O. Box 669, Carlin, Nevada 89822

The claim is approximately 1500 feet long and 600 feet wide, such that 1490 feet are claimed in a easterly direction and 10 feet in a westerly direction from the point of discovery (monument of location), at which the Notice of Location was posted, together with 300 feet on each side of the monument of location and center line of the claim. The general course of the lode or vein is from the easterly to the westerly direction.

The number, location and markings on each corner monument are as follows:

<u>Location</u>	<u>Markings</u>	<u>Description</u>
No. 1: Northeast Corner	NE Corner HAY 395	2" X 2" X 4' wood post
No. 2: Southeast Corner	SE Corner HAY 395	2" X 2" X 4' wood post
No. 3: Southwest Corner	SW Corner HAY 395	2" X 2" X 4' wood post
No. 4: Northwest Corner	NW Corner HAY 395	2" X 2" X 4' wood post

As erected on the ground, each corner monument is marked as described above by a scribed metal tag. The work of location consisted of making a claim map as provided in N.R.S. 517.040 which map is recorded herewith.

SIGNATURE OF LOCATOR:

NEWMONT USA LIMITED, d/b/a NEWMONT MINING CORPORATION

By: Randy Largent
 Randy Largent, Agent

RECORDING REQUESTED BY AND RETURN TO:
 NEWMONT MINING CORPORATION
 Attn: Land Department
 P.O. Box 669
 Carlin, NV 89822

BOOK 388 PAGE 141
 OFFICIAL RECORDS
 RECORDED AT THE REQUEST OF
Newmont Mining Corp
 2004 AUG -2 AM 11:57

EUREKA COUNTY, NEVADA
 M.M. REBALENTI, RECORDER
 FILE NO. FEES 20.50

190255

CERTIFICATE OF LOCATION
 LODE MINING CLAIM

TO ALL WHOM IT MAY CONCERN:

The Undersigned hereby certifies that he, on behalf of
 NEWMONT USA LIMITED, a Delaware corporation, d/b/a
 NEWMONT MINING CORPORATION, has caused to be located
 the HAY 396 lode mining claim in the following quarter
 section(s):

Quarter	Section	Township	Range	Meridian
NW	36	21N	51E	MDM

in an unknown mining district, Eureka County, Nevada, on this 17th day of May, 2004.

The name and mailing address of the locator is:

NEWMONT USA LIMITED, d/b/a NEWMONT MINING CORPORATION
 P.O. Box 669, Carlin, Nevada 89822

The claim is approximately 1500 feet long and 600 feet wide, such that 10 feet are claimed in a easterly direction and 1490 feet in a westerly direction from the point of discovery (monument of location), at which the Notice of Location was posted, together with 300 feet on each side of the monument of location and center line of the claim. The general course of the lode or vein is from the easterly to the westerly direction.

The number, location and markings on each corner monument are as follows:

Location	Markings	Description
No. 1: Northeast Corner	NE Corner <u>HAY 396</u>	2" X 2" X 4' wood post
No. 2: Southeast Corner	SE Corner <u>HAY 396</u>	2" X 2" X 4' wood post
No. 3: Southwest Corner	SW Corner <u>HAY 396</u>	2" X 2" X 4' wood post
No. 4: Northwest Corner	NW Corner <u>HAY 396</u>	2" X 2" X 4' wood post

As erected on the ground, each corner monument is marked as described above by a scribed metal tag. The work of location consisted of making a claim map as provided in N.R.S. 517.040 which map is recorded herewith.

SIGNATURE OF LOCATOR:

NEWMONT USA LIMITED, d/b/a NEWMONT MINING CORPORATION

By: 
 Randy Largent, Agent

190255

RECORDING REQUESTED BY AND RETURN TO:
 NEWMONT MINING CORPORATION
 Attn: Land Department
 P.O. Box 669
 Carlin, NV 89822

BOOK 388 PAGE 142
 OFFICIAL RECORDS
 RECORDED AT THE REQUEST OF
Newmont Mining Corp
 2004 AUG -2 AM 11:57

EUREKA COUNTY, NEVADA
 M.M. REBALANTI, RECORDER
 FILE NO. FEES 20.50

190256

**CERTIFICATE OF LOCATION
 LODE MINING CLAIM**

TO ALL WHOM IT MAY CONCERN:

The Undersigned hereby certifies that he, on behalf of
 NEWMONT USA LIMITED, a Delaware corporation, d/b/a
 NEWMONT MINING CORPORATION, has caused to be located
 the **HAY 397** lode mining claim in the following quarter
 section(s):

<u>Quarter</u>	<u>Section</u>	<u>Township</u>	<u>Range</u>	<u>Meridian</u>
NE	36	21N	51E	MDM
NW	36	21N	51E	MDM

in an unknown mining district, Eureka County, Nevada, on this 17th day of May, 2004.

The name and mailing address of the locator is:

NEWMONT USA LIMITED, d/b/a NEWMONT MINING CORPORATION
 P.O. Box 669, Carlin, Nevada 89822

The claim is approximately 1500 feet long and 600 feet wide, such that 1490 feet are claimed in a easterly direction and 10 feet in a westerly direction from the point of discovery (monument of location), at which the Notice of Location was posted, together with 300 feet on each side of the monument of location and center line of the claim. The general course of the lode or vein is from the easterly to the westerly direction.

The number, location and markings on each corner monument are as follows:

<u>Location</u>	<u>Markings</u>	<u>Description</u>
No. 1: Northeast Corner	NE Corner HAY 397	2" X 2" X 4' wood post
No. 2: Southeast Corner	SE Corner HAY 397	2" X 2" X 4' wood post
No. 3: Southwest Corner	SW Corner HAY 397	2" X 2" X 4' wood post
No. 4: Northwest Corner	NW Corner HAY 397	2" X 2" X 4' wood post

As erected on the ground, each corner monument is marked as described above by a scribed metal tag. The work of location consisted of making a claim map as provided in N.R.S. 517.040 which map is recorded herewith.

SIGNATURE OF LOCATOR:

NEWMONT USA LIMITED, d/b/a NEWMONT MINING CORPORATION

By: Randy Largent
 Randy Largent, Agent

190256

RECORDING REQUESTED BY AND RETURN TO:
 NEWMONT MINING CORPORATION
 Attn: Land Department
 P.O. Box 669
 Carlin, NV 89822

BOOK 388 PAGE 143
 OFFICIAL RECORDS
 RECORDED AT THE REQUEST OF
Newmont Mining Corp
 2004 AUG -2 AM 11:57
 EUREKA COUNTY, NEVADA
 M.M. REBALENTI, RECORDER
 FILE NO. FEES 20.50
190257

CERTIFICATE OF LOCATION
 LODE MINING CLAIM

TO ALL WHOM IT MAY CONCERN:

The Undersigned hereby certifies that he, on behalf of
 NEWMONT USA LIMITED, a Delaware corporation, d/b/a
 NEWMONT MINING CORPORATION, has caused to be located
 the HAY 398 lode mining claim in the following quarter
 section(s):

<u>Quarter</u>	<u>Section</u>	<u>Township</u>	<u>Range</u>	<u>Meridian</u>
NW	36	21N	51E	MDM
SW	36	21N	51E	MDM

in an unknown mining district, Eureka County, Nevada, on this 17th day of May, 2004.

The name and mailing address of the locator is:
 NEWMONT USA LIMITED, d/b/a NEWMONT MINING CORPORATION
 P.O. Box 669, Carlin, Nevada 89822

The claim is approximately 1500 feet long and 600 feet wide, such that 10 feet are claimed in a easterly direction and 1490 feet in a westerly direction from the point of discovery (monument of location), at which the Notice of Location was posted, together with 300 feet on each side of the monument of location and center line of the claim. The general course of the lode or vein is from the easterly to the westerly direction.

The number, location and markings on each corner monument are as follows:

<u>Location</u>	<u>Markings</u>	<u>Description</u>
No. 1: Northeast Corner	NE Corner <u>HAY 398</u>	2" X 2" X 4' wood post
No. 2: Southeast Corner	SE Corner <u>HAY 398</u>	2" X 2" X 4' wood post
No. 3: Southwest Corner	SW Corner <u>HAY 398</u>	2" X 2" X 4' wood post
No. 4: Northwest Corner	NW Corner <u>HAY 398</u>	2" X 2" X 4' wood post

As erected on the ground, each corner monument is marked as described above by a scribed metal tag. The work of location consisted of making a claim map as provided in N.R.S. 517.040 which map is recorded herewith.

SIGNATURE OF LOCATOR:
 NEWMONT USA LIMITED, d/b/a NEWMONT MINING CORPORATION

By: Randy Largent
 Randy Largent, Agent

RECORDING REQUESTED BY AND RETURN TO:
 NEWMONT MINING CORPORATION
 Attn: Land Department
 P.O. Box 669
 Carlin, NV 89822

BOOK 388 PAGE 144
 OFFICIAL RECORDS
 RECORDED AT THE REQUEST OF
Newmont Mining Corp
 2004 AUG -2 AM 11:57

EUREKA COUNTY, NEVADA
 M.M. REBALENTI, RECORDER
 FILE NO. FEES

190258

20.50

**CERTIFICATE OF LOCATION
 LODE MINING CLAIM**

TO ALL WHOM IT MAY CONCERN:

The Undersigned hereby certifies that he, on behalf of
 NEWMONT USA LIMITED, a Delaware corporation, d/b/a
 NEWMONT MINING CORPORATION, has caused to be located
 the HAY 399 lode mining claim in the following quarter
 section(s):

<u>Quarter</u>	<u>Section</u>	<u>Township</u>	<u>Range</u>	<u>Meridian</u>
NE	36	21N	51E	MDM
SE	36	21N	51E	MDM
SW	36	21N	51E	MDM
NW	36	21N	51E	MDM

in an unknown mining district, Eureka County, Nevada, on this 17th day of May, 2004.

The name and mailing address of the locator is:

NEWMONT USA LIMITED, d/b/a NEWMONT MINING CORPORATION
 P.O. Box 669, Carlin, Nevada 89822

The claim is approximately 1500 feet long and 600 feet wide, such that 1490 feet are claimed in a easterly direction and 10 feet in a westerly direction from the point of discovery (monument of location), at which the Notice of Location was posted, together with 300 feet on each side of the monument of location and center line of the claim. The general course of the lode or vein is from the easterly to the westerly direction.

The number, location and markings on each corner monument are as follows:

<u>Location</u>	<u>Markings</u>	<u>Description</u>
No. 1: Northeast Corner	NE Corner <u>HAY 399</u>	2" X 2" X 4' wood post
No. 2: Southeast Corner	SE Corner <u>HAY 399</u>	2" X 2" X 4' wood post
No. 3: Southwest Corner	SW Corner <u>HAY 399</u>	2" X 2" X 4' wood post
No. 4: Northwest Corner	NW Corner <u>HAY 399</u>	2" X 2" X 4' wood post

As erected on the ground, each corner monument is marked as described above by a scribed metal tag. The work of location consisted of making a claim map as provided in N.R.S. 517.040 which map is recorded herewith.

SIGNATURE OF LOCATOR:

NEWMONT USA LIMITED, d/b/a NEWMONT MINING CORPORATION

By: Randy Largent
 Randy Largent, Agent

RECORDING REQUESTED BY AND RETURN TO:
 NEWMONT MINING CORPORATION
 Attn: Land Department
 P.O. Box 669
 Carlin, NV 89822

BOOK 388 PAGE 145
 OFFICIAL RECORDS
 RECORDED AT THE REQUEST OF
Newmont Mining Corp
 2004 AUG -2 AM 11:58
 EUREKA COUNTY, NEVADA
 M.H. RESALENTI, RECORDER
 FILE NO. FEES
190259 20.80

**CERTIFICATE OF LOCATION
 LODE MINING CLAIM**

TO ALL WHOM IT MAY CONCERN:

The Undersigned hereby certifies that he, on behalf of
 NEWMONT USA LIMITED, a Delaware corporation, d/b/a
 NEWMONT MINING CORPORATION, has caused to be located
 the **HAY 400** lode mining claim in the following quarter
 section(s):

<u>Quarter</u>	<u>Section</u>	<u>Township</u>	<u>Range</u>	<u>Meridian</u>
SW	36	21N	51E	MDM

in an unknown mining district, Eureka County, Nevada, on this 17th day of May, 2004.

The name and mailing address of the locator is:

NEWMONT USA LIMITED, d/b/a NEWMONT MINING CORPORATION
 P.O. Box 669, Carlin, Nevada 89822

The claim is approximately 1500 feet long and 600 feet wide, such that 10 feet are claimed in a easterly direction and 1490 feet in a westerly direction from the point of discovery (monument of location), at which the Notice of Location was posted, together with 300 feet on each side of the monument of location and center line of the claim. The general course of the lode or vein is from the easterly to the westerly direction.

The number, location and markings on each corner monument are as follows:

<u>Location</u>	<u>Markings</u>	<u>Description</u>
No. 1: Northeast Corner	NE Corner HAY 400	2" X 2" X 4' wood post
No. 2: Southeast Corner	SE Corner HAY 400	2" X 2" X 4' wood post
No. 3: Southwest Corner	SW Corner HAY 400	2" X 2" X 4' wood post
No. 4: Northwest Corner	NW Corner HAY 400	2" X 2" X 4' wood post

As erected on the ground, each corner monument is marked as described above by a scribed metal tag. The work of location consisted of making a claim map as provided in N.R.S. 517.040 which map is recorded herewith.

SIGNATURE OF LOCATOR:

NEWMONT USA LIMITED, d/b/a NEWMONT MINING CORPORATION

By: Randy Largent
 Randy Largent, Agent

RECORDING REQUESTED BY AND RETURN TO:
 NEWMONT MINING CORPORATION
 Attn: Land Department
 P.O. Box 669
 Carlin, NV 89822

BOOK 388 PAGE 146
 OFFICIAL RECORDS
 RECORDED AT THE REQUEST OF
Newmont Mining Corp
 2004 AUG -2 AM 11:58

EUREKA COUNTY, NEVADA
 M.N. REPALEATI, RECORDER
 FILE NO. FEES

190260

20.50

**CERTIFICATE OF LOCATION
 LODE MINING CLAIM**

TO ALL WHOM IT MAY CONCERN:

The Undersigned hereby certifies that he, on behalf of
 NEWMONT USA LIMITED, a Delaware corporation, d/b/a
 NEWMONT MINING CORPORATION, has caused to be located
 the **HAY 401** lode mining claim in the following quarter
 section(s):

<u>Quarter</u>	<u>Section</u>	<u>Township</u>	<u>Range</u>	<u>Meridian</u>
SE	36	21N	51E	MDM
SW	36	21N	51E	MDM

in an unknown mining district, Eureka County, Nevada, on this 17th day of May, 2004.

The name and mailing address of the locator is:

NEWMONT USA LIMITED, d/b/a NEWMONT MINING CORPORATION
 P.O. Box 669, Carlin, Nevada 89822

The claim is approximately 1500 feet long and 600 feet wide, such that 1490 feet are claimed in a easterly direction and 10 feet in a westerly direction from the point of discovery (monument of location), at which the Notice of Location was posted, together with 300 feet on each side of the monument of location and center line of the claim. The general course of the lode or vein is from the easterly to the westerly direction.

The number, location and markings on each corner monument are as follows:

<u>Location</u>	<u>Markings</u>	<u>Description</u>
No. 1: Northeast Corner	NE Corner HAY 401	2" X 2" X 4' wood post
No. 2: Southeast Corner	SE Corner HAY 401	2" X 2" X 4' wood post
No. 3: Southwest Corner	SW Corner HAY 401	2" X 2" X 4' wood post
No. 4: Northwest Corner	NW Corner HAY 401	2" X 2" X 4' wood post

As erected on the ground, each corner monument is marked as described above by a scribed metal tag. The work of location consisted of making a claim map as provided in N.R.S. 517.040 which map is recorded herewith.

SIGNATURE OF LOCATOR:

NEWMONT USA LIMITED, d/b/a NEWMONT MINING CORPORATION

By: Randy Largent
 Randy Largent, Agent

190260

RECORDING REQUESTED BY AND RETURN TO:
 NEWMONT MINING CORPORATION
 Attn: Land Department
 P.O. Box 669
 Carlin, NV 89822

BOOK 388 PAGE 147
 OFFICIAL RECORDS
 RECORDED AT THE REQUEST OF
Newmont Mining Corp
 2004 AUG -2 AM 11:58

EUREKA COUNTY, NEVADA
 M.M. REBALEATI, RECORDER
 FILE NO. FEES 20.50

**CERTIFICATE OF LOCATION
 LODGE MINING CLAIM**

TO ALL WHOM IT MAY CONCERN:

The Undersigned hereby certifies that he, on behalf of
 NEWMONT USA LIMITED, a Delaware corporation, d/b/a
 NEWMONT MINING CORPORATION, has caused to be located
 the **HAY 402** lode mining claim in the following quarter
 section(s):

<u>Quarter</u>	<u>Section</u>	<u>Township</u>	<u>Range</u>	<u>Meridian</u>
SW	36	21N	51E	MDM

in an unknown mining district, Eureka County, Nevada, on this 17th day of May, 2004.

The name and mailing address of the locator is:

NEWMONT USA LIMITED, d/b/a NEWMONT MINING CORPORATION
 P.O. Box 669, Carlin, Nevada 89822

The claim is approximately 1500 feet long and 600 feet wide, such that 10 feet are claimed in a easterly direction and 1490 feet in a westerly direction from the point of discovery (monument of location), at which the Notice of Location was posted, together with 300 feet on each side of the monument of location and center line of the claim. The general course of the lode or vein is from the easterly to the westerly direction.

The number, location and markings on each corner monument are as follows:

<u>Location</u>	<u>Markings</u>	<u>Description</u>
No. 1: Northeast Corner	NE Corner HAY 402	2" X 2" X 4' wood post
No. 2: Southeast Corner	SE Corner HAY 402	2" X 2" X 4' wood post
No. 3: Southwest Corner	SW Corner HAY 402	2" X 2" X 4' wood post
No. 4: Northwest Corner	NW Corner HAY 402	2" X 2" X 4' wood post

As erected on the ground, each corner monument is marked as described above by a scribed metal tag. The work of location consisted of making a claim map as provided in N.R.S. 517.040 which map is recorded herewith.

SIGNATURE OF LOCATOR:

NEWMONT USA LIMITED, d/b/a NEWMONT MINING CORPORATION

By: Randy Largent
 Randy Largent, Agent

190261

BOOK 388 PAGE 147

RECORDING REQUESTED BY AND RETURN TO:
 NEWMONT MINING CORPORATION
 Attn: Land Department
 P.O. Box 669
 Carlin, NV 89822

BOOK 388 PAGE 148
 OFFICIAL RECORDS
 RECORDED AT THE REQUEST OF
Newmont Mining Corp
 2004 AUG -2 AM 11:58
 EUREKA COUNTY, NEVADA
 M.M. REDELEATH, RECORDER
 FILE NO. 190262
 FEES 20.50

**CERTIFICATE OF LOCATION
 LODE MINING CLAIM**

TO ALL WHOM IT MAY CONCERN:

The Undersigned hereby certifies that he, on behalf of
 NEWMONT USA LIMITED, a Delaware corporation, d/b/a
 NEWMONT MINING CORPORATION, has caused to be located
 the **HAY 403** lode mining claim in the following quarter
 section(s):

<u>Quarter</u>	<u>Section</u>	<u>Township</u>	<u>Range</u>	<u>Meridian</u>
SE	36	21N	51E	MDM
SW	36	21N	51E	MDM

in an unknown mining district, Eureka County, Nevada, on this 17th day of May, 2004.

The name and mailing address of the locator is:

NEWMONT USA LIMITED, d/b/a NEWMONT MINING CORPORATION
 P.O. Box 669, Carlin, Nevada 89822

The claim is approximately 1500 feet long and 600 feet wide, such that 1490 feet are claimed in a easterly direction and 10 feet in a westerly direction from the point of discovery (monument of location), at which the Notice of Location was posted, together with 300 feet on each side of the monument of location and center line of the claim. The general course of the lode or vein is from the easterly to the westerly direction.

The number, location and markings on each corner monument are as follows:

<u>Location</u>	<u>Markings</u>	<u>Description</u>
No. 1: Northeast Corner	NE Corner HAY 403	2" X 2" X 4' wood post
No. 2: Southeast Corner	SE Corner HAY 403	2" X 2" X 4' wood post
No. 3: Southwest Corner	SW Corner HAY 403	2" X 2" X 4' wood post
No. 4: Northwest Corner	NW Corner HAY 403	2" X 2" X 4' wood post

As erected on the ground, each corner monument is marked as described above by a scribed metal tag. The work of location consisted of making a claim map as provided in N.R.S. 517.040 which map is recorded herewith.

SIGNATURE OF LOCATOR:
 NEWMONT USA LIMITED, d/b/a NEWMONT MINING CORPORATION

By: Randy Largent
 Randy Largent, Agent

190262

RECORDING REQUESTED BY AND RETURN TO:
 NEWMONT MINING CORPORATION
 Attn: Land Department
 P.O. Box 669
 Carlin, NV 89822

BOOK 388 PAGE 149
 OFFICIAL RECORDS
 RECORDED AT THE REQUEST OF
Newmont Mining Corp
 2004 AUG -2 AM 11:58

EUREKA COUNTY, NEVADA
 M.M. REBALEATI, RECORDER
 FILE NO. FEES 20.50
190263

**CERTIFICATE OF LOCATION
 LODGE MINING CLAIM**

TO ALL WHOM IT MAY CONCERN:

The Undersigned hereby certifies that he, on behalf of
 NEWMONT USA LIMITED, a Delaware corporation, d/b/a
 NEWMONT MINING CORPORATION, has caused to be located
 the **HAY 404** lode mining claim in the following quarter
 section(s):

<u>Quarter</u>	<u>Section</u>	<u>Township</u>	<u>Range</u>	<u>Meridian</u>
SW	36	21N	51E	MDM

in an unknown mining district, Eureka County, Nevada, on this 17th day of May, 2004.

The name and mailing address of the locator is:

NEWMONT USA LIMITED, d/b/a NEWMONT MINING CORPORATION
 P.O. Box 669, Carlin, Nevada 89822

The claim is approximately 1500 feet long and 600 feet wide, such that 10 feet are claimed in a easterly direction and 1490 feet in a westerly direction from the point of discovery (monument of location), at which the Notice of Location was posted, together with 300 feet on each side of the monument of location and center line of the claim. The general course of the lode or vein is from the easterly to the westerly direction.

The number, location and markings on each corner monument are as follows:

<u>Location</u>	<u>Markings</u>	<u>Description</u>
No. 1: Northeast Corner	NE Corner HAY 404	2" X 2" X 4' wood post
No. 2: Southeast Corner	SE Corner HAY 404	2" X 2" X 4' wood post
No. 3: Southwest Corner	SW Corner HAY 404	2" X 2" X 4' wood post
No. 4: Northwest Corner	NW Corner HAY 404	2" X 2" X 4' wood post

As erected on the ground, each corner monument is marked as described above by a scribed metal tag. The work of location consisted of making a claim map as provided in N.R.S. 517.040 which map is recorded herewith.

SIGNATURE OF LOCATOR:
 NEWMONT USA LIMITED, d/b/a NEWMONT MINING CORPORATION

By: Randy Largent
 Randy Largent, Agent

190263

RECORDING REQUESTED BY AND RETURN TO:
 NEWMONT MINING CORPORATION
 Attn: Land Department
 P.O. Box 669
 Carlin, NV 89822

BOOK 388 PAGE 150
 OFFICIAL RECORDS
 RECORDED AT THE REQUEST OF
Newmont Mining Corp
 2004 AUG -2 AM 11:58

EUREKA COUNTY, NEVADA
 M.M. REBALEATI, RECORDER
 FILE NO. FEES

190264

20.50

**CERTIFICATE OF LOCATION
 LODE MINING CLAIM**

TO ALL WHOM IT MAY CONCERN:

The Undersigned hereby certifies that he, on behalf of
 NEWMONT USA LIMITED, a Delaware corporation, d/b/a
 NEWMONT MINING CORPORATION, has caused to be located
 the **HAY 405** lode mining claim in the following quarter
 section(s):

<u>Quarter</u>	<u>Section</u>	<u>Township</u>	<u>Range</u>	<u>Meridian</u>
SE	36	21N	51E	MDM
SW	36	21N	51E	MDM

in an unknown mining district, Eureka County, Nevada, on this 17th day of May, 2004.

The name and mailing address of the locator is:
 NEWMONT USA LIMITED, d/b/a NEWMONT MINING CORPORATION
 P.O. Box 669, Carlin, Nevada 89822

The claim is approximately 1500 feet long and 600 feet wide, such that 1490 feet are claimed in a easterly direction and 10 feet in a westerly direction from the point of discovery (monument of location), at which the Notice of Location was posted, together with 300 feet on each side of the monument of location and center line of the claim. The general course of the lode or vein is from the easterly to the westerly direction.

The number, location and markings on each corner monument are as follows:

<u>Location</u>	<u>Markings</u>	<u>Description</u>
No. 1: Northeast Corner	NE Corner HAY 405	2" X 2" X 4' wood post
No. 2: Southeast Corner	SE Corner HAY 405	2" X 2" X 4' wood post
No. 3: Southwest Corner	SW Corner HAY 405	2" X 2" X 4' wood post
No. 4: Northwest Corner	NW Corner HAY 405	2" X 2" X 4' wood post

As erected on the ground, each corner monument is marked as described above by a scribed metal tag. The work of location consisted of making a claim map as provided in N.R.S. 517.040 which map is recorded herewith.

SIGNATURE OF LOCATOR:
 NEWMONT USA LIMITED, d/b/a NEWMONT MINING CORPORATION

By: Randy Largent
 Randy Largent, Agent

190264

RECORDING REQUESTED BY AND RETURN TO:
 NEWMONT MINING CORPORATION
 Attn: Land Department
 P.O. Box 669
 Carlin, NV 89822

BOOK 388 PAGE 151
 OFFICIAL RECORDS
 RECORDED AT THE REQUEST OF
Newmont Mining Corp
 2004 AUG -2 AM 11:58

EUREKA COUNTY, NEVADA
 M.M. REBALEATI, RECORDER
 FILE NO. FEES

190265

20.50

**CERTIFICATE OF LOCATION
 LODE MINING CLAIM**

TO ALL WHOM IT MAY CONCERN:

The Undersigned hereby certifies that he, on behalf of
 NEWMONT USA LIMITED, a Delaware corporation, d/b/a
 NEWMONT MINING CORPORATION, has caused to be located
 the **HAY 406** lode mining claim in the following quarter
 section(s):

<u>Quarter</u>	<u>Section</u>	<u>Township</u>	<u>Range</u>	<u>Meridian</u>
SW	36	21N	51E	MDM
NW	01	20N	51E	MDM
NE	02	20N	51E	MDM

in an unknown mining district, Eureka County, Nevada, on this 17th day of May, 2004.

The name and mailing address of the locator is:

NEWMONT USA LIMITED, d/b/a NEWMONT MINING CORPORATION
 P.O. Box 669, Carlin, Nevada 89822

The claim is approximately 1500 feet long and 600 feet wide, such that 10 feet are claimed in a easterly direction and 1490 feet in a westerly direction from the point of discovery (monument of location), at which the Notice of Location was posted, together with 300 feet on each side of the monument of location and center line of the claim. The general course of the lode or vein is from the easterly to the westerly direction.

The number, location and markings on each corner monument are as follows:

<u>Location</u>	<u>Markings</u>	<u>Description</u>
No. 1: Northeast Corner	NE Corner HAY 406	2" X 2" X 4' wood post
No. 2: Southeast Corner	SE Corner HAY 406	2" X 2" X 4' wood post
No. 3: Southwest Corner	SW Corner HAY 406	2" X 2" X 4' wood post
No. 4: Northwest Corner	NW Corner HAY 406	2" X 2" X 4' wood post

As erected on the ground, each corner monument is marked as described above by a scribed metal tag. The work of location consisted of making a claim map as provided in N.R.S. 517.040 which map is recorded herewith.

SIGNATURE OF LOCATOR:

NEWMONT USA LIMITED, d/b/a NEWMONT MINING CORPORATION

By: Randy Largent
 Randy Largent, Agent

RECORDING REQUESTED BY AND RETURN TO:
 NEWMONT MINING CORPORATION
 Attn: Land Department
 P.O. Box 669
 Carlin, NV 89822

BOOK 388 PAGE 152
 OFFICIAL RECORDS
 RECORDED AT THE REQUEST OF
Newmont Mining Corp
 2004 AUG -2 AM 11:58

EUREKA COUNTY, NEVADA
 M.H. REBALEATI, RECORDER
 FILE NO. FEES

190266

20.50

**CERTIFICATE OF LOCATION
 LODE MINING CLAIM**

TO ALL WHOM IT MAY CONCERN:

The Undersigned hereby certifies that he, on behalf of
 NEWMONT USA LIMITED, a Delaware corporation, d/b/a
 NEWMONT MINING CORPORATION, has caused to be located
 the **HAY 407** lode mining claim in the following quarter
 section(s):

<u>Quarter</u>	<u>Section</u>	<u>Township</u>	<u>Range</u>	<u>Meridian</u>
SE	36	21N	51E	MDM
NW	01	20N	51E	MDM
SW	36	21N	51E	MDM

in an unknown mining district, Eureka County, Nevada, on this 17th day of May, 2004.

The name and mailing address of the locator is:

NEWMONT USA LIMITED, d/b/a NEWMONT MINING CORPORATION
 P.O. Box 669, Carlin, Nevada 89822

The claim is approximately 1500 feet long and 600 feet wide, such that 1490 feet are claimed in a easterly direction and 10 feet in a westerly direction from the point of discovery (monument of location), at which the Notice of Location was posted, together with 300 feet on each side of the monument of location and center line of the claim. The general course of the lode or vein is from the easterly to the westerly direction.

The number, location and markings on each corner monument are as follows:

<u>Location</u>	<u>Markings</u>	<u>Description</u>
No. 1: Northeast Corner	NE Corner HAY 407	2" X 2" X 4' wood post
No. 2: Southeast Corner	SE Corner HAY 407	2" X 2" X 4' wood post
No. 3: Southwest Corner	SW Corner HAY 407	2" X 2" X 4' wood post
No. 4: Northwest Corner	NW Corner HAY 407	2" X 2" X 4' wood post

As erected on the ground, each corner monument is marked as described above by a scribed metal tag. The work of location consisted of making a claim map as provided in N.R.S. 517.040 which map is recorded herewith.

SIGNATURE OF LOCATOR:

NEWMONT USA LIMITED, d/b/a NEWMONT MINING CORPORATION

By: Randy Largent
 Randy Largent, Agent

190266

RECORDING REQUESTED BY AND RETURN TO:
 NEWMONT MINING CORPORATION
 Attn: Land Department
 P.O. Box 669
 Carlin, NV 89822

BOOK 388 PAGE 153
 OFFICIAL RECORDS
 RECORDED AT THE REQUEST OF
Newmont Mining Corp
 2004 AUG -2 AM 11:58

EUREKA COUNTY, NEVADA
 M.H. REBALEATI, RECORDER
 FILE NO. FEES

190267

20.50

**CERTIFICATE OF LOCATION
 LODGE MINING CLAIM**

TO ALL WHOM IT MAY CONCERN:

The Undersigned hereby certifies that he, on behalf of
 NEWMONT USA LIMITED, a Delaware corporation, d/b/a
 NEWMONT MINING CORPORATION, has caused to be located
 the **HAY 408** lode mining claim in the following quarter
 section(s):

<u>Quarter</u>	<u>Section</u>	<u>Township</u>	<u>Range</u>	<u>Meridian</u>
NW	01	20N	51E	MDM
SW	01	20N	51E	MDM
SE	02	20N	51E	MDM
NE	02	20N	51E	MDM
NW	12	20N	51E	MDM
NE	11	20N	51E	MDM

in an unknown mining district, Eureka County, Nevada, on this 17th day of May, 2004.

The name and mailing address of the locator is:

NEWMONT USA LIMITED, d/b/a NEWMONT MINING CORPORATION
 P.O. Box 669, Carlin, Nevada 89822

The claim is approximately 1500 feet long and 600 feet wide, such that 10 feet are claimed in a easterly direction and 1490 feet in a westerly direction from the point of discovery (monument of location), at which the Notice of Location was posted, together with 300 feet on each side of the monument of location and center line of the claim. The general course of the lode or vein is from the easterly to the westerly direction.

The number, location and markings on each corner monument are as follows:

<u>Location</u>	<u>Markings</u>	<u>Description</u>
No. 1: Northeast Corner	NE Corner HAY 408	2" X 2" X 4' wood post
No. 2: Southeast Corner	SE Corner HAY 408	2" X 2" X 4' wood post
No. 3: Southwest Corner	SW Corner HAY 408	2" X 2" X 4' wood post
No. 4: Northwest Corner	NW Corner HAY 408	2" X 2" X 4' wood post

As erected on the ground, each corner monument is marked as described above by a scribed metal tag. The work of location consisted of making a claim map as provided in N.R.S. 517.040 which map is recorded herewith.

SIGNATURE OF LOCATOR:

NEWMONT USA LIMITED, d/b/a NEWMONT MINING CORPORATION

By: Randy Largent
 Randy Largent, Agent

RECORDING REQUESTED BY AND RETURN TO:
 NEWMONT MINING CORPORATION
 Attn: Land Department
 P.O. Box 669
 Carlin, NV 89822

BOOK 388 PAGE 154
 OFFICIAL RECORDS
 RECORDED AT THE REQUEST OF
Newmont Mining Corp
 2004 AUG -2 AM 11:58
 EUREKA COUNTY, NEVADA
 M.N. REDEVELOPMENT RECORDER
 FILE NO. FEES
190268 20.50

CERTIFICATE OF LOCATION
 LODE MINING CLAIM

TO ALL WHOM IT MAY CONCERN:

The Undersigned hereby certifies that he, on behalf of
 NEWMONT USA LIMITED, a Delaware corporation, d/b/a
 NEWMONT MINING CORPORATION, has caused to be located
 the HAY 409 lode mining claim in the following quarter
 section(s):

<u>Quarter</u>	<u>Section</u>	<u>Township</u>	<u>Range</u>	<u>Meridian</u>
NW	01	20N	51E	MDM
SW	01	20N	51E	MDM
NW	12	20N	51E	MDM

in an unknown mining district, Eureka County, Nevada, on this 17th day of May, 2004.

The name and mailing address of the locator is:

NEWMONT USA LIMITED, d/b/a NEWMONT MINING CORPORATION
 P.O. Box 669, Carlin, Nevada 89822

The claim is approximately 1500 feet long and 600 feet wide, such that 1490 feet are claimed in a easterly direction and 10 feet in a westerly direction from the point of discovery (monument of location), at which the Notice of Location was posted, together with 300 feet on each side of the monument of location and center line of the claim. The general course of the lode or vein is from the easterly to the westerly direction.

The number, location and markings on each corner monument are as follows:

<u>Location</u>	<u>Markings</u>	<u>Description</u>
No. 1: Northeast Corner	NE Corner <u>HAY 409</u>	2" X 2" X 4' wood post
No. 2: Southeast Corner	SE Corner <u>HAY 409</u>	2" X 2" X 4' wood post
No. 3: Southwest Corner	SW Corner <u>HAY 409</u>	2" X 2" X 4' wood post
No. 4: Northwest Corner	NW Corner <u>HAY 409</u>	2" X 2" X 4' wood post

As erected on the ground, each corner monument is marked as described above by a scribed metal tag. The work of location consisted of making a claim map as provided in N.R.S. 517.040 which map is recorded herewith.

SIGNATURE OF LOCATOR:

NEWMONT USA LIMITED, d/b/a NEWMONT MINING CORPORATION

By: Randy Largent
 Randy Largent, Agent

190268

RECORDING REQUESTED BY AND RETURN TO:
NEWMONT MINING CORPORATION
Attn: Land Department
P.O. Box 669
Carlin, NV 89822

CERTIFICATE OF LOCATION
LODE MINING CLAIM

TO ALL WHOM IT MAY CONCERN:

The Undersigned hereby certifies that he, on behalf of
NEWMONT USA LIMITED, a Delaware corporation, d/b/a
NEWMONT MINING CORPORATION, has caused to be located
the **HAY 410** lode mining claim in the following quarter
section(s):

<u>Quarter</u>	<u>Section</u>	<u>Township</u>	<u>Range</u>	<u>Meridian</u>
NE	25	22N	51E	MDM

in an unknown mining district, Eureka County, Nevada, on this 19th day of May, 2004.

The name and mailing address of the locator is:
NEWMONT USA LIMITED, d/b/a NEWMONT MINING CORPORATION
P.O. Box 669, Carlin, Nevada 89822

The claim is approximately 1500 feet long and 600 feet wide, such that 1490 feet are claimed in a easterly direction and 10 feet in a westerly direction from the point of discovery (monument of location), at which the Notice of Location was posted, together with 300 feet on each side of the monument of location and center line of the claim. The general course of the lode or vein is from the easterly to the westerly direction.

The number, location and markings on each corner monument are as follows:

<u>Location</u>	<u>Markings</u>	<u>Description</u>
No. 1: Northeast Corner	NE Corner HAY 410	2" X 2" X 4' wood post
No. 2: Southeast Corner	SE Corner HAY 410	2" X 2" X 4' wood post
No. 3: Southwest Corner	SW Corner HAY 410	2" X 2" X 4' wood post
No. 4: Northwest Corner	NW Corner HAY 410	2" X 2" X 4' wood post

As erected on the ground, each corner monument is marked as described above by a scribed metal tag. The work of location consisted of making a claim map as provided in N.R.S. 517.040 which map is recorded herewith.

SIGNATURE OF LOCATOR:
NEWMONT USA LIMITED, d/b/a NEWMONT MINING CORPORATION

By: Randy Largent
Randy Largent, Agent

FOR COUNTY USE ONLY

BOOK 388 PAGE 155
OFFICIAL RECORDS
RECORDED AT THE REQUEST OF
Newmont Mining Corp
2004 AUG -2 AM 11:58
EUREKA COUNTY, NEVADA
M.H. REBALEATI, RECORDER
FILE NO. 190269
FEES 20.50

190269

BOOK 388 PAGE 155

RECORDING REQUESTED BY AND RETURN TO:
 NEWMONT MINING CORPORATION
 Attn: Land Department
 P.O. Box 669
 Carlin, NV 89822

BOOK 388 PAGE 156
 OFFICIAL RECORDS
 RECORDED AT THE REQUEST OF
Newmont Mining Corp
 2004 AUG -2 AM 11:58

EUREKA COUNTY, NEVADA
 M.N. REBAL. ETL. RECORDER
 FILE NO. FEES

190270

20.50

**CERTIFICATE OF LOCATION
 LODE MINING CLAIM**

TO ALL WHOM IT MAY CONCERN:

The Undersigned hereby certifies that he, on behalf of
 NEWMONT USA LIMITED, a Delaware corporation, d/b/a
 NEWMONT MINING CORPORATION, has caused to be located
 the **HAY 411** lode mining claim in the following quarter
 section(s):

<u>Quarter</u>	<u>Section</u>	<u>Township</u>	<u>Range</u>	<u>Meridian</u>
NE	25	22N	51E	MDM

in an unknown mining district, Eureka County, Nevada, on this 19th day of May, 2004.

The name and mailing address of the locator is:

NEWMONT USA LIMITED, d/b/a NEWMONT MINING CORPORATION
 P.O. Box 669, Carlin, Nevada 89822

The claim is approximately 1500 feet long and 600 feet wide, such that 1490 feet are claimed in a easterly direction and 10 feet in a westerly direction from the point of discovery (monument of location), at which the Notice of Location was posted, together with 300 feet on each side of the monument of location and center line of the claim. The general course of the lode or vein is from the easterly to the westerly direction.

The number, location and markings on each corner monument are as follows:

<u>Location</u>	<u>Markings</u>	<u>Description</u>
No. 1: Northeast Corner	NE Corner HAY 411	2" X 2" X 4' wood post
No. 2: Southeast Corner	SE Corner HAY 411	2" X 2" X 4' wood post
No. 3: Southwest Corner	SW Corner HAY 411	2" X 2" X 4' wood post
No. 4: Northwest Corner	NW Corner HAY 411	2" X 2" X 4' wood post

As erected on the ground, each corner monument is marked as described above by a scribed metal tag. The work of location consisted of making a claim map as provided in N.R.S. 517.040 which map is recorded herewith.

SIGNATURE OF LOCATOR:
 NEWMONT USA LIMITED, d/b/a NEWMONT MINING CORPORATION

By: Randy Largent
 Randy Largent, Agent

RECORDING REQUESTED BY AND RETURN TO:
 NEWMONT MINING CORPORATION
 Attn: Land Department
 P.O. Box 669
 Carlin, NV 89822

BOOK 388 PAGE 157
 OFFICIAL RECORDS
 RECORDED AT THE REQUEST OF
Newmont Mining Corp
 2004 AUG -2 AM 11:58

EUREKA COUNTY, NEVADA
 M.N. REDEVELOPMENT RECORDER
 FILE NO. FEES

20.50

190271

**CERTIFICATE OF LOCATION
 LODE MINING CLAIM**

TO ALL WHOM IT MAY CONCERN:

The Undersigned hereby certifies that he, on behalf of
 NEWMONT USA LIMITED, a Delaware corporation, d/b/a
 NEWMONT MINING CORPORATION, has caused to be located
 the **HAY 412** lode mining claim in the following quarter
 section(s):

<u>Quarter</u>	<u>Section</u>	<u>Township</u>	<u>Range</u>	<u>Meridian</u>
NE	25	22N	51E	MDM

in an unknown mining district, Eureka County, Nevada, on this 19th day of May, 2004.

The name and mailing address of the locator is:

NEWMONT USA LIMITED, d/b/a NEWMONT MINING CORPORATION
 P.O. Box 669, Carlin, Nevada 89822

The claim is approximately 1500 feet long and 600 feet wide, such that 1490 feet are claimed in a easterly direction and 10 feet in a westerly direction from the point of discovery (monument of location), at which the Notice of Location was posted, together with 300 feet on each side of the monument of location and center line of the claim. The general course of the lode or vein is from the easterly to the westerly direction.

The number, location and markings on each corner monument are as follows:

<u>Location</u>	<u>Markings</u>	<u>Description</u>
No. 1: Northeast Corner	NE Corner HAY 412	2" X 2" X 4' wood post
No. 2: Southeast Corner	SE Corner HAY 412	2" X 2" X 4' wood post
No. 3: Southwest Corner	SW Corner HAY 412	2" X 2" X 4' wood post
No. 4: Northwest Corner	NW Corner HAY 412	2" X 2" X 4' wood post

As erected on the ground, each corner monument is marked as described above by a scribed metal tag. The work of location consisted of making a claim map as provided in N.R.S. 517.040 which map is recorded herewith.

SIGNATURE OF LOCATOR:

NEWMONT USA LIMITED, d/b/a NEWMONT MINING CORPORATION

By: Randy Largent
 Randy Largent, Agent

190271

RECORDING REQUESTED BY AND RETURN TO:
 NEWMONT MINING CORPORATION
 Attn: Land Department
 P.O. Box 669
 Carlin, NV 89822

BOOK 388 PAGE 158
 OFFICIAL RECORDS
 RECORDED AT THE REQUEST OF
Newmont Mining Corp
 2004 AUG -2 AM 11:58
 EUREKA COUNTY, NEVADA
 M.N. REBALEATI, RECORDER
 FILE NO. FEES
 20.50
190272

CERTIFICATE OF LOCATION
 LODE MINING CLAIM

TO ALL WHOM IT MAY CONCERN:

The Undersigned hereby certifies that he, on behalf of
 NEWMONT USA LIMITED, a Delaware corporation, d/b/a
 NEWMONT MINING CORPORATION, has caused to be located
 the **HAY 413** lode mining claim in the following quarter
 section(s):

<u>Quarter</u>	<u>Section</u>	<u>Township</u>	<u>Range</u>	<u>Meridian</u>
NE	25	22N	51E	MDM
SE	25	22N	51E	MDM

in an unknown mining district, Eureka County, Nevada, on this 19th day of May, 2004.

The name and mailing address of the locator is:

NEWMONT USA LIMITED, d/b/a NEWMONT MINING CORPORATION
 P.O. Box 669, Carlin, Nevada 89822

The claim is approximately 1500 feet long and 600 feet wide, such that 1490 feet are claimed in a easterly direction and 10 feet in a westerly direction from the point of discovery (monument of location), at which the Notice of Location was posted, together with 300 feet on each side of the monument of location and center line of the claim. The general course of the lode or vein is from the easterly to the westerly direction.

The number, location and markings on each corner monument are as follows:

<u>Location</u>	<u>Markings</u>	<u>Description</u>
No. 1: Northeast Corner	NE Corner HAY 413	2" X 2" X 4' wood post
No. 2: Southeast Corner	SE Corner HAY 413	2" X 2" X 4' wood post
No. 3: Southwest Corner	SW Corner HAY 413	2" X 2" X 4' wood post
No. 4: Northwest Corner	NW Corner HAY 413	2" X 2" X 4' wood post

As erected on the ground, each corner monument is marked as described above by a scribed metal tag. The work of location consisted of making a claim map as provided in N.R.S. 517.040 which map is recorded herewith.

SIGNATURE OF LOCATOR:

NEWMONT USA LIMITED, d/b/a NEWMONT MINING CORPORATION

By: Randy Largent
 Randy Largent, Agent

RECORDING REQUESTED BY AND RETURN TO:
 NEWMONT MINING CORPORATION
 Attn: Land Department
 P.O. Box 669
 Carlin, NV 89822

BOOK 388 PAGE 159
 OFFICIAL RECORDS
 RECORDED AT THE REQUEST OF
Newmont Mining Corp
 2004 AUG -2 AM 11:58

EUREKA COUNTY, NEVADA
 M.N. REBALENTI, RECORDER
 FILE NO. FEES 20.50

190273

**CERTIFICATE OF LOCATION
 LODE MINING CLAIM**

TO ALL WHOM IT MAY CONCERN:

The Undersigned hereby certifies that he, on behalf of
 NEWMONT USA LIMITED, a Delaware corporation, d/b/a
 NEWMONT MINING CORPORATION, has caused to be located
 the **HAY 414** lode mining claim in the following quarter
 section(s):

<u>Quarter</u>	<u>Section</u>	<u>Township</u>	<u>Range</u>	<u>Meridian</u>
SE	25	22N	51E	MDM

in an unknown mining district, Eureka County, Nevada, on this 19th day of May, 2004.

The name and mailing address of the locator is:

NEWMONT USA LIMITED, d/b/a NEWMONT MINING CORPORATION
 P.O. Box 669, Carlin, Nevada 89822

The claim is approximately 1500 feet long and 600 feet wide, such that 1490 feet are claimed in a easterly direction and 10 feet in a westerly direction from the point of discovery (monument of location), at which the Notice of Location was posted, together with 300 feet on each side of the monument of location and center line of the claim. The general course of the lode or vein is from the easterly to the westerly direction.

The number, location and markings on each corner monument are as follows:

<u>Location</u>	<u>Markings</u>	<u>Description</u>
No. 1: Northeast Corner	NE Corner HAY 414	2" X 2" X 4' wood post
No. 2: Southeast Corner	SE Corner HAY 414	2" X 2" X 4' wood post
No. 3: Southwest Corner	SW Corner HAY 414	2" X 2" X 4' wood post
No. 4: Northwest Corner	NW Corner HAY 414	2" X 2" X 4' wood post

As erected on the ground, each corner monument is marked as described above by a scribed metal tag. The work of location consisted of making a claim map as provided in N.R.S. 517.040 which map is recorded herewith.

SIGNATURE OF LOCATOR:

NEWMONT USA LIMITED, d/b/a NEWMONT MINING CORPORATION

By: Randy Largent
 Randy Largent, Agent

RECORDING REQUESTED BY AND RETURN TO:
 NEWMONT MINING CORPORATION
 Attn: Land Department
 P.O. Box 669
 Carlin, NV 89822

BOOK 388 PAGE 160
 OFFICIAL RECORDS
 RECORDED AT THE REQUEST OF
Newmont Mining Corp
 2004 AUG -2 AM 11:59

EUREKA CO. NV NEVADA
 M.H. REBALENTI, RECORDER
 FILE NO. FEES 20.50

CERTIFICATE OF LOCATION
 LODE MINING CLAIM

TO ALL WHOM IT MAY CONCERN:

The Undersigned hereby certifies that he, on behalf of
 NEWMONT USA LIMITED, a Delaware corporation, d/b/a
 NEWMONT MINING CORPORATION, has caused to be located
 the **HAY 415** lode mining claim in the following quarter
 section(s):

<u>Quarter</u>	<u>Section</u>	<u>Township</u>	<u>Range</u>	<u>Meridian</u>
SE	25	22N	51E	MDM

in an unknown mining district, Eureka County, Nevada, on this 19th day of May, 2004.

The name and mailing address of the locator is:

NEWMONT USA LIMITED, d/b/a NEWMONT MINING CORPORATION
 P.O. Box 669, Carlin, Nevada 89822

The claim is approximately 1500 feet long and 600 feet wide, such that 1490 feet are claimed in a
easterly direction and 10 feet in a westerly direction from the point of discovery (monument of location),
 at which the Notice of Location was posted, together with 300 feet on each side of the monument of
 location and center line of the claim. The general course of the lode or vein is from the easterly to the
westerly direction.

The number, location and markings on each corner monument are as follows:

<u>Location</u>	<u>Markings</u>	<u>Description</u>
No. 1: Northeast Corner	NE Corner HAY 415	2" X 2" X 4' wood post
No. 2: Southeast Corner	SE Corner HAY 415	2" X 2" X 4' wood post
No. 3: Southwest Corner	SW Corner HAY 415	2" X 2" X 4' wood post
No. 4: Northwest Corner	NW Corner HAY 415	2" X 2" X 4' wood post

As erected on the ground, each corner monument is marked as described above by a scribed metal tag.
 The work of location consisted of making a claim map as provided in N.R.S. 517.040 which map is
 recorded herewith.

SIGNATURE OF LOCATOR:

NEWMONT USA LIMITED, d/b/a NEWMONT MINING CORPORATION

By: 
 Randy Largent, Agent

RECORDING REQUESTED BY AND RETURN TO:
 NEWMONT MINING CORPORATION
 Attn: Land Department
 P.O. Box 669
 Carlin, NV 89822

BOOK 388 PAGE 161
 OFFICIAL RECORDS
 RECORDED AT THE REQUEST OF
Newmont Mining Corp
 2004 AUG -2 AM 11:59

EUREKA COUNTY, NEVADA
 M.H. REBALEATI, RECORDER
 FILE NO. FEES

190275

20.50

**CERTIFICATE OF LOCATION
 LODE MINING CLAIM**

TO ALL WHOM IT MAY CONCERN:

The Undersigned hereby certifies that he, on behalf of
 NEWMONT USA LIMITED, a Delaware corporation, d/b/a
 NEWMONT MINING CORPORATION, has caused to be located
 the **HAY 416** lode mining claim in the following quarter
 section(s):

<u>Quarter</u>	<u>Section</u>	<u>Township</u>	<u>Range</u>	<u>Meridian</u>
SE	25	22N	51E	MDM

in an unknown mining district, Eureka County, Nevada, on this 19th day of May, 2004.

The name and mailing address of the locator is:
 NEWMONT USA LIMITED, d/b/a NEWMONT MINING CORPORATION
 P.O. Box 669, Carlin, Nevada 89822

The claim is approximately 1500 feet long and 600 feet wide, such that 1490 feet are claimed in a easterly direction and 10 feet in a westerly direction from the point of discovery (monument of location), at which the Notice of Location was posted, together with 300 feet on each side of the monument of location and center line of the claim. The general course of the lode or vein is from the easterly to the westerly direction.

The number, location and markings on each corner monument are as follows:

<u>Location</u>	<u>Markings</u>	<u>Description</u>
No. 1: Northeast Corner	NE Corner HAY 416	2" X 2" X 4' wood post
No. 2: Southeast Corner	SE Corner HAY 416	2" X 2" X 4' wood post
No. 3: Southwest Corner	SW Corner HAY 416	2" X 2" X 4' wood post
No. 4: Northwest Corner	NW Corner HAY 416	2" X 2" X 4' wood post

As erected on the ground, each corner monument is marked as described above by a scribed metal tag. The work of location consisted of making a claim map as provided in N.R.S. 517.040 which map is recorded herewith.

SIGNATURE OF LOCATOR:
 NEWMONT USA LIMITED, d/b/a NEWMONT MINING CORPORATION

By: Randy Largent
 Randy Largent, Agent

190275

RECORDING REQUESTED BY AND RETURN TO:
 NEWMONT MINING CORPORATION
 Attn: Land Department
 P.O. Box 669
 Carlin, NV 89822

BOOK 388 PAGE 162
 OFFICIAL RECORDS
 RECORDED AT THE REQUEST OF
Newmont Mining Corp
 2004 AUG -2 AM 11:59

EUREKA COUNTY, NEVADA
 M.M. REBALEATI, RECORDER
 FILE NO. FEES 20.50

190276

**CERTIFICATE OF LOCATION
 LODE MINING CLAIM**

TO ALL WHOM IT MAY CONCERN:

The Undersigned hereby certifies that he, on behalf of
 NEWMONT USA LIMITED, a Delaware corporation, d/b/a
 NEWMONT MINING CORPORATION, has caused to be located
 the **HAY 417** lode mining claim in the following quarter
 section(s):

<u>Quarter</u>	<u>Section</u>	<u>Township</u>	<u>Range</u>	<u>Meridian</u>
SE	25	22N	51E	MDM

in an unknown mining district, Eureka County, Nevada, on this 19th day of May, 2004.

The name and mailing address of the locator is:

NEWMONT USA LIMITED, d/b/a NEWMONT MINING CORPORATION
 P.O. Box 669, Carlin, Nevada 89822

The claim is approximately 1500 feet long and 600 feet wide, such that 1490 feet are claimed in a easterly direction and 10 feet in a westerly direction from the point of discovery (monument of location), at which the Notice of Location was posted, together with 300 feet on each side of the monument of location and center line of the claim. The general course of the lode or vein is from the easterly to the westerly direction.

The number, location and markings on each corner monument are as follows:

<u>Location</u>	<u>Markings</u>	<u>Description</u>
No. 1: Northeast Corner	NE Corner HAY 417	2" X 2" X 4' wood post
No. 2: Southeast Corner	SE Corner HAY 417	2" X 2" X 4' wood post
No. 3: Southwest Corner	SW Corner HAY 417	2" X 2" X 4' wood post
No. 4: Northwest Corner	NW Corner HAY 417	2" X 2" X 4' wood post

As erected on the ground, each corner monument is marked as described above by a scribed metal tag. The work of location consisted of making a claim map as provided in N.R.S. 517.040 which map is recorded herewith.

SIGNATURE OF LOCATOR:

NEWMONT USA LIMITED, d/b/a NEWMONT MINING CORPORATION

By: Randy Largent
 Randy Largent, Agent

190276

RECORDING REQUESTED BY AND RETURN TO:
 NEWMONT MINING CORPORATION
 Attn: Land Department
 P.O. Box 669
 Carlin, NV 89822

BOOK **388** PAGE **163**
 OFFICIAL RECORDS
 RECORDED AT THE REQUEST OF
Newmont Mining Corp
 2004 AUG -2 AM 11:59
 EUREKA COUNTY, NEVADA
 M.N. REBAL. RECORDER
 FILE NO. **20-50**
190277

CERTIFICATE OF LOCATION
 LODE MINING CLAIM

TO ALL WHOM IT MAY CONCERN:

The Undersigned hereby certifies that he, on behalf of
 NEWMONT USA LIMITED, a Delaware corporation, d/b/a
 NEWMONT MINING CORPORATION, has caused to be located
 the **HAY 418** lode mining claim in the following quarter
 section(s):

<u>Quarter</u>	<u>Section</u>	<u>Township</u>	<u>Range</u>	<u>Meridian</u>
SE	25	22N	51E	MDM
NE	36	22N	51E	MDM

in an unknown mining district, Eureka County, Nevada, on this 19th day of May, 2004.

The name and mailing address of the locator is:

NEWMONT USA LIMITED, d/b/a NEWMONT MINING CORPORATION
 P.O. Box 669, Carlin, Nevada 89822

The claim is approximately 1500 feet long and 600 feet wide, such that 1490 feet are claimed in a easterly direction and 10 feet in a westerly direction from the point of discovery (monument of location), at which the Notice of Location was posted, together with 300 feet on each side of the monument of location and center line of the claim. The general course of the lode or vein is from the easterly to the westerly direction.

The number, location and markings on each corner monument are as follows:

<u>Location</u>	<u>Markings</u>	<u>Description</u>
No. 1: Northeast Corner	NE Corner HAY 418	2" X 2" X 4' wood post
No. 2: Southeast Corner	SE Corner HAY 418	2" X 2" X 4' wood post
No. 3: Southwest Corner	SW Corner HAY 418	2" X 2" X 4' wood post
No. 4: Northwest Corner	NW Corner HAY 418	2" X 2" X 4' wood post

As erected on the ground, each corner monument is marked as described above by a scribed metal tag. The work of location consisted of making a claim map as provided in N.R.S. 517.040 which map is recorded herewith.

SIGNATURE OF LOCATOR:
 NEWMONT USA LIMITED, d/b/a NEWMONT MINING CORPORATION

By: *Randy Largent*
 Randy Largent, Agent

RECORDING REQUESTED BY AND RETURN TO:
 NEWMONT MINING CORPORATION
 Attn: Land Department
 P.O. Box 669
 Carlin, NV 89822

BOOK 388 PAGE 164
 OFFICIAL RECORDS
 RECORDED AT THE REQUEST OF
Newmont Mining Corp
 2004 AUG -2 AM 11:59

EUREKA COUNTY, NEVADA
 M.N. REBALEATI, RECORDER
 FILE NO. FEES 20.50

**CERTIFICATE OF LOCATION
 LODE MINING CLAIM**

TO ALL WHOM IT MAY CONCERN:

The Undersigned hereby certifies that he, on behalf of
 NEWMONT USA LIMITED, a Delaware corporation, d/b/a
 NEWMONT MINING CORPORATION, has caused to be located
 the **HAY 419** lode mining claim in the following quarter
 section(s):

<u>Quarter</u>	<u>Section</u>	<u>Township</u>	<u>Range</u>	<u>Meridian</u>
NE	36	22N	51E	MDM

in an unknown mining district, Eureka County, Nevada, on this 19th day of May, 2004.

The name and mailing address of the locator is:
 NEWMONT USA LIMITED, d/b/a NEWMONT MINING CORPORATION
 P.O. Box 669, Carlin, Nevada 89822

The claim is approximately 1500 feet long and 600 feet wide, such that 1490 feet are claimed in a easterly direction and 10 feet in a westerly direction from the point of discovery (monument of location), at which the Notice of Location was posted, together with 300 feet on each side of the monument of location and center line of the claim. The general course of the lode or vein is from the easterly to the westerly direction.

The number, location and markings on each corner monument are as follows:

<u>Location</u>	<u>Markings</u>	<u>Description</u>
No. 1: Northeast Corner	NE Corner HAY 419	2" X 2" X 4' wood post
No. 2: Southeast Corner	SE Corner HAY 419	2" X 2" X 4' wood post
No. 3: Southwest Corner	SW Corner HAY 419	2" X 2" X 4' wood post
No. 4: Northwest Corner	NW Corner HAY 419	2" X 2" X 4' wood post

As erected on the ground, each corner monument is marked as described above by a scribed metal tag. The work of location consisted of making a claim map as provided in N.R.S. 517.040 which map is recorded herewith.

SIGNATURE OF LOCATOR:
 NEWMONT USA LIMITED, d/b/a NEWMONT MINING CORPORATION

By: *Randy Largent*
 Randy Largent, Agent

190278

RECORDING REQUESTED BY AND RETURN TO:
 NEWMONT MINING CORPORATION
 Attn: Land Department
 P.O. Box 669
 Carlin, NV 89822

BOOK 388 PAGE 165
 OFFICIAL RECORDS
 RECORDED AT THE REQUEST OF
Newmont Mining Corp
 2004 AUG -2 AM 11:59

EUREKA COUNTY, NEVADA
 M.N. REBALEATI, RECORDER
 FILE NO. FEES

20.50

**CERTIFICATE OF LOCATION
 LODE MINING CLAIM**

TO ALL WHOM IT MAY CONCERN:

The Undersigned hereby certifies that he, on behalf of
 NEWMONT USA LIMITED, a Delaware corporation, d/b/a
 NEWMONT MINING CORPORATION, has caused to be located
 the **HAY 420** lode mining claim in the following quarter
 section(s):

<u>Quarter</u>	<u>Section</u>	<u>Township</u>	<u>Range</u>	<u>Meridian</u>
NE	36	22N	51E	MDM

in an unknown mining district, Eureka County, Nevada, on this 19th day of May, 2004.

The name and mailing address of the locator is:

NEWMONT USA LIMITED, d/b/a NEWMONT MINING CORPORATION
 P.O. Box 669, Carlin, Nevada 89822

The claim is approximately 1500 feet long and 600 feet wide, such that 1490 feet are claimed in a easterly direction and 10 feet in a westerly direction from the point of discovery (monument of location), at which the Notice of Location was posted, together with 300 feet on each side of the monument of location and center line of the claim. The general course of the lode or vein is from the easterly to the westerly direction.

The number, location and markings on each corner monument are as follows:

<u>Location</u>	<u>Markings</u>	<u>Description</u>
No. 1: Northeast Corner	NE Corner HAY 420	2" X 2" X 4' wood post
No. 2: Southeast Corner	SE Corner HAY 420	2" X 2" X 4' wood post
No. 3: Southwest Corner	SW Corner HAY 420	2" X 2" X 4' wood post
No. 4: Northwest Corner	NW Corner HAY 420	2" X 2" X 4' wood post

As erected on the ground, each corner monument is marked as described above by a scribed metal tag. The work of location consisted of making a claim map as provided in N.R.S. 517.040 which map is recorded herewith.

SIGNATURE OF LOCATOR:

NEWMONT USA LIMITED, d/b/a NEWMONT MINING CORPORATION

By: Randy Largent
 Randy Largent, Agent

RECORDING REQUESTED BY AND RETURN TO:
 NEWMONT MINING CORPORATION
 Attn: Land Department
 P.O. Box 669
 Carlin, NV 89822

BOOK 388 PAGE 166
 OFFICIAL RECORDS
 RECORDED AT THE REQUEST OF
Newmont Mining Corp
 2004 AUG -2 AM 11:59

**CERTIFICATE OF LOCATION
 LODGE MINING CLAIM**

EUREKA COUNTY, NEVADA
 M.M. RESALE ATL. RECORDER
 FILE NO. FEES

190280

20.50

TO ALL WHOM IT MAY CONCERN:

The Undersigned hereby certifies that he, on behalf of
 NEWMONT USA LIMITED, a Delaware corporation, d/b/a
 NEWMONT MINING CORPORATION, has caused to be located
 the HAY 421 lode mining claim in the following quarter
 section(s):

<u>Quarter</u>	<u>Section</u>	<u>Township</u>	<u>Range</u>	<u>Meridian</u>
NE	36	22N	51E	MDM

in an unknown mining district, Eureka County, Nevada, on this 19th day of May, 2004.

The name and mailing address of the locator is:
 NEWMONT USA LIMITED, d/b/a NEWMONT MINING CORPORATION
 P.O. Box 669, Carlin, Nevada 89822

The claim is approximately 1500 feet long and 600 feet wide, such that 1490 feet are claimed in a
easterly direction and 10 feet in a westerly direction from the point of discovery (monument of location),
 at which the Notice of Location was posted, together with 300 feet on each side of the monument of
 location and center line of the claim. The general course of the lode or vein is from the easterly to the
westerly direction.

The number, location and markings on each corner monument are as follows:

<u>Location</u>	<u>Markings</u>	<u>Description</u>
No. 1: Northeast Corner	NE Corner <u>HAY 421</u>	2" X 2" X 4' wood post
No. 2: Southeast Corner	SE Corner <u>HAY 421</u>	2" X 2" X 4' wood post
No. 3: Southwest Corner	SW Corner <u>HAY 421</u>	2" X 2" X 4' wood post
No. 4: Northwest Corner	NW Corner <u>HAY 421</u>	2" X 2" X 4' wood post

As erected on the ground, each corner monument is marked as described above by a scribed metal tag.
 The work of location consisted of making a claim map as provided in N.R.S. 517.040 which map is
 recorded herewith.

SIGNATURE OF LOCATOR:
 NEWMONT USA LIMITED, d/b/a NEWMONT MINING CORPORATION

By: Randy Largent
 Randy Largent, Agent

RECORDING REQUESTED BY AND RETURN TO:
 NEWMONT MINING CORPORATION
 Attn: Land Department
 P.O. Box 669
 Carlin, NV 89822

BOOK 388 PAGE 167
 OFFICIAL RECORDS
 RECORDED AT THE REQUEST OF
Newmont Mining Corp
 2004 AUG -2 PM 12: 00
 EUREKA COUNTY, NEVADA
 M.N. REBALANCE RECORDER
 FILE NO. FEES 20.50
190281

CERTIFICATE OF LOCATION
 LODE MINING CLAIM

TO ALL WHOM IT MAY CONCERN:

The Undersigned hereby certifies that he, on behalf of
 NEWMONT USA LIMITED, a Delaware corporation, d/b/a
 NEWMONT MINING CORPORATION, has caused to be located
 the HAY 422 lode mining claim in the following quarter
 section(s):

<u>Quarter</u>	<u>Section</u>	<u>Township</u>	<u>Range</u>	<u>Meridian</u>
NE	36	22N	51E	MDM
SE	36	22N	51E	MDM

in an unknown mining district, Eureka County, Nevada, on this 19th day of May, 2004.

The name and mailing address of the locator is:
 NEWMONT USA LIMITED, d/b/a NEWMONT MINING CORPORATION
 P.O. Box 669, Carlin, Nevada 89822

The claim is approximately 1500 feet long and 600 feet wide, such that 1490 feet are claimed in a
easterly direction and 10 feet in a westerly direction from the point of discovery (monument of location),
 at which the Notice of Location was posted, together with 300 feet on each side of the monument of
 location and center line of the claim. The general course of the lode or vein is from the easterly to the
westerly direction.

The number, location and markings on each corner monument are as follows:

<u>Location</u>	<u>Markings</u>	<u>Description</u>
No. 1: Northeast Corner	NE Corner <u>HAY 422</u>	2" X 2" X 4' wood post
No. 2: Southeast Corner	SE Corner <u>HAY 422</u>	2" X 2" X 4' wood post
No. 3: Southwest Corner	SW Corner <u>HAY 422</u>	2" X 2" X 4' wood post
No. 4: Northwest Corner	NW Corner <u>HAY 422</u>	2" X 2" X 4' wood post

As erected on the ground, each corner monument is marked as described above by a scribed metal tag.
 The work of location consisted of making a claim map as provided in N.R.S. 517.040 which map is
 recorded herewith.

SIGNATURE OF LOCATOR:
 NEWMONT USA LIMITED, d/b/a NEWMONT MINING CORPORATION

By: Randy Largent
 Randy Largent, Agent

RECORDING REQUESTED BY AND RETURN TO:
 NEWMONT MINING CORPORATION
 Attn: Land Department
 P.O. Box 669
 Carlin, NV 89822

BOOK 388 PAGE 168
 OFFICIAL RECORDS
 RECORDED AT THE REQUEST OF
Newmont Mining Corp
 2004 AUG -2 11:12:40

EUREKA COUNTY, NEVADA
 M.H. REBALEATI, RECORDER
 FILE NO. FEES 20.50

190282

**CERTIFICATE OF LOCATION
 LODE MINING CLAIM**

TO ALL WHOM IT MAY CONCERN:

The Undersigned hereby certifies that he, on behalf of
 NEWMONT USA LIMITED, a Delaware corporation, d/b/a
 NEWMONT MINING CORPORATION, has caused to be located
 the **HAY 423** lode mining claim in the following quarter
 section(s):

<u>Quarter</u>	<u>Section</u>	<u>Township</u>	<u>Range</u>	<u>Meridian</u>
SE	36	22N	51E	MDM

in an unknown mining district, Eureka County, Nevada, on this 19th day of May, 2004.

The name and mailing address of the locator is:

NEWMONT USA LIMITED, d/b/a NEWMONT MINING CORPORATION
 P.O. Box 669, Carlin, Nevada 89822

The claim is approximately 1500 feet long and 600 feet wide, such that 1490 feet are claimed in a easterly direction and 10 feet in a westerly direction from the point of discovery (monument of location), at which the Notice of Location was posted, together with 300 feet on each side of the monument of location and center line of the claim. The general course of the lode or vein is from the easterly to the westerly direction.

The number, location and markings on each corner monument are as follows:

<u>Location</u>	<u>Markings</u>	<u>Description</u>
No. 1: Northeast Corner	NE Corner HAY 423	2" X 2" X 4' wood post
No. 2: Southeast Corner	SE Corner HAY 423	2" X 2" X 4' wood post
No. 3: Southwest Corner	SW Corner HAY 423	2" X 2" X 4' wood post
No. 4: Northwest Corner	NW Corner HAY 423	2" X 2" X 4' wood post

As erected on the ground, each corner monument is marked as described above by a scribed metal tag. The work of location consisted of making a claim map as provided in N.R.S. 517.040 which map is recorded herewith.

SIGNATURE OF LOCATOR:

NEWMONT USA LIMITED, d/b/a NEWMONT MINING CORPORATION

By: Randy Largent
 Randy Largent, Agent

RECORDING REQUESTED BY AND RETURN TO:
 NEWMONT MINING CORPORATION
 Attn: Land Department
 P.O. Box 669
 Carlin, NV 89822

BOOK 388 PAGE 169
 OFFICIAL RECORDS
 RECORDED AT THE REQUEST OF
Newmont Mining Corp
 2004 AUG -2 PM 12:00

EUREKA COUNTY, NEVADA
 M.N. REG. & E.A.T.L. RECORDER
 FILE NO. 190283
 FEES 20.50

CERTIFICATE OF LOCATION LODE MINING CLAIM

TO ALL WHOM IT MAY CONCERN:

The Undersigned hereby certifies that he, on behalf of
 NEWMONT USA LIMITED, a Delaware corporation, d/b/a
 NEWMONT MINING CORPORATION, has caused to be located
 the **HAY 424** lode mining claim in the following quarter
 section(s):

<u>Quarter</u>	<u>Section</u>	<u>Township</u>	<u>Range</u>	<u>Meridian</u>
SE	36	22N	51E	MDM

in an unknown mining district, Eureka County, Nevada, on this 19th day of May, 2004.

The name and mailing address of the locator is:
 NEWMONT USA LIMITED, d/b/a NEWMONT MINING CORPORATION
 P.O. Box 669, Carlin, Nevada 89822

The claim is approximately 1500 feet long and 600 feet wide, such that 1490 feet are claimed in a
easterly direction and 10 feet in a westerly direction from the point of discovery (monument of location),
 at which the Notice of Location was posted, together with 300 feet on each side of the monument of
 location and center line of the claim. The general course of the lode or vein is from the easterly to the
westerly direction.

The number, location and markings on each corner monument are as follows:

<u>Location</u>	<u>Markings</u>	<u>Description</u>
No. 1: Northeast Corner	NE Corner HAY 424	2" X 2" X 4' wood post
No. 2: Southeast Corner	SE Corner HAY 424	2" X 2" X 4' wood post
No. 3: Southwest Corner	SW Corner HAY 424	2" X 2" X 4' wood post
No. 4: Northwest Corner	NW Corner HAY 424	2" X 2" X 4' wood post

As erected on the ground, each corner monument is marked as described above by a scribed metal tag.
 The work of location consisted of making a claim map as provided in N.R.S. 517.040 which map is
 recorded herewith.

SIGNATURE OF LOCATOR:
 NEWMONT USA LIMITED, d/b/a NEWMONT MINING CORPORATION

By: Randy Largent
 Randy Largent, Agent

RECORDING REQUESTED BY AND RETURN TO:
 NEWMONT MINING CORPORATION
 Attn: Land Department
 P.O. Box 669
 Carlin, NV 89822

BOOK 388 PAGE 170
 OFFICIAL RECORDS
 RECORDED AT THE REQUEST OF
Newmont Mining Corp
 2004 AUG -2 PM 12:00

EUREKA COUNTY, NEVADA
 M.N. REBALENTI, RECORDER
 FILE NO. FEES

190284

20.50

**CERTIFICATE OF LOCATION
 LODE MINING CLAIM**

TO ALL WHOM IT MAY CONCERN:

The Undersigned hereby certifies that he, on behalf of
 NEWMONT USA LIMITED, a Delaware corporation, d/b/a
 NEWMONT MINING CORPORATION, has caused to be located
 the **HAY 425** lode mining claim in the following quarter
 section(s):

<u>Quarter</u>	<u>Section</u>	<u>Township</u>	<u>Range</u>	<u>Meridian</u>
SE	36	22N	51E	MDM

in an unknown mining district, Eureka County, Nevada, on this 19th day of May, 2004.

The name and mailing address of the locator is:

NEWMONT USA LIMITED, d/b/a NEWMONT MINING CORPORATION
 P.O. Box 669, Carlin, Nevada 89822

The claim is approximately 1500 feet long and 600 feet wide, such that 1490 feet are claimed in a easterly direction and 10 feet in a westerly direction from the point of discovery (monument of location), at which the Notice of Location was posted, together with 300 feet on each side of the monument of location and center line of the claim. The general course of the lode or vein is from the easterly to the westerly direction.

The number, location and markings on each corner monument are as follows:


<u>Location</u>	<u>Markings</u>	<u>Description</u>
No. 1: Northeast Corner	NE Corner HAY 425	2" X 2" X 4' wood post
No. 2: Southeast Corner	SE Corner HAY 425	2" X 2" X 4' wood post
No. 3: Southwest Corner	SW Corner HAY 425	2" X 2" X 4' wood post
No. 4: Northwest Corner	NW Corner HAY 425	2" X 2" X 4' wood post

As erected on the ground, each corner monument is marked as described above by a scribed metal tag. The work of location consisted of making a claim map as provided in N.R.S. 517.040 which map is recorded herewith.

SIGNATURE OF LOCATOR:

NEWMONT USA LIMITED, d/b/a NEWMONT MINING CORPORATION

By:


 Randy Largent, Agent

190284

RECORDING REQUESTED BY AND RETURN TO:
 NEWMONT MINING CORPORATION
 Attn: Land Department
 P.O. Box 669
 Carlin, NV 89822

BOOK 388 PAGE 171
 OFFICIAL RECORDS
 RECORDED AT THE REQUEST OF
Newmont Mining Corp
 2004 AUG -2 PM 12: 00

EUREKA COUNTY, NEVADA
 M.H. REBALEATI, RECORDER
 FILE NO. FEES

20.50

190285

CERTIFICATE OF LOCATION LODE MINING CLAIM

TO ALL WHOM IT MAY CONCERN:

The Undersigned hereby certifies that he, on behalf of
 NEWMONT USA LIMITED, a Delaware corporation, d/b/a
 NEWMONT MINING CORPORATION, has caused to be located
 the **HAY 426** lode mining claim in the following quarter
 section(s):

<u>Quarter</u>	<u>Section</u>	<u>Township</u>	<u>Range</u>	<u>Meridian</u>
SE	36	22N	51E	MDM
NE	01	21N	51E	MDM

in an unknown mining district, Eureka County, Nevada, on this 19th day of May, 2004.

The name and mailing address of the locator is:

NEWMONT USA LIMITED, d/b/a NEWMONT MINING CORPORATION
 P.O. Box 669, Carlin, Nevada 89822

The claim is approximately 1500 feet long and 600 feet wide, such that 1490 feet are claimed in a easterly direction and 10 feet in a westerly direction from the point of discovery (monument of location), at which the Notice of Location was posted, together with 300 feet on each side of the monument of location and center line of the claim. The general course of the lode or vein is from the easterly to the westerly direction.

The number, location and markings on each corner monument are as follows:

<u>Location</u>	<u>Markings</u>	<u>Description</u>
No. 1: Northeast Corner	NE Corner HAY 426	2" X 2" X 4' wood post
No. 2: Southeast Corner	SE Corner HAY 426	2" X 2" X 4' wood post
No. 3: Southwest Corner	SW Corner HAY 426	2" X 2" X 4' wood post
No. 4: Northwest Corner	NW Corner HAY 426	2" X 2" X 4' wood post

As erected on the ground, each corner monument is marked as described above by a scribed metal tag. The work of location consisted of making a claim map as provided in N.R.S. 517.040 which map is recorded herewith.

SIGNATURE OF LOCATOR:

NEWMONT USA LIMITED, d/b/a NEWMONT MINING CORPORATION

By: Randy Largent
 Randy Largent, Agent

RECORDING REQUESTED BY AND RETURN TO:
 NEWMONT MINING CORPORATION
 Attn: Land Department
 P.O. Box 669
 Carlin, NV 89822

BOOK 388 PAGE 172
 OFFICIAL RECORDS
 RECORDED AT THE REQUEST OF
Newmont Mining Corp
 2004 AUG -2 PM 12:00

EUREKA COUNTY, NEVADA
 M.H. REBALEATI, RECORDER
 FILE NO. FEES

190286

20.50

**CERTIFICATE OF LOCATION
 LODE MINING CLAIM**

TO ALL WHOM IT MAY CONCERN:

The Undersigned hereby certifies that he, on behalf of
 NEWMONT USA LIMITED, a Delaware corporation, d/b/a
 NEWMONT MINING CORPORATION, has caused to be located
 the HAY 427 lode mining claim in the following quarter
 section(s):

<u>Quarter</u>	<u>Section</u>	<u>Township</u>	<u>Range</u>	<u>Meridian</u>
NE	01	21N	51E	MDM

in an unknown mining district, Eureka County, Nevada, on this 19th day of May, 2004.

The name and mailing address of the locator is:

NEWMONT USA LIMITED, d/b/a NEWMONT MINING CORPORATION
 P.O. Box 669, Carlin, Nevada 89822

The claim is approximately 1500 feet long and 600 feet wide, such that 1490 feet are claimed in a
easterly direction and 10 feet in a westerly direction from the point of discovery (monument of location),
 at which the Notice of Location was posted, together with 300 feet on each side of the monument of
 location and center line of the claim. The general course of the lode or vein is from the easterly to the
westerly direction.


The number, location and markings on each corner monument are as follows:

<u>Location</u>	<u>Markings</u>	<u>Description</u>
No. 1: Northeast Corner	NE Corner <u>HAY 427</u>	2" X 2" X 4' wood post
No. 2: Southeast Corner	SE Corner <u>HAY 427</u>	2" X 2" X 4' wood post
No. 3: Southwest Corner	SW Corner <u>HAY 427</u>	2" X 2" X 4' wood post
No. 4: Northwest Corner	NW Corner <u>HAY 427</u>	2" X 2" X 4' wood post

As erected on the ground, each corner monument is marked as described above by a scribed metal tag.
 The work of location consisted of making a claim map as provided in N.R.S. 517.040 which map is
 recorded herewith.

SIGNATURE OF LOCATOR:

NEWMONT USA LIMITED, d/b/a NEWMONT MINING CORPORATION

By: 
 Randy Largent, Agent

190286

RECORDING REQUESTED BY AND RETURN TO:
 NEWMONT MINING CORPORATION
 Attn: Land Department
 P.O. Box 669
 Carlin, NV 89822

BOOK **388** PAGE **173**
 OFFICIAL RECORDS
 RECORDED AT THE REQUEST OF
Newmont Mining Corp
 2004 AUG -2 PM 12:00

EUREKA COUNTY, NEVADA
 M.N. REBALENTI, RECORDER
 FILE NO. FEES

20.50

**CERTIFICATE OF LOCATION
 LODGE MINING CLAIM**

TO ALL WHOM IT MAY CONCERN:

The Undersigned hereby certifies that he, on behalf of
 NEWMONT USA LIMITED, a Delaware corporation, d/b/a
 NEWMONT MINING CORPORATION, has caused to be located
 the **HAY 428** lode mining claim in the following quarter
 section(s):

<u>Quarter</u>	<u>Section</u>	<u>Township</u>	<u>Range</u>	<u>Meridian</u>
NE	01	21N	51E	MDM

in an unknown mining district, Eureka County, Nevada, on this 19th day of May, 2004.

The name and mailing address of the locator is:

NEWMONT USA LIMITED, d/b/a NEWMONT MINING CORPORATION
 P.O. Box 669, Carlin, Nevada 89822

The claim is approximately 1500 feet long and 600 feet wide, such that 1490 feet are claimed in a easterly direction and 10 feet in a westerly direction from the point of discovery (monument of location), at which the Notice of Location was posted, together with 300 feet on each side of the monument of location and center line of the claim. The general course of the lode or vein is from the easterly to the westerly direction.

The number, location and markings on each corner monument are as follows:

<u>Location</u>	<u>Markings</u>	<u>Description</u>
No. 1: Northeast Corner	NE Corner HAY 428	2" X 2" X 4' wood post
No. 2: Southeast Corner	SE Corner HAY 428	2" X 2" X 4' wood post
No. 3: Southwest Corner	SW Corner HAY 428	2" X 2" X 4' wood post
No. 4: Northwest Corner	NW Corner HAY 428	2" X 2" X 4' wood post

As erected on the ground, each corner monument is marked as described above by a scribed metal tag. The work of location consisted of making a claim map as provided in N.R.S. 517.040 which map is recorded herewith.

SIGNATURE OF LOCATOR:

NEWMONT USA LIMITED, d/b/a NEWMONT MINING CORPORATION

By: Randy Largent
 Randy Largent, Agent

190287

RECORDING REQUESTED BY AND RETURN TO:
 NEWMONT MINING CORPORATION
 Attn: Land Department
 P.O. Box 669
 Carlin, NV 89822

BOOK 388 PAGE 174
 OFFICIAL RECORDS
 RECORDED AT THE REQUEST OF
Newmont Mining Corp
 2004 AUG -2 PM 12:00

EUREKA COUNTY, NEVADA
 M.N. REG. & L. RECORDER
 FILE NO. FEES

190288

20.50

CERTIFICATE OF LOCATION LODE MINING CLAIM

TO ALL WHOM IT MAY CONCERN:

The Undersigned hereby certifies that he, on behalf of
 NEWMONT USA LIMITED, a Delaware corporation, d/b/a
 NEWMONT MINING CORPORATION, has caused to be located
 the **HAY 429** lode mining claim in the following quarter
 section(s):

<u>Quarter</u>	<u>Section</u>	<u>Township</u>	<u>Range</u>	<u>Meridian</u>
NE	01	21N	51E	MDM

in an unknown mining district, Eureka County, Nevada, on this 19th day of May, 2004.

The name and mailing address of the locator is:
 NEWMONT USA LIMITED, d/b/a NEWMONT MINING CORPORATION
 P.O. Box 669, Carlin, Nevada 89822

The claim is approximately 1500 feet long and 600 feet wide, such that 1490 feet are claimed in a easterly direction and 10 feet in a westerly direction from the point of discovery (monument of location), at which the Notice of Location was posted, together with 300 feet on each side of the monument of location and center line of the claim. The general course of the lode or vein is from the easterly to the westerly direction.

The number, location and markings on each corner monument are as follows:

<u>Location</u>	<u>Markings</u>	<u>Description</u>
No. 1: Northeast Corner	NE Corner HAY 429	2" X 2" X 4' wood post
No. 2: Southeast Corner	SE Corner HAY 429	2" X 2" X 4' wood post
No. 3: Southwest Corner	SW Corner HAY 429	2" X 2" X 4' wood post
No. 4: Northwest Corner	NW Corner HAY 429	2" X 2" X 4' wood post

As erected on the ground, each corner monument is marked as described above by a scribed metal tag. The work of location consisted of making a claim map as provided in N.R.S. 517.040 which map is recorded herewith.

SIGNATURE OF LOCATOR:
 NEWMONT USA LIMITED, d/b/a NEWMONT MINING CORPORATION

By: Randy Largent
 Randy Largent, Agent

RECORDING REQUESTED BY AND RETURN TO:
 NEWMONT MINING CORPORATION
 Attn: Land Department
 P.O. Box 669
 Carlin, NV 89822

BOOK 388 PAGE 175
 OFFICIAL RECORDS
 RECORDED AT THE REQUEST OF
Newmont Mining Corp
 2004 AUG -2 PM 12:00

EUREKA COUNTY, NEVADA
 M.N. REG. & L. RECORDER
 FILE NO. FEES

20.50

**CERTIFICATE OF LOCATION
 LODE MINING CLAIM**

TO ALL WHOM IT MAY CONCERN:

The Undersigned hereby certifies that he, on behalf of
 NEWMONT USA LIMITED, a Delaware corporation, d/b/a
 NEWMONT MINING CORPORATION, has caused to be located
 the **HAY 430** lode mining claim in the following quarter
 section(s):

<u>Quarter</u>	<u>Section</u>	<u>Township</u>	<u>Range</u>	<u>Meridian</u>
NE	01	21N	51E	MDM

in an unknown mining district, Eureka County, Nevada, on this 19th day of May, 2004.

The name and mailing address of the locator is:

NEWMONT USA LIMITED, d/b/a NEWMONT MINING CORPORATION
 P.O. Box 669, Carlin, Nevada 89822

The claim is approximately 1500 feet long and 600 feet wide, such that 1490 feet are claimed in a easterly direction and 10 feet in a westerly direction from the point of discovery (monument of location), at which the Notice of Location was posted, together with 300 feet on each side of the monument of location and center line of the claim. The general course of the lode or vein is from the easterly to the westerly direction.

The number, location and markings on each corner monument are as follows:

<u>Location</u>	<u>Markings</u>	<u>Description</u>
No. 1: Northeast Corner	NE Corner HAY 430	2" X 2" X 4' wood post
No. 2: Southeast Corner	SE Corner HAY 430	2" X 2" X 4' wood post
No. 3: Southwest Corner	SW Corner HAY 430	2" X 2" X 4' wood post
No. 4: Northwest Corner	NW Corner HAY 430	2" X 2" X 4' wood post

As erected on the ground, each corner monument is marked as described above by a scribed metal tag. The work of location consisted of making a claim map as provided in N.R.S. 517.040 which map is recorded herewith.

SIGNATURE OF LOCATOR:

NEWMONT USA LIMITED, d/b/a NEWMONT MINING CORPORATION

By: 
 Randy Largent, Agent

190289

BOOK 388 PAGE 175

RECORDING REQUESTED BY AND RETURN TO:
 NEWMONT MINING CORPORATION
 Attn: Land Department
 P.O. Box 669
 Carlin, NV 89822

BOOK 388 PAGE 176
 OFFICIAL RECORDS
 RECORDED AT THE REQUEST OF
Newmont Mining Corp
 2004 AUG -2 PM 12:00

EUREKA CO. NV. NEVADA
 M.H. REDA LEATH, RECORDER
 FILE NO. 20.50
 FEES

**CERTIFICATE OF LOCATION
 LODE MINING CLAIM**

TO ALL WHOM IT MAY CONCERN:

The Undersigned hereby certifies that he, on behalf of
 NEWMONT USA LIMITED, a Delaware corporation, d/b/a
 NEWMONT MINING CORPORATION, has caused to be located
 the **HAY 431** lode mining claim in the following quarter
 section(s):

<u>Quarter</u>	<u>Section</u>	<u>Township</u>	<u>Range</u>	<u>Meridian</u>
NE	01	21N	51E	MDM
SE	01	21N	51E	MDM

in an unknown mining district, Eureka County, Nevada, on this 19th day of May, 2004.

The name and mailing address of the locator is:
 NEWMONT USA LIMITED, d/b/a NEWMONT MINING CORPORATION
 P.O. Box 669, Carlin, Nevada 89822

The claim is approximately 1500 feet long and 600 feet wide, such that 1490 feet are claimed in a easterly direction and 10 feet in a westerly direction from the point of discovery (monument of location), at which the Notice of Location was posted, together with 300 feet on each side of the monument of location and center line of the claim. The general course of the lode or vein is from the easterly to the westerly direction.

The number, location and markings on each corner monument are as follows:

<u>Location</u>	<u>Markings</u>	<u>Description</u>
No. 1: Northeast Corner	NE Corner HAY 431	2" X 2" X 4' wood post
No. 2: Southeast Corner	SE Corner HAY 431	2" X 2" X 4' wood post
No. 3: Southwest Corner	SW Corner HAY 431	2" X 2" X 4' wood post
No. 4: Northwest Corner	NW Corner HAY 431	2" X 2" X 4' wood post

As erected on the ground, each corner monument is marked as described above by a scribed metal tag. The work of location consisted of making a claim map as provided in N.R.S. 517.040 which map is recorded herewith.

SIGNATURE OF LOCATOR:
 NEWMONT USA LIMITED, d/b/a NEWMONT MINING CORPORATION

By: Randy Largent
 Randy Largent, Agent

190290

190290

RECORDING REQUESTED BY AND RETURN TO:
 NEWMONT MINING CORPORATION
 Attn: Land Department
 P.O. Box 669
 Carlin, NV 89822

BOOK 388 PAGE 177
 OFFICIAL RECORDS
 RECORDED AT THE REQUEST OF
Newmont Mining Corp
 2004 AUG -2 PM 12:00

EUREKA COUNTY, NEVADA
 M.H. REDALEATI, RECORDER
 FILE NO. FEES

190291

20.50

**CERTIFICATE OF LOCATION
 LODE MINING CLAIM**

TO ALL WHOM IT MAY CONCERN:

The Undersigned hereby certifies that he, on behalf of
 NEWMONT USA LIMITED, a Delaware corporation, d/b/a
 NEWMONT MINING CORPORATION, has caused to be located
 the HAY 432 lode mining claim in the following quarter
 section(s):

<u>Quarter</u>	<u>Section</u>	<u>Township</u>	<u>Range</u>	<u>Meridian</u>
SE	01	21N	51E	MDM

in an unknown mining district, Eureka County, Nevada, on this 19th day of May, 2004.

The name and mailing address of the locator is:
 NEWMONT USA LIMITED, d/b/a NEWMONT MINING CORPORATION
 P.O. Box 669, Carlin, Nevada 89822

The claim is approximately 1500 feet long and 600 feet wide, such that 1490 feet are claimed in a
easterly direction and 10 feet in a westerly direction from the point of discovery (monument of location),
 at which the Notice of Location was posted, together with 300 feet on each side of the monument of
 location and center line of the claim. The general course of the lode or vein is from the easterly to the
westerly direction.

The number, location and markings on each corner monument are as follows:

<u>Location</u>	<u>Markings</u>	<u>Description</u>
No. 1: Northeast Corner	NE Corner <u>HAY 432</u>	2" X 2" X 4' wood post
No. 2: Southeast Corner	SE Corner <u>HAY 432</u>	2" X 2" X 4' wood post
No. 3: Southwest Corner	SW Corner <u>HAY 432</u>	2" X 2" X 4' wood post
No. 4: Northwest Corner	NW Corner <u>HAY 432</u>	2" X 2" X 4' wood post

As erected on the ground, each corner monument is marked as described above by a scribed metal tag.
 The work of location consisted of making a claim map as provided in N.R.S. 517.040 which map is
 recorded herewith.

SIGNATURE OF LOCATOR:
 NEWMONT USA LIMITED, d/b/a NEWMONT MINING CORPORATION

By: 
 Randy Largent, Agent

190291

BOOK 388 PAGE 177

RECORDING REQUESTED BY AND RETURN TO:
NEWMONT MINING CORPORATION
Attn: Land Department
P.O. Box 669
Carlin, NV 89822

CERTIFICATE OF LOCATION
LODE MINING CLAIM

TO ALL WHOM IT MAY CONCERN:

The Undersigned hereby certifies that he, on behalf of
NEWMONT USA LIMITED, a Delaware corporation, d/b/a
NEWMONT MINING CORPORATION, has caused to be located
the HAY 433 lode mining claim in the following quarter
section(s):

<u>Quarter</u>	<u>Section</u>	<u>Township</u>	<u>Range</u>	<u>Meridian</u>
SE	01	21N	51E	MDM

in an unknown mining district, Eureka County, Nevada, on this 19th day of May, 2004.

The name and mailing address of the locator is:

NEWMONT USA LIMITED, d/b/a NEWMONT MINING CORPORATION
P.O. Box 669, Carlin, Nevada 89822

The claim is approximately 1500 feet long and 600 feet wide, such that 1490 feet are claimed in a easterly direction and 10 feet in a westerly direction from the point of discovery (monument of location), at which the Notice of Location was posted, together with 300 feet on each side of the monument of location and center line of the claim. The general course of the lode or vein is from the easterly to the westerly direction.

The number, location and markings on each corner monument are as follows:

<u>Location</u>	<u>Markings</u>	<u>Description</u>
No. 1: Northeast Corner	NE Corner <u>HAY 433</u>	2" X 2" X 4' wood post
No. 2: Southeast Corner	SE Corner <u>HAY 433</u>	2" X 2" X 4' wood post
No. 3: Southwest Corner	SW Corner <u>HAY 433</u>	2" X 2" X 4' wood post
No. 4: Northwest Corner	NW Corner <u>HAY 433</u>	2" X 2" X 4' wood post

As erected on the ground, each corner monument is marked as described above by a scribed metal tag. The work of location consisted of making a claim map as provided in N.R.S. 517.040 which map is recorded herewith.

SIGNATURE OF LOCATOR:

NEWMONT USA LIMITED, d/b/a NEWMONT MINING CORPORATION

By:

Randy Largent, Agent

FOR COUNTY USE ONLY

BOOK 388 PAGE 178
OFFICIAL RECORDS
RECORDED AT THE REQUEST OF
Newmont Mining Corp
2004 AUG -2 PM 12:00

EUREKA COUNTY, NEVADA
M.N. REBALEATI, RECORDER
FILE NO. FEES

190292

20.50

RECORDING REQUESTED BY AND RETURN TO:
 NEWMONT MINING CORPORATION
 Attn: Land Department
 P.O. Box 669
 Carlin, NV 89822

BOOK 388 PAGE 179
 OFFICIAL RECORDS
 RECORDED AT THE REQUEST OF
Newmont Mining Corp
 2004 AUG -2 PM 12:00

EUREKA COUNTY, NEVADA
 H.N. REBALENTI, RECORDER
 FILE NO. FEES

20.50

190293

**CERTIFICATE OF LOCATION
 LODE MINING CLAIM**

TO ALL WHOM IT MAY CONCERN:

The Undersigned hereby certifies that he, on behalf of
 NEWMONT USA LIMITED, a Delaware corporation, d/b/a
 NEWMONT MINING CORPORATION, has caused to be located
 the **HAY 434** lode mining claim in the following quarter
 section(s):

<u>Quarter</u>	<u>Section</u>	<u>Township</u>	<u>Range</u>	<u>Meridian</u>
SE	01	21N	51E	MDM

in an unknown mining district, Eureka County, Nevada, on this 19th day of May, 2004.

The name and mailing address of the locator is:

NEWMONT USA LIMITED, d/b/a NEWMONT MINING CORPORATION
 P.O. Box 669, Carlin, Nevada 89822

The claim is approximately 1500 feet long and 600 feet wide, such that 1490 feet are claimed in a easterly direction and 10 feet in a westerly direction from the point of discovery (monument of location), at which the Notice of Location was posted, together with 300 feet on each side of the monument of location and center line of the claim. The general course of the lode or vein is from the easterly to the westerly direction.

The number, location and markings on each corner monument are as follows:

<u>Location</u>	<u>Markings</u>	<u>Description</u>
No. 1: Northeast Corner	NE Corner HAY 434	2" X 2" X 4' wood post
No. 2: Southeast Corner	SE Corner HAY 434	2" X 2" X 4' wood post
No. 3: Southwest Corner	SW Corner HAY 434	2" X 2" X 4' wood post
No. 4: Northwest Corner	NW Corner HAY 434	2" X 2" X 4' wood post

As erected on the ground, each corner monument is marked as described above by a scribed metal tag. The work of location consisted of making a claim map as provided in N.R.S. 517.040 which map is recorded herewith.

SIGNATURE OF LOCATOR:

NEWMONT USA LIMITED, d/b/a NEWMONT MINING CORPORATION

By:


 Randy Largent, Agent

RECORDING REQUESTED BY AND RETURN TO:
 NEWMONT MINING CORPORATION
 Attn: Land Department
 P.O. Box 669
 Carlin, NV 89822

BOOK 388 PAGE 180
 OFFICIAL RECORDS
 RECORDED AT THE REQUEST OF
Newmont Mining Corp
 2004 AUG -2 PM 12:00
 EUREKA COUNTY, NEVADA
 M.N. REBAL. RECORDER
 FILE NO. FEES 20.50
190294

CERTIFICATE OF LOCATION LODE MINING CLAIM

TO ALL WHOM IT MAY CONCERN:

The Undersigned hereby certifies that he, on behalf of
 NEWMONT USA LIMITED, a Delaware corporation, d/b/a
 NEWMONT MINING CORPORATION, has caused to be located
 the **HAY 435** lode mining claim in the following quarter
 section(s):

<u>Quarter</u>	<u>Section</u>	<u>Township</u>	<u>Range</u>	<u>Meridian</u>
SE	01	21N	51E	MDM
NE	12	21N	51E	MDM

in an unknown mining district, Eureka County, Nevada, on this 19th day of May, 2004.

The name and mailing address of the locator is:
 NEWMONT USA LIMITED, d/b/a NEWMONT MINING CORPORATION
 P.O. Box 669, Carlin, Nevada 89822

The claim is approximately 1500 feet long and 600 feet wide, such that 1490 feet are claimed in a easterly direction and 10 feet in a westerly direction from the point of discovery (monument of location), at which the Notice of Location was posted, together with 300 feet on each side of the monument of location and center line of the claim. The general course of the lode or vein is from the easterly to the westerly direction.

The number, location and markings on each corner monument are as follows:

<u>Location</u>	<u>Markings</u>	<u>Description</u>
No. 1: Northeast Corner	NE Corner HAY 435	2" X 2" X 4' wood post
No. 2: Southeast Corner	SE Corner HAY 435	2" X 2" X 4' wood post
No. 3: Southwest Corner	SW Corner HAY 435	2" X 2" X 4' wood post
No. 4: Northwest Corner	NW Corner HAY 435	2" X 2" X 4' wood post

As erected on the ground, each corner monument is marked as described above by a scribed metal tag. The work of location consisted of making a claim map as provided in N.R.S. 517.040 which map is recorded herewith.

SIGNATURE OF LOCATOR:
 NEWMONT USA LIMITED, d/b/a NEWMONT MINING CORPORATION

By: Randy Largent
 Randy Largent, Agent

RECORDING REQUESTED BY AND RETURN TO:
 NEWMONT MINING CORPORATION
 Attn: Land Department
 P.O. Box 669
 Carlin, NV 89822

BOOK 388 PAGE 181
 OFFICIAL RECORDS
 RECORDED AT THE REQUEST OF
Newmont Mining Corp
 2004 AUG -2 PM 12:00
 EUREKA COUNTY, NEVADA
 H.N. REBALEATI, RECORDER
 FILE NO. FEES 20.50
190295

CERTIFICATE OF LOCATION
 LODE MINING CLAIM

TO ALL WHOM IT MAY CONCERN:

The Undersigned hereby certifies that he, on behalf of
 NEWMONT USA LIMITED, a Delaware corporation, d/b/a
 NEWMONT MINING CORPORATION, has caused to be located
 the HAY 436 lode mining claim in the following quarter
 section(s):

<u>Quarter</u>	<u>Section</u>	<u>Township</u>	<u>Range</u>	<u>Meridian</u>
NE	12	21N	51E	MDM

in an unknown mining district, Eureka County, Nevada, on this 17th day of May, 2004.

The name and mailing address of the locator is:
 NEWMONT USA LIMITED, d/b/a NEWMONT MINING CORPORATION
 P.O. Box 669, Carlin, Nevada 89822

The claim is approximately 1500 feet long and 600 feet wide, such that 1490 feet are claimed in a easterly direction and 10 feet in a westerly direction from the point of discovery (monument of location), at which the Notice of Location was posted, together with 300 feet on each side of the monument of location and center line of the claim. The general course of the lode or vein is from the easterly to the westerly direction.

The number, location and markings on each corner monument are as follows:

<u>Location</u>	<u>Markings</u>	<u>Description</u>
No. 1: Northeast Corner	NE Corner <u>HAY 436</u>	2" X 2" X 4' wood post
No. 2: Southeast Corner	SE Corner <u>HAY 436</u>	2" X 2" X 4' wood post
No. 3: Southwest Corner	SW Corner <u>HAY 436</u>	2" X 2" X 4' wood post
No. 4: Northwest Corner	NW Corner <u>HAY 436</u>	2" X 2" X 4' wood post

As erected on the ground, each corner monument is marked as described above by a scribed metal tag. The work of location consisted of making a claim map as provided in N.R.S. 517.040 which map is recorded herewith.

SIGNATURE OF LOCATOR:
 NEWMONT USA LIMITED, d/b/a NEWMONT MINING CORPORATION

By: Randy Largent
 Randy Largent, Agent

190295

RECORDING REQUESTED BY AND RETURN TO:
 NEWMONT MINING CORPORATION
 Attn: Land Department
 P.O. Box 669
 Carlin, NV 89822

BOOK 388 PAGE 182
 OFFICIAL RECORDS
 RECORDED AT THE REQUEST OF
Newmont Mining Corp
 2004 AUG -2 PM 12:01

EUREKA COUNTY, NEVADA
 M.N. REDEVELOPMENT RECORDER
 FILE NO. FEES

190296

20.50

**CERTIFICATE OF LOCATION
 LODGE MINING CLAIM**

TO ALL WHOM IT MAY CONCERN:

The Undersigned hereby certifies that he, on behalf of
 NEWMONT USA LIMITED, a Delaware corporation, d/b/a
 NEWMONT MINING CORPORATION, has caused to be located
 the HAY 437 lode mining claim in the following quarter
 section(s):

<u>Quarter</u>	<u>Section</u>	<u>Township</u>	<u>Range</u>	<u>Meridian</u>
NE	12	21N	51E	MDM

in an unknown mining district, Eureka County, Nevada, on this 17th day of May, 2004.

The name and mailing address of the locator is:

NEWMONT USA LIMITED, d/b/a NEWMONT MINING CORPORATION
 P.O. Box 669, Carlin, Nevada 89822

The claim is approximately 1500 feet long and 600 feet wide, such that 1490 feet are claimed in a
easterly direction and 10 feet in a westerly direction from the point of discovery (monument of location),
 at which the Notice of Location was posted, together with 300 feet on each side of the monument of
 location and center line of the claim. The general course of the lode or vein is from the easterly to the
westerly direction.

The number, location and markings on each corner monument are as follows:

<u>Location</u>	<u>Markings</u>	<u>Description</u>
No. 1: Northeast Corner	NE Corner <u>HAY 437</u>	2" X 2" X 4' wood post
No. 2: Southeast Corner	SE Corner <u>HAY 437</u>	2" X 2" X 4' wood post
No. 3: Southwest Corner	SW Corner <u>HAY 437</u>	2" X 2" X 4' wood post
No. 4: Northwest Corner	NW Corner <u>HAY 437</u>	2" X 2" X 4' wood post

As erected on the ground, each corner monument is marked as described above by a scribed metal tag.
 The work of location consisted of making a claim map as provided in N.R.S. 517.040 which map is
 recorded herewith.

SIGNATURE OF LOCATOR:

NEWMONT USA LIMITED, d/b/a NEWMONT MINING CORPORATION

By: Randy Largent
 Randy Largent, Agent

190296

RECORDING REQUESTED BY AND RETURN TO:
 NEWMONT MINING CORPORATION
 Attn: Land Department
 P.O. Box 669
 Carlin, NV 89822

BOOK 388 PAGE 183
 OFFICIAL RECORDS
 RECORDED AT THE REQUEST OF
Newmont Mining Corp
 2004 AUG -2 PM 12:01

EUREKA COUNTY, NEVADA
 H.N. REBALENTI, RECORDER
 FILE NO. FEES

20.50

190297

CERTIFICATE OF LOCATION LODE MINING CLAIM

TO ALL WHOM IT MAY CONCERN:

The Undersigned hereby certifies that he, on behalf of
 NEWMONT USA LIMITED, a Delaware corporation, d/b/a
 NEWMONT MINING CORPORATION, has caused to be located
 the **HAY 438** lode mining claim in the following quarter
 section(s):

Quarter	Section	Township	Range	Meridian
NE	12	21N	51E	MDM

in an unknown mining district, Eureka County, Nevada, on this 17th day of May, 2004.

The name and mailing address of the locator is:

NEWMONT USA LIMITED, d/b/a NEWMONT MINING CORPORATION
 P.O. Box 669, Carlin, Nevada 89822

The claim is approximately 1500 feet long and 600 feet wide, such that 1490 feet are claimed in a easterly direction and 10 feet in a westerly direction from the point of discovery (monument of location), at which the Notice of Location was posted, together with 300 feet on each side of the monument of location and center line of the claim. The general course of the lode or vein is from the easterly to the westerly direction.

The number, location and markings on each corner monument are as follows:

Location	Markings	Description
No. 1: Northeast Corner	NE Corner HAY 438	2" X 2" X 4' wood post
No. 2: Southeast Corner	SE Corner HAY 438	2" X 2" X 4' wood post
No. 3: Southwest Corner	SW Corner HAY 438	2" X 2" X 4' wood post
No. 4: Northwest Corner	NW Corner HAY 438	2" X 2" X 4' wood post

As erected on the ground, each corner monument is marked as described above by a scribed metal tag. The work of location consisted of making a claim map as provided in N.R.S. 517.040 which map is recorded herewith.

SIGNATURE OF LOCATOR:

NEWMONT USA LIMITED, d/b/a NEWMONT MINING CORPORATION

By: 
 Randy Largent, Agent

RECORDING REQUESTED BY AND RETURN TO:
 NEWMONT MINING CORPORATION
 Attn: Land Department
 P.O. Box 669
 Carlin, NV 89822

BOOK 388 PAGE 184
 OFFICIAL RECORDS
 RECORDED AT THE REQUEST OF
Newmont Mining Corp
 2004 AUG -2 PM 12: 01

EUREKA COUNTY, NEVADA
 H.N. REBALEATI, RECORDER
 FILE NO. FEES

20.50

**CERTIFICATE OF LOCATION
 LODGE MINING CLAIM**

TO ALL WHOM IT MAY CONCERN:

The Undersigned hereby certifies that he, on behalf of
 NEWMONT USA LIMITED, a Delaware corporation, d/b/a
 NEWMONT MINING CORPORATION, has caused to be located
 the **HAY 439** lode mining claim in the following quarter
 section(s):

<u>Quarter</u>	<u>Section</u>	<u>Township</u>	<u>Range</u>	<u>Meridian</u>
NE	12	21N	51E	MDM

in an unknown mining district, Eureka County, Nevada, on this 17th day of May, 2004.

The name and mailing address of the locator is:

NEWMONT USA LIMITED, d/b/a NEWMONT MINING CORPORATION
 P.O. Box 669, Carlin, Nevada 89822

The claim is approximately 1500 feet long and 600 feet wide, such that 1490 feet are claimed in a easterly direction and 10 feet in a westerly direction from the point of discovery (monument of location), at which the Notice of Location was posted, together with 300 feet on each side of the monument of location and center line of the claim. The general course of the lode or vein is from the easterly to the westerly direction.

The number, location and markings on each corner monument are as follows:

<u>Location</u>	<u>Markings</u>	<u>Description</u>
No. 1: Northeast Corner	NE Corner HAY 439	2" X 2" X 4' wood post
No. 2: Southeast Corner	SE Corner HAY 439	2" X 2" X 4' wood post
No. 3: Southwest Corner	SW Corner HAY 439	2" X 2" X 4' wood post
No. 4: Northwest Corner	NW Corner HAY 439	2" X 2" X 4' wood post

As erected on the ground, each corner monument is marked as described above by a scribed metal tag. The work of location consisted of making a claim map as provided in N.R.S. 517.040 which map is recorded herewith.

SIGNATURE OF LOCATOR:
 NEWMONT USA LIMITED, d/b/a NEWMONT MINING CORPORATION

By: Randy Largent
 Randy Largent, Agent

190298

RECORDING REQUESTED BY AND RETURN TO:
 NEWMONT MINING CORPORATION
 Attn: Land Department
 P.O. Box 669
 Carlin, NV 89822

BOOK 388 PAGE 185
 OFFICIAL RECORDS
 RECORDED AT THE REQUEST OF
Newmont Mining Corp
 2004 AUG -2 PM 12: 01
 EUREKA COUNTY, NEVADA
 M.N. REBALANCE RECORDER
 FILE NO. FEES 20.50
190299

**CERTIFICATE OF LOCATION
 LODE MINING CLAIM**

TO ALL WHOM IT MAY CONCERN:

The Undersigned hereby certifies that he, on behalf of
 NEWMONT USA LIMITED, a Delaware corporation, d/b/a
 NEWMONT MINING CORPORATION, has caused to be located
 the **HAY 440** lode mining claim in the following quarter
 section(s):

<u>Quarter</u>	<u>Section</u>	<u>Township</u>	<u>Range</u>	<u>Meridian</u>
NE	12	21N	51E	MDM
SE	12	21N	51E	MDM

in an unknown mining district, Eureka County, Nevada, on this 17th day of May, 2004.

The name and mailing address of the locator is:
 NEWMONT USA LIMITED, d/b/a NEWMONT MINING CORPORATION
 P.O. Box 669, Carlin, Nevada 89822

The claim is approximately 1500 feet long and 600 feet wide, such that 1490 feet are claimed in a easterly direction and 10 feet in a westerly direction from the point of discovery (monument of location), at which the Notice of Location was posted, together with 300 feet on each side of the monument of location and center line of the claim. The general course of the lode or vein is from the easterly to the westerly direction.

The number, location and markings on each corner monument are as follows:

<u>Location</u>	<u>Markings</u>	<u>Description</u>
No. 1: Northeast Corner	NE Corner HAY 440	2" X 2" X 4' wood post
No. 2: Southeast Corner	SE Corner HAY 440	2" X 2" X 4' wood post
No. 3: Southwest Corner	SW Corner HAY 440	2" X 2" X 4' wood post
No. 4: Northwest Corner	NW Corner HAY 440	2" X 2" X 4' wood post

As erected on the ground, each corner monument is marked as described above by a scribed metal tag. The work of location consisted of making a claim map as provided in N.R.S. 517.040 which map is recorded herewith.

SIGNATURE OF LOCATOR:
 NEWMONT USA LIMITED, d/b/a NEWMONT MINING CORPORATION

By: Randy Largent
 Randy Largent, Agent

RECORDING REQUESTED BY AND RETURN TO:
 NEWMONT MINING CORPORATION
 Attn: Land Department
 P.O. Box 669
 Carlin, NV 89822

CERTIFICATE OF LOCATION
 LODE MINING CLAIM

TO ALL WHOM IT MAY CONCERN:

The Undersigned hereby certifies that he, on behalf of
 NEWMONT USA LIMITED, a Delaware corporation, d/b/a
 NEWMONT MINING CORPORATION, has caused to be located
 the **HAY 441** lode mining claim in the following quarter
 section(s):

Quarter	Section	Township	Range	Meridian
SE	12	21N	51E	MDM

in an unknown mining district, Eureka County, Nevada, on this 17th day of May, 2004.

The name and mailing address of the locator is:

NEWMONT USA LIMITED, d/b/a NEWMONT MINING CORPORATION
 P.O. Box 669, Carlin, Nevada 89822

The claim is approximately 1500 feet long and 600 feet wide, such that 1490 feet are claimed in a easterly direction and 10 feet in a westerly direction from the point of discovery (monument of location), at which the Notice of Location was posted, together with 300 feet on each side of the monument of location and center line of the claim. The general course of the lode or vein is from the easterly to the westerly direction.

The number, location and markings on each corner monument are as follows:

Location	Markings	Description
No. 1: Northeast Corner	NE Corner HAY 441	2" X 2" X 4' wood post
No. 2: Southeast Corner	SE Corner HAY 441	2" X 2" X 4' wood post
No. 3: Southwest Corner	SW Corner HAY 441	2" X 2" X 4' wood post
No. 4: Northwest Corner	NW Corner HAY 441	2" X 2" X 4' wood post

As erected on the ground, each corner monument is marked as described above by a scribed metal tag. The work of location consisted of making a claim map as provided in N.R.S. 517.040 which map is recorded herewith.

SIGNATURE OF LOCATOR:

NEWMONT USA LIMITED, d/b/a NEWMONT MINING CORPORATION

By: Randy Largent
 Randy Largent, Agent

BOOK 388 PAGE 186
 OFFICIAL RECORDS
 RECORDED AT THE REQUEST OF
Newmont Mining Corp
 2004 AUG -2 PM 12: 01

EUREKA COUNTY, NEVADA
 M.M. REBALENTI, RECORDER
 FILE NO. FEES

20.50

190300

RECORDING REQUESTED BY AND RETURN TO:
 NEWMONT MINING CORPORATION
 Attn: Land Department
 P.O. Box 669
 Carlin, NV 89822

BOOK 388 PAGE 187
 OFFICIAL RECORDS
 RECORDED AT THE REQUEST OF
Newmont Mining Corp
 2004 AUG -2 PM 12: 01

EUREKA COUNTY, NEVADA
 M.M. REDEVELOPMENT RECORDER
 FILE NO. FEES

190301

20-50

**CERTIFICATE OF LOCATION
 LODE MINING CLAIM**

TO ALL WHOM IT MAY CONCERN:

The Undersigned hereby certifies that he, on behalf of
 NEWMONT USA LIMITED, a Delaware corporation, d/b/a
 NEWMONT MINING CORPORATION, has caused to be located
 the **HAY 442** lode mining claim in the following quarter
 section(s):

<u>Quarter</u>	<u>Section</u>	<u>Township</u>	<u>Range</u>	<u>Meridian</u>
SE	12	21N	51E	MDM

in an unknown mining district, Eureka County, Nevada, on this 17th day of May, 2004.

The name and mailing address of the locator is:
 NEWMONT USA LIMITED, d/b/a NEWMONT MINING CORPORATION
 P.O. Box 669, Carlin, Nevada 89822

The claim is approximately 1500 feet long and 600 feet wide, such that 1490 feet are claimed in a easterly direction and 10 feet in a westerly direction from the point of discovery (monument of location), at which the Notice of Location was posted, together with 300 feet on each side of the monument of location and center line of the claim. The general course of the lode or vein is from the easterly to the westerly direction.

The number, location and markings on each corner monument are as follows:

<u>Location</u>	<u>Markings</u>	<u>Description</u>
No. 1: Northeast Corner	NE Corner HAY 442	2" X 2" X 4' wood post
No. 2: Southeast Corner	SE Corner HAY 442	2" X 2" X 4' wood post
No. 3: Southwest Corner	SW Corner HAY 442	2" X 2" X 4' wood post
No. 4: Northwest Corner	NW Corner HAY 442	2" X 2" X 4' wood post

As erected on the ground, each corner monument is marked as described above by a scribed metal tag. The work of location consisted of making a claim map as provided in N.R.S. 517.040 which map is recorded herewith.

SIGNATURE OF LOCATOR:
 NEWMONT USA LIMITED, d/b/a NEWMONT MINING CORPORATION

By: 
 Randy Largent, Agent

RECORDING REQUESTED BY AND RETURN TO:
 NEWMONT MINING CORPORATION
 Attn: Land Department
 P.O. Box 669
 Carlin, NV 89822

BOOK 388 PAGE 188
 OFFICIAL RECORDS
 RECORDED AT THE REQUEST OF
Newmont Mining Corp
 2004 AUG -2 PM 12: 01

EUREKA COUNTY, NEVADA
 M.N. REBALANCE RECORDER
 FILE NO. FEES 20.50

190302

**CERTIFICATE OF LOCATION
 LODE MINING CLAIM**

TO ALL WHOM IT MAY CONCERN:

The Undersigned hereby certifies that he, on behalf of
 NEWMONT USA LIMITED, a Delaware corporation, d/b/a
 NEWMONT MINING CORPORATION, has caused to be located
 the HAY 443 lode mining claim in the following quarter
 section(s):

<u>Quarter</u>	<u>Section</u>	<u>Township</u>	<u>Range</u>	<u>Meridian</u>
SE	12	21N	51E	MDM

in an unknown mining district, Eureka County, Nevada, on this 17th day of May, 2004.

The name and mailing address of the locator is:

NEWMONT USA LIMITED, d/b/a NEWMONT MINING CORPORATION
 P.O. Box 669, Carlin, Nevada 89822

The claim is approximately 1500 feet long and 600 feet wide, such that 1490 feet are claimed in a easterly direction and 10 feet in a westerly direction from the point of discovery (monument of location), at which the Notice of Location was posted, together with 300 feet on each side of the monument of location and center line of the claim. The general course of the lode or vein is from the easterly to the westerly direction.

The number, location and markings on each corner monument are as follows:

<u>Location</u>	<u>Markings</u>	<u>Description</u>
No. 1: Northeast Corner	NE Corner <u>HAY 443</u>	2" X 2" X 4' wood post
No. 2: Southeast Corner	SE Corner <u>HAY 443</u>	2" X 2" X 4' wood post
No. 3: Southwest Corner	SW Corner <u>HAY 443</u>	2" X 2" X 4' wood post
No. 4: Northwest Corner	NW Corner <u>HAY 443</u>	2" X 2" X 4' wood post

As erected on the ground, each corner monument is marked as described above by a scribed metal tag. The work of location consisted of making a claim map as provided in N.R.S. 517.040 which map is recorded herewith.

SIGNATURE OF LOCATOR:

NEWMONT USA LIMITED, d/b/a NEWMONT MINING CORPORATION

By: 
 Randy Largent, Agent

RECORDING REQUESTED BY AND RETURN TO:
 NEWMONT MINING CORPORATION
 Attn: Land Department
 P.O. Box 669
 Carlin, NV 89822

BOOK 388 PAGE 189
 OFFICIAL RECORDS
 RECORDED AT THE REQUEST OF
Newmont Mining Corp
 2004 AUG -2 PM 12:01

EUREKA COUNTY, NEVADA
 M.N. REDALENT, RECORDER
 FILE NO. 20.50

**CERTIFICATE OF LOCATION
 LODE MINING CLAIM**

TO ALL WHOM IT MAY CONCERN:

The Undersigned hereby certifies that he, on behalf of
 NEWMONT USA LIMITED, a Delaware corporation, d/b/a
 NEWMONT MINING CORPORATION, has caused to be located
 the **HAY 444** lode mining claim in the following quarter
 section(s):

<u>Quarter</u>	<u>Section</u>	<u>Township</u>	<u>Range</u>	<u>Meridian</u>
SE	12	21N	51E	MDM
NE	13	21N	51E	MDM

in an unknown mining district, Eureka County, Nevada, on this 17th day of May, 2004.

The name and mailing address of the locator is:

NEWMONT USA LIMITED, d/b/a NEWMONT MINING CORPORATION
 P.O. Box 669, Carlin, Nevada 89822

The claim is approximately 1500 feet long and 600 feet wide, such that 1490 feet are claimed in a easterly direction and 10 feet in a westerly direction from the point of discovery (monument of location), at which the Notice of Location was posted, together with 300 feet on each side of the monument of location and center line of the claim. The general course of the lode or vein is from the easterly to the westerly direction.


The number, location and markings on each corner monument are as follows:

<u>Location</u>	<u>Markings</u>	<u>Description</u>
No. 1: Northeast Corner	NE Corner HAY 444	2" X 2" X 4' wood post
No. 2: Southeast Corner	SE Corner HAY 444	2" X 2" X 4' wood post
No. 3: Southwest Corner	SW Corner HAY 444	2" X 2" X 4' wood post
No. 4: Northwest Corner	NW Corner HAY 444	2" X 2" X 4' wood post

As erected on the ground, each corner monument is marked as described above by a scribed metal tag. The work of location consisted of making a claim map as provided in N.R.S. 517.040 which map is recorded herewith.

SIGNATURE OF LOCATOR:

NEWMONT USA LIMITED, d/b/a NEWMONT MINING CORPORATION

By: 
 Randy Largent, Agent

190303

RECORDING REQUESTED BY AND RETURN TO:
 NEWMONT MINING CORPORATION
 Attn: Land Department
 P.O. Box 669
 Carlin, NV 89822

BOOK 388 PAGE 190
 OFFICIAL RECORDS
 RECORDED AT THE REQUEST OF
Newmont Mining Corp
 2004 AUG -2 PM 12: 01
 EUREKA COUNTY, NEVADA
 M.N. REDEVELOPMENT RECORDER
 FILE NO. FEES 20.50
190304

**CERTIFICATE OF LOCATION
 LODE MINING CLAIM**

TO ALL WHOM IT MAY CONCERN:

The Undersigned hereby certifies that he, on behalf of
 NEWMONT USA LIMITED, a Delaware corporation, d/b/a
 NEWMONT MINING CORPORATION, has caused to be located
 the **HAY 445** lode mining claim in the following quarter
 section(s):

<u>Quarter</u>	<u>Section</u>	<u>Township</u>	<u>Range</u>	<u>Meridian</u>
NE	13	21N	51E	MDM

in an unknown mining district, Eureka County, Nevada, on this 17th day of May, 2004.

The name and mailing address of the locator is:

NEWMONT USA LIMITED, d/b/a NEWMONT MINING CORPORATION
 P.O. Box 669, Carlin, Nevada 89822

The claim is approximately 1500 feet long and 600 feet wide, such that 1490 feet are claimed in a easterly direction and 10 feet in a westerly direction from the point of discovery (monument of location), at which the Notice of Location was posted, together with 300 feet on each side of the monument of location and center line of the claim. The general course of the lode or vein is from the easterly to the westerly direction.


The number, location and markings on each corner monument are as follows:

<u>Location</u>	<u>Markings</u>	<u>Description</u>
No. 1: Northeast Corner	NE Corner HAY 445	2" X 2" X 4' wood post
No. 2: Southeast Corner	SE Corner HAY 445	2" X 2" X 4' wood post
No. 3: Southwest Corner	SW Corner HAY 445	2" X 2" X 4' wood post
No. 4: Northwest Corner	NW Corner HAY 445	2" X 2" X 4' wood post

As erected on the ground, each corner monument is marked as described above by a scribed metal tag. The work of location consisted of making a claim map as provided in N.R.S. 517.040 which map is recorded herewith.

SIGNATURE OF LOCATOR:

NEWMONT USA LIMITED, d/b/a NEWMONT MINING CORPORATION

By: 
 Randy Largent, Agent

RECORDING REQUESTED BY AND RETURN TO:
 NEWMONT MINING CORPORATION
 Attn: Land Department
 P.O. Box 669
 Carlin, NV 89822

BOOK 388 PAGE 191
 OFFICIAL RECORDS
 RECORDED AT THE REQUEST OF
Newmont Mining Corp
 2004 AUG -2 PM 12: 01

EUREKA COUNTY, NEVADA
 M.H. REDELEATH, RECORDER
 FILE NO. FEES 20.50

190305

**CERTIFICATE OF LOCATION
 LODE MINING CLAIM**

TO ALL WHOM IT MAY CONCERN:

The Undersigned hereby certifies that he, on behalf of
 NEWMONT USA LIMITED, a Delaware corporation, d/b/a
 NEWMONT MINING CORPORATION, has caused to be located
 the HAY 446 lode mining claim in the following quarter
 section(s):

<u>Quarter</u>	<u>Section</u>	<u>Township</u>	<u>Range</u>	<u>Meridian</u>
NE	13	21N	51E	MDM

in an unknown mining district, Eureka County, Nevada, on this 17th day of May, 2004.

The name and mailing address of the locator is:

NEWMONT USA LIMITED, d/b/a NEWMONT MINING CORPORATION
 P.O. Box 669, Carlin, Nevada 89822

The claim is approximately 1500 feet long and 600 feet wide, such that 1490 feet are claimed in a
easterly direction and 10 feet in a westerly direction from the point of discovery (monument of location),
 at which the Notice of Location was posted, together with 300 feet on each side of the monument of
 location and center line of the claim. The general course of the lode or vein is from the easterly to the
westerly direction.

The number, location and markings on each corner monument are as follows:

<u>Location</u>	<u>Markings</u>	<u>Description</u>
No. 1: Northeast Corner	NE Corner <u>HAY 446</u>	2" X 2" X 4' wood post
No. 2: Southeast Corner	SE Corner <u>HAY 446</u>	2" X 2" X 4' wood post
No. 3: Southwest Corner	SW Corner <u>HAY 446</u>	2" X 2" X 4' wood post
No. 4: Northwest Corner	NW Corner <u>HAY 446</u>	2" X 2" X 4' wood post

As erected on the ground, each corner monument is marked as described above by a scribed metal tag.
 The work of location consisted of making a claim map as provided in N.R.S. 517.040 which map is
 recorded herewith.

SIGNATURE OF LOCATOR:

NEWMONT USA LIMITED, d/b/a NEWMONT MINING CORPORATION

By: 
 Randy Largent, Agent

BOOK 388 PAGE 191

190305

RECORDING REQUESTED BY AND RETURN TO:
 NEWMONT MINING CORPORATION
 Attn: Land Department
 P.O. Box 669
 Carlin, NV 89822

BOOK 388 PAGE 192
 OFFICIAL RECORDS
 RECORDED AT THE REQUEST OF
Newmont Mining Corp
 2004 AUG -2 PM 12:01

EUREKA COUNTY, NEVADA
 M.M. REBAL EATL. RECORDER
 FILE NO. FEES

190306

20.50

**CERTIFICATE OF LOCATION
 LODE MINING CLAIM**

TO ALL WHOM IT MAY CONCERN:

The Undersigned hereby certifies that he, on behalf of
 NEWMONT USA LIMITED, a Delaware corporation, d/b/a
 NEWMONT MINING CORPORATION, has caused to be located
 the **HAY 447** lode mining claim in the following quarter
 section(s):

Quarter	Section	Township	Range	Meridian
NE	13	21N	51E	MDM

in an unknown mining district, Eureka County, Nevada, on this 17th day of May, 2004.

The name and mailing address of the locator is:

NEWMONT USA LIMITED, d/b/a NEWMONT MINING CORPORATION
 P.O. Box 669, Carlin, Nevada 89822

The claim is approximately 1500 feet long and 600 feet wide, such that 1490 feet are claimed in a
easterly direction and 10 feet in a westerly direction from the point of discovery (monument of location),
 at which the Notice of Location was posted, together with 300 feet on each side of the monument of
 location and center line of the claim. The general course of the lode or vein is from the easterly to the
westerly direction.

The number, location and markings on each corner monument are as follows:

Location	Markings	Description
No. 1: Northeast Corner	NE Corner HAY 447	2" X 2" X 4' wood post
No. 2: Southeast Corner	SE Corner HAY 447	2" X 2" X 4' wood post
No. 3: Southwest Corner	SW Corner HAY 447	2" X 2" X 4' wood post
No. 4: Northwest Corner	NW Corner HAY 447	2" X 2" X 4' wood post

As erected on the ground, each corner monument is marked as described above by a scribed metal tag.
 The work of location consisted of making a claim map as provided in N.R.S. 517.040 which map is
 recorded herewith.

SIGNATURE OF LOCATOR:

NEWMONT USA LIMITED, d/b/a NEWMONT MINING CORPORATION

By: Randy Largent
 Randy Largent, Agent

RECORDING REQUESTED BY AND RETURN TO:
 NEWMONT MINING CORPORATION
 Attn: Land Department
 P.O. Box 669
 Carlin, NV 89822

BOOK 388 PAGE 193
 OFFICIAL RECORDS
 RECORDED AT THE REQUEST OF
Newmont Mining Corp
 2004 AUG -2 PM 12: 01

EUREKA COUNTY, NEVADA
 M.N. REBALANCE RECORDER
 FILE NO. **190307** FEES 20.50

**CERTIFICATE OF LOCATION
 LODE MINING CLAIM**

TO ALL WHOM IT MAY CONCERN:

The Undersigned hereby certifies that he, on behalf of
 NEWMONT USA LIMITED, a Delaware corporation, d/b/a
 NEWMONT MINING CORPORATION, has caused to be located
 the **HAY 448** lode mining claim in the following quarter
 section(s):

<u>Quarter</u>	<u>Section</u>	<u>Township</u>	<u>Range</u>	<u>Meridian</u>
NE	13	21N	51E	MDM
SE	13	21N	51E	MDM

in an unknown mining district, Eureka County, Nevada, on this 17th day of May, 2004.

The name and mailing address of the locator is:

NEWMONT USA LIMITED, d/b/a NEWMONT MINING CORPORATION
 P.O. Box 669, Carlin, Nevada 89822

The claim is approximately 1500 feet long and 600 feet wide, such that 1490 feet are claimed in a easterly direction and 10 feet in a westerly direction from the point of discovery (monument of location), at which the Notice of Location was posted, together with 300 feet on each side of the monument of location and center line of the claim. The general course of the lode or vein is from the easterly to the westerly direction.

The number, location and markings on each corner monument are as follows:

<u>Location</u>	<u>Markings</u>	<u>Description</u>
No. 1: Northeast Corner	NE Corner HAY 448	2" X 2" X 4' wood post
No. 2: Southeast Corner	SE Corner HAY 448	2" X 2" X 4' wood post
No. 3: Southwest Corner	SW Corner HAY 448	2" X 2" X 4' wood post
No. 4: Northwest Corner	NW Corner HAY 448	2" X 2" X 4' wood post

As erected on the ground, each corner monument is marked as described above by a scribed metal tag. The work of location consisted of making a claim map as provided in N.R.S. 517.040 which map is recorded herewith.

SIGNATURE OF LOCATOR:

NEWMONT USA LIMITED, d/b/a NEWMONT MINING CORPORATION

By: 
 Randy Largent, Agent

RECORDING REQUESTED BY AND RETURN TO:
 NEWMONT MINING CORPORATION
 Attn: Land Department
 P.O. Box 669
 Carlin, NV 89822

BOOK 388 PAGE 194
 OFFICIAL RECORDS
 RECORDED AT THE REQUEST OF
Newmont Mining Corp
 2004 AUG -2 PM 12:01
 EUREKA COUNTY, NEVADA
 N.M. REBAL/ATI. RECORDER
 FILE NO. FEES 20.50
190308

**CERTIFICATE OF LOCATION
 LODE MINING CLAIM**

TO ALL WHOM IT MAY CONCERN:

The Undersigned hereby certifies that he, on behalf of
 NEWMONT USA LIMITED, a Delaware corporation, d/b/a
 NEWMONT MINING CORPORATION, has caused to be located
 the HAY 449 lode mining claim in the following quarter
 section(s):

<u>Quarter</u>	<u>Section</u>	<u>Township</u>	<u>Range</u>	<u>Meridian</u>
SE	13	21N	51E	MDM

in an unknown mining district, Eureka County, Nevada, on this 17th day of May, 2004.

The name and mailing address of the locator is:

NEWMONT USA LIMITED, d/b/a NEWMONT MINING CORPORATION
 P.O. Box 669, Carlin, Nevada 89822

The claim is approximately 1500 feet long and 600 feet wide, such that 1490 feet are claimed in a
easterly direction and 10 feet in a westerly direction from the point of discovery (monument of location),
 at which the Notice of Location was posted, together with 300 feet on each side of the monument of
 location and center line of the claim. The general course of the lode or vein is from the easterly to the
westerly direction.

The number, location and markings on each corner monument are as follows:

<u>Location</u>	<u>Markings</u>	<u>Description</u>
No. 1: Northeast Corner	NE Corner <u>HAY 449</u>	2" X 2" X 4' wood post
No. 2: Southeast Corner	SE Corner <u>HAY 449</u>	2" X 2" X 4' wood post
No. 3: Southwest Corner	SW Corner <u>HAY 449</u>	2" X 2" X 4' wood post
No. 4: Northwest Corner	NW Corner <u>HAY 449</u>	2" X 2" X 4' wood post

As erected on the ground, each corner monument is marked as described above by a scribed metal tag.
 The work of location consisted of making a claim map as provided in N.R.S. 517.040 which map is
 recorded herewith.

SIGNATURE OF LOCATOR:

NEWMONT USA LIMITED, d/b/a NEWMONT MINING CORPORATION

By: Randy Largent
 Randy Largent, Agent

190308

RECORDING REQUESTED BY AND RETURN TO:
 NEWMONT MINING CORPORATION
 Attn: Land Department
 P.O. Box 669
 Carlin, NV 89822

BOOK 388 PAGE 195
 OFFICIAL RECORDS
 RECORDED AT THE REQUEST OF
Newmont Mining Corp
 2004 AUG -2 PM 12:01

EUREKA COUNTY, NEVADA
 M.N. REBALENTI, RECORDER
 FILE NO. FEES

190309

20.50

**CERTIFICATE OF LOCATION
 LODE MINING CLAIM**

TO ALL WHOM IT MAY CONCERN:

The Undersigned hereby certifies that he, on behalf of
 NEWMONT USA LIMITED, a Delaware corporation, d/b/a
 NEWMONT MINING CORPORATION, has caused to be located
 the **HAY 450** lode mining claim in the following quarter
 section(s):

<u>Quarter</u>	<u>Section</u>	<u>Township</u>	<u>Range</u>	<u>Meridian</u>
SE	13	21N	51E	MDM

in an unknown mining district, Eureka County, Nevada, on this 17th day of May, 2004.

The name and mailing address of the locator is:

NEWMONT USA LIMITED, d/b/a NEWMONT MINING CORPORATION
 P.O. Box 669, Carlin, Nevada 89822

The claim is approximately 1500 feet long and 600 feet wide, such that 1490 feet are claimed in a easterly direction and 10 feet in a westerly direction from the point of discovery (monument of location), at which the Notice of Location was posted, together with 300 feet on each side of the monument of location and center line of the claim. The general course of the lode or vein is from the easterly to the westerly direction.

The number, location and markings on each corner monument are as follows:

<u>Location</u>	<u>Markings</u>	<u>Description</u>
No. 1: Northeast Corner	NE Corner HAY 450	2" X 2" X 4' wood post
No. 2: Southeast Corner	SE Corner HAY 450	2" X 2" X 4' wood post
No. 3: Southwest Corner	SW Corner HAY 450	2" X 2" X 4' wood post
No. 4: Northwest Corner	NW Corner HAY 450	2" X 2" X 4' wood post

As erected on the ground, each corner monument is marked as described above by a scribed metal tag. The work of location consisted of making a claim map as provided in N.R.S. 517.040 which map is recorded herewith.

SIGNATURE OF LOCATOR:

NEWMONT USA LIMITED, d/b/a NEWMONT MINING CORPORATION

By: 
 Randy Largent, Agent

190309

RECORDING REQUESTED BY AND RETURN TO:
 NEWMONT MINING CORPORATION
 Attn: Land Department
 P.O. Box 669
 Carlin, NV 89822

BOOK 388 PAGE 196
 OFFICIAL RECORDS
 RECORDED AT THE REQUEST OF
Newmont Mining Corp
 2004 AUG -2 PM 12: 01

EUREKA COUNTY, NEVADA
 M.N. REBALENTI, RECORDER
 FILE NO. FEES 20.50

**CERTIFICATE OF LOCATION
 LODE MINING CLAIM**

TO ALL WHOM IT MAY CONCERN:

The Undersigned hereby certifies that he, on behalf of
 NEWMONT USA LIMITED, a Delaware corporation, d/b/a
 NEWMONT MINING CORPORATION, has caused to be located
 the **HAY 451** lode mining claim in the following quarter
 section(s):

<u>Quarter</u>	<u>Section</u>	<u>Township</u>	<u>Range</u>	<u>Meridian</u>
SE	13	21N	51E	MDM

in an unknown mining district, Eureka County, Nevada, on this 17th day of May, 2004.

The name and mailing address of the locator is:

NEWMONT USA LIMITED, d/b/a NEWMONT MINING CORPORATION
 P.O. Box 669, Carlin, Nevada 89822

The claim is approximately 1500 feet long and 600 feet wide, such that 1490 feet are claimed in a easterly direction and 10 feet in a westerly direction from the point of discovery (monument of location), at which the Notice of Location was posted, together with 300 feet on each side of the monument of location and center line of the claim. The general course of the lode or vein is from the easterly to the westerly direction.

The number, location and markings on each corner monument are as follows:

<u>Location</u>	<u>Markings</u>	<u>Description</u>
No. 1: Northeast Corner	NE Corner HAY 451	2" X 2" X 4' wood post
No. 2: Southeast Corner	SE Corner HAY 451	2" X 2" X 4' wood post
No. 3: Southwest Corner	SW Corner HAY 451	2" X 2" X 4' wood post
No. 4: Northwest Corner	NW Corner HAY 451	2" X 2" X 4' wood post

As erected on the ground, each corner monument is marked as described above by a scribed metal tag. The work of location consisted of making a claim map as provided in N.R.S. 517.040 which map is recorded herewith.

SIGNATURE OF LOCATOR:

NEWMONT USA LIMITED, d/b/a NEWMONT MINING CORPORATION

By: Randy Largent
 Randy Largent, Agent

190310

190310

RECORDING REQUESTED BY AND RETURN TO:
 NEWMONT MINING CORPORATION
 Attn: Land Department
 P.O. Box 669
 Carlin, NV 89822

BOOK 388 PAGE 197
 OFFICIAL RECORDS
 RECORDED AT THE REQUEST OF
Newmont Mining Corp
 2004 AUG -2 PM 12: 02

EUREKA COUNTY, NEVADA
 H.N. REBALENTI, RECORDER
 FILE NO. FEES 20.50

190311

CERTIFICATE OF LOCATION
 LODE MINING CLAIM

TO ALL WHOM IT MAY CONCERN:

The Undersigned hereby certifies that he, on behalf of
 NEWMONT USA LIMITED, a Delaware corporation, d/b/a
 NEWMONT MINING CORPORATION, has caused to be located
 the **HAY 452** lode mining claim in the following quarter
 section(s):

<u>Quarter</u>	<u>Section</u>	<u>Township</u>	<u>Range</u>	<u>Meridian</u>
SE	13	21N	51E	MDM

in an unknown mining district, Eureka County, Nevada, on this 17th day of May, 2004.

The name and mailing address of the locator is:

NEWMONT USA LIMITED, d/b/a NEWMONT MINING CORPORATION
 P.O. Box 669, Carlin, Nevada 89822

The claim is approximately 1500 feet long and 600 feet wide, such that 1490 feet are claimed in a
easterly direction and 10 feet in a westerly direction from the point of discovery (monument of location),
 at which the Notice of Location was posted, together with 300 feet on each side of the monument of
 location and center line of the claim. The general course of the lode or vein is from the easterly to the
westerly direction.


The number, location and markings on each corner monument are as follows:

<u>Location</u>	<u>Markings</u>	<u>Description</u>
No. 1: Northeast Corner	NE Corner HAY 452	2" X 2" X 4' wood post
No. 2: Southeast Corner	SE Corner HAY 452	2" X 2" X 4' wood post
No. 3: Southwest Corner	SW Corner HAY 452	2" X 2" X 4' wood post
No. 4: Northwest Corner	NW Corner HAY 452	2" X 2" X 4' wood post

As erected on the ground, each corner monument is marked as described above by a scribed metal tag.
 The work of location consisted of making a claim map as provided in N.R.S. 517.040 which map is
 recorded herewith.

SIGNATURE OF LOCATOR:

NEWMONT USA LIMITED, d/b/a NEWMONT MINING CORPORATION

By: 
 Randy Largent, Agent

190311

RECORDING REQUESTED BY AND RETURN TO:
 NEWMONT MINING CORPORATION
 Attn: Land Department
 P.O. Box 669
 Carlin, NV 89822

BOOK 388 PAGE 198
 OFFICIAL RECORDS
 RECORDED AT THE REQUEST OF
Newmont Mining Corp
 2004 AUG -2 PM 12:02

EUREKA COUNTY, NEVADA
 M.M. RECALENN, RECORDER
 FILE NO. 190312 FEES 20.00

CERTIFICATE OF LOCATION
 LODE MINING CLAIM

TO ALL WHOM IT MAY CONCERN:

The Undersigned hereby certifies that he, on behalf of
 NEWMONT USA LIMITED, a Delaware corporation, d/b/a
 NEWMONT MINING CORPORATION, has caused to be located
 the **HAY 453** lode mining claim in the following quarter
 section(s):

<u>Quarter</u>	<u>Section</u>	<u>Township</u>	<u>Range</u>	<u>Meridian</u>
SE	13	21N	51E	MDM
NE	24	21N	51E	MDM

in an unknown mining district, Eureka County, Nevada, on this 17th day of May, 2004.

The name and mailing address of the locator is:

NEWMONT USA LIMITED, d/b/a NEWMONT MINING CORPORATION
 P.O. Box 669, Carlin, Nevada 89822

The claim is approximately 1500 feet long and 600 feet wide, such that 1490 feet are claimed in a easterly direction and 10 feet in a westerly direction from the point of discovery (monument of location), at which the Notice of Location was posted, together with 300 feet on each side of the monument of location and center line of the claim. The general course of the lode or vein is from the easterly to the westerly direction.

The number, location and markings on each corner monument are as follows:

<u>Location</u>	<u>Markings</u>	<u>Description</u>
No. 1: Northeast Corner	NE Corner HAY 453	2" X 2" X 4' wood post
No. 2: Southeast Corner	SE Corner HAY 453	2" X 2" X 4' wood post
No. 3: Southwest Corner	SW Corner HAY 453	2" X 2" X 4' wood post
No. 4: Northwest Corner	NW Corner HAY 453	2" X 2" X 4' wood post

As erected on the ground, each corner monument is marked as described above by a scribed metal tag. The work of location consisted of making a claim map as provided in N.R.S. 517.040 which map is recorded herewith.

SIGNATURE OF LOCATOR:

NEWMONT USA LIMITED, d/b/a NEWMONT MINING CORPORATION

By: 
 Randy Largent, Agent

RECORDING REQUESTED BY AND RETURN TO:
 NEWMONT MINING CORPORATION
 Attn: Land Department
 P.O. Box 669
 Carlin, NV 89822

BOOK 388 PAGE 199
 OFFICIAL RECORDS
 RECORDED AT THE REQUEST OF
Newmont Mining Corp
 2004 AUG -2 PM 12: 02

EUREKA COUNTY, NEVADA
 M.N. REGALMENT RECORDER
 FILE NO. FEES 20.50

190313

**CERTIFICATE OF LOCATION
 LODE MINING CLAIM**

TO ALL WHOM IT MAY CONCERN:

The Undersigned hereby certifies that he, on behalf of
 NEWMONT USA LIMITED, a Delaware corporation, d/b/a
 NEWMONT MINING CORPORATION, has caused to be located
 the **HAY 454** lode mining claim in the following quarter
 section(s):

<u>Quarter</u>	<u>Section</u>	<u>Township</u>	<u>Range</u>	<u>Meridian</u>
NE	24	21N	51E	MDM

in an unknown mining district, Eureka County, Nevada, on this 17th day of May, 2004.

The name and mailing address of the locator is:

NEWMONT USA LIMITED, d/b/a NEWMONT MINING CORPORATION
 P.O. Box 669, Carlin, Nevada 89822

The claim is approximately 1500 feet long and 600 feet wide, such that 1490 feet are claimed in a easterly direction and 10 feet in a westerly direction from the point of discovery (monument of location), at which the Notice of Location was posted, together with 300 feet on each side of the monument of location and center line of the claim. The general course of the lode or vein is from the easterly to the westerly direction.

The number, location and markings on each corner monument are as follows:

<u>Location</u>	<u>Markings</u>	<u>Description</u>
No. 1: Northeast Corner	NE Corner HAY 454	2" X 2" X 4' wood post
No. 2: Southeast Corner	SE Corner HAY 454	2" X 2" X 4' wood post
No. 3: Southwest Corner	SW Corner HAY 454	2" X 2" X 4' wood post
No. 4: Northwest Corner	NW Corner HAY 454	2" X 2" X 4' wood post

As erected on the ground, each corner monument is marked as described above by a scribed metal tag. The work of location consisted of making a claim map as provided in N.R.S. 517.040 which map is recorded herewith.

SIGNATURE OF LOCATOR:

NEWMONT USA LIMITED, d/b/a NEWMONT MINING CORPORATION

By: Randy Largent
 Randy Largent, Agent

RECORDING REQUESTED BY AND RETURN TO:
 NEWMONT MINING CORPORATION
 Attn: Land Department
 P.O. Box 669
 Carlin, NV 89822

BOOK 388 PAGE 200
 OFFICIAL RECORDS
 RECORDED AT THE REQUEST OF
Newmont Mining Corp
 2004 AUG -2 PM 12:02

EUREKA COUNTY, NEVADA
 M.M. REPALENTI, RECORDER
 FILE NO. FEES 20.50

190314

CERTIFICATE OF LOCATION
 LODE MINING CLAIM

TO ALL WHOM IT MAY CONCERN:

The Undersigned hereby certifies that he, on behalf of
 NEWMONT USA LIMITED, a Delaware corporation, d/b/a
 NEWMONT MINING CORPORATION, has caused to be located
 the **HAY 455** lode mining claim in the following quarter
 section(s):

<u>Quarter</u>	<u>Section</u>	<u>Township</u>	<u>Range</u>	<u>Meridian</u>
NE	24	21N	51E	MDM

in an unknown mining district, Eureka County, Nevada, on this 17th day of May, 2004.

The name and mailing address of the locator is:

NEWMONT USA LIMITED, d/b/a NEWMONT MINING CORPORATION
 P.O. Box 669, Carlin, Nevada 89822

The claim is approximately 1500 feet long and 600 feet wide, such that 1490 feet are claimed in a
easterly direction and 10 feet in a westerly direction from the point of discovery (monument of location),
 at which the Notice of Location was posted, together with 300 feet on each side of the monument of
 location and center line of the claim. The general course of the lode or vein is from the easterly to the
westerly direction.

The number, location and markings on each corner monument are as follows:

<u>Location</u>	<u>Markings</u>	<u>Description</u>
No. 1: Northeast Corner	NE Corner HAY 455	2" X 2" X 4' wood post
No. 2: Southeast Corner	SE Corner HAY 455	2" X 2" X 4' wood post
No. 3: Southwest Corner	SW Corner HAY 455	2" X 2" X 4' wood post
No. 4: Northwest Corner	NW Corner HAY 455	2" X 2" X 4' wood post

As erected on the ground, each corner monument is marked as described above by a scribed metal tag.
 The work of location consisted of making a claim map as provided in N.R.S. 517.040 which map is
 recorded herewith.

SIGNATURE OF LOCATOR:

NEWMONT USA LIMITED, d/b/a NEWMONT MINING CORPORATION

By: 
 Randy Largent, Agent

RECORDING REQUESTED BY AND RETURN TO:
 NEWMONT MINING CORPORATION
 Attn: Land Department
 P.O. Box 669
 Carlin, NV 89822

BOOK 388 PAGE 201
 OFFICIAL RECORDS
 RECORDED AT THE REQUEST OF
Newmont Mining Corp
 2004 AUG -2 PM 12:44

EUREKA COUNTY, NEVADA
 M.N. REBALENTI, RECORDER
 FILE NO. FEES

20.50

190315

CERTIFICATE OF LOCATION LODGE MINING CLAIM

TO ALL WHOM IT MAY CONCERN:

The Undersigned hereby certifies that he, on behalf of
 NEWMONT USA LIMITED, a Delaware corporation, d/b/a
 NEWMONT MINING CORPORATION, has caused to be located
 the HAY 456 lode mining claim in the following quarter
 section(s):

<u>Quarter</u>	<u>Section</u>	<u>Township</u>	<u>Range</u>	<u>Meridian</u>
NE	24	21N	51E	MDM

in an unknown mining district, Eureka County, Nevada, on this 17th day of May, 2004.

The name and mailing address of the locator is:

NEWMONT USA LIMITED, d/b/a NEWMONT MINING CORPORATION
 P.O. Box 669, Carlin, Nevada 89822

The claim is approximately 1500 feet long and 600 feet wide, such that 1490 feet are claimed in a
easterly direction and 10 feet in a westerly direction from the point of discovery (monument of location),
 at which the Notice of Location was posted, together with 300 feet on each side of the monument of
 location and center line of the claim. The general course of the lode or vein is from the easterly to the
westerly direction.

The number, location and markings on each corner monument are as follows:

<u>Location</u>	<u>Markings</u>	<u>Description</u>
No. 1: Northeast Corner	NE Corner <u>HAY 456</u>	2" X 2" X 4' wood post
No. 2: Southeast Corner	SE Corner <u>HAY 456</u>	2" X 2" X 4' wood post
No. 3: Southwest Corner	SW Corner <u>HAY 456</u>	2" X 2" X 4' wood post
No. 4: Northwest Corner	NW Corner <u>HAY 456</u>	2" X 2" X 4' wood post

As erected on the ground, each corner monument is marked as described above by a scribed metal tag.
 The work of location consisted of making a claim map as provided in N.R.S. 517.040 which map is
 recorded herewith.

SIGNATURE OF LOCATOR:

NEWMONT USA LIMITED, d/b/a NEWMONT MINING CORPORATION

By: Randy Largent
 Randy Largent, Agent

190315

RECORDING REQUESTED BY AND RETURN TO:
 NEWMONT MINING CORPORATION
 Attn: Land Department
 P.O. Box 669
 Carlin, NV 89822

BOOK 388 PAGE 202
 OFFICIAL RECORDS
 RECORDED AT THE REQUEST OF
Newmont Mining Corp
 2004 AUG -2 PM 12:44

EUREKA COUNTY, NEVADA
 M.N. REDEVELOPMENT RECORDER
 FILE NO. FEES

190316

20.50

CERTIFICATE OF LOCATION LODE MINING CLAIM

TO ALL WHOM IT MAY CONCERN:

The Undersigned hereby certifies that he, on behalf of
 NEWMONT USA LIMITED, a Delaware corporation, d/b/a
 NEWMONT MINING CORPORATION, has caused to be located
 the HAY 457 lode mining claim in the following quarter
 section(s):

<u>Quarter</u>	<u>Section</u>	<u>Township</u>	<u>Range</u>	<u>Meridian</u>
NE	24	21N	51E	MDM
SE	24	21N	51E	MDM

in an unknown mining district, Eureka County, Nevada, on this 17th day of May, 2004.

The name and mailing address of the locator is:

NEWMONT USA LIMITED, d/b/a NEWMONT MINING CORPORATION
 P.O. Box 669, Carlin, Nevada 89822

The claim is approximately 1500 feet long and 600 feet wide, such that 10 feet are claimed in a easterly direction and 1490 feet in a westerly direction from the point of discovery (monument of location), at which the Notice of Location was posted, together with 300 feet on each side of the monument of location and center line of the claim. The general course of the lode or vein is from the easterly to the westerly direction.

The number, location and markings on each corner monument are as follows:

<u>Location</u>	<u>Markings</u>	<u>Description</u>
No. 1: Northeast Corner	NE Corner <u>HAY 457</u>	2" X 2" X 4' wood post
No. 2: Southeast Corner	SE Corner <u>HAY 457</u>	2" X 2" X 4' wood post
No. 3: Southwest Corner	SW Corner <u>HAY 457</u>	2" X 2" X 4' wood post
No. 4: Northwest Corner	NW Corner <u>HAY 457</u>	2" X 2" X 4' wood post

As erected on the ground, each corner monument is marked as described above by a scribed metal tag. The work of location consisted of making a claim map as provided in N.R.S. 517.040 which map is recorded herewith.

SIGNATURE OF LOCATOR:

NEWMONT USA LIMITED, d/b/a NEWMONT MINING CORPORATION

By: Randy Largent
 Randy Largent, Agent

RECORDING REQUESTED BY AND RETURN TO:
 NEWMONT MINING CORPORATION
 Attn: Land Department
 P.O. Box 669
 Carlin, NV 89822

BOOK 388 PAGE 203
 OFFICIAL RECORDS
 RECORDED AT THE REQUEST OF
Newmont Mining Corp
 2004 AUG -2 PM 12:44

EUREKA COUNTY, NEVADA
 H.M. REALEATH, RECORDER
 FILE NO. FEES 20.50

190317

**CERTIFICATE OF LOCATION
 LODE MINING CLAIM**

TO ALL WHOM IT MAY CONCERN:

The Undersigned hereby certifies that he, on behalf of
 NEWMONT USA LIMITED, a Delaware corporation, d/b/a
 NEWMONT MINING CORPORATION, has caused to be located
 the HAY 458 lode mining claim in the following quarter
 section(s):

<u>Quarter</u>	<u>Section</u>	<u>Township</u>	<u>Range</u>	<u>Meridian</u>
SE	24	21N	51E	MDM

in an unknown mining district, Eureka County, Nevada, on this 17th day of May, 2004.

The name and mailing address of the locator is:

NEWMONT USA LIMITED, d/b/a NEWMONT MINING CORPORATION
 P.O. Box 669, Carlin, Nevada 89822

The claim is approximately 1500 feet long and 600 feet wide, such that 10 feet are claimed in a easterly direction and 1490 feet in a westerly direction from the point of discovery (monument of location), at which the Notice of Location was posted, together with 300 feet on each side of the monument of location and center line of the claim. The general course of the lode or vein is from the easterly to the westerly direction.

The number, location and markings on each corner monument are as follows:

<u>Location</u>	<u>Markings</u>	<u>Description</u>
No. 1: Northeast Corner	NE Corner <u>HAY 458</u>	2" X 2" X 4' wood post
No. 2: Southeast Corner	SE Corner <u>HAY 458</u>	2" X 2" X 4' wood post
No. 3: Southwest Corner	SW Corner <u>HAY 458</u>	2" X 2" X 4' wood post
No. 4: Northwest Corner	NW Corner <u>HAY 458</u>	2" X 2" X 4' wood post

As erected on the ground, each corner monument is marked as described above by a scribed metal tag. The work of location consisted of making a claim map as provided in N.R.S. 517.040 which map is recorded herewith.

SIGNATURE OF LOCATOR:

NEWMONT USA LIMITED, d/b/a NEWMONT MINING CORPORATION

By: Randy Largent
 Randy Largent, Agent

RECORDING REQUESTED BY AND RETURN TO:
 NEWMONT MINING CORPORATION
 Attn: Land Department
 P.O. Box 669
 Carlin, NV 89822

BOOK **388** PAGE **204**
 OFFICIAL RECORDS
 RECORDED AT THE REQUEST OF
Newmont Mining Corp
 2004 AUG -2 PM 12:44

EUREKA COUNTY, NEVADA
 M.M. REALEATH, RECORDER
 FILE NO. FEES

190318**20.00**

**CERTIFICATE OF LOCATION
 LODE MINING CLAIM**

TO ALL WHOM IT MAY CONCERN:

The Undersigned hereby certifies that he, on behalf of
 NEWMONT USA LIMITED, a Delaware corporation, d/b/a
 NEWMONT MINING CORPORATION, has caused to be located
 the **HAY 459** lode mining claim in the following quarter
 section(s):

<u>Quarter</u>	<u>Section</u>	<u>Township</u>	<u>Range</u>	<u>Meridian</u>
SE	24	21N	51E	MDM

in an unknown mining district, Eureka County, Nevada, on this 17th day of May, 2004.

The name and mailing address of the locator is:

NEWMONT USA LIMITED, d/b/a NEWMONT MINING CORPORATION
 P.O. Box 669, Carlin, Nevada 89822

The claim is approximately 1500 feet long and 600 feet wide, such that 10 feet are claimed in a easterly direction and 1490 feet in a westerly direction from the point of discovery (monument of location), at which the Notice of Location was posted, together with 300 feet on each side of the monument of location and center line of the claim. The general course of the lode or vein is from the easterly to the westerly direction.

The number, location and markings on each corner monument are as follows:

<u>Location</u>	<u>Markings</u>	<u>Description</u>
No. 1: Northeast Corner	NE Corner HAY 459	2" X 2" X 4' wood post
No. 2: Southeast Corner	SE Corner HAY 459	2" X 2" X 4' wood post
No. 3: Southwest Corner	SW Corner HAY 459	2" X 2" X 4' wood post
No. 4: Northwest Corner	NW Corner HAY 459	2" X 2" X 4' wood post

As erected on the ground, each corner monument is marked as described above by a scribed metal tag. The work of location consisted of making a claim map as provided in N.R.S. 517.040 which map is recorded herewith.

SIGNATURE OF LOCATOR:

NEWMONT USA LIMITED, d/b/a NEWMONT MINING CORPORATION

By: Randy Largent
 Randy Largent, Agent

190318BOOK **388** PAGE **204**

RECORDING REQUESTED BY AND RETURN TO:
 NEWMONT MINING CORPORATION
 Attn: Land Department
 P.O. Box 669
 Carlin, NV 89822

BOOK 388 PAGE 205
 OFFICIAL RECORDS
 RECORDED AT THE REQUEST OF
Newmont Mining Corp
 2004 AUG -2 PM 12:44

EUREKA COUNTY, NEVADA
 M.N. REBAL EATL RECORDER
 FILE NO. FEES

190319

20.50

CERTIFICATE OF LOCATION
 LODE MINING CLAIM

TO ALL WHOM IT MAY CONCERN:

The Undersigned hereby certifies that he, on behalf of
 NEWMONT USA LIMITED, a Delaware corporation, d/b/a
 NEWMONT MINING CORPORATION, has caused to be located
 the HAY 460 lode mining claim in the following quarter
 section(s):

<u>Quarter</u>	<u>Section</u>	<u>Township</u>	<u>Range</u>	<u>Meridian</u>
SE	24	21N	51E	MDM

in an unknown mining district, Eureka County, Nevada, on this 17th day of May, 2004.

The name and mailing address of the locator is:
 NEWMONT USA LIMITED, d/b/a NEWMONT MINING CORPORATION
 P.O. Box 669, Carlin, Nevada 89822

The claim is approximately 1500 feet long and 600 feet wide, such that 10 feet are claimed in a easterly direction and 1490 feet in a westerly direction from the point of discovery (monument of location), at which the Notice of Location was posted, together with 300 feet on each side of the monument of location and center line of the claim. The general course of the lode or vein is from the easterly to the westerly direction.

The number, location and markings on each corner monument are as follows:

<u>Location</u>	<u>Markings</u>	<u>Description</u>
No. 1: Northeast Corner	NE Corner <u>HAY 460</u>	2" X 2" X 4' wood post
No. 2: Southeast Corner	SE Corner <u>HAY 460</u>	2" X 2" X 4' wood post
No. 3: Southwest Corner	SW Corner <u>HAY 460</u>	2" X 2" X 4' wood post
No. 4: Northwest Corner	NW Corner <u>HAY 460</u>	2" X 2" X 4' wood post

As erected on the ground, each corner monument is marked as described above by a scribed metal tag. The work of location consisted of making a claim map as provided in N.R.S. 517.040 which map is recorded herewith.

SIGNATURE OF LOCATOR:
 NEWMONT USA LIMITED, d/b/a NEWMONT MINING CORPORATION

By: Randy Largent
 Randy Largent, Agent

190319

RECORDING REQUESTED BY AND RETURN TO:
 NEWMONT MINING CORPORATION
 Attn: Land Department
 P.O. Box 669
 Carlin, NV 89822

BOOK 388 PAGE 206
 OFFICIAL RECORDS
 RECORDED AT THE REQUEST OF
Newmont Mining Corp
 2004 AUG -2 PM 12:44

EUREKA COUNTY, NEVADA
 M.N. REDEVELOPMENT RECORDER
 FILE NO. FEES

190320

20.50

**CERTIFICATE OF LOCATION
 LODE MINING CLAIM**

TO ALL WHOM IT MAY CONCERN:

The Undersigned hereby certifies that he, on behalf of
 NEWMONT USA LIMITED, a Delaware corporation, d/b/a
 NEWMONT MINING CORPORATION, has caused to be located
 the **HAY 461** lode mining claim in the following quarter
 section(s):

<u>Quarter</u>	<u>Section</u>	<u>Township</u>	<u>Range</u>	<u>Meridian</u>
SE	24	21N	51E	MDM

in an unknown mining district, Eureka County, Nevada, on this 17th day of May, 2004.

The name and mailing address of the locator is:

NEWMONT USA LIMITED, d/b/a NEWMONT MINING CORPORATION
 P.O. Box 669, Carlin, Nevada 89822

The claim is approximately 1500 feet long and 600 feet wide, such that 10 feet are claimed in a easterly direction and 1490 feet in a westerly direction from the point of discovery (monument of location), at which the Notice of Location was posted, together with 300 feet on each side of the monument of location and center line of the claim. The general course of the lode or vein is from the easterly to the westerly direction.

The number, location and markings on each corner monument are as follows:

<u>Location</u>	<u>Markings</u>	<u>Description</u>
No. 1: Northeast Corner	NE Corner HAY 461	2" X 2" X 4' wood post
No. 2: Southeast Corner	SE Corner HAY 461	2" X 2" X 4' wood post
No. 3: Southwest Corner	SW Corner HAY 461	2" X 2" X 4' wood post
No. 4: Northwest Corner	NW Corner HAY 461	2" X 2" X 4' wood post

As erected on the ground, each corner monument is marked as described above by a scribed metal tag. The work of location consisted of making a claim map as provided in N.R.S. 517.040 which map is recorded herewith.

SIGNATURE OF LOCATOR:
 NEWMONT USA LIMITED, d/b/a NEWMONT MINING CORPORATION

By: Randy Largent
 Randy Largent, Agent

190320

BOOK 388 PAGE 206

RECORDING REQUESTED BY AND RETURN TO:
 NEWMONT MINING CORPORATION
 Attn: Land Department
 P.O. Box 669
 Carlin, NV 89822

BOOK 388 PAGE 207
 OFFICIAL RECORDS
 RECORDED AT THE REQUEST OF
Newmont Mining Corp
 2004 AUG -2 PM 12:44

EUREKA COUNTY, NEVADA
 M.N. REDEVELOPMENT RECORDER
 FILE NO. FEES

190321

20.50

**CERTIFICATE OF LOCATION
 LODE MINING CLAIM**

TO ALL WHOM IT MAY CONCERN:

The Undersigned hereby certifies that he, on behalf of
 NEWMONT USA LIMITED, a Delaware corporation, d/b/a
 NEWMONT MINING CORPORATION, has caused to be located
 the **HAY 462** lode mining claim in the following quarter
 section(s):

<u>Quarter</u>	<u>Section</u>	<u>Township</u>	<u>Range</u>	<u>Meridian</u>
SE	24	21N	51E	MDM
NE	25	21N	51E	MDM

in an unknown mining district, Eureka County, Nevada, on this 17th day of May, 2004.

The name and mailing address of the locator is:
 NEWMONT USA LIMITED, d/b/a NEWMONT MINING CORPORATION
 P.O. Box 669, Carlin, Nevada 89822


The claim is approximately 1500 feet long and 600 feet wide, such that 10 feet are claimed in a easterly direction and 1490 feet in a westerly direction from the point of discovery (monument of location), at which the Notice of Location was posted, together with 300 feet on each side of the monument of location and center line of the claim. The general course of the lode or vein is from the easterly to the westerly direction.

The number, location and markings on each corner monument are as follows:

<u>Location</u>	<u>Markings</u>	<u>Description</u>
No. 1: Northeast Corner	NE Corner HAY 462	2" X 2" X 4' wood post
No. 2: Southeast Corner	SE Corner HAY 462	2" X 2" X 4' wood post
No. 3: Southwest Corner	SW Corner HAY 462	2" X 2" X 4' wood post
No. 4: Northwest Corner	NW Corner HAY 462	2" X 2" X 4' wood post

As erected on the ground, each corner monument is marked as described above by a scribed metal tag. The work of location consisted of making a claim map as provided in N.R.S. 517.040 which map is recorded herewith.

SIGNATURE OF LOCATOR:
 NEWMONT USA LIMITED, d/b/a NEWMONT MINING CORPORATION

By: 
 Randy Largent, Agent

190321

RECORDING REQUESTED BY AND RETURN TO:
 NEWMONT MINING CORPORATION
 Attn: Land Department
 P.O. Box 669
 Carlin, NV 89822

BOOK 388 PAGE 208
 OFFICIAL RECORDS
 RECORDED AT THE REQUEST OF
Newmont Mining Corp
 2004 AUG -2 PM 12:44

EUREKA COUNTY, NEVADA
 M.N. REBALEATI, RECORDER
 FILE NO. FEES

190322

20.50

**CERTIFICATE OF LOCATION
 LODE MINING CLAIM**

TO ALL WHOM IT MAY CONCERN:

The Undersigned hereby certifies that he, on behalf of
 NEWMONT USA LIMITED, a Delaware corporation, d/b/a
 NEWMONT MINING CORPORATION, has caused to be located
 the HAY 463 lode mining claim in the following quarter
 section(s):

<u>Quarter</u>	<u>Section</u>	<u>Township</u>	<u>Range</u>	<u>Meridian</u>
NE	25	21N	51E	MDM

in an unknown mining district, Eureka County, Nevada, on this 17th day of May, 2004.

The name and mailing address of the locator is:
 NEWMONT USA LIMITED, d/b/a NEWMONT MINING CORPORATION
 P.O. Box 669, Carlin, Nevada 89822

The claim is approximately 1500 feet long and 600 feet wide, such that 10 feet are claimed in a easterly direction and 1490 feet in a westerly direction from the point of discovery (monument of location), at which the Notice of Location was posted, together with 300 feet on each side of the monument of location and center line of the claim. The general course of the lode or vein is from the easterly to the westerly direction.

The number, location and markings on each corner monument are as follows:

<u>Location</u>	<u>Markings</u>	<u>Description</u>
No. 1: Northeast Corner	NE Corner <u>HAY 463</u>	2" X 2" X 4' wood post
No. 2: Southeast Corner	SE Corner <u>HAY 463</u>	2" X 2" X 4' wood post
No. 3: Southwest Corner	SW Corner <u>HAY 463</u>	2" X 2" X 4' wood post
No. 4: Northwest Corner	NW Corner <u>HAY 463</u>	2" X 2" X 4' wood post

As erected on the ground, each corner monument is marked as described above by a scribed metal tag. The work of location consisted of making a claim map as provided in N.R.S. 517.040 which map is recorded herewith.

SIGNATURE OF LOCATOR:
 NEWMONT USA LIMITED, d/b/a NEWMONT MINING CORPORATION

By: Randy Largent
 Randy Largent, Agent

RECORDING REQUESTED BY AND RETURN TO:
 NEWMONT MINING CORPORATION
 Attn: Land Department
 P.O. Box 669
 Carlin, NV 89822

BOOK 388 PAGE 209
 OFFICIAL RECORDS
 RECORDED AT THE REQUEST OF
Newmont Mining Corp
 2004 AUG -2 PM 12:44

EUREKA COUNTY, NEVADA
 M.N. REBALEAG, RECORDER
 FILE NO. FEES

20.50

190323

**CERTIFICATE OF LOCATION
 LODE MINING CLAIM**

TO ALL WHOM IT MAY CONCERN:

The Undersigned hereby certifies that he, on behalf of
 NEWMONT USA LIMITED, a Delaware corporation, d/b/a
 NEWMONT MINING CORPORATION, has caused to be located
 the HAY 464 lode mining claim in the following quarter
 section(s):

<u>Quarter</u>	<u>Section</u>	<u>Township</u>	<u>Range</u>	<u>Meridian</u>
NE	25	21N	51E	MDM

in an unknown mining district, Eureka County, Nevada, on this 17th day of May, 2004.

The name and mailing address of the locator is:

NEWMONT USA LIMITED, d/b/a NEWMONT MINING CORPORATION
 P.O. Box 669, Carlin, Nevada 89822

The claim is approximately 1500 feet long and 600 feet wide, such that 10 feet are claimed in a easterly direction and 1490 feet in a westerly direction from the point of discovery (monument of location), at which the Notice of Location was posted, together with 300 feet on each side of the monument of location and center line of the claim. The general course of the lode or vein is from the easterly to the westerly direction.


The number, location and markings on each corner monument are as follows:

<u>Location</u>	<u>Markings</u>	<u>Description</u>
No. 1: Northeast Corner	NE Corner <u>HAY 464</u>	2" X 2" X 4' wood post
No. 2: Southeast Corner	SE Corner <u>HAY 464</u>	2" X 2" X 4' wood post
No. 3: Southwest Corner	SW Corner <u>HAY 464</u>	2" X 2" X 4' wood post
No. 4: Northwest Corner	NW Corner <u>HAY 464</u>	2" X 2" X 4' wood post

As erected on the ground, each corner monument is marked as described above by a scribed metal tag. The work of location consisted of making a claim map as provided in N.R.S. 517.040 which map is recorded herewith.

SIGNATURE OF LOCATOR:

NEWMONT USA LIMITED, d/b/a NEWMONT MINING CORPORATION

By: 
 Randy Largent, Agent

190323

RECORDING REQUESTED BY AND RETURN TO:
 NEWMONT MINING CORPORATION
 Attn: Land Department
 P.O. Box 669
 Carlin, NV 89822

BOOK **388** PAGE **210**
 OFFICIAL RECORDS
 RECORDED AT THE REQUEST OF
Newmont Mining Corp
 2004 AUG -2 PM 12:45

EUREKA COUNTY, NEVADA
 M.N. REBALANCE RECORDER
 FILE NO. FEE \$

20.50

190324

CERTIFICATE OF LOCATION LODE MINING CLAIM

TO ALL WHOM IT MAY CONCERN:

The Undersigned hereby certifies that he, on behalf of
 NEWMONT USA LIMITED, a Delaware corporation, d/b/a
 NEWMONT MINING CORPORATION, has caused to be located
 the **HAY 465** lode mining claim in the following quarter
 section(s):

<u>Quarter</u>	<u>Section</u>	<u>Township</u>	<u>Range</u>	<u>Meridian</u>
NE	25	21N	51E	MDM

in an unknown mining district, Eureka County, Nevada, on this 17th day of May, 2004.

The name and mailing address of the locator is:

NEWMONT USA LIMITED, d/b/a NEWMONT MINING CORPORATION
 P.O. Box 669, Carlin, Nevada 89822

The claim is approximately 1500 feet long and 600 feet wide, such that 10 feet are claimed in a easterly direction and 1490 feet in a westerly direction from the point of discovery (monument of location), at which the Notice of Location was posted, together with 300 feet on each side of the monument of location and center line of the claim. The general course of the lode or vein is from the easterly to the westerly direction.

The number, location and markings on each corner monument are as follows:

<u>Location</u>	<u>Markings</u>	<u>Description</u>
No. 1: Northeast Corner	NE Corner HAY 465	2" X 2" X 4' wood post
No. 2: Southeast Corner	SE Corner HAY 465	2" X 2" X 4' wood post
No. 3: Southwest Corner	SW Corner HAY 465	2" X 2" X 4' wood post
No. 4: Northwest Corner	NW Corner HAY 465	2" X 2" X 4' wood post

As erected on the ground, each corner monument is marked as described above by a scribed metal tag. The work of location consisted of making a claim map as provided in N.R.S. 517.040 which map is recorded herewith.

SIGNATURE OF LOCATOR:

NEWMONT USA LIMITED, d/b/a NEWMONT MINING CORPORATION

By: 
 Randy Largent, Agent

190324

RECORDING REQUESTED BY AND RETURN TO:
 NEWMONT MINING CORPORATION
 Attn: Land Department
 P.O. Box 669
 Carlin, NV 89822

BOOK 388 PAGE 211
 OFFICIAL RECORDS
 RECORDED AT THE REQUEST OF
Newmont Mining Corp
 2004 AUG -2 PM 12:45

EUREKA COUNTY, NEVADA
 M.M. REBALEATI, RECORDER
 FILE NO. FEES

190325

20.80

**CERTIFICATE OF LOCATION
 LODE MINING CLAIM**

TO ALL WHOM IT MAY CONCERN:

The Undersigned hereby certifies that he, on behalf of
 NEWMONT USA LIMITED, a Delaware corporation, d/b/a
 NEWMONT MINING CORPORATION, has caused to be located
 the **HAY 466** lode mining claim in the following quarter
 section(s):

<u>Quarter</u>	<u>Section</u>	<u>Township</u>	<u>Range</u>	<u>Meridian</u>
NE	25	21N	51E	MDM
SE	25	21N	51E	MDM

in an unknown mining district, Eureka County, Nevada, on this 17th day of May, 2004.

The name and mailing address of the locator is:

NEWMONT USA LIMITED, d/b/a NEWMONT MINING CORPORATION
 P.O. Box 669, Carlin, Nevada 89822

The claim is approximately 1500 feet long and 600 feet wide, such that 10 feet are claimed in a easterly direction and 1490 feet in a westerly direction from the point of discovery (monument of location), at which the Notice of Location was posted, together with 300 feet on each side of the monument of location and center line of the claim. The general course of the lode or vein is from the easterly to the westerly direction.

The number, location and markings on each corner monument are as follows:

<u>Location</u>	<u>Markings</u>	<u>Description</u>
No. 1: Northeast Corner	NE Corner HAY 466	2" X 2" X 4' wood post
No. 2: Southeast Corner	SE Corner HAY 466	2" X 2" X 4' wood post
No. 3: Southwest Corner	SW Corner HAY 466	2" X 2" X 4' wood post
No. 4: Northwest Corner	NW Corner HAY 466	2" X 2" X 4' wood post

As erected on the ground, each corner monument is marked as described above by a scribed metal tag. The work of location consisted of making a claim map as provided in N.R.S. 517.040 which map is recorded herewith.

SIGNATURE OF LOCATOR:

NEWMONT USA LIMITED, d/b/a NEWMONT MINING CORPORATION

By: 
 Randy Largent, Agent

RECORDING REQUESTED BY AND RETURN TO:
 NEWMONT MINING CORPORATION
 Attn: Land Department
 P.O. Box 669
 Carlin, NV 89822

BOOK 388 PAGE 212
 OFFICIAL RECORDS
 RECORDED AT THE REQUEST OF
Newmont Mining Corp
 2004 AUG -2 PM 12:45

EUREKA COUNTY, NEVADA
 M.N. REBALANCE RECORDER
 FILE NO. FEES

190326

20.50

**CERTIFICATE OF LOCATION
 LODE MINING CLAIM**

TO ALL WHOM IT MAY CONCERN:

The Undersigned hereby certifies that he, on behalf of
 NEWMONT USA LIMITED, a Delaware corporation, d/b/a
 NEWMONT MINING CORPORATION, has caused to be located
 the HAY 467 lode mining claim in the following quarter
 section(s):

<u>Quarter</u>	<u>Section</u>	<u>Township</u>	<u>Range</u>	<u>Meridian</u>
SE	25	21N	51E	MDM

in an unknown mining district, Eureka County, Nevada, on this 17th day of May, 2004.

The name and mailing address of the locator is:

NEWMONT USA LIMITED, d/b/a NEWMONT MINING CORPORATION
 P.O. Box 669, Carlin, Nevada 89822

The claim is approximately 1500 feet long and 600 feet wide, such that 10 feet are claimed in a easterly direction and 1490 feet in a westerly direction from the point of discovery (monument of location), at which the Notice of Location was posted, together with 300 feet on each side of the monument of location and center line of the claim. The general course of the lode or vein is from the easterly to the westerly direction.

The number, location and markings on each corner monument are as follows:

<u>Location</u>	<u>Markings</u>	<u>Description</u>
No. 1: Northeast Corner	NE Corner <u>HAY 467</u>	2" X 2" X 4' wood post
No. 2: Southeast Corner	SE Corner <u>HAY 467</u>	2" X 2" X 4' wood post
No. 3: Southwest Corner	SW Corner <u>HAY 467</u>	2" X 2" X 4' wood post
No. 4: Northwest Corner	NW Corner <u>HAY 467</u>	2" X 2" X 4' wood post

As erected on the ground, each corner monument is marked as described above by a scribed metal tag. The work of location consisted of making a claim map as provided in N.R.S. 517.040 which map is recorded herewith.

SIGNATURE OF LOCATOR:
 NEWMONT USA LIMITED, d/b/a NEWMONT MINING CORPORATION

By: Randy Largent
 Randy Largent, Agent

190326

RECORDING REQUESTED BY AND RETURN TO:
 NEWMONT MINING CORPORATION
 Attn: Land Department
 P.O. Box 669
 Carlin, NV 89822

BOOK 388 PAGE 213
 OFFICIAL RECORDS
 RECORDED AT THE REQUEST OF
Newmont Mining Corp
 2004 AUG -2 PM 12:45

EUREKA COUNTY, NEVADA
 M.N. REGALATI, RECORDER
 FILE NO. FEES

20.50

190327

CERTIFICATE OF LOCATION LODE MINING CLAIM

TO ALL WHOM IT MAY CONCERN:

The Undersigned hereby certifies that he, on behalf of
 NEWMONT USA LIMITED, a Delaware corporation, d/b/a
 NEWMONT MINING CORPORATION, has caused to be located
 the **HAY 468** lode mining claim in the following quarter
 section(s):

<u>Quarter</u>	<u>Section</u>	<u>Township</u>	<u>Range</u>	<u>Meridian</u>
SE	25	21N	51E	MDM

in an unknown mining district, Eureka County, Nevada, on this 17th day of May, 2004.

The name and mailing address of the locator is:

NEWMONT USA LIMITED, d/b/a NEWMONT MINING CORPORATION
 P.O. Box 669, Carlin, Nevada 89822

The claim is approximately 1500 feet long and 600 feet wide, such that 10 feet are claimed in a easterly direction and 1490 feet in a westerly direction from the point of discovery (monument of location), at which the Notice of Location was posted, together with 300 feet on each side of the monument of location and center line of the claim. The general course of the lode or vein is from the easterly to the westerly direction.

The number, location and markings on each corner monument are as follows:

<u>Location</u>	<u>Markings</u>	<u>Description</u>
No. 1: Northeast Corner	NE Corner HAY 468	2" X 2" X 4' wood post
No. 2: Southeast Corner	SE Corner HAY 468	2" X 2" X 4' wood post
No. 3: Southwest Corner	SW Corner HAY 468	2" X 2" X 4' wood post
No. 4: Northwest Corner	NW Corner HAY 468	2" X 2" X 4' wood post

As erected on the ground, each corner monument is marked as described above by a scribed metal tag. The work of location consisted of making a claim map as provided in N.R.S. 517.040 which map is recorded herewith.

SIGNATURE OF LOCATOR:

NEWMONT USA LIMITED, d/b/a NEWMONT MINING CORPORATION

By: Randy Largent
 Randy Largent, Agent

190327

RECORDING REQUESTED BY AND RETURN TO:
 NEWMONT MINING CORPORATION
 Attn: Land Department
 P.O. Box 669
 Carlin, NV 89822

BOOK 388 PAGE 214
 OFFICIAL RECORDS
 RECORDED AT THE REQUEST OF
Newmont Mining Corp
 2004 AUG -2 PM 12:45

EUREKA COUNTY, NEVADA
 M.N. REBEATH RECORDER
 FILE NO. FEES

190328

20.50

**CERTIFICATE OF LOCATION
 LODE MINING CLAIM**

TO ALL WHOM IT MAY CONCERN:

The Undersigned hereby certifies that he, on behalf of
 NEWMONT USA LIMITED, a Delaware corporation, d/b/a
 NEWMONT MINING CORPORATION, has caused to be located
 the **HAY 469** lode mining claim in the following quarter
 section(s):

<u>Quarter</u>	<u>Section</u>	<u>Township</u>	<u>Range</u>	<u>Meridian</u>
SE	25	21N	51E	MDM

in an unknown mining district, Eureka County, Nevada, on this 17th day of May, 2004.

The name and mailing address of the locator is:

NEWMONT USA LIMITED, d/b/a NEWMONT MINING CORPORATION
 P.O. Box 669, Carlin, Nevada 89822

The claim is approximately 1500 feet long and 600 feet wide, such that 10 feet are claimed in a easterly direction and 1490 feet in a westerly direction from the point of discovery (monument of location), at which the Notice of Location was posted, together with 300 feet on each side of the monument of location and center line of the claim. The general course of the lode or vein is from the easterly to the westerly direction.

The number, location and markings on each corner monument are as follows:

<u>Location</u>	<u>Markings</u>	<u>Description</u>
No. 1: Northeast Corner	NE Corner HAY 469	2" X 2" X 4' wood post
No. 2: Southeast Corner	SE Corner HAY 469	2" X 2" X 4' wood post
No. 3: Southwest Corner	SW Corner HAY 469	2" X 2" X 4' wood post
No. 4: Northwest Corner	NW Corner HAY 469	2" X 2" X 4' wood post

As erected on the ground, each corner monument is marked as described above by a scribed metal tag. The work of location consisted of making a claim map as provided in N.R.S. 517.040 which map is recorded herewith.

SIGNATURE OF LOCATOR:

NEWMONT USA LIMITED, d/b/a NEWMONT MINING CORPORATION

By: Randy Largent
 Randy Largent, Agent

190328

RECORDING REQUESTED BY AND RETURN TO:
 NEWMONT MINING CORPORATION
 Attn: Land Department
 P.O. Box 669
 Carlin, NV 89822

BOOK 388 PAGE 215
 OFFICIAL RECORDS
 RECORDED AT THE REQUEST OF
Newmont Mining Corp
 2004 AUG -2 PM 12:45

EUREKA COUNTY, NEVADA
 N.M. REBALENTI, RECORDER
 FILE NO. FEES

190329

20.50

**CERTIFICATE OF LOCATION
 LODE MINING CLAIM**

TO ALL WHOM IT MAY CONCERN:

The Undersigned hereby certifies that he, on behalf of
 NEWMONT USA LIMITED, a Delaware corporation, d/b/a
 NEWMONT MINING CORPORATION, has caused to be located
 the HAY 470 lode mining claim in the following quarter
 section(s):

<u>Quarter</u>	<u>Section</u>	<u>Township</u>	<u>Range</u>	<u>Meridian</u>
SE	25	21N	51E	MDM

in an unknown mining district, Eureka County, Nevada, on this 17th day of May, 2004.

The name and mailing address of the locator is:
 NEWMONT USA LIMITED, d/b/a NEWMONT MINING CORPORATION
 P.O. Box 669, Carlin, Nevada 89822

The claim is approximately 1500 feet long and 600 feet wide, such that 10 feet are claimed in a easterly direction and 1490 feet in a westerly direction from the point of discovery (monument of location), at which the Notice of Location was posted, together with 300 feet on each side of the monument of location and center line of the claim. The general course of the lode or vein is from the easterly to the westerly direction.

The number, location and markings on each corner monument are as follows:

<u>Location</u>	<u>Markings</u>	<u>Description</u>
No. 1: Northeast Corner	NE Corner <u>HAY 470</u>	2" X 2" X 4' wood post
No. 2: Southeast Corner	SE Corner <u>HAY 470</u>	2" X 2" X 4' wood post
No. 3: Southwest Corner	SW Corner <u>HAY 470</u>	2" X 2" X 4' wood post
No. 4: Northwest Corner	NW Corner <u>HAY 470</u>	2" X 2" X 4' wood post

As erected on the ground, each corner monument is marked as described above by a scribed metal tag. The work of location consisted of making a claim map as provided in N.R.S. 517.040 which map is recorded herewith.

SIGNATURE OF LOCATOR:
 NEWMONT USA LIMITED, d/b/a NEWMONT MINING CORPORATION

By: Randy Largent
 Randy Largent, Agent

190329

RECORDING REQUESTED BY AND RETURN TO:
 NEWMONT MINING CORPORATION
 Attn: Land Department
 P.O. Box 669
 Carlin, NV 89822

BOOK 388 PAGE 216
 OFFICIAL RECORDS
 RECORDED AT THE REQUEST OF
Newmont Mining Corp
 2004 AUG -2 PM 12:45

EUREKA COUNTY, NEVADA
 M.M. REBALEATI, RECORDER
 FILE NO. FEES

190330

20.50

**CERTIFICATE OF LOCATION
 LODE MINING CLAIM**

TO ALL WHOM IT MAY CONCERN:

The Undersigned hereby certifies that he, on behalf of
 NEWMONT USA LIMITED, a Delaware corporation, d/b/a
 NEWMONT MINING CORPORATION, has caused to be located
 the **HAY 471** lode mining claim in the following quarter
 section(s):

<u>Quarter</u>	<u>Section</u>	<u>Township</u>	<u>Range</u>	<u>Meridian</u>
NE	36	21N	51E	MDM
SE	25	21N	51E	MDM

in an unknown mining district, Eureka County, Nevada, on this 17th day of May, 2004.

The name and mailing address of the locator is:

NEWMONT USA LIMITED, d/b/a NEWMONT MINING CORPORATION
 P.O. Box 669, Carlin, Nevada 89822

The claim is approximately 1500 feet long and 600 feet wide, such that 10 feet are claimed in a easterly direction and 1490 feet in a westerly direction from the point of discovery (monument of location), at which the Notice of Location was posted, together with 300 feet on each side of the monument of location and center line of the claim. The general course of the lode or vein is from the easterly to the westerly direction.

The number, location and markings on each corner monument are as follows:

<u>Location</u>	<u>Markings</u>	<u>Description</u>
No. 1: Northeast Corner	NE Corner HAY 471	2" X 2" X 4' wood post
No. 2: Southeast Corner	SE Corner HAY 471	2" X 2" X 4' wood post
No. 3: Southwest Corner	SW Corner HAY 471	2" X 2" X 4' wood post
No. 4: Northwest Corner	NW Corner HAY 471	2" X 2" X 4' wood post

As erected on the ground, each corner monument is marked as described above by a scribed metal tag. The work of location consisted of making a claim map as provided in N.R.S. 517.040 which map is recorded herewith.

SIGNATURE OF LOCATOR:

NEWMONT USA LIMITED, d/b/a NEWMONT MINING CORPORATION

By: Randy Largent
 Randy Largent, Agent

190330

RECORDING REQUESTED BY AND RETURN TO:
 NEWMONT MINING CORPORATION
 Attn: Land Department
 P.O. Box 669
 Carlin, NV 89822

CERTIFICATE OF LOCATION
 LODE MINING CLAIM

TO ALL WHOM IT MAY CONCERN:

The Undersigned hereby certifies that he, on behalf of
 NEWMONT USA LIMITED, a Delaware corporation, d/b/a
 NEWMONT MINING CORPORATION, has caused to be located
 the **HAY 472** lode mining claim in the following quarter
 section(s):

Quarter	Section	Township	Range	Meridian
NE	36	21N	51E	MDM

in an unknown mining district, Eureka County, Nevada, on this 17th day of May, 2004.

The name and mailing address of the locator is:

NEWMONT USA LIMITED, d/b/a NEWMONT MINING CORPORATION
 P.O. Box 669, Carlin, Nevada 89822

The claim is approximately 1500 feet long and 600 feet wide, such that 10 feet are claimed in a easterly direction and 1490 feet in a westerly direction from the point of discovery (monument of location), at which the Notice of Location was posted, together with 300 feet on each side of the monument of location and center line of the claim. The general course of the lode or vein is from the easterly to the westerly direction.

The number, location and markings on each corner monument are as follows:

Location	Markings	Description
No. 1: Northeast Corner	NE Corner HAY 472	2" X 2" X 4' wood post
No. 2: Southeast Corner	SE Corner HAY 472	2" X 2" X 4' wood post
No. 3: Southwest Corner	SW Corner HAY 472	2" X 2" X 4' wood post
No. 4: Northwest Corner	NW Corner HAY 472	2" X 2" X 4' wood post

As erected on the ground, each corner monument is marked as described above by a scribed metal tag. The work of location consisted of making a claim map as provided in N.R.S. 517.040 which map is recorded herewith.

SIGNATURE OF LOCATOR:

NEWMONT USA LIMITED, d/b/a NEWMONT MINING CORPORATION

By: Randy Largent
 Randy Largent, Agent

BOOK 388 PAGE 217
 OFFICIAL RECORDS
 RECORDED AT THE REQUEST OF
Newmont Mining Corp
 2004 AUG -2 PM 12:45

EUREKA COUNTY, NEVADA
 M.N. REBALEATI, RECORDER
 FILE NO. FEES

190331

20.50

RECORDING REQUESTED BY AND RETURN TO:
 NEWMONT MINING CORPORATION
 Attn: Land Department
 P.O. Box 669
 Carlin, NV 89822

BOOK **388** PAGE **218**
 OFFICIAL RECORDS
 RECORDED AT THE REQUEST OF
Newmont Mining Corp
 2004 AUG -2 PM 12:45

EUREKA COUNTY, NEVADA
 M.N. REGALSA, RECORDER
 FILE NO. FEES

190332

20.50

**CERTIFICATE OF LOCATION
 LODE MINING CLAIM**

TO ALL WHOM IT MAY CONCERN:

The Undersigned hereby certifies that he, on behalf of
 NEWMONT USA LIMITED, a Delaware corporation, d/b/a
 NEWMONT MINING CORPORATION, has caused to be located
 the **HAY 473** lode mining claim in the following quarter
 section(s):

<u>Quarter</u>	<u>Section</u>	<u>Township</u>	<u>Range</u>	<u>Meridian</u>
NE	36	21N	51E	MDM

in an unknown mining district, Eureka County, Nevada, on this 17th day of May, 2004.

The name and mailing address of the locator is:

NEWMONT USA LIMITED, d/b/a NEWMONT MINING CORPORATION
 P.O. Box 669, Carlin, Nevada 89822

The claim is approximately 1500 feet long and 600 feet wide, such that 10 feet are claimed in a easterly direction and 1490 feet in a westerly direction from the point of discovery (monument of location), at which the Notice of Location was posted, together with 300 feet on each side of the monument of location and center line of the claim. The general course of the lode or vein is from the easterly to the westerly direction.

The number, location and markings on each corner monument are as follows:

<u>Location</u>	<u>Markings</u>	<u>Description</u>
No. 1: Northeast Corner	NE Corner HAY 473	2" X 2" X 4' wood post
No. 2: Southeast Corner	SE Corner HAY 473	2" X 2" X 4' wood post
No. 3: Southwest Corner	SW Corner HAY 473	2" X 2" X 4' wood post
No. 4: Northwest Corner	NW Corner HAY 473	2" X 2" X 4' wood post

As erected on the ground, each corner monument is marked as described above by a scribed metal tag. The work of location consisted of making a claim map as provided in N.R.S. 517.040 which map is recorded herewith.

SIGNATURE OF LOCATOR:
 NEWMONT USA LIMITED, d/b/a NEWMONT MINING CORPORATION

By: Randy Largent
 Randy Largent, Agent

190332

RECORDING REQUESTED BY AND RETURN TO:
 NEWMONT MINING CORPORATION
 Attn: Land Department
 P.O. Box 669
 Carlin, NV 89822

BOOK 388 PAGE 219
 OFFICIAL RECORDS
 RECORDED AT THE REQUEST OF
Newmont Mining Corp
 2004 AUG -2 PM 12:45

EUREKA COUNTY, NEVADA
 M.N. REDEVELOPMENT RECORDER
 FILE NO. FEES

190333

20.50

**CERTIFICATE OF LOCATION
 LODE MINING CLAIM**

TO ALL WHOM IT MAY CONCERN:

The Undersigned hereby certifies that he, on behalf of
 NEWMONT USA LIMITED, a Delaware corporation, d/b/a
 NEWMONT MINING CORPORATION, has caused to be located
 the **HAY 474** lode mining claim in the following quarter
 section(s):

<u>Quarter</u>	<u>Section</u>	<u>Township</u>	<u>Range</u>	<u>Meridian</u>
NE	36	21N	51E	MDM

in an unknown mining district, Eureka County, Nevada, on this 17th day of May, 2004.

The name and mailing address of the locator is:
 NEWMONT USA LIMITED, d/b/a NEWMONT MINING CORPORATION
 P.O. Box 669, Carlin, Nevada 89822

The claim is approximately 1500 feet long and 600 feet wide, such that 10 feet are claimed in a easterly direction and 1490 feet in a westerly direction from the point of discovery (monument of location), at which the Notice of Location was posted, together with 300 feet on each side of the monument of location and center line of the claim. The general course of the lode or vein is from the easterly to the westerly direction.

The number, location and markings on each corner monument are as follows:

<u>Location</u>	<u>Markings</u>	<u>Description</u>
No. 1: Northeast Corner	NE Corner HAY 474	2" X 2" X 4' wood post
No. 2: Southeast Corner	SE Corner HAY 474	2" X 2" X 4' wood post
No. 3: Southwest Corner	SW Corner HAY 474	2" X 2" X 4' wood post
No. 4: Northwest Corner	NW Corner HAY 474	2" X 2" X 4' wood post

As erected on the ground, each corner monument is marked as described above by a scribed metal tag. The work of location consisted of making a claim map as provided in N.R.S. 517.040 which map is recorded herewith.

SIGNATURE OF LOCATOR:
 NEWMONT USA LIMITED, d/b/a NEWMONT MINING CORPORATION

By: Randy Largent
 Randy Largent, Agent

190333

RECORDING REQUESTED BY AND RETURN TO:
 NEWMONT MINING CORPORATION
 Attn: Land Department
 P.O. Box 669
 Carlin, NV 89822

BOOK **388** PAGE **220**
 OFFICIAL RECORDS
 RECORDED AT THE REQUEST OF
Newmont Mining Corp
 2004 AUG -2 PM 12:45

EUREKA COUNTY, NEVADA
 M.N. REBALENTI, RECORDER
 FILE NO. FEES

20.50

**CERTIFICATE OF LOCATION
 LODE MINING CLAIM**

TO ALL WHOM IT MAY CONCERN:

The Undersigned hereby certifies that he, on behalf of
 NEWMONT USA LIMITED, a Delaware corporation, d/b/a
 NEWMONT MINING CORPORATION, has caused to be located
 the **HAY 475** lode mining claim in the following quarter
 section(s):

<u>Quarter</u>	<u>Section</u>	<u>Township</u>	<u>Range</u>	<u>Meridian</u>
NE	36	21N	51E	MDM
SE	36	21N	51E	MDM

in an unknown mining district, Eureka County, Nevada, on this 17th day of May, 2004.

The name and mailing address of the locator is:

NEWMONT USA LIMITED, d/b/a NEWMONT MINING CORPORATION
 P.O. Box 669, Carlin, Nevada 89822

The claim is approximately 1500 feet long and 600 feet wide, such that 10 feet are claimed in a easterly direction and 1490 feet in a westerly direction from the point of discovery (monument of location), at which the Notice of Location was posted, together with 300 feet on each side of the monument of location and center line of the claim. The general course of the lode or vein is from the easterly to the westerly direction.

The number, location and markings on each corner monument are as follows:

<u>Location</u>	<u>Markings</u>	<u>Description</u>
No. 1: Northeast Corner	NE Corner HAY 475	2" X 2" X 4' wood post
No. 2: Southeast Corner	SE Corner HAY 475	2" X 2" X 4' wood post
No. 3: Southwest Corner	SW Corner HAY 475	2" X 2" X 4' wood post
No. 4: Northwest Corner	NW Corner HAY 475	2" X 2" X 4' wood post

As erected on the ground, each corner monument is marked as described above by a scribed metal tag. The work of location consisted of making a claim map as provided in N.R.S. 517.040 which map is recorded herewith.

SIGNATURE OF LOCATOR:

NEWMONT USA LIMITED, d/b/a NEWMONT MINING CORPORATION

By: Randy Largent
 Randy Largent, Agent

RECORDING REQUESTED BY AND RETURN TO:
 NEWMONT MINING CORPORATION
 Attn: Land Department
 P.O. Box 669
 Carlin, NV 89822

BOOK **388** PAGE **221**
 OFFICIAL RECORDS
 RECORDED AT THE REQUEST OF
Newmont Mining Corp
 2004 AUG -2 PM 12:45
 EUREKA COUNTY, NEVADA
 N.M. REG. & L. RECORDER
 FILE NO. FEES **20.50**
190335

CERTIFICATE OF LOCATION
 LODE MINING CLAIM

TO ALL WHOM IT MAY CONCERN:

The Undersigned hereby certifies that he, on behalf of
 NEWMONT USA LIMITED, a Delaware corporation, d/b/a
 NEWMONT MINING CORPORATION, has caused to be located
 the **HAY 476** lode mining claim in the following quarter
 section(s):

Quarter	Section	Township	Range	Meridian
SE	36	21N	51E	MDM

in an unknown mining district, Eureka County, Nevada, on this 17th day of May, 2004.

The name and mailing address of the locator is:

NEWMONT USA LIMITED, d/b/a NEWMONT MINING CORPORATION
 P.O. Box 669, Carlin, Nevada 89822

The claim is approximately 1500 feet long and 600 feet wide, such that 10 feet are claimed in a easterly direction and 1490 feet in a westerly direction from the point of discovery (monument of location), at which the Notice of Location was posted, together with 300 feet on each side of the monument of location and center line of the claim. The general course of the lode or vein is from the easterly to the westerly direction.

The number, location and markings on each corner monument are as follows:

Location	Markings	Description
No. 1: Northeast Corner	NE Corner HAY 476	2" X 2" X 4' wood post
No. 2: Southeast Corner	SE Corner HAY 476	2" X 2" X 4' wood post
No. 3: Southwest Corner	SW Corner HAY 476	2" X 2" X 4' wood post
No. 4: Northwest Corner	NW Corner HAY 476	2" X 2" X 4' wood post

As erected on the ground, each corner monument is marked as described above by a scribed metal tag. The work of location consisted of making a claim map as provided in N.R.S. 517.040 which map is recorded herewith.

SIGNATURE OF LOCATOR:

NEWMONT USA LIMITED, d/b/a NEWMONT MINING CORPORATION

By: Randy Largent
 Randy Largent, Agent

190335

RECORDING REQUESTED BY AND RETURN TO:
 NEWMONT MINING CORPORATION
 Attn: Land Department
 P.O. Box 669
 Carlin, NV 89822

BOOK 388 PAGE 222
 OFFICIAL RECORDS
 RECORDED AT THE REQUEST OF
Newmont Mining Corp
 2004 AUG -2 PM 12:45

EUREKA COUNTY, NEVADA
 M.M. REBALEATI, RECORDER
 FILE NO. FEES

20.50

190336

**CERTIFICATE OF LOCATION
 LODE MINING CLAIM**

TO ALL WHOM IT MAY CONCERN:

The Undersigned hereby certifies that he, on behalf of
 NEWMONT USA LIMITED, a Delaware corporation, d/b/a
 NEWMONT MINING CORPORATION, has caused to be located
 the HAY 477 lode mining claim in the following quarter
 section(s):

Quarter	Section	Township	Range	Meridian
SE	36	21N	51E	MDM

in an unknown mining district, Eureka County, Nevada, on this 17th day of May, 2004.

The name and mailing address of the locator is:

NEWMONT USA LIMITED, d/b/a NEWMONT MINING CORPORATION
 P.O. Box 669, Carlin, Nevada 89822

The claim is approximately 1500 feet long and 600 feet wide, such that 10 feet are claimed in a easterly direction and 1490 feet in a westerly direction from the point of discovery (monument of location), at which the Notice of Location was posted, together with 300 feet on each side of the monument of location and center line of the claim. The general course of the lode or vein is from the easterly to the westerly direction.

The number, location and markings on each corner monument are as follows:

Location	Markings	Description
No. 1: Northeast Corner	NE Corner <u>HAY 477</u>	2" X 2" X 4' wood post
No. 2: Southeast Corner	SE Corner <u>HAY 477</u>	2" X 2" X 4' wood post
No. 3: Southwest Corner	SW Corner <u>HAY 477</u>	2" X 2" X 4' wood post
No. 4: Northwest Corner	NW Corner <u>HAY 477</u>	2" X 2" X 4' wood post

As erected on the ground, each corner monument is marked as described above by a scribed metal tag. The work of location consisted of making a claim map as provided in N.R.S. 517.040 which map is recorded herewith.

SIGNATURE OF LOCATOR:

NEWMONT USA LIMITED, d/b/a NEWMONT MINING CORPORATION

By: Randy Largent
 Randy Largent, Agent

190336

RECORDING REQUESTED BY AND RETURN TO:
 NEWMONT MINING CORPORATION
 Attn: Land Department
 P.O. Box 669
 Carlin, NV 89822

BOOK 388 PAGE 223
 OFFICIAL RECORDS
 RECORDED AT THE REQUEST OF
Newmont Mining Corp
 2004 AUG -2 PM 12:46

EUREKA COUNTY, NEVADA
 N.M. RESALE/RECORDER
 FILE NO. FEES

20.50

190337

CERTIFICATE OF LOCATION
 LODE MINING CLAIM

TO ALL WHOM IT MAY CONCERN:

The Undersigned hereby certifies that he, on behalf of
 NEWMONT USA LIMITED, a Delaware corporation, d/b/a
 NEWMONT MINING CORPORATION, has caused to be located
 the **HAY 478** lode mining claim in the following quarter
 section(s):

Quarter	Section	Township	Range	Meridian
SE	36	21N	51E	MDM

in an unknown mining district, Eureka County, Nevada, on this 17th day of May, 2004.

The name and mailing address of the locator is:

NEWMONT USA LIMITED, d/b/a NEWMONT MINING CORPORATION
 P.O. Box 669, Carlin, Nevada 89822

The claim is approximately 1500 feet long and 600 feet wide, such that 10 feet are claimed in a easterly direction and 1490 feet in a westerly direction from the point of discovery (monument of location), at which the Notice of Location was posted, together with 300 feet on each side of the monument of location and center line of the claim. The general course of the lode or vein is from the easterly to the westerly direction.

The number, location and markings on each corner monument are as follows:

Location	Markings	Description
No. 1: Northeast Corner	NE Corner HAY 478	2" X 2" X 4' wood post
No. 2: Southeast Corner	SE Corner HAY 478	2" X 2" X 4' wood post
No. 3: Southwest Corner	SW Corner HAY 478	2" X 2" X 4' wood post
No. 4: Northwest Corner	NW Corner HAY 478	2" X 2" X 4' wood post

As erected on the ground, each corner monument is marked as described above by a scribed metal tag. The work of location consisted of making a claim map as provided in N.R.S. 517.040 which map is recorded herewith.

SIGNATURE OF LOCATOR:

NEWMONT USA LIMITED, d/b/a NEWMONT MINING CORPORATION

By: 
 Randy Largent, Agent

RECORDING REQUESTED BY AND RETURN TO:
 NEWMONT MINING CORPORATION
 Attn: Land Department
 P.O. Box 669
 Carlin, NV 89822

BOOK 388 PAGE 224
 OFFICIAL RECORDS
 RECORDED AT THE REQUEST OF
Newmont Mining Corp
 2004 AUG -2 PM 12:46

EUREKA COUNTY, NEVADA
 M.N. RESALE/RECORDER
 FILE NO. FEES

20.50

190338

**CERTIFICATE OF LOCATION
 LODE MINING CLAIM**

TO ALL WHOM IT MAY CONCERN:

The Undersigned hereby certifies that he, on behalf of
 NEWMONT USA LIMITED, a Delaware corporation, d/b/a
 NEWMONT MINING CORPORATION, has caused to be located
 the HAY 479 lode mining claim in the following quarter
 section(s):

<u>Quarter</u>	<u>Section</u>	<u>Township</u>	<u>Range</u>	<u>Meridian</u>
SE	36	21N	51E	MDM
NW	01	20N	51E	MDM

in an unknown mining district, Eureka County, Nevada, on this 17th day of May, 2004.

The name and mailing address of the locator is:
 NEWMONT USA LIMITED, d/b/a NEWMONT MINING CORPORATION
 P.O. Box 669, Carlin, Nevada 89822

The claim is approximately 1500 feet long and 600 feet wide, such that 10 feet are claimed in a easterly direction and 1490 feet in a westerly direction from the point of discovery (monument of location), at which the Notice of Location was posted, together with 300 feet on each side of the monument of location and center line of the claim. The general course of the lode or vein is from the easterly to the westerly direction.

The number, location and markings on each corner monument are as follows:

<u>Location</u>	<u>Markings</u>	<u>Description</u>
No. 1: Northeast Corner	NE Corner <u>HAY 479</u>	2" X 2" X 4' wood post
No. 2: Southeast Corner	SE Corner <u>HAY 479</u>	2" X 2" X 4' wood post
No. 3: Southwest Corner	SW Corner <u>HAY 479</u>	2" X 2" X 4' wood post
No. 4: Northwest Corner	NW Corner <u>HAY 479</u>	2" X 2" X 4' wood post

As erected on the ground, each corner monument is marked as described above by a scribed metal tag. The work of location consisted of making a claim map as provided in N.R.S. 517.040 which map is recorded herewith.

SIGNATURE OF LOCATOR:
 NEWMONT USA LIMITED, d/b/a NEWMONT MINING CORPORATION

By: Randy Largent
 Randy Largent, Agent

190338

RECORDING REQUESTED BY AND RETURN TO:
 NEWMONT MINING CORPORATION
 Attn: Land Department
 P.O. Box 669
 Carlin, NV 89822

BOOK 388 PAGE 225
 OFFICIAL RECORDS
 RECORDED AT THE REQUEST OF
Newmont Mining Corp
 2004 AUG -2 PM 12:46

EUREKA COUNTY, NEVADA
 M.N. REG. & L. RECORDER
 FILE NO. FEES 20.50

190339

**CERTIFICATE OF LOCATION
 LODE MINING CLAIM**

TO ALL WHOM IT MAY CONCERN:

The Undersigned hereby certifies that he, on behalf of
 NEWMONT USA LIMITED, a Delaware corporation, d/b/a
 NEWMONT MINING CORPORATION, has caused to be located
 the HAY 480 lode mining claim in the following quarter
 section(s):

<u>Quarter</u>	<u>Section</u>	<u>Township</u>	<u>Range</u>	<u>Meridian</u>
NW	01	20N	51E	MDM
SW	01	20N	51E	MDM
NW	12	20N	51E	MDM
NE	12	20N	51E	MDM

in an unknown mining district, Eureka County, Nevada, on this 17th day of May, 2004.

The name and mailing address of the locator is:

NEWMONT USA LIMITED, d/b/a NEWMONT MINING CORPORATION
 P.O. Box 669, Carlin, Nevada 89822

The claim is approximately 1500 feet long and 600 feet wide, such that 10 feet are claimed in a easterly direction and 1490 feet in a westerly direction from the point of discovery (monument of location), at which the Notice of Location was posted, together with 300 feet on each side of the monument of location and center line of the claim. The general course of the lode or vein is from the easterly to the westerly direction.

The number, location and markings on each corner monument are as follows:

<u>Location</u>	<u>Markings</u>	<u>Description</u>
No. 1: Northeast Corner	NE Corner <u>HAY 480</u>	2" X 2" X 4' wood post
No. 2: Southeast Corner	SE Corner <u>HAY 480</u>	2" X 2" X 4' wood post
No. 3: Southwest Corner	SW Corner <u>HAY 480</u>	2" X 2" X 4' wood post
No. 4: Northwest Corner	NW Corner <u>HAY 480</u>	2" X 2" X 4' wood post

As erected on the ground, each corner monument is marked as described above by a scribed metal tag. The work of location consisted of making a claim map as provided in N.R.S. 517.040 which map is recorded herewith.

SIGNATURE OF LOCATOR:

NEWMONT USA LIMITED, d/b/a NEWMONT MINING CORPORATION

By: Randy Largent
 Randy Largent, Agent

190339

RECORDING REQUESTED BY AND RETURN TO:
 NEWMONT MINING CORPORATION
 Attn: Land Department
 P.O. Box 669
 Carlin, NV 89822

BOOK 388 PAGE 226
 OFFICIAL RECORDS
 RECORDED AT THE REQUEST OF
Newmont Mining Corp
 2004 AUG -2 PM 12:46

EUREKA COUNTY, NEVADA
 M.M. REDELEATH, RECORDER
 FILE NO. FEES

190340

20.50

**CERTIFICATE OF LOCATION
 LODE MINING CLAIM**

TO ALL WHOM IT MAY CONCERN:

The Undersigned hereby certifies that he, on behalf of
 NEWMONT USA LIMITED, a Delaware corporation, d/b/a
 NEWMONT MINING CORPORATION, has caused to be located
 the **HAY 481** lode mining claim in the following quarter
 section(s):

<u>Quarter</u>	<u>Section</u>	<u>Township</u>	<u>Range</u>	<u>Meridian</u>
NW	07	21N	52E	MDM
NE	12	21N	51E	MDM

in an unknown mining district, Eureka County, Nevada, on this 18th day of May, 2004.

The name and mailing address of the locator is:

NEWMONT USA LIMITED, d/b/a NEWMONT MINING CORPORATION
 P.O. Box 669, Carlin, Nevada 89822

The claim is approximately 1500 feet long and 600 feet wide, such that 10 feet are claimed in a easterly direction and 1490 feet in a westerly direction from the point of discovery (monument of location), at which the Notice of Location was posted, together with 300 feet on each side of the monument of location and center line of the claim. The general course of the lode or vein is from the easterly to the westerly direction.

The number, location and markings on each corner monument are as follows:

<u>Location</u>	<u>Markings</u>	<u>Description</u>
No. 1: Northeast Corner	NE Corner HAY 481	2" X 2" X 4' wood post
No. 2: Southeast Corner	SE Corner HAY 481	2" X 2" X 4' wood post
No. 3: Southwest Corner	SW Corner HAY 481	2" X 2" X 4' wood post
No. 4: Northwest Corner	NW Corner HAY 481	2" X 2" X 4' wood post

As erected on the ground, each corner monument is marked as described above by a scribed metal tag. The work of location consisted of making a claim map as provided in N.R.S. 517.040 which map is recorded herewith.

SIGNATURE OF LOCATOR:

NEWMONT USA LIMITED, d/b/a NEWMONT MINING CORPORATION

By: Randy Largent
 Randy Largent, Agent

190340

RECORDING REQUESTED BY AND RETURN TO:
 NEWMONT MINING CORPORATION
 Attn: Land Department
 P.O. Box 669
 Carlin, NV 89822

BOOK 388 PAGE 227
 OFFICIAL RECORDS
 RECORDED AT THE REQUEST OF
Newmont Mining Corp
 2004 AUG -2 PM 12:46

EUREKA COUNTY, NEVADA
 M.N. REBALEATI, RECORDER
 FILE NO. FEES

20.50

190341

CERTIFICATE OF LOCATION
 LODE MINING CLAIM

TO ALL WHOM IT MAY CONCERN:

The Undersigned hereby certifies that he, on behalf of
 NEWMONT USA LIMITED, a Delaware corporation, d/b/a
 NEWMONT MINING CORPORATION, has caused to be located
 the **HAY 482** lode mining claim in the following quarter
 section(s):

<u>Quarter</u>	<u>Section</u>	<u>Township</u>	<u>Range</u>	<u>Meridian</u>
NW	07	21N	52E	MDM

in an unknown mining district, Eureka County, Nevada, on this 18th day of May, 2004.

The name and mailing address of the locator is:

NEWMONT USA LIMITED, d/b/a NEWMONT MINING CORPORATION
 P.O. Box 669, Carlin, Nevada 89822

The claim is approximately 1500 feet long and 600 feet wide, such that 1490 feet are claimed in a easterly direction and 10 feet in a westerly direction from the point of discovery (monument of location), at which the Notice of Location was posted, together with 300 feet on each side of the monument of location and center line of the claim. The general course of the lode or vein is from the easterly to the westerly direction.

The number, location and markings on each corner monument are as follows:

<u>Location</u>	<u>Markings</u>	<u>Description</u>
No. 1: Northeast Corner	NE Corner HAY 482	2" X 2" X 4' wood post
No. 2: Southeast Corner	SE Corner HAY 482	2" X 2" X 4' wood post
No. 3: Southwest Corner	SW Corner HAY 482	2" X 2" X 4' wood post
No. 4: Northwest Corner	NW Corner HAY 482	2" X 2" X 4' wood post

As erected on the ground, each corner monument is marked as described above by a scribed metal tag. The work of location consisted of making a claim map as provided in N.R.S. 517.040 which map is recorded herewith.

SIGNATURE OF LOCATOR:

NEWMONT USA LIMITED, d/b/a NEWMONT MINING CORPORATION

By: Randy Largent
 Randy Largent, Agent

190341

RECORDING REQUESTED BY AND RETURN TO:
 NEWMONT MINING CORPORATION
 Attn: Land Department
 P.O. Box 669
 Carlin, NV 89822

BOOK 388 PAGE 228
 OFFICIAL RECORDS
 RECORDED AT THE REQUEST OF
Newmont Mining Corp
 2004 AUG -2 PM 12:46

EUREKA COUNTY, NEVADA
 N.M. REALENTI, RECORDER
 FILE NO. FEES

20.50

190342

**CERTIFICATE OF LOCATION
 LODE MINING CLAIM**

TO ALL WHOM IT MAY CONCERN:

The Undersigned hereby certifies that he, on behalf of
 NEWMONT USA LIMITED, a Delaware corporation, d/b/a
 NEWMONT MINING CORPORATION, has caused to be located
 the **HAY 483** lode mining claim in the following quarter
 section(s):

<u>Quarter</u>	<u>Section</u>	<u>Township</u>	<u>Range</u>	<u>Meridian</u>
NW	07	21N	52E	MDM
NE	12	21N	51E	MDM

in an unknown mining district, Eureka County, Nevada, on this 18th day of May, 2004.

The name and mailing address of the locator is:

NEWMONT USA LIMITED, d/b/a NEWMONT MINING CORPORATION
 P.O. Box 669, Carlin, Nevada 89822

The claim is approximately 1500 feet long and 600 feet wide, such that 10 feet are claimed in a easterly direction and 1490 feet in a westerly direction from the point of discovery (monument of location), at which the Notice of Location was posted, together with 300 feet on each side of the monument of location and center line of the claim. The general course of the lode or vein is from the easterly to the westerly direction.

The number, location and markings on each corner monument are as follows:

<u>Location</u>	<u>Markings</u>	<u>Description</u>
No. 1: Northeast Corner	NE Corner HAY 483	2" X 2" X 4' wood post
No. 2: Southeast Corner	SE Corner HAY 483	2" X 2" X 4' wood post
No. 3: Southwest Corner	SW Corner HAY 483	2" X 2" X 4' wood post
No. 4: Northwest Corner	NW Corner HAY 483	2" X 2" X 4' wood post

As erected on the ground, each corner monument is marked as described above by a scribed metal tag. The work of location consisted of making a claim map as provided in N.R.S. 517.040 which map is recorded herewith.

SIGNATURE OF LOCATOR:
 NEWMONT USA LIMITED, d/b/a NEWMONT MINING CORPORATION

By: Randy Largent
 Randy Largent, Agent

RECORDING REQUESTED BY AND RETURN TO:
 NEWMONT MINING CORPORATION
 Attn: Land Department
 P.O. Box 669
 Carlin, NV 89822

BOOK 388 PAGE 229
 OFFICIAL RECORDS
 RECORDED AT THE REQUEST OF
Newmont Mining Corp
 2004 AUG -2 PM 12:46

EUREKA COUNTY, NEVADA
 M.N. REBAL/RECORDER
 FILE NO. FEES

20.50

190343

**CERTIFICATE OF LOCATION
 LODE MINING CLAIM**

TO ALL WHOM IT MAY CONCERN:

The Undersigned hereby certifies that he, on behalf of
 NEWMONT USA LIMITED, a Delaware corporation, d/b/a
 NEWMONT MINING CORPORATION, has caused to be located
 the **HAY 484** lode mining claim in the following quarter
 section(s):

<u>Quarter</u>	<u>Section</u>	<u>Township</u>	<u>Range</u>	<u>Meridian</u>
NW	07	21N	52E	MDM

in an unknown mining district, Eureka County, Nevada, on this 18th day of May, 2004.

The name and mailing address of the locator is:
 NEWMONT USA LIMITED, d/b/a NEWMONT MINING CORPORATION
 P.O. Box 669, Carlin, Nevada 89822

The claim is approximately 1500 feet long and 600 feet wide, such that 1490 feet are claimed in a easterly direction and 10 feet in a westerly direction from the point of discovery (monument of location), at which the Notice of Location was posted, together with 300 feet on each side of the monument of location and center line of the claim. The general course of the lode or vein is from the easterly to the westerly direction.

The number, location and markings on each corner monument are as follows:

<u>Location</u>	<u>Markings</u>	<u>Description</u>
No. 1: Northeast Corner	NE Corner HAY 484	2" X 2" X 4' wood post
No. 2: Southeast Corner	SE Corner HAY 484	2" X 2" X 4' wood post
No. 3: Southwest Corner	SW Corner HAY 484	2" X 2" X 4' wood post
No. 4: Northwest Corner	NW Corner HAY 484	2" X 2" X 4' wood post

As erected on the ground, each corner monument is marked as described above by a scribed metal tag. The work of location consisted of making a claim map as provided in N.R.S. 517.040 which map is recorded herewith.

SIGNATURE OF LOCATOR:
 NEWMONT USA LIMITED, d/b/a NEWMONT MINING CORPORATION

By: Randy Largent
 Randy Largent, Agent

190343

RECORDING REQUESTED BY AND RETURN TO:
 NEWMONT MINING CORPORATION
 Attn: Land Department
 P.O. Box 669
 Carlin, NV 89822

BOOK 388 PAGE 230
 OFFICIAL RECORDS
 RECORDED AT THE REQUEST OF
Newmont Mining Corp
 2004 AUG -2 PM 12:46

EUREKA COUNTY, NEVADA
 M.N. REBALANCE RECORDER
 FILE NO. FEES

20.50

**CERTIFICATE OF LOCATION
 LODE MINING CLAIM**

TO ALL WHOM IT MAY CONCERN:

The Undersigned hereby certifies that he, on behalf of
 NEWMONT USA LIMITED, a Delaware corporation, d/b/a
 NEWMONT MINING CORPORATION, has caused to be located
 the **HAY 485** lode mining claim in the following quarter
 section(s):

<u>Quarter</u>	<u>Section</u>	<u>Township</u>	<u>Range</u>	<u>Meridian</u>
NW	07	21N	52E	MDM
NE	12	21N	51E	MDM

in an unknown mining district, Eureka County, Nevada, on this 18th day of May, 2004.

The name and mailing address of the locator is:

NEWMONT USA LIMITED, d/b/a NEWMONT MINING CORPORATION
 P.O. Box 669, Carlin, Nevada 89822

The claim is approximately 1500 feet long and 600 feet wide, such that 10 feet are claimed in a easterly direction and 1490 feet in a westerly direction from the point of discovery (monument of location), at which the Notice of Location was posted, together with 300 feet on each side of the monument of location and center line of the claim. The general course of the lode or vein is from the easterly to the westerly direction.

The number, location and markings on each corner monument are as follows:

<u>Location</u>	<u>Markings</u>	<u>Description</u>
No. 1: Northeast Corner	NE Corner HAY 485	2" X 2" X 4' wood post
No. 2: Southeast Corner	SE Corner HAY 485	2" X 2" X 4' wood post
No. 3: Southwest Corner	SW Corner HAY 485	2" X 2" X 4' wood post
No. 4: Northwest Corner	NW Corner HAY 485	2" X 2" X 4' wood post

As erected on the ground, each corner monument is marked as described above by a scribed metal tag. The work of location consisted of making a claim map as provided in N.R.S. 517.040 which map is recorded herewith.

SIGNATURE OF LOCATOR:

NEWMONT USA LIMITED, d/b/a NEWMONT MINING CORPORATION

By: 
 Randy Largent, Agent

190344

190344

RECORDING REQUESTED BY AND RETURN TO:
 NEWMONT MINING CORPORATION
 Attn: Land Department
 P.O. Box 669
 Carlin, NV 89822

BOOK 388 PAGE 231
 OFFICIAL RECORDS
 RECORDED AT THE REQUEST OF
Newmont Mining Corp
 2004 AUG -2 PM 12:46

EUREKA COUNTY, NEVADA
 M.M. REBALEATI, RECORDER
 FILE NO. FEES

190345

20.50

CERTIFICATE OF LOCATION LODGE MINING CLAIM

TO ALL WHOM IT MAY CONCERN:

The Undersigned hereby certifies that he, on behalf of
 NEWMONT USA LIMITED, a Delaware corporation, d/b/a
 NEWMONT MINING CORPORATION, has caused to be located
 the **HAY 486** lode mining claim in the following quarter
 section(s):

<u>Quarter</u>	<u>Section</u>	<u>Township</u>	<u>Range</u>	<u>Meridian</u>
NW	07	21N	52E	MDM

in an unknown mining district, Eureka County, Nevada, on this 18th day of May, 2004.

The name and mailing address of the locator is:
 NEWMONT USA LIMITED, d/b/a NEWMONT MINING CORPORATION
 P.O. Box 669, Carlin, Nevada 89822

The claim is approximately 1500 feet long and 600 feet wide, such that 1490 feet are claimed in a
easterly direction and 10 feet in a westerly direction from the point of discovery (monument of location),
 at which the Notice of Location was posted, together with 300 feet on each side of the monument of
 location and center line of the claim. The general course of the lode or vein is from the easterly to the
westerly direction.

The number, location and markings on each corner monument are as follows:

<u>Location</u>	<u>Markings</u>	<u>Description</u>
No. 1: Northeast Corner	NE Corner HAY 486	2" X 2" X 4' wood post
No. 2: Southeast Corner	SE Corner HAY 486	2" X 2" X 4' wood post
No. 3: Southwest Corner	SW Corner HAY 486	2" X 2" X 4' wood post
No. 4: Northwest Corner	NW Corner HAY 486	2" X 2" X 4' wood post

As erected on the ground, each corner monument is marked as described above by a scribed metal tag.
 The work of location consisted of making a claim map as provided in N.R.S. 517.040 which map is
 recorded herewith.

SIGNATURE OF LOCATOR:
 NEWMONT USA LIMITED, d/b/a NEWMONT MINING CORPORATION

By: Randy Largent
 Randy Largent, Agent

190345

RECORDING REQUESTED BY AND RETURN TO:
 NEWMONT MINING CORPORATION
 Attn: Land Department
 P.O. Box 669
 Carlin, NV 89822

BOOK 388 PAGE 232
 OFFICIAL RECORDS
 RECORDED AT THE REQUEST OF
Newmont Mining Corp
 2004 AUG -2 PM 12:46

EUREKA COUNTY, NEVADA
 M.M. REBALEATI, RECORDER
 FILE NO. FEES

20.50

190346

**CERTIFICATE OF LOCATION
 LODE MINING CLAIM**

TO ALL WHOM IT MAY CONCERN:

The Undersigned hereby certifies that he, on behalf of
 NEWMONT USA LIMITED, a Delaware corporation, d/b/a
 NEWMONT MINING CORPORATION, has caused to be located
 the **HAY 487** lode mining claim in the following quarter
 section(s):

<u>Quarter</u>	<u>Section</u>	<u>Township</u>	<u>Range</u>	<u>Meridian</u>
NW	07	21N	52E	MDM
NE	12	21N	51E	MDM

in an unknown mining district, Eureka County, Nevada, on this 18th day of May, 2004.

The name and mailing address of the locator is:

NEWMONT USA LIMITED, d/b/a NEWMONT MINING CORPORATION
 P.O. Box 669, Carlin, Nevada 89822

The claim is approximately 1500 feet long and 600 feet wide, such that 10 feet are claimed in a easterly direction and 1490 feet in a westerly direction from the point of discovery (monument of location), at which the Notice of Location was posted, together with 300 feet on each side of the monument of location and center line of the claim. The general course of the lode or vein is from the easterly to the westerly direction.

The number, location and markings on each corner monument are as follows:

<u>Location</u>	<u>Markings</u>	<u>Description</u>
No. 1: Northeast Corner	NE Corner HAY 487	2" X 2" X 4' wood post
No. 2: Southeast Corner	SE Corner HAY 487	2" X 2" X 4' wood post
No. 3: Southwest Corner	SW Corner HAY 487	2" X 2" X 4' wood post
No. 4: Northwest Corner	NW Corner HAY 487	2" X 2" X 4' wood post

As erected on the ground, each corner monument is marked as described above by a scribed metal tag. The work of location consisted of making a claim map as provided in N.R.S. 517.040 which map is recorded herewith.

SIGNATURE OF LOCATOR:

NEWMONT USA LIMITED, d/b/a NEWMONT MINING CORPORATION

By: Randy Largent
 Randy Largent, Agent

RECORDING REQUESTED BY AND RETURN TO:
 NEWMONT MINING CORPORATION
 Attn: Land Department
 P.O. Box 669
 Carlin, NV 89822

BOOK 388 PAGE 233
 OFFICIAL RECORDS
 RECORDED AT THE REQUEST OF
Newmont Mining Corp
 2004 AUG -2 PM 12:46

EUREKA COUNTY, NEVADA
 M.N. REBALANCE RECORDER
 FILE NO. FEES

190347

20.50

**CERTIFICATE OF LOCATION
 LODE MINING CLAIM**

TO ALL WHOM IT MAY CONCERN:

The Undersigned hereby certifies that he, on behalf of
 NEWMONT USA LIMITED, a Delaware corporation, d/b/a
 NEWMONT MINING CORPORATION, has caused to be located
 the **HAY 488** lode mining claim in the following quarter
 section(s):

<u>Quarter</u>	<u>Section</u>	<u>Township</u>	<u>Range</u>	<u>Meridian</u>
NW	07	21N	52E	MDM

in an unknown mining district, Eureka County, Nevada, on this 18th day of May, 2004.

The name and mailing address of the locator is:

NEWMONT USA LIMITED, d/b/a NEWMONT MINING CORPORATION
 P.O. Box 669, Carlin, Nevada 89822

The claim is approximately 1500 feet long and 600 feet wide, such that 1490 feet are claimed in a easterly direction and 10 feet in a westerly direction from the point of discovery (monument of location), at which the Notice of Location was posted, together with 300 feet on each side of the monument of location and center line of the claim. The general course of the lode or vein is from the easterly to the westerly direction.

The number, location and markings on each corner monument are as follows:

<u>Location</u>	<u>Markings</u>	<u>Description</u>
No. 1: Northeast Corner	NE Corner HAY 488	2" X 2" X 4' wood post
No. 2: Southeast Corner	SE Corner HAY 488	2" X 2" X 4' wood post
No. 3: Southwest Corner	SW Corner HAY 488	2" X 2" X 4' wood post
No. 4: Northwest Corner	NW Corner HAY 488	2" X 2" X 4' wood post

As erected on the ground, each corner monument is marked as described above by a scribed metal tag. The work of location consisted of making a claim map as provided in N.R.S. 517.040 which map is recorded herewith.

SIGNATURE OF LOCATOR:

NEWMONT USA LIMITED, d/b/a NEWMONT MINING CORPORATION

By: Randy Largent
 Randy Largent, Agent

RECORDING REQUESTED BY AND RETURN TO:
 NEWMONT MINING CORPORATION
 Attn: Land Department
 P.O. Box 669
 Carlin, NV 89822

BOOK 388 PAGE 234
 OFFICIAL RECORDS
 RECORDED AT THE REQUEST OF
Newmont Mining Corp
 2004 AUG -2 PM 12:46

EUREKA COUNTY, NEVADA
 M.H. REBALEATO, RECORDER
 FILE NO. FEES

20.50

**CERTIFICATE OF LOCATION
 LODE MINING CLAIM**

TO ALL WHOM IT MAY CONCERN:

The Undersigned hereby certifies that he, on behalf of
 NEWMONT USA LIMITED, a Delaware corporation, d/b/a
 NEWMONT MINING CORPORATION, has caused to be located
 the **HAY 489** lode mining claim in the following quarter
 section(s):

<u>Quarter</u>	<u>Section</u>	<u>Township</u>	<u>Range</u>	<u>Meridian</u>
NW	07	21N	52E	MDM
SW	07	21N	52E	MDM
SE	12	21N	51E	MDM
NE	12	21N	51E	MDM

in an unknown mining district, Eureka County, Nevada, on this 18th day of May, 2004.

The name and mailing address of the locator is:

NEWMONT USA LIMITED, d/b/a NEWMONT MINING CORPORATION
 P.O. Box 669, Carlin, Nevada 89822

The claim is approximately 1500 feet long and 600 feet wide, such that 10 feet are claimed in a easterly direction and 1490 feet in a westerly direction from the point of discovery (monument of location), at which the Notice of Location was posted, together with 300 feet on each side of the monument of location and center line of the claim. The general course of the lode or vein is from the easterly to the westerly direction.

The number, location and markings on each corner monument are as follows:

<u>Location</u>	<u>Markings</u>	<u>Description</u>
No. 1: Northeast Corner	NE Corner HAY 489	2" X 2" X 4' wood post
No. 2: Southeast Corner	SE Corner HAY 489	2" X 2" X 4' wood post
No. 3: Southwest Corner	SW Corner HAY 489	2" X 2" X 4' wood post
No. 4: Northwest Corner	NW Corner HAY 489	2" X 2" X 4' wood post

As erected on the ground, each corner monument is marked as described above by a scribed metal tag. The work of location consisted of making a claim map as provided in N.R.S. 517.040 which map is recorded herewith.

SIGNATURE OF LOCATOR:

NEWMONT USA LIMITED, d/b/a NEWMONT MINING CORPORATION

By: Randy Largent
 Randy Largent, Agent

190348

RECORDING REQUESTED BY AND RETURN TO:
 NEWMONT MINING CORPORATION
 Attn: Land Department
 P.O. Box 669
 Carlin, NV 89822

BOOK 388 PAGE 235
 OFFICIAL RECORDS
 RECORDED AT THE REQUEST OF
Newmont Mining Corp
 2004 AUG -2 PM 12:46

EUREKA COUNTY, NEVADA
 M.N. REBALEATH RECORDER
 FILE NO. FEES

190349

20.50

**CERTIFICATE OF LOCATION
 LODE MINING CLAIM**

TO ALL WHOM IT MAY CONCERN:

The Undersigned hereby certifies that he, on behalf of
 NEWMONT USA LIMITED, a Delaware corporation, d/b/a
 NEWMONT MINING CORPORATION, has caused to be located
 the **HAY 490** lode mining claim in the following quarter
 section(s):

<u>Quarter</u>	<u>Section</u>	<u>Township</u>	<u>Range</u>	<u>Meridian</u>
NW	07	21N	52E	MDM
SW	07	21N	52E	MDM

in an unknown mining district, Eureka County, Nevada, on this 18th day of May, 2004.

The name and mailing address of the locator is:

NEWMONT USA LIMITED, d/b/a NEWMONT MINING CORPORATION
 P.O. Box 669, Carlin, Nevada 89822

The claim is approximately 1500 feet long and 600 feet wide, such that 1490 feet are claimed in a easterly direction and 10 feet in a westerly direction from the point of discovery (monument of location), at which the Notice of Location was posted, together with 300 feet on each side of the monument of location and center line of the claim. The general course of the lode or vein is from the easterly to the westerly direction.

The number, location and markings on each corner monument are as follows:

<u>Location</u>	<u>Markings</u>	<u>Description</u>
No. 1: Northeast Corner	NE Corner HAY 490	2" X 2" X 4' wood post
No. 2: Southeast Corner	SE Corner HAY 490	2" X 2" X 4' wood post
No. 3: Southwest Corner	SW Corner HAY 490	2" X 2" X 4' wood post
No. 4: Northwest Corner	NW Corner HAY 490	2" X 2" X 4' wood post

As erected on the ground, each corner monument is marked as described above by a scribed metal tag. The work of location consisted of making a claim map as provided in N.R.S. 517.040 which map is recorded herewith.

SIGNATURE OF LOCATOR:

NEWMONT USA LIMITED, d/b/a NEWMONT MINING CORPORATION

By: Randy Largent
 Randy Largent, Agent

RECORDING REQUESTED BY AND RETURN TO:
 NEWMONT MINING CORPORATION
 Attn: Land Department
 P.O. Box 669
 Carlin, NV 89822

BOOK 388 PAGE 236
 OFFICIAL RECORDS
 RECORDED AT THE REQUEST OF
Newmont Mining Corp
 2004 AUG -2 PM 12:47

EUREKA COUNTY, NEVADA
 M.N. REBALEATI, RECORDER
 FILE NO. FEES

20.50

190350

CERTIFICATE OF LOCATION
 LODE MINING CLAIM

TO ALL WHOM IT MAY CONCERN:

The Undersigned hereby certifies that he, on behalf of
 NEWMONT USA LIMITED, a Delaware corporation, d/b/a
 NEWMONT MINING CORPORATION, has caused to be located
 the **HAY 491** lode mining claim in the following quarter
 section(s):

<u>Quarter</u>	<u>Section</u>	<u>Township</u>	<u>Range</u>	<u>Meridian</u>
SW	07	21N	52E	MDM
SE	12	21N	51E	MDM

in an unknown mining district, Eureka County, Nevada, on this 18th day of May, 2004.

The name and mailing address of the locator is:

NEWMONT USA LIMITED, d/b/a NEWMONT MINING CORPORATION
 P.O. Box 669, Carlin, Nevada 89822

The claim is approximately 1500 feet long and 600 feet wide, such that 10 feet are claimed in a easterly direction and 1490 feet in a westerly direction from the point of discovery (monument of location), at which the Notice of Location was posted, together with 300 feet on each side of the monument of location and center line of the claim. The general course of the lode or vein is from the easterly to the westerly direction.

The number, location and markings on each corner monument are as follows:

<u>Location</u>	<u>Markings</u>	<u>Description</u>
No. 1: Northeast Corner	NE Corner HAY 491	2" X 2" X 4' wood post
No. 2: Southeast Corner	SE Corner HAY 491	2" X 2" X 4' wood post
No. 3: Southwest Corner	SW Corner HAY 491	2" X 2" X 4' wood post
No. 4: Northwest Corner	NW Corner HAY 491	2" X 2" X 4' wood post

As erected on the ground, each corner monument is marked as described above by a scribed metal tag. The work of location consisted of making a claim map as provided in N.R.S. 517.040 which map is recorded herewith.

SIGNATURE OF LOCATOR:

NEWMONT USA LIMITED, d/b/a NEWMONT MINING CORPORATION

By: Randy Largent
 Randy Largent, Agent

190350

RECORDING REQUESTED BY AND RETURN TO:
 NEWMONT MINING CORPORATION
 Attn: Land Department
 P.O. Box 669
 Carlin, NV 89822

BOOK 388 PAGE 237
 OFFICIAL RECORDS
 RECORDED AT THE REQUEST OF
Newmont Mining Corp
 2004 AUG -2 PM 12:47

EUREKA COUNTY, NEVADA
 M.N. REBALANCE RECORDER
 FILE NO. FEES

20.50

190351

**CERTIFICATE OF LOCATION
 LODE MINING CLAIM**

TO ALL WHOM IT MAY CONCERN:

The Undersigned hereby certifies that he, on behalf of
 NEWMONT USA LIMITED, a Delaware corporation, d/b/a
 NEWMONT MINING CORPORATION, has caused to be located
 the **HAY 492** lode mining claim in the following quarter
 section(s):

<u>Quarter</u>	<u>Section</u>	<u>Township</u>	<u>Range</u>	<u>Meridian</u>
SW	07	21N	52E	MDM

in an unknown mining district, Eureka County, Nevada, on this 18th day of May, 2004.

The name and mailing address of the locator is:

NEWMONT USA LIMITED, d/b/a NEWMONT MINING CORPORATION
 P.O. Box 669, Carlin, Nevada 89822

The claim is approximately 1500 feet long and 600 feet wide, such that 1490 feet are claimed in a easterly direction and 10 feet in a westerly direction from the point of discovery (monument of location), at which the Notice of Location was posted, together with 300 feet on each side of the monument of location and center line of the claim. The general course of the lode or vein is from the easterly to the westerly direction.

The number, location and markings on each corner monument are as follows:

<u>Location</u>	<u>Markings</u>	<u>Description</u>
No. 1: Northeast Corner	NE Corner HAY 492	2" X 2" X 4' wood post
No. 2: Southeast Corner	SE Corner HAY 492	2" X 2" X 4' wood post
No. 3: Southwest Corner	SW Corner HAY 492	2" X 2" X 4' wood post
No. 4: Northwest Corner	NW Corner HAY 492	2" X 2" X 4' wood post

As erected on the ground, each corner monument is marked as described above by a scribed metal tag. The work of location consisted of making a claim map as provided in N.R.S. 517.040 which map is recorded herewith.

SIGNATURE OF LOCATOR:

NEWMONT USA LIMITED, d/b/a NEWMONT MINING CORPORATION

By: Randy Largent
 Randy Largent, Agent

190351

BOOK 388 PAGE 237

RECORDING REQUESTED BY AND RETURN TO:
 NEWMONT MINING CORPORATION
 Attn: Land Department
 P.O. Box 669
 Carlin, NV 89822

BOOK 388 PAGE 238
 OFFICIAL RECORDS
 RECORDED AT THE REQUEST OF
Newmont Mining Corp
 2004 AUG -2 PM 12:47

EUREKA COUNTY, NEVADA
 N.M. REDEVELOPMENT RECORDER
 FILE NO. FEES

20.50

190352

CERTIFICATE OF LOCATION
 LODE MINING CLAIM

TO ALL WHOM IT MAY CONCERN:

The Undersigned hereby certifies that he, on behalf of
 NEWMONT USA LIMITED, a Delaware corporation, d/b/a
 NEWMONT MINING CORPORATION, has caused to be located
 the **HAY 493** lode mining claim in the following quarter
 section(s):

<u>Quarter</u>	<u>Section</u>	<u>Township</u>	<u>Range</u>	<u>Meridian</u>
SW	07	21N	52E	MDM
SE	12	21N	51E	MDM

in an unknown mining district, Eureka County, Nevada, on this 18th day of May, 2004.

The name and mailing address of the locator is:

NEWMONT USA LIMITED, d/b/a NEWMONT MINING CORPORATION
 P.O. Box 669, Carlin, Nevada 89822

The claim is approximately 1500 feet long and 600 feet wide, such that 10 feet are claimed in a easterly direction and 1490 feet in a westerly direction from the point of discovery (monument of location), at which the Notice of Location was posted, together with 300 feet on each side of the monument of location and center line of the claim. The general course of the lode or vein is from the easterly to the westerly direction.

The number, location and markings on each corner monument are as follows:

<u>Location</u>	<u>Markings</u>	<u>Description</u>
No. 1: Northeast Corner	NE Corner HAY 493	2" X 2" X 4' wood post
No. 2: Southeast Corner	SE Corner HAY 493	2" X 2" X 4' wood post
No. 3: Southwest Corner	SW Corner HAY 493	2" X 2" X 4' wood post
No. 4: Northwest Corner	NW Corner HAY 493	2" X 2" X 4' wood post

As erected on the ground, each corner monument is marked as described above by a scribed metal tag. The work of location consisted of making a claim map as provided in N.R.S. 517.040 which map is recorded herewith.

SIGNATURE OF LOCATOR:

NEWMONT USA LIMITED, d/b/a NEWMONT MINING CORPORATION

By: 

Randy Largent, Agent

190352

BOOK 388 PAGE 238

RECORDING REQUESTED BY AND RETURN TO:
 NEWMONT MINING CORPORATION
 Attn: Land Department
 P.O. Box 669
 Carlin, NV 89822

BOOK 388 PAGE 239
 OFFICIAL RECORDS
 RECORDED AT THE REQUEST OF
Newmont Mining Corp
 2004 AUG -2 PM 12:47
 EUREKA COUNTY, NEVADA
 N.M. REBAL. & L. RECORDER
 FILE NO. FEES 20.50
190353

CERTIFICATE OF LOCATION
 LODE MINING CLAIM

TO ALL WHOM IT MAY CONCERN:

The Undersigned hereby certifies that he, on behalf of
 NEWMONT USA LIMITED, a Delaware corporation, d/b/a
 NEWMONT MINING CORPORATION, has caused to be located
 the HAY 494 lode mining claim in the following quarter
 section(s):

<u>Quarter</u>	<u>Section</u>	<u>Township</u>	<u>Range</u>	<u>Meridian</u>
SW	07	21N	52E	MDM

in an unknown mining district, Eureka County, Nevada, on this 18th day of May, 2004.

The name and mailing address of the locator is:

NEWMONT USA LIMITED, d/b/a NEWMONT MINING CORPORATION
 P.O. Box 669, Carlin, Nevada 89822

The claim is approximately 1500 feet long and 600 feet wide, such that 1490 feet are claimed in a
easterly direction and 10 feet in a westerly direction from the point of discovery (monument of location),
 at which the Notice of Location was posted, together with 300 feet on each side of the monument of
 location and center line of the claim. The general course of the lode or vein is from the easterly to the
westerly direction.

The number, location and markings on each corner monument are as follows:

<u>Location</u>	<u>Markings</u>	<u>Description</u>
No. 1: Northeast Corner	NE Corner <u>HAY 494</u>	2" X 2" X 4' wood post
No. 2: Southeast Corner	SE Corner <u>HAY 494</u>	2" X 2" X 4' wood post
No. 3: Southwest Corner	SW Corner <u>HAY 494</u>	2" X 2" X 4' wood post
No. 4: Northwest Corner	NW Corner <u>HAY 494</u>	2" X 2" X 4' wood post

As erected on the ground, each corner monument is marked as described above by a scribed metal tag.
 The work of location consisted of making a claim map as provided in N.R.S. 517.040 which map is
 recorded herewith.

SIGNATURE OF LOCATOR:

NEWMONT USA LIMITED, d/b/a NEWMONT MINING CORPORATION

By: Randy Largent
 Randy Largent, Agent

190353

RECORDING REQUESTED BY AND RETURN TO:
 NEWMONT MINING CORPORATION
 Attn: Land Department
 P.O. Box 669
 Carlin, NV 89822

BOOK 388 PAGE 240
 OFFICIAL RECORDS
 RECORDED AT THE REQUEST OF
Newmont Mining Corp
 2004 AUG -2 PM 12: 47

EUREKA COUNTY, NEVADA
 M.M. REBALEATI, RECORDER
 FILE NO. FEES 20.50

**CERTIFICATE OF LOCATION
 LODE MINING CLAIM**

TO ALL WHOM IT MAY CONCERN:

The Undersigned hereby certifies that he, on behalf of
 NEWMONT USA LIMITED, a Delaware corporation, d/b/a
 NEWMONT MINING CORPORATION, has caused to be located
 the **HAY 495** lode mining claim in the following quarter
 section(s):

<u>Quarter</u>	<u>Section</u>	<u>Township</u>	<u>Range</u>	<u>Meridian</u>
SW	07	21N	52E	MDM
SE	12	21N	51E	MDM

in an unknown mining district, Eureka County, Nevada, on this 18th day of May, 2004.

The name and mailing address of the locator is:

NEWMONT USA LIMITED, d/b/a NEWMONT MINING CORPORATION
 P.O. Box 669, Carlin, Nevada 89822

The claim is approximately 1500 feet long and 600 feet wide, such that 10 feet are claimed in a easterly direction and 1490 feet in a westerly direction from the point of discovery (monument of location), at which the Notice of Location was posted, together with 300 feet on each side of the monument of location and center line of the claim. The general course of the lode or vein is from the easterly to the westerly direction.

The number, location and markings on each corner monument are as follows:

<u>Location</u>	<u>Markings</u>	<u>Description</u>
No. 1: Northeast Corner	NE Corner HAY 495	2" X 2" X 4' wood post
No. 2: Southeast Corner	SE Corner HAY 495	2" X 2" X 4' wood post
No. 3: Southwest Corner	SW Corner HAY 495	2" X 2" X 4' wood post
No. 4: Northwest Corner	NW Corner HAY 495	2" X 2" X 4' wood post

As erected on the ground, each corner monument is marked as described above by a scribed metal tag. The work of location consisted of making a claim map as provided in N.R.S. 517.040 which map is recorded herewith.

SIGNATURE OF LOCATOR:

NEWMONT USA LIMITED, d/b/a NEWMONT MINING CORPORATION

By: Randy Largent
 Randy Largent, Agent

190354

RECORDING REQUESTED BY AND RETURN TO:
 NEWMONT MINING CORPORATION
 Attn: Land Department
 P.O. Box 669
 Carlin, NV 89822

BOOK 388 PAGE 241
 OFFICIAL RECORDS
 RECORDED AT THE REQUEST OF
Newmont Mining Corp
 2004 AUG -2 PM 12:47

EUREKA COUNTY, NEVADA
 MIN. REBAL. EATL. RECORDER
 FILE NO. FEES

190355

20.50

CERTIFICATE OF LOCATION
 LODE MINING CLAIM

TO ALL WHOM IT MAY CONCERN:

The Undersigned hereby certifies that he, on behalf of
 NEWMONT USA LIMITED, a Delaware corporation, d/b/a
 NEWMONT MINING CORPORATION, has caused to be located
 the **HAY 496** lode mining claim in the following quarter
 section(s):

Quarter	Section	Township	Range	Meridian
SW	07	21N	52E	MDM

in an unknown mining district, Eureka County, Nevada, on this 18th day of May, 2004.

The name and mailing address of the locator is:

NEWMONT USA LIMITED, d/b/a NEWMONT MINING CORPORATION
 P.O. Box 669, Carlin, Nevada 89822

The claim is approximately 1500 feet long and 600 feet wide, such that 1490 feet are claimed in a
easterly direction and 10 feet in a westerly direction from the point of discovery (monument of location),
 at which the Notice of Location was posted, together with 300 feet on each side of the monument of
 location and center line of the claim. The general course of the lode or vein is from the easterly to the
westerly direction.

The number, location and markings on each corner monument are as follows:

Location	Markings	Description
No. 1: Northeast Corner	NE Corner HAY 496	2" X 2" X 4' wood post
No. 2: Southeast Corner	SE Corner HAY 496	2" X 2" X 4' wood post
No. 3: Southwest Corner	SW Corner HAY 496	2" X 2" X 4' wood post
No. 4: Northwest Corner	NW Corner HAY 496	2" X 2" X 4' wood post

As erected on the ground, each corner monument is marked as described above by a scribed metal tag.
 The work of location consisted of making a claim map as provided in N.R.S. 517.040 which map is
 recorded herewith.

SIGNATURE OF LOCATOR:
 NEWMONT USA LIMITED, d/b/a NEWMONT MINING CORPORATION

By: Randy Largent
 Randy Largent, Agent

190355

RECORDING REQUESTED BY AND RETURN TO:
 NEWMONT MINING CORPORATION
 Attn: Land Department
 P.O. Box 669
 Carlin, NV 89822

BOOK 388 PAGE 242
 OFFICIAL RECORDS
 RECORDED AT THE REQUEST OF
Newmont Mining Corp
 2004 AUG -2 PM 12:47
 EUREKA COUNTY, NEVADA
 M.N. REBALANCE RECORDER
 FILE NO. FEES 20.50
190356

**CERTIFICATE OF LOCATION
 LODE MINING CLAIM**

TO ALL WHOM IT MAY CONCERN:

The Undersigned hereby certifies that he, on behalf of
 NEWMONT USA LIMITED, a Delaware corporation, d/b/a
 NEWMONT MINING CORPORATION, has caused to be located
 the **HAY 497** lode mining claim in the following quarter
 section(s):

<u>Quarter</u>	<u>Section</u>	<u>Township</u>	<u>Range</u>	<u>Meridian</u>
SW	07	21N	52E	MDM
NW	18	21N	52E	MDM
NE	13	21N	51E	MDM
SE	12	21N	51E	MDM

in an unknown mining district, Eureka County, Nevada, on this 18th day of May, 2004.

The name and mailing address of the locator is:

NEWMONT USA LIMITED, d/b/a NEWMONT MINING CORPORATION
 P.O. Box 669, Carlin, Nevada 89822

The claim is approximately 1500 feet long and 600 feet wide, such that 10 feet are claimed in a easterly direction and 1490 feet in a westerly direction from the point of discovery (monument of location), at which the Notice of Location was posted, together with 300 feet on each side of the monument of location and center line of the claim. The general course of the lode or vein is from the easterly to the westerly direction.

The number, location and markings on each corner monument are as follows:

<u>Location</u>	<u>Markings</u>	<u>Description</u>
No. 1: Northeast Corner	NE Corner HAY 497	2" X 2" X 4' wood post
No. 2: Southeast Corner	SE Corner HAY 497	2" X 2" X 4' wood post
No. 3: Southwest Corner	SW Corner HAY 497	2" X 2" X 4' wood post
No. 4: Northwest Corner	NW Corner HAY 497	2" X 2" X 4' wood post

As erected on the ground, each corner monument is marked as described above by a scribed metal tag. The work of location consisted of making a claim map as provided in N.R.S. 517.040 which map is recorded herewith.

SIGNATURE OF LOCATOR:

NEWMONT USA LIMITED, d/b/a NEWMONT MINING CORPORATION

By: Randy Largent
 Randy Largent, Agent

RECORDING REQUESTED BY AND RETURN TO:
 NEWMONT MINING CORPORATION
 Attn: Land Department
 P.O. Box 669
 Carlin, NV 89822

BOOK 388 PAGE 243
 OFFICIAL RECORDS
 RECORDED AT THE REQUEST OF
Newmont Mining Corp
 2004 AUG -2 PM 12:47
 EUREKA COUNTY, NEVADA
 M.M. REBALEATH, RECORDER
 FILE NO. FEES
190357 20.50

CERTIFICATE OF LOCATION
 LODGE MINING CLAIM

TO ALL WHOM IT MAY CONCERN:

The Undersigned hereby certifies that he, on behalf of
 NEWMONT USA LIMITED, a Delaware corporation, d/b/a
 NEWMONT MINING CORPORATION, has caused to be located
 the **HAY 498** lode mining claim in the following quarter
 section(s):

Quarter	Section	Township	Range	Meridian
SW	07	21N	52E	MDM
NW	18	21N	52E	MDM

in an unknown mining district, Eureka County, Nevada, on this 18th day of May, 2004.

The name and mailing address of the locator is:

NEWMONT USA LIMITED, d/b/a NEWMONT MINING CORPORATION
 P.O. Box 669, Carlin, Nevada 89822

The claim is approximately 1500 feet long and 600 feet wide, such that 1490 feet are claimed in a easterly direction and 10 feet in a westerly direction from the point of discovery (monument of location), at which the Notice of Location was posted, together with 300 feet on each side of the monument of location and center line of the claim. The general course of the lode or vein is from the easterly to the westerly direction.

The number, location and markings on each corner monument are as follows:

Location	Markings	Description
No. 1: Northeast Corner	NE Corner HAY 498	2" X 2" X 4' wood post
No. 2: Southeast Corner	SE Corner HAY 498	2" X 2" X 4' wood post
No. 3: Southwest Corner	SW Corner HAY 498	2" X 2" X 4' wood post
No. 4: Northwest Corner	NW Corner HAY 498	2" X 2" X 4' wood post

As erected on the ground, each corner monument is marked as described above by a scribed metal tag. The work of location consisted of making a claim map as provided in N.R.S. 517.040 which map is recorded herewith.

SIGNATURE OF LOCATOR:

NEWMONT USA LIMITED, d/b/a NEWMONT MINING CORPORATION

By: Randy Largent
 Randy Largent, Agent

RECORDING REQUESTED BY AND RETURN TO:
 NEWMONT MINING CORPORATION
 Attn: Land Department
 P.O. Box 669
 Carlin, NV 89822

BOOK 388 PAGE 244
 OFFICIAL RECORDS
 RECORDED AT THE REQUEST OF
Newmont Mining Corp
 2004 AUG -2 PM 12:47

EUREKA COUNTY, NEVADA
 M.M. REBALENTI, RECORDER
 FILE NO. FEES

190358

20.50

**CERTIFICATE OF LOCATION
 LODE MINING CLAIM**

TO ALL WHOM IT MAY CONCERN:

The Undersigned hereby certifies that he, on behalf of
 NEWMONT USA LIMITED, a Delaware corporation, d/b/a
 NEWMONT MINING CORPORATION, has caused to be located
 the **HAY 499** lode mining claim in the following quarter
 section(s):

<u>Quarter</u>	<u>Section</u>	<u>Township</u>	<u>Range</u>	<u>Meridian</u>
NW	18	21N	52E	MDM
NE	13	21N	51E	MDM

in an unknown mining district, Eureka County, Nevada, on this 18th day of May, 2004.

The name and mailing address of the locator is:

NEWMONT USA LIMITED, d/b/a NEWMONT MINING CORPORATION
 P.O. Box 669, Carlin, Nevada 89822

The claim is approximately 1500 feet long and 600 feet wide, such that 10 feet are claimed in a easterly direction and 1490 feet in a westerly direction from the point of discovery (monument of location), at which the Notice of Location was posted, together with 300 feet on each side of the monument of location and center line of the claim. The general course of the lode or vein is from the easterly to the westerly direction.

The number, location and markings on each corner monument are as follows:

<u>Location</u>	<u>Markings</u>	<u>Description</u>
No. 1: Northeast Corner	NE Corner HAY 499	2" X 2" X 4' wood post
No. 2: Southeast Corner	SE Corner HAY 499	2" X 2" X 4' wood post
No. 3: Southwest Corner	SW Corner HAY 499	2" X 2" X 4' wood post
No. 4: Northwest Corner	NW Corner HAY 499	2" X 2" X 4' wood post

As erected on the ground, each corner monument is marked as described above by a scribed metal tag. The work of location consisted of making a claim map as provided in N.R.S. 517.040 which map is recorded herewith.

SIGNATURE OF LOCATOR:

NEWMONT USA LIMITED, d/b/a NEWMONT MINING CORPORATION

By: Randy Largent
 Randy Largent, Agent

190358

RECORDING REQUESTED BY AND RETURN TO:
 NEWMONT MINING CORPORATION
 Attn: Land Department
 P.O. Box 669
 Carlin, NV 89822

BOOK 388 PAGE 245
 OFFICIAL RECORDS
 RECORDED AT THE REQUEST OF
Newmont Mining Corp
 2004 AUG -2 PM 12:47

CERTIFICATE OF LOCATION
 LODE MINING CLAIM

EUREKA COUNTY, NEVADA
 M.N. REDEVELOPMENT RECORDER
 FILE NO. FEES

190359

20.50

TO ALL WHOM IT MAY CONCERN:

The Undersigned hereby certifies that he, on behalf of
 NEWMONT USA LIMITED, a Delaware corporation, d/b/a
 NEWMONT MINING CORPORATION, has caused to be located
 the **HAY 500** lode mining claim in the following quarter
 section(s):

Quarter	Section	Township	Range	Meridian
NW	18	21N	52E	MDM

in an unknown mining district, Eureka County, Nevada, on this 18th day of May, 2004.

The name and mailing address of the locator is:

NEWMONT USA LIMITED, d/b/a NEWMONT MINING CORPORATION
 P.O. Box 669, Carlin, Nevada 89822

The claim is approximately 1500 feet long and 600 feet wide, such that 1490 feet are claimed in a easterly direction and 10 feet in a westerly direction from the point of discovery (monument of location), at which the Notice of Location was posted, together with 300 feet on each side of the monument of location and center line of the claim. The general course of the lode or vein is from the easterly to the westerly direction.

The number, location and markings on each corner monument are as follows:

Location	Markings	Description
No. 1: Northeast Corner	NE Corner HAY 500	2" X 2" X 4' wood post
No. 2: Southeast Corner	SE Corner HAY 500	2" X 2" X 4' wood post
No. 3: Southwest Corner	SW Corner HAY 500	2" X 2" X 4' wood post
No. 4: Northwest Corner	NW Corner HAY 500	2" X 2" X 4' wood post

As erected on the ground, each corner monument is marked as described above by a scribed metal tag. The work of location consisted of making a claim map as provided in N.R.S. 517.040 which map is recorded herewith.

SIGNATURE OF LOCATOR:

NEWMONT USA LIMITED, d/b/a NEWMONT MINING CORPORATION

By: Randy Largent
 Randy Largent, Agent

RECORDING REQUESTED BY AND RETURN TO:
 NEWMONT MINING CORPORATION
 Attn: Land Department
 P.O. Box 669
 Carlin, NV 89822

BOOK 388 PAGE 246
 OFFICIAL RECORDS
 RECORDED AT THE REQUEST OF
Newmont Mining Corp
 2004 AUG -2 PM 12:47
 EUREKA COUNTY, NEVADA
 M.M. RESALE/RECORDER
 FILE NO. FEES 20.50
190360

**CERTIFICATE OF LOCATION
 LODE MINING CLAIM**

TO ALL WHOM IT MAY CONCERN:

The Undersigned hereby certifies that he, on behalf of
 NEWMONT USA LIMITED, a Delaware corporation, d/b/a
 NEWMONT MINING CORPORATION, has caused to be located
 the **HAY 501** lode mining claim in the following quarter
 section(s):

<u>Quarter</u>	<u>Section</u>	<u>Township</u>	<u>Range</u>	<u>Meridian</u>
NW	18	21N	52E	MDM
NE	13	21N	51E	MDM

in an unknown mining district, Eureka County, Nevada, on this 18th day of May, 2004.

The name and mailing address of the locator is:

NEWMONT USA LIMITED, d/b/a NEWMONT MINING CORPORATION
 P.O. Box 669, Carlin, Nevada 89822

The claim is approximately 1500 feet long and 600 feet wide, such that 10 feet are claimed in a easterly direction and 1490 feet in a westerly direction from the point of discovery (monument of location), at which the Notice of Location was posted, together with 300 feet on each side of the monument of location and center line of the claim. The general course of the lode or vein is from the easterly to the westerly direction.

The number, location and markings on each corner monument are as follows:

<u>Location</u>	<u>Markings</u>	<u>Description</u>
No. 1: Northeast Corner	NE Corner HAY 501	2" X 2" X 4' wood post
No. 2: Southeast Corner	SE Corner HAY 501	2" X 2" X 4' wood post
No. 3: Southwest Corner	SW Corner HAY 501	2" X 2" X 4' wood post
No. 4: Northwest Corner	NW Corner HAY 501	2" X 2" X 4' wood post

As erected on the ground, each corner monument is marked as described above by a scribed metal tag. The work of location consisted of making a claim map as provided in N.R.S. 517.040 which map is recorded herewith.

SIGNATURE OF LOCATOR:
 NEWMONT USA LIMITED, d/b/a NEWMONT MINING CORPORATION

By: Randy Largent
 Randy Largent, Agent

190360

RECORDING REQUESTED BY AND RETURN TO:
 NEWMONT MINING CORPORATION
 Attn: Land Department
 P.O. Box 669
 Carlin, NV 89822

BOOK 388 PAGE 247
 OFFICIAL RECORDS
 RECORDED AT THE REQUEST OF
Newmont Mining Corp
 2004 AUG -2 PM 12:48

EUREKA COUNTY, NEVADA
 M.N. REDEVELOPMENT RECORDER
 FILE NO. FEES 20.50

190361

CERTIFICATE OF LOCATION
 LODE MINING CLAIM

TO ALL WHOM IT MAY CONCERN:

The Undersigned hereby certifies that he, on behalf of
 NEWMONT USA LIMITED, a Delaware corporation, d/b/a
 NEWMONT MINING CORPORATION, has caused to be located
 the HAY 502 lode mining claim in the following quarter
 section(s):

<u>Quarter</u>	<u>Section</u>	<u>Township</u>	<u>Range</u>	<u>Meridian</u>
NW	18	21N	52E	MDM

in an unknown mining district, Eureka County, Nevada, on this 18th day of May, 2004.

The name and mailing address of the locator is:

NEWMONT USA LIMITED, d/b/a NEWMONT MINING CORPORATION
 P.O. Box 669, Carlin, Nevada 89822

The claim is approximately 1500 feet long and 600 feet wide, such that 1490 feet are claimed in a
easterly direction and 10 feet in a westerly direction from the point of discovery (monument of location),
 at which the Notice of Location was posted, together with 300 feet on each side of the monument of
 location and center line of the claim. The general course of the lode or vein is from the easterly to the
westerly direction.

The number, location and markings on each corner monument are as follows:

<u>Location</u>	<u>Markings</u>	<u>Description</u>
No. 1: Northeast Corner	NE Corner <u>HAY 502</u>	2" X 2" X 4' wood post
No. 2: Southeast Corner	SE Corner <u>HAY 502</u>	2" X 2" X 4' wood post
No. 3: Southwest Corner	SW Corner <u>HAY 502</u>	2" X 2" X 4' wood post
No. 4: Northwest Corner	NW Corner <u>HAY 502</u>	2" X 2" X 4' wood post

As erected on the ground, each corner monument is marked as described above by a scribed metal tag.
 The work of location consisted of making a claim map as provided in N.R.S. 517.040 which map is
 recorded herewith.

SIGNATURE OF LOCATOR:

NEWMONT USA LIMITED, d/b/a NEWMONT MINING CORPORATION

By: Randy Largent
 Randy Largent, Agent

190361

BOOK 388 PAGE 247

RECORDING REQUESTED BY AND RETURN TO:
 NEWMONT MINING CORPORATION
 Attn: Land Department
 P.O. Box 669
 Carlin, NV 89822

BOOK 388 PAGE 248
 OFFICIAL RECORDS
 RECORDED AT THE REQUEST OF
Newmont Mining Corp
 2004 AUG -2 PM 12:48

EUREKA COUNTY, NEVADA
 M.M. REDELEATH, RECORDER
 FILE NO. FEES

20.50

CERTIFICATE OF LOCATION
 LODE MINING CLAIM

TO ALL WHOM IT MAY CONCERN:

The Undersigned hereby certifies that he, on behalf of
 NEWMONT USA LIMITED, a Delaware corporation, d/b/a
 NEWMONT MINING CORPORATION, has caused to be located
 the **HAY 503** lode mining claim in the following quarter
 section(s):

<u>Quarter</u>	<u>Section</u>	<u>Township</u>	<u>Range</u>	<u>Meridian</u>
NW	18	21N	52E	MDM
NE	13	21N	51E	MDM

in an unknown mining district, Eureka County, Nevada, on this 18th day of May, 2004.

The name and mailing address of the locator is:

NEWMONT USA LIMITED, d/b/a NEWMONT MINING CORPORATION
 P.O. Box 669, Carlin, Nevada 89822

The claim is approximately 1500 feet long and 600 feet wide, such that 10 feet are claimed in a easterly direction and 1490 feet in a westerly direction from the point of discovery (monument of location), at which the Notice of Location was posted, together with 300 feet on each side of the monument of location and center line of the claim. The general course of the lode or vein is from the easterly to the westerly direction.

The number, location and markings on each corner monument are as follows:

<u>Location</u>	<u>Markings</u>	<u>Description</u>
No. 1: Northeast Corner	NE Corner HAY 503	2" X 2" X 4' wood post
No. 2: Southeast Corner	SE Corner HAY 503	2" X 2" X 4' wood post
No. 3: Southwest Corner	SW Corner HAY 503	2" X 2" X 4' wood post
No. 4: Northwest Corner	NW Corner HAY 503	2" X 2" X 4' wood post

As erected on the ground, each corner monument is marked as described above by a scribed metal tag. The work of location consisted of making a claim map as provided in N.R.S. 517.040 which map is recorded herewith.

SIGNATURE OF LOCATOR:

NEWMONT USA LIMITED, d/b/a NEWMONT MINING CORPORATION

By: Randy Largent
 Randy Largent, Agent

190362

190362

RECORDING REQUESTED BY AND RETURN TO:
 NEWMONT MINING CORPORATION
 Attn: Land Department
 P.O. Box 669
 Carlin, NV 89822

BOOK 388 PAGE 249
 OFFICIAL RECORDS
 RECORDED AT THE REQUEST OF
Newmont Mining Corp
 2004 AUG -2 PM 12: 48
 EUREKA COUNTY, NEVADA
 M.M. REBALEATI, RECORDER
 FILE NO. FEES 20.50

**CERTIFICATE OF LOCATION
 LODE MINING CLAIM**

190363

TO ALL WHOM IT MAY CONCERN:

The Undersigned hereby certifies that he, on behalf of
 NEWMONT USA LIMITED, a Delaware corporation, d/b/a
 NEWMONT MINING CORPORATION, has caused to be located
 the HAY 504 lode mining claim in the following quarter
 section(s):

<u>Quarter</u>	<u>Section</u>	<u>Township</u>	<u>Range</u>	<u>Meridian</u>
NW	18	21N	52E	MDM

in an unknown mining district, Eureka County, Nevada, on this 18th day of May, 2004.

The name and mailing address of the locator is:

NEWMONT USA LIMITED, d/b/a NEWMONT MINING CORPORATION
 P.O. Box 669, Carlin, Nevada 89822

The claim is approximately 1500 feet long and 600 feet wide, such that 1490 feet are claimed in a
easterly direction and 10 feet in a westerly direction from the point of discovery (monument of location),
 at which the Notice of Location was posted, together with 300 feet on each side of the monument of
 location and center line of the claim. The general course of the lode or vein is from the easterly to the
westerly direction.

The number, location and markings on each corner monument are as follows:

<u>Location</u>	<u>Markings</u>	<u>Description</u>
No. 1: Northeast Corner	NE Corner <u>HAY 504</u>	2" X 2" X 4' wood post
No. 2: Southeast Corner	SE Corner <u>HAY 504</u>	2" X 2" X 4' wood post
No. 3: Southwest Corner	SW Corner <u>HAY 504</u>	2" X 2" X 4' wood post
No. 4: Northwest Corner	NW Corner <u>HAY 504</u>	2" X 2" X 4' wood post

As erected on the ground, each corner monument is marked as described above by a scribed metal tag.
 The work of location consisted of making a claim map as provided in N.R.S. 517.040 which map is
 recorded herewith.

SIGNATURE OF LOCATOR:

NEWMONT USA LIMITED, d/b/a NEWMONT MINING CORPORATION

By: Randy Largent
 Randy Largent, Agent

190363

RECORDING REQUESTED BY AND RETURN TO:
 NEWMONT MINING CORPORATION
 Attn: Land Department
 P.O. Box 669
 Carlin, NV 89822

BOOK 388 PAGE 250
 OFFICIAL RECORDS
 RECORDED AT THE REQUEST OF
Newmont Mining Corp
 2004 AUG -2 PM 12:48

EUREKA COUNTY, NEVADA
 M.N. REBALANCE RECORDER
 FILE NO. FEES

20.50

190364

CERTIFICATE OF LOCATION
 LODE MINING CLAIM

TO ALL WHOM IT MAY CONCERN:

The Undersigned hereby certifies that he, on behalf of
 NEWMONT USA LIMITED, a Delaware corporation, d/b/a
 NEWMONT MINING CORPORATION, has caused to be located
 the **HAY 505** lode mining claim in the following quarter
 section(s):

<u>Quarter</u>	<u>Section</u>	<u>Township</u>	<u>Range</u>	<u>Meridian</u>
NW	18	21N	52E	MDM
SE	13	21N	51E	MDM
NE	13	21N	51E	MDM

in an unknown mining district, Eureka County, Nevada, on this 18th day of May, 2004.

The name and mailing address of the locator is:

NEWMONT USA LIMITED, d/b/a NEWMONT MINING CORPORATION
 P.O. Box 669, Carlin, Nevada 89822

The claim is approximately 1500 feet long and 600 feet wide, such that 10 feet are claimed in a easterly direction and 1490 feet in a westerly direction from the point of discovery (monument of location), at which the Notice of Location was posted, together with 300 feet on each side of the monument of location and center line of the claim. The general course of the lode or vein is from the easterly to the westerly direction.

The number, location and markings on each corner monument are as follows:

<u>Location</u>	<u>Markings</u>	<u>Description</u>
No. 1: Northeast Corner	NE Corner <u>HAY 505</u>	2" X 2" X 4' wood post
No. 2: Southeast Corner	SE Corner <u>HAY 505</u>	2" X 2" X 4' wood post
No. 3: Southwest Corner	SW Corner <u>HAY 505</u>	2" X 2" X 4' wood post
No. 4: Northwest Corner	NW Corner <u>HAY 505</u>	2" X 2" X 4' wood post

As erected on the ground, each corner monument is marked as described above by a scribed metal tag. The work of location consisted of making a claim map as provided in N.R.S. 517.040 which map is recorded herewith.

SIGNATURE OF LOCATOR:

NEWMONT USA LIMITED, d/b/a NEWMONT MINING CORPORATION

By: Randy Largent
 Randy Largent, Agent

190364

RECORDING REQUESTED BY AND RETURN TO:
 NEWMONT MINING CORPORATION
 Attn: Land Department
 P.O. Box 669
 Carlin, NV 89822

CERTIFICATE OF LOCATION
 LODE MINING CLAIM

TO ALL WHOM IT MAY CONCERN:

The Undersigned hereby certifies that he, on behalf of
 NEWMONT USA LIMITED, a Delaware corporation, d/b/a
 NEWMONT MINING CORPORATION, has caused to be located
 the HAY 506 lode mining claim in the following quarter
 section(s):

<u>Quarter</u>	<u>Section</u>	<u>Township</u>	<u>Range</u>	<u>Meridian</u>
NW	18	21N	52E	MDM

in an unknown mining district, Eureka County, Nevada, on this 18th day of May, 2004.

The name and mailing address of the locator is:

NEWMONT USA LIMITED, d/b/a NEWMONT MINING CORPORATION
 P.O. Box 669, Carlin, Nevada 89822

The claim is approximately 1500 feet long and 600 feet wide, such that 1490 feet are claimed in a
easterly direction and 10 feet in a westerly direction from the point of discovery (monument of location),
 at which the Notice of Location was posted, together with 300 feet on each side of the monument of
 location and center line of the claim. The general course of the lode or vein is from the easterly to the
westerly direction.

The number, location and markings on each corner monument are as follows:

<u>Location</u>	<u>Markings</u>	<u>Description</u>
No. 1: Northeast Corner	NE Corner <u>HAY 506</u>	2" X 2" X 4' wood post
No. 2: Southeast Corner	SE Corner <u>HAY 506</u>	2" X 2" X 4' wood post
No. 3: Southwest Corner	SW Corner <u>HAY 506</u>	2" X 2" X 4' wood post
No. 4: Northwest Corner	NW Corner <u>HAY 506</u>	2" X 2" X 4' wood post

As erected on the ground, each corner monument is marked as described above by a scribed metal tag.
 The work of location consisted of making a claim map as provided in N.R.S. 517.040 which map is
 recorded herewith.

SIGNATURE OF LOCATOR:

NEWMONT USA LIMITED, d/b/a NEWMONT MINING CORPORATION

By: Randy Largent
 Randy Largent, Agent

BOOK 388 PAGE 251
 OFFICIAL RECORDS
 RECORDED AT THE REQUEST OF
Newmont Mining Corp
 2004 AUG -2 PM 12:48
 EUREKA COUNTY, NEVADA
 M.N. REG. LEAD. RECORDER
 FILE NO. FEES 20.50
190365

190365

RECORDING REQUESTED BY AND RETURN TO:
 NEWMONT MINING CORPORATION
 Attn: Land Department
 P.O. Box 669
 Carlin, NV 89822

BOOK 388 PAGE 252
 OFFICIAL RECORDS
 RECORDED AT THE REQUEST OF
Newmont Mining Corp
 2004 AUG -2 PM 12:48

EUREKA COUNTY, NEVADA
 M.N. REBALANCE RECORDER
 FILE NO. FEES

20.50

190366

**CERTIFICATE OF LOCATION
 LODE MINING CLAIM**

TO ALL WHOM IT MAY CONCERN:

The Undersigned hereby certifies that he, on behalf of
 NEWMONT USA LIMITED, a Delaware corporation, d/b/a
 NEWMONT MINING CORPORATION, has caused to be located
 the **HAY 507** lode mining claim in the following quarter
 section(s):

<u>Quarter</u>	<u>Section</u>	<u>Township</u>	<u>Range</u>	<u>Meridian</u>
SW	18	21N	52E	MDM
SE	13	21N	51E	MDM
NW	18	21N	51E	MDM

in an unknown mining district, Eureka County, Nevada, on this 18th day of May, 2004.

The name and mailing address of the locator is:

NEWMONT USA LIMITED, d/b/a NEWMONT MINING CORPORATION
 P.O. Box 669, Carlin, Nevada 89822

The claim is approximately 1500 feet long and 600 feet wide, such that 10 feet are claimed in a easterly direction and 1490 feet in a westerly direction from the point of discovery (monument of location), at which the Notice of Location was posted, together with 300 feet on each side of the monument of location and center line of the claim. The general course of the lode or vein is from the easterly to the westerly direction.

The number, location and markings on each corner monument are as follows:

<u>Location</u>	<u>Markings</u>	<u>Description</u>
No. 1: Northeast Corner	NE Corner HAY 507	2" X 2" X 4' wood post
No. 2: Southeast Corner	SE Corner HAY 507	2" X 2" X 4' wood post
No. 3: Southwest Corner	SW Corner HAY 507	2" X 2" X 4' wood post
No. 4: Northwest Corner	NW Corner HAY 507	2" X 2" X 4' wood post

As erected on the ground, each corner monument is marked as described above by a scribed metal tag. The work of location consisted of making a claim map as provided in N.R.S. 517.040 which map is recorded herewith.

SIGNATURE OF LOCATOR:

NEWMONT USA LIMITED, d/b/a NEWMONT MINING CORPORATION

By: Randy Largent
 Randy Largent, Agent

RECORDING REQUESTED BY AND RETURN TO:
 NEWMONT MINING CORPORATION
 Attn: Land Department
 P.O. Box 669
 Carlin, NV 89822

BOOK **388** PAGE **253**
 OFFICIAL RECORDS
 RECORDED AT THE REQUEST OF
Newmont Mining Corp
 2004 AUG -2 PM 12:48

EUREKA COUNTY, NEVADA
 M.H. REBALENTI, RECORDER
 FILE NO. FEES **20.50**

CERTIFICATE OF LOCATION
 LODGE MINING CLAIM

TO ALL WHOM IT MAY CONCERN:

The Undersigned hereby certifies that he, on behalf of
 NEWMONT USA LIMITED, a Delaware corporation, d/b/a
 NEWMONT MINING CORPORATION, has caused to be located
 the **HAY 508** lode mining claim in the following quarter
 section(s):

<u>Quarter</u>	<u>Section</u>	<u>Township</u>	<u>Range</u>	<u>Meridian</u>
SW	18	21N	52E	MDM
NW	18	21N	52E	MDM

in an unknown mining district, Eureka County, Nevada, on this 18th day of May, 2004.

The name and mailing address of the locator is:

NEWMONT USA LIMITED, d/b/a NEWMONT MINING CORPORATION
 P.O. Box 669, Carlin, Nevada 89822

The claim is approximately 1500 feet long and 600 feet wide, such that 1490 feet are claimed in a easterly direction and 10 feet in a westerly direction from the point of discovery (monument of location), at which the Notice of Location was posted, together with 300 feet on each side of the monument of location and center line of the claim. The general course of the lode or vein is from the easterly to the westerly direction.

The number, location and markings on each corner monument are as follows:

<u>Location</u>	<u>Markings</u>	<u>Description</u>
No. 1: Northeast Corner	NE Corner HAY 508	2" X 2" X 4' wood post
No. 2: Southeast Corner	SE Corner HAY 508	2" X 2" X 4' wood post
No. 3: Southwest Corner	SW Corner HAY 508	2" X 2" X 4' wood post
No. 4: Northwest Corner	NW Corner HAY 508	2" X 2" X 4' wood post

As erected on the ground, each corner monument is marked as described above by a scribed metal tag. The work of location consisted of making a claim map as provided in N.R.S. 517.040 which map is recorded herewith.

SIGNATURE OF LOCATOR:

NEWMONT USA LIMITED, d/b/a NEWMONT MINING CORPORATION

By: Randy Largent
 Randy Largent, Agent

RECORDING REQUESTED BY AND RETURN TO:
 NEWMONT MINING CORPORATION
 Attn: Land Department
 P.O. Box 669
 Carlin, NV 89822

BOOK 388 PAGE 254
 OFFICIAL RECORDS
 RECORDED AT THE REQUEST OF
Newmont Mining Corp
 2004 AUG -2 PM 12: 48

EUREKA COUNTY, NEVADA
 M.N. REBALEATI, RECORDER
 FILE NO. FEES 20.50

190368

CERTIFICATE OF LOCATION
 LODE MINING CLAIM

TO ALL WHOM IT MAY CONCERN:

The Undersigned hereby certifies that he, on behalf of
 NEWMONT USA LIMITED, a Delaware corporation, d/b/a
 NEWMONT MINING CORPORATION, has caused to be located
 the HAY 509 lode mining claim in the following quarter
 section(s):

<u>Quarter</u>	<u>Section</u>	<u>Township</u>	<u>Range</u>	<u>Meridian</u>
SW	18	21N	52E	MDM
SE	13	21N	51E	MDM

in an unknown mining district, Eureka County, Nevada, on this 18th day of May, 2004.

The name and mailing address of the locator is:

NEWMONT USA LIMITED, d/b/a NEWMONT MINING CORPORATION
 P.O. Box 669, Carlin, Nevada 89822

The claim is approximately 1500 feet long and 600 feet wide, such that 10 feet are claimed in a easterly direction and 1490 feet in a westerly direction from the point of discovery (monument of location), at which the Notice of Location was posted, together with 300 feet on each side of the monument of location and center line of the claim. The general course of the lode or vein is from the easterly to the westerly direction.

The number, location and markings on each corner monument are as follows:

<u>Location</u>	<u>Markings</u>	<u>Description</u>
No. 1: Northeast Corner	NE Corner <u>HAY 509</u>	2" X 2" X 4' wood post
No. 2: Southeast Corner	SE Corner <u>HAY 509</u>	2" X 2" X 4' wood post
No. 3: Southwest Corner	SW Corner <u>HAY 509</u>	2" X 2" X 4' wood post
No. 4: Northwest Corner	NW Corner <u>HAY 509</u>	2" X 2" X 4' wood post

As erected on the ground, each corner monument is marked as described above by a scribed metal tag. The work of location consisted of making a claim map as provided in N.R.S. 517.040 which map is recorded herewith.

SIGNATURE OF LOCATOR:

NEWMONT USA LIMITED, d/b/a NEWMONT MINING CORPORATION

By: Randy Largent
 Randy Largent, Agent

RECORDING REQUESTED BY AND RETURN TO:
 NEWMONT MINING CORPORATION
 Attn: Land Department
 P.O. Box 669
 Carlin, NV 89822

BOOK 388 PAGE 255
 OFFICIAL RECORDS
 RECORDED AT THE REQUEST OF
Newmont Mining Corp
 2004 AUG -2 PM 12:48

EUREKA COUNTY, NEVADA
 M.N. REDEALATION RECORDER
 FILE NO. FEES

190369

20.50

CERTIFICATE OF LOCATION
 LODE MINING CLAIM

TO ALL WHOM IT MAY CONCERN:

The Undersigned hereby certifies that he, on behalf of
 NEWMONT USA LIMITED, a Delaware corporation, d/b/a
 NEWMONT MINING CORPORATION, has caused to be located
 the **HAY 510** lode mining claim in the following quarter
 section(s):

<u>Quarter</u>	<u>Section</u>	<u>Township</u>	<u>Range</u>	<u>Meridian</u>
SW	18	21N	52E	MDM

in an unknown mining district, Eureka County, Nevada, on this 18th day of May, 2004.

The name and mailing address of the locator is:

NEWMONT USA LIMITED, d/b/a NEWMONT MINING CORPORATION
 P.O. Box 669, Carlin, Nevada 89822

The claim is approximately 1500 feet long and 600 feet wide, such that 1490 feet are claimed in a easterly direction and 10 feet in a westerly direction from the point of discovery (monument of location), at which the Notice of Location was posted, together with 300 feet on each side of the monument of location and center line of the claim. The general course of the lode or vein is from the easterly to the westerly direction.

The number, location and markings on each corner monument are as follows:

<u>Location</u>	<u>Markings</u>	<u>Description</u>
No. 1: Northeast Corner	NE Corner HAY 510	2" X 2" X 4' wood post
No. 2: Southeast Corner	SE Corner HAY 510	2" X 2" X 4' wood post
No. 3: Southwest Corner	SW Corner HAY 510	2" X 2" X 4' wood post
No. 4: Northwest Corner	NW Corner HAY 510	2" X 2" X 4' wood post

As erected on the ground, each corner monument is marked as described above by a scribed metal tag. The work of location consisted of making a claim map as provided in N.R.S. 517.040 which map is recorded herewith.

SIGNATURE OF LOCATOR:

NEWMONT USA LIMITED, d/b/a NEWMONT MINING CORPORATION

By: Randy Largent
 Randy Largent, Agent

RECORDING REQUESTED BY AND RETURN TO:
 NEWMONT MINING CORPORATION
 Attn: Land Department
 P.O. Box 669
 Carlin, NV 89822

BOOK 388 PAGE 256
 OFFICIAL RECORDS
 RECORDED AT THE REQUEST OF
Newmont Mining Corp
 2004 AUG -2 PM 12:48

EUREKA COUNTY, NEVADA
 M.M. REBALEATI, RECORDER
 FILE NO. FEES

190370

20.50

CERTIFICATE OF LOCATION LODE MINING CLAIM

TO ALL WHOM IT MAY CONCERN:

The Undersigned hereby certifies that he, on behalf of
 NEWMONT USA LIMITED, a Delaware corporation, d/b/a
 NEWMONT MINING CORPORATION, has caused to be located
 the **HAY 511** lode mining claim in the following quarter
 section(s):

<u>Quarter</u>	<u>Section</u>	<u>Township</u>	<u>Range</u>	<u>Meridian</u>
SW	18	21N	52E	MDM
SE	13	21N	51E	MDM

in an unknown mining district, Eureka County, Nevada, on this 18th day of May, 2004.

The name and mailing address of the locator is:

NEWMONT USA LIMITED, d/b/a NEWMONT MINING CORPORATION
 P.O. Box 669, Carlin, Nevada 89822

The claim is approximately 1500 feet long and 600 feet wide, such that 10 feet are claimed in a easterly direction and 1490 feet in a westerly direction from the point of discovery (monument of location), at which the Notice of Location was posted, together with 300 feet on each side of the monument of location and center line of the claim. The general course of the lode or vein is from the easterly to the westerly direction.

The number, location and markings on each corner monument are as follows:

<u>Location</u>	<u>Markings</u>	<u>Description</u>
No. 1: Northeast Corner	NE Corner HAY 511	2" X 2" X 4' wood post
No. 2: Southeast Corner	SE Corner HAY 511	2" X 2" X 4' wood post
No. 3: Southwest Corner	SW Corner HAY 511	2" X 2" X 4' wood post
No. 4: Northwest Corner	NW Corner HAY 511	2" X 2" X 4' wood post

As erected on the ground, each corner monument is marked as described above by a scribed metal tag. The work of location consisted of making a claim map as provided in N.R.S. 517.040 which map is recorded herewith.

SIGNATURE OF LOCATOR:

NEWMONT USA LIMITED, d/b/a NEWMONT MINING CORPORATION

By: Randy Largent
 Randy Largent, Agent

190370

BOOK 388 PAGE 256

RECORDING REQUESTED BY AND RETURN TO:
 NEWMONT MINING CORPORATION
 Attn: Land Department
 P.O. Box 669
 Carlin, NV 89822

BOOK 388 PAGE 257
 OFFICIAL RECORDS
 RECORDED AT THE REQUEST OF
Newmont Mining Corp
 2004 AUG -2 PM 12:49

EUREKA COUNTY, NEVADA
 M.M. REBALENTI, RECORDER
 FILE NO. FEES

190371

20.50

CERTIFICATE OF LOCATION
 LODE MINING CLAIM

TO ALL WHOM IT MAY CONCERN:

The Undersigned hereby certifies that he, on behalf of
 NEWMONT USA LIMITED, a Delaware corporation, d/b/a
 NEWMONT MINING CORPORATION, has caused to be located
 the **HAY 512** lode mining claim in the following quarter
 section(s):

<u>Quarter</u>	<u>Section</u>	<u>Township</u>	<u>Range</u>	<u>Meridian</u>
SW	18	21N	52E	MDM

in an unknown mining district, Eureka County, Nevada, on this 18th day of May, 2004.

The name and mailing address of the locator is:

NEWMONT USA LIMITED, d/b/a NEWMONT MINING CORPORATION
 P.O. Box 669, Carlin, Nevada 89822

The claim is approximately 1500 feet long and 600 feet wide, such that 1490 feet are claimed in a easterly direction and 10 feet in a westerly direction from the point of discovery (monument of location), at which the Notice of Location was posted, together with 300 feet on each side of the monument of location and center line of the claim. The general course of the lode or vein is from the easterly to the westerly direction.

The number, location and markings on each corner monument are as follows:

<u>Location</u>	<u>Markings</u>	<u>Description</u>
No. 1: Northeast Corner	NE Corner HAY 512	2" X 2" X 4' wood post
No. 2: Southeast Corner	SE Corner HAY 512	2" X 2" X 4' wood post
No. 3: Southwest Corner	SW Corner HAY 512	2" X 2" X 4' wood post
No. 4: Northwest Corner	NW Corner HAY 512	2" X 2" X 4' wood post

As erected on the ground, each corner monument is marked as described above by a scribed metal tag. The work of location consisted of making a claim map as provided in N.R.S. 517.040 which map is recorded herewith.

SIGNATURE OF LOCATOR:

NEWMONT USA LIMITED, d/b/a NEWMONT MINING CORPORATION

By: Randy Largent
 Randy Largent, Agent

190371

RECORDING REQUESTED BY AND RETURN TO:
 NEWMONT MINING CORPORATION
 Attn: Land Department
 P.O. Box 669
 Carlin, NV 89822

BOOK 388 PAGE 258
 OFFICIAL RECORDS
 RECORDED AT THE REQUEST OF
 Newmont Mining Corp
 2004 AUG -2 PM 12:49

EUREKA COUNTY, NEVADA
 M.M. REBALEATI, RECORDER
 FILE NO. FEES 20.50

190372

CERTIFICATE OF LOCATION
 LODE MINING CLAIM

TO ALL WHOM IT MAY CONCERN:

The Undersigned hereby certifies that he, on behalf of
 NEWMONT USA LIMITED, a Delaware corporation, d/b/a
 NEWMONT MINING CORPORATION, has caused to be located
 the HAY 513 lode mining claim in the following quarter
 section(s):

<u>Quarter</u>	<u>Section</u>	<u>Township</u>	<u>Range</u>	<u>Meridian</u>
SW	18	21N	52E	MDM
SE	13	21N	51E	MDM

in an unknown mining district, Eureka County, Nevada, on this 18th day of May, 2004.

The name and mailing address of the locator is:

NEWMONT USA LIMITED, d/b/a NEWMONT MINING CORPORATION
 P.O. Box 669, Carlin, Nevada 89822

The claim is approximately 1500 feet long and 600 feet wide, such that 10 feet are claimed in a easterly direction and 1490 feet in a westerly direction from the point of discovery (monument of location), at which the Notice of Location was posted, together with 300 feet on each side of the monument of location and center line of the claim. The general course of the lode or vein is from the easterly to the westerly direction.

The number, location and markings on each corner monument are as follows:

<u>Location</u>	<u>Markings</u>	<u>Description</u>
No. 1: Northeast Corner	NE Corner <u>HAY 513</u>	2" X 2" X 4' wood post
No. 2: Southeast Corner	SE Corner <u>HAY 513</u>	2" X 2" X 4' wood post
No. 3: Southwest Corner	SW Corner <u>HAY 513</u>	2" X 2" X 4' wood post
No. 4: Northwest Corner	NW Corner <u>HAY 513</u>	2" X 2" X 4' wood post

As erected on the ground, each corner monument is marked as described above by a scribed metal tag. The work of location consisted of making a claim map as provided in N.R.S. 517.040 which map is recorded herewith.

SIGNATURE OF LOCATOR:

NEWMONT USA LIMITED, d/b/a NEWMONT MINING CORPORATION

By: Randy Largent
 Randy Largent, Agent

RECORDING REQUESTED BY AND RETURN TO:
 NEWMONT MINING CORPORATION
 Attn: Land Department
 P.O. Box 669
 Carlin, NV 89822

BOOK 388 PAGE 259
 OFFICIAL RECORDS
 RECORDED AT THE REQUEST OF
Newmont Mining Corp
 2004 AUG -2 PM 12:49

EUREKA COUNTY, NEVADA
 M.H. REBALEATI, RECORDER
 FILE NO. FEES

190373

20.50

**CERTIFICATE OF LOCATION
 LODGE MINING CLAIM**

TO ALL WHOM IT MAY CONCERN:

The Undersigned hereby certifies that he, on behalf of
 NEWMONT USA LIMITED, a Delaware corporation, d/b/a
 NEWMONT MINING CORPORATION, has caused to be located
 the HAY 514 lode mining claim in the following quarter
 section(s):

<u>Quarter</u>	<u>Section</u>	<u>Township</u>	<u>Range</u>	<u>Meridian</u>
SW	18	21N	52E	MDM

in an unknown mining district, Eureka County, Nevada, on this 18th day of May, 2004.

The name and mailing address of the locator is:

NEWMONT USA LIMITED, d/b/a NEWMONT MINING CORPORATION
 P.O. Box 669, Carlin, Nevada 89822

The claim is approximately 1500 feet long and 600 feet wide, such that 1490 feet are claimed in a
easterly direction and 10 feet in a westerly direction from the point of discovery (monument of location),
 at which the Notice of Location was posted, together with 300 feet on each side of the monument of
 location and center line of the claim. The general course of the lode or vein is from the easterly to the
westerly direction.

The number, location and markings on each corner monument are as follows:

<u>Location</u>	<u>Markings</u>	<u>Description</u>
No. 1: Northeast Corner	NE Corner <u>HAY 514</u>	2" X 2" X 4' wood post
No. 2: Southeast Corner	SE Corner <u>HAY 514</u>	2" X 2" X 4' wood post
No. 3: Southwest Corner	SW Corner <u>HAY 514</u>	2" X 2" X 4' wood post
No. 4: Northwest Corner	NW Corner <u>HAY 514</u>	2" X 2" X 4' wood post

As erected on the ground, each corner monument is marked as described above by a scribed metal tag.
 The work of location consisted of making a claim map as provided in N.R.S. 517.040 which map is
 recorded herewith.

SIGNATURE OF LOCATOR:

NEWMONT USA LIMITED, d/b/a NEWMONT MINING CORPORATION

By: Randy Largeff
 Randy Largeff, Agent

190373

RECORDING REQUESTED BY AND RETURN TO:
 NEWMONT MINING CORPORATION
 Attn: Land Department
 P.O. Box 669
 Carlin, NV 89822

BOOK 388 PAGE 260
 OFFICIAL RECORDS
 RECORDED AT THE REQUEST OF
Newmont Mining Corp
 2004 AUG -2 PM 12:49

EUREKA COUNTY, NEVADA
 M.M. REBALEATI, RECORDER
 FILE NO. FEES 20.50

190374

CERTIFICATE OF LOCATION
 LODGE MINING CLAIM

TO ALL WHOM IT MAY CONCERN:

The Undersigned hereby certifies that he, on behalf of
 NEWMONT USA LIMITED, a Delaware corporation, d/b/a
 NEWMONT MINING CORPORATION, has caused to be located
 the **HAY 515** lode mining claim in the following quarter
 section(s):

<u>Quarter</u>	<u>Section</u>	<u>Township</u>	<u>Range</u>	<u>Meridian</u>
SW	18	21N	52E	MDM
NW	19	21N	52E	MDM
NE	24	21N	51E	MDM
SE	13	21N	51E	MDM

in an unknown mining district, Eureka County, Nevada, on this 18th day of May, 2004.

The name and mailing address of the locator is:

NEWMONT USA LIMITED, d/b/a NEWMONT MINING CORPORATION
 P.O. Box 669, Carlin, Nevada 89822

The claim is approximately 1500 feet long and 600 feet wide, such that 10 feet are claimed in a easterly direction and 1490 feet in a westerly direction from the point of discovery (monument of location), at which the Notice of Location was posted, together with 300 feet on each side of the monument of location and center line of the claim. The general course of the lode or vein is from the easterly to the westerly direction.

The number, location and markings on each corner monument are as follows:

<u>Location</u>	<u>Markings</u>	<u>Description</u>
No. 1: Northeast Corner	NE Corner HAY 515	2" X 2" X 4' wood post
No. 2: Southeast Corner	SE Corner HAY 515	2" X 2" X 4' wood post
No. 3: Southwest Corner	SW Corner HAY 515	2" X 2" X 4' wood post
No. 4: Northwest Corner	NW Corner HAY 515	2" X 2" X 4' wood post

As erected on the ground, each corner monument is marked as described above by a scribed metal tag. The work of location consisted of making a claim map as provided in N.R.S. 517.040 which map is recorded herewith.

SIGNATURE OF LOCATOR:

NEWMONT USA LIMITED, d/b/a NEWMONT MINING CORPORATION

By: Randy Largent
 Randy Largent, Agent

190374

BOOK 388 PAGE 260

RECORDING REQUESTED BY AND RETURN TO:
 NEWMONT MINING CORPORATION
 Attn: Land Department
 P.O. Box 669
 Carlin, NV 89822

BOOK 388 PAGE 261
 OFFICIAL RECORDS
 RECORDED AT THE REQUEST OF
Newmont Mining Corp
 2004 AUG -2 PM 12:49
 EUREKA COUNTY, NEVADA
 M.M. REBALEATH, RECORDER
 FILE NO. 190375
 FEES 20.50

CERTIFICATE OF LOCATION
 LODE MINING CLAIM

TO ALL WHOM IT MAY CONCERN:

The Undersigned hereby certifies that he, on behalf of
 NEWMONT USA LIMITED, a Delaware corporation, d/b/a
 NEWMONT MINING CORPORATION, has caused to be located
 the **HAY 516** lode mining claim in the following quarter
 section(s):

<u>Quarter</u>	<u>Section</u>	<u>Township</u>	<u>Range</u>	<u>Meridian</u>
SW	18	21N	52E	MDM
NW	19	21N	52E	MDM

in an unknown mining district, Eureka County, Nevada, on this 18th day of May, 2004.

The name and mailing address of the locator is:

NEWMONT USA LIMITED, d/b/a NEWMONT MINING CORPORATION
 P.O. Box 669, Carlin, Nevada 89822

The claim is approximately 1500 feet long and 600 feet wide, such that 1490 feet are claimed in a easterly direction and 10 feet in a westerly direction from the point of discovery (monument of location), at which the Notice of Location was posted, together with 300 feet on each side of the monument of location and center line of the claim. The general course of the lode or vein is from the easterly to the westerly direction.

The number, location and markings on each corner monument are as follows:

<u>Location</u>	<u>Markings</u>	<u>Description</u>
No. 1: Northeast Corner	NE Corner HAY 516	2" X 2" X 4' wood post
No. 2: Southeast Corner	SE Corner HAY 516	2" X 2" X 4' wood post
No. 3: Southwest Corner	SW Corner HAY 516	2" X 2" X 4' wood post
No. 4: Northwest Corner	NW Corner HAY 516	2" X 2" X 4' wood post

As erected on the ground, each corner monument is marked as described above by a scribed metal tag. The work of location consisted of making a claim map as provided in N.R.S. 517.040 which map is recorded herewith.

SIGNATURE OF LOCATOR:

NEWMONT USA LIMITED, d/b/a NEWMONT MINING CORPORATION

By: Randy Largent
 Randy Largent, Agent

RECORDING REQUESTED BY AND RETURN TO:
 NEWMONT MINING CORPORATION
 Attn: Land Department
 P.O. Box 669
 Carlin, NV 89822

BOOK 388 PAGE 262
 OFFICIAL RECORDS
 RECORDED AT THE REQUEST OF
Newmont Mining Corp
 2004 AUG -2 PM 12:49
 EUREKA COUNTY, NEVADA
 N.M. REG. E.A.R.L. RECORDER
 FILE NO. FEES
190376 20.50

**CERTIFICATE OF LOCATION
 LODGE MINING CLAIM**

TO ALL WHOM IT MAY CONCERN:

The Undersigned hereby certifies that he, on behalf of
 NEWMONT USA LIMITED, a Delaware corporation, d/b/a
 NEWMONT MINING CORPORATION, has caused to be located
 the **HAY 517** lode mining claim in the following quarter
 section(s):

<u>Quarter</u>	<u>Section</u>	<u>Township</u>	<u>Range</u>	<u>Meridian</u>
NW	19	21N	52E	MDM
NE	24	21N	51E	MDM

in an unknown mining district, Eureka County, Nevada, on this 18th day of May, 2004.

The name and mailing address of the locator is:

NEWMONT USA LIMITED, d/b/a NEWMONT MINING CORPORATION
 P.O. Box 669, Carlin, Nevada 89822

The claim is approximately 1500 feet long and 600 feet wide, such that 10 feet are claimed in a easterly direction and 1490 feet in a westerly direction from the point of discovery (monument of location), at which the Notice of Location was posted, together with 300 feet on each side of the monument of location and center line of the claim. The general course of the lode or vein is from the easterly to the westerly direction.

The number, location and markings on each corner monument are as follows:

<u>Location</u>	<u>Markings</u>	<u>Description</u>
No. 1: Northeast Corner	NE Corner HAY 517	2" X 2" X 4' wood post
No. 2: Southeast Corner	SE Corner HAY 517	2" X 2" X 4' wood post
No. 3: Southwest Corner	SW Corner HAY 517	2" X 2" X 4' wood post
No. 4: Northwest Corner	NW Corner HAY 517	2" X 2" X 4' wood post

As erected on the ground, each corner monument is marked as described above by a scribed metal tag. The work of location consisted of making a claim map as provided in N.R.S. 517.040 which map is recorded herewith.

SIGNATURE OF LOCATOR:

NEWMONT USA LIMITED, d/b/a NEWMONT MINING CORPORATION

By: Randy Largent
 Randy Largent, Agent

190376

BOOK 388 PAGE 262

RECORDING REQUESTED BY AND RETURN TO:
 NEWMONT MINING CORPORATION
 Attn: Land Department
 P.O. Box 669
 Carlin, NV 89822

BOOK **388** PAGE **263**
 OFFICIAL RECORDS
 RECORDED AT THE REQUEST OF
Newmont Mining Corp
 2004 AUG -2 PM 12:49

EUREKA COUNTY, NEVADA
 M.H. REBALENTI, RECORDER
 FILE NO. **190377**
 FEES **20.50**

CERTIFICATE OF LOCATION
 LODE MINING CLAIM

TO ALL WHOM IT MAY CONCERN:

The Undersigned hereby certifies that he, on behalf of
 NEWMONT USA LIMITED, a Delaware corporation, d/b/a
 NEWMONT MINING CORPORATION, has caused to be located
 the **HAY 518** lode mining claim in the following quarter
 section(s):

<u>Quarter</u>	<u>Section</u>	<u>Township</u>	<u>Range</u>	<u>Meridian</u>
NW	19	21N	52E	MDM

in an unknown mining district, Eureka County, Nevada, on this 18th day of May, 2004.

The name and mailing address of the locator is:

NEWMONT USA LIMITED, d/b/a NEWMONT MINING CORPORATION
 P.O. Box 669, Carlin, Nevada 89822

The claim is approximately 1500 feet long and 600 feet wide, such that 1490 feet are claimed in a
easterly direction and 10 feet in a westerly direction from the point of discovery (monument of location),
 at which the Notice of Location was posted, together with 300 feet on each side of the monument of
 location and center line of the claim. The general course of the lode or vein is from the easterly to the
westerly direction.

The number, location and markings on each corner monument are as follows:

<u>Location</u>	<u>Markings</u>	<u>Description</u>
No. 1: Northeast Corner	NE Corner HAY 518	2" X 2" X 4' wood post
No. 2: Southeast Corner	SE Corner HAY 518	2" X 2" X 4' wood post
No. 3: Southwest Corner	SW Corner HAY 518	2" X 2" X 4' wood post
No. 4: Northwest Corner	NW Corner HAY 518	2" X 2" X 4' wood post

As erected on the ground, each corner monument is marked as described above by a scribed metal tag.
 The work of location consisted of making a claim map as provided in N.R.S. 517.040 which map is
 recorded herewith.

SIGNATURE OF LOCATOR:

NEWMONT USA LIMITED, d/b/a NEWMONT MINING CORPORATION

By: Randy Largent
 Randy Largent, Agent

190377

RECORDING REQUESTED BY AND RETURN TO:
 NEWMONT MINING CORPORATION
 Attn: Land Department
 P.O. Box 669
 Carlin, NV 89822

BOOK 388 PAGE 264
 OFFICIAL RECORDS
 RECORDED AT THE REQUEST OF
Newmont Mining Corp
 2004 AUG -2 PM 12: 50
 EUREKA COUNTY, NEVADA
 M/L RECALEATL REORDER
 FILE NO. FEES
190378 20.50

CERTIFICATE OF LOCATION
 LODE MINING CLAIM

TO ALL WHOM IT MAY CONCERN:

The Undersigned hereby certifies that he, on behalf of
 NEWMONT USA LIMITED, a Delaware corporation, d/b/a
 NEWMONT MINING CORPORATION, has caused to be located
 the **HAY 519** lode mining claim in the following quarter
 section(s):

<u>Quarter</u>	<u>Section</u>	<u>Township</u>	<u>Range</u>	<u>Meridian</u>
NW	19	21N	52E	MDM
NE	24	21N	51E	MDM

in an unknown mining district, Eureka County, Nevada, on this 18th day of May, 2004.

The name and mailing address of the locator is:

NEWMONT USA LIMITED, d/b/a NEWMONT MINING CORPORATION
 P.O. Box 669, Carlin, Nevada 89822

The claim is approximately 1500 feet long and 600 feet wide, such that 10 feet are claimed in a easterly direction and 1490 feet in a westerly direction from the point of discovery (monument of location), at which the Notice of Location was posted, together with 300 feet on each side of the monument of location and center line of the claim. The general course of the lode or vein is from the easterly to the westerly direction.

The number, location and markings on each corner monument are as follows:

<u>Location</u>	<u>Markings</u>	<u>Description</u>
No. 1: Northeast Corner	NE Corner HAY 519	2" X 2" X 4' wood post
No. 2: Southeast Corner	SE Corner HAY 519	2" X 2" X 4' wood post
No. 3: Southwest Corner	SW Corner HAY 519	2" X 2" X 4' wood post
No. 4: Northwest Corner	NW Corner HAY 519	2" X 2" X 4' wood post

As erected on the ground, each corner monument is marked as described above by a scribed metal tag. The work of location consisted of making a claim map as provided in N.R.S. 517.040 which map is recorded herewith.

SIGNATURE OF LOCATOR:

NEWMONT USA LIMITED, d/b/a NEWMONT MINING CORPORATION

By: Randy Largent
 Randy Largent, Agent

RECORDING REQUESTED BY AND RETURN TO:
 NEWMONT MINING CORPORATION
 Attn: Land Department
 P.O. Box 669
 Carlin, NV 89822

BOOK 388 PAGE 265
 OFFICIAL RECORDS
 RECORDED AT THE REQUEST OF
Newmont Mining Corp
 2004 AUG -2 PM 12: 50

EUREKA COUNTY, NEVADA
 N.H. REBALEATI, RECORDER
 FILE NO. FEES 20.50

**CERTIFICATE OF LOCATION
 LODE MINING CLAIM**

TO ALL WHOM IT MAY CONCERN:

The Undersigned hereby certifies that he, on behalf of
 NEWMONT USA LIMITED, a Delaware corporation, d/b/a
 NEWMONT MINING CORPORATION, has caused to be located
 the **HAY 520** lode mining claim in the following quarter
 section(s):

<u>Quarter</u>	<u>Section</u>	<u>Township</u>	<u>Range</u>	<u>Meridian</u>
NW	19	21N	52E	MDM

in an unknown mining district, Eureka County, Nevada, on this 18th day of May, 2004.

The name and mailing address of the locator is:

NEWMONT USA LIMITED, d/b/a NEWMONT MINING CORPORATION
 P.O. Box 669, Carlin, Nevada 89822

The claim is approximately 1500 feet long and 600 feet wide, such that 1490 feet are claimed in a easterly direction and 10 feet in a westerly direction from the point of discovery (monument of location), at which the Notice of Location was posted, together with 300 feet on each side of the monument of location and center line of the claim. The general course of the lode or vein is from the easterly to the westerly direction.

The number, location and markings on each corner monument are as follows:

<u>Location</u>	<u>Markings</u>	<u>Description</u>
No. 1: Northeast Corner	NE Corner HAY 520	2" X 2" X 4' wood post
No. 2: Southeast Corner	SE Corner HAY 520	2" X 2" X 4' wood post
No. 3: Southwest Corner	SW Corner HAY 520	2" X 2" X 4' wood post
No. 4: Northwest Corner	NW Corner HAY 520	2" X 2" X 4' wood post

As erected on the ground, each corner monument is marked as described above by a scribed metal tag. The work of location consisted of making a claim map as provided in N.R.S. 517.040 which map is recorded herewith.

SIGNATURE OF LOCATOR:

NEWMONT USA LIMITED, d/b/a NEWMONT MINING CORPORATION

By: Randy Largent
 Randy Largent, Agent

190379

RECORDING REQUESTED BY AND RETURN TO:
 NEWMONT MINING CORPORATION
 Attn: Land Department
 P.O. Box 669
 Carlin, NV 89822

BOOK 388 PAGE 266
 OFFICIAL RECORDS
 RECORDED AT THE REQUEST OF
Newmont Mining Corp
 2004 AUG -2 PM 12: 50

EUREKA COUNTY, NEVADA
 M.M. REALENT, RECORDER
 FILE NO. FEES 20.50

190380

CERTIFICATE OF LOCATION
 LODE MINING CLAIM

TO ALL WHOM IT MAY CONCERN:

The Undersigned hereby certifies that he, on behalf of
 NEWMONT USA LIMITED, a Delaware corporation, d/b/a
 NEWMONT MINING CORPORATION, has caused to be located
 the HAY 521 lode mining claim in the following quarter
 section(s):

<u>Quarter</u>	<u>Section</u>	<u>Township</u>	<u>Range</u>	<u>Meridian</u>
NW	19	21N	52E	MDM
NE	24	21N	51E	MDM

in an unknown mining district, Eureka County, Nevada, on this 18th day of May, 2004.

The name and mailing address of the locator is:

NEWMONT USA LIMITED, d/b/a NEWMONT MINING CORPORATION
 P.O. Box 669, Carlin, Nevada 89822

The claim is approximately 1500 feet long and 600 feet wide, such that 10 feet are claimed in a easterly direction and 1490 feet in a westerly direction from the point of discovery (monument of location), at which the Notice of Location was posted, together with 300 feet on each side of the monument of location and center line of the claim. The general course of the lode or vein is from the easterly to the westerly direction.

The number, location and markings on each corner monument are as follows:

<u>Location</u>	<u>Markings</u>	<u>Description</u>
No. 1: Northeast Corner	NE Corner <u>HAY 521</u>	2" X 2" X 4' wood post
No. 2: Southeast Corner	SE Corner <u>HAY 521</u>	2" X 2" X 4' wood post
No. 3: Southwest Corner	SW Corner <u>HAY 521</u>	2" X 2" X 4' wood post
No. 4: Northwest Corner	NW Corner <u>HAY 521</u>	2" X 2" X 4' wood post

As erected on the ground, each corner monument is marked as described above by a scribed metal tag. The work of location consisted of making a claim map as provided in N.R.S. 517.040 which map is recorded herewith.

SIGNATURE OF LOCATOR:

NEWMONT USA LIMITED, d/b/a NEWMONT MINING CORPORATION

By: 
 Randy Largent, Agent

190380

RECORDING REQUESTED BY AND RETURN TO:
 NEWMONT MINING CORPORATION
 Attn: Land Department
 P.O. Box 669
 Carlin, NV 89822

BOOK 388 PAGE 267
 OFFICIAL RECORDS
 RECORDED AT THE REQUEST OF
Newmont Mining Corp
 2004 AUG -2 PM 12: 50
 EUREKA COUNTY, NEVADA
 M.N. REALEATL. RECORDER
 FILE NO. FEES
190381 20.50

**CERTIFICATE OF LOCATION
 LODGE MINING CLAIM**

TO ALL WHOM IT MAY CONCERN:

The Undersigned hereby certifies that he, on behalf of
 NEWMONT USA LIMITED, a Delaware corporation, d/b/a
 NEWMONT MINING CORPORATION, has caused to be located
 the **HAY 523** lode mining claim in the following quarter
 section(s):

<u>Quarter</u>	<u>Section</u>	<u>Township</u>	<u>Range</u>	<u>Meridian</u>
NW	19	21N	52E	MDM
SW	19	21N	52E	MDM
SE	24	21N	51E	MDM
NE	24	21N	51E	MDM

in an unknown mining district, Eureka County, Nevada, on this 17th day of May, 2004.

The name and mailing address of the locator is:

NEWMONT USA LIMITED, d/b/a NEWMONT MINING CORPORATION
 P.O. Box 669, Carlin, Nevada 89822

The claim is approximately 1500 feet long and 600 feet wide, such that 1490 feet are claimed in a easterly direction and 10 feet in a westerly direction from the point of discovery (monument of location), at which the Notice of Location was posted, together with 300 feet on each side of the monument of location and center line of the claim. The general course of the lode or vein is from the easterly to the westerly direction.

The number, location and markings on each corner monument are as follows:

<u>Location</u>	<u>Markings</u>	<u>Description</u>
No. 1: Northeast Corner	NE Corner HAY 523	2" X 2" X 4' wood post
No. 2: Southeast Corner	SE Corner HAY 523	2" X 2" X 4' wood post
No. 3: Southwest Corner	SW Corner HAY 523	2" X 2" X 4' wood post
No. 4: Northwest Corner	NW Corner HAY 523	2" X 2" X 4' wood post

As erected on the ground, each corner monument is marked as described above by a scribed metal tag. The work of location consisted of making a claim map as provided in N.R.S. 517.040 which map is recorded herewith.

SIGNATURE OF LOCATOR:

NEWMONT USA LIMITED, d/b/a NEWMONT MINING CORPORATION

By: Randy Largent
 Randy Largent, Agent

190381

RECORDING REQUESTED BY AND RETURN TO:
 NEWMONT MINING CORPORATION
 Attn: Land Department
 P.O. Box 669
 Carlin, NV 89822

BOOK **388** PAGE **268**
 OFFICIAL RECORDS
 RECORDED AT THE REQUEST OF
Newmont Mining Corp
 2004 AUG -2 PM 12: 50
 EUREKA COUNTY, NEVADA
 M.N. REBALENTI, RECORDER
 FILE NO. FEES **20.50**

**CERTIFICATE OF LOCATION
 LODE MINING CLAIM**

TO ALL WHOM IT MAY CONCERN:

The Undersigned hereby certifies that he, on behalf of
 NEWMONT USA LIMITED, a Delaware corporation, d/b/a
 NEWMONT MINING CORPORATION, has caused to be located
 the **HAY 524** lode mining claim in the following quarter
 section(s):

<u>Quarter</u>	<u>Section</u>	<u>Township</u>	<u>Range</u>	<u>Meridian</u>
SW	19	21N	52E	MDM
SE	24	21N	51E	MDM

in an unknown mining district, Eureka County, Nevada, on this 17th day of May, 2004.

The name and mailing address of the locator is:

NEWMONT USA LIMITED, d/b/a NEWMONT MINING CORPORATION
 P.O. Box 669, Carlin, Nevada 89822

The claim is approximately 1500 feet long and 600 feet wide, such that 1490 feet are claimed in a easterly direction and 10 feet in a westerly direction from the point of discovery (monument of location), at which the Notice of Location was posted, together with 300 feet on each side of the monument of location and center line of the claim. The general course of the lode or vein is from the easterly to the westerly direction.

The number, location and markings on each corner monument are as follows:

<u>Location</u>	<u>Markings</u>	<u>Description</u>
No. 1: Northeast Corner	NE Corner HAY 524	2" X 2" X 4' wood post
No. 2: Southeast Corner	SE Corner HAY 524	2" X 2" X 4' wood post
No. 3: Southwest Corner	SW Corner HAY 524	2" X 2" X 4' wood post
No. 4: Northwest Corner	NW Corner HAY 524	2" X 2" X 4' wood post

As erected on the ground, each corner monument is marked as described above by a scribed metal tag. The work of location consisted of making a claim map as provided in N.R.S. 517.040 which map is recorded herewith.

SIGNATURE OF LOCATOR:
 NEWMONT USA LIMITED, d/b/a NEWMONT MINING CORPORATION

By: Randy Largent
 Randy Largent, Agent

190382

RECORDING REQUESTED BY AND RETURN TO:
 NEWMONT MINING CORPORATION
 Attn: Land Department
 P.O. Box 669
 Carlin, NV 89822

BOOK 388 PAGE 269
 OFFICIAL RECORDS
 RECORDED AT THE REQUEST OF
Newmont Mining Corp
 2004 AUG -2 PM 12:50
 EUREKA COUNTY, NEVADA
 M.H. REBALEATI, RECORDER
 FILE NO. FEES 20.50
190383

CERTIFICATE OF LOCATION
 LODE MINING CLAIM

TO ALL WHOM IT MAY CONCERN:

The Undersigned hereby certifies that he, on behalf of
 NEWMONT USA LIMITED, a Delaware corporation, d/b/a
 NEWMONT MINING CORPORATION, has caused to be located
 the HAY 525 lode mining claim in the following quarter
 section(s):

<u>Quarter</u>	<u>Section</u>	<u>Township</u>	<u>Range</u>	<u>Meridian</u>
SW	19	21N	52E	MDM
SE	24	21N	51E	MDM

in an unknown mining district, Eureka County, Nevada, on this 17th day of May, 2004.

The name and mailing address of the locator is:

NEWMONT USA LIMITED, d/b/a NEWMONT MINING CORPORATION
 P.O. Box 669, Carlin, Nevada 89822

The claim is approximately 1500 feet long and 600 feet wide, such that 1490 feet are claimed in a
easterly direction and 10 feet in a westerly direction from the point of discovery (monument of location),
 at which the Notice of Location was posted, together with 300 feet on each side of the monument of
 location and center line of the claim. The general course of the lode or vein is from the easterly to the
westerly direction.

The number, location and markings on each corner monument are as follows:

<u>Location</u>	<u>Markings</u>	<u>Description</u>
No. 1: Northeast Corner	NE Corner <u>HAY 525</u>	2" X 2" X 4' wood post
No. 2: Southeast Corner	SE Corner <u>HAY 525</u>	2" X 2" X 4' wood post
No. 3: Southwest Corner	SW Corner <u>HAY 525</u>	2" X 2" X 4' wood post
No. 4: Northwest Corner	NW Corner <u>HAY 525</u>	2" X 2" X 4' wood post

As erected on the ground, each corner monument is marked as described above by a scribed metal tag.
 The work of location consisted of making a claim map as provided in N.R.S. 517.040 which map is
 recorded herewith.

SIGNATURE OF LOCATOR:

NEWMONT USA LIMITED, d/b/a NEWMONT MINING CORPORATION

By: Randy Largent
 Randy Largent, Agent

190383

RECORDING REQUESTED BY AND RETURN TO:
 NEWMONT MINING CORPORATION
 Attn: Land Department
 P.O. Box 669
 Carlin, NV 89822

BOOK **388** PAGE **270**
 OFFICIAL RECORDS
 RECORDED AT THE REQUEST OF
Newmont Mining Corp
 2004 AUG -2 PM 12:50

EUREKA COUNTY, NEVADA
 M.H. REBALENTI, RECORDER
 FILE NO. **190384** FEES **20.50**

**CERTIFICATE OF LOCATION
 LODE MINING CLAIM**

TO ALL WHOM IT MAY CONCERN:

The Undersigned hereby certifies that he, on behalf of
 NEWMONT USA LIMITED, a Delaware corporation, d/b/a
 NEWMONT MINING CORPORATION, has caused to be located
 the **HAY 526** lode mining claim in the following quarter
 section(s):

<u>Quarter</u>	<u>Section</u>	<u>Township</u>	<u>Range</u>	<u>Meridian</u>
SW	19	21N	52E	MDM
SE	24	21N	51E	MDM

in an unknown mining district, Eureka County, Nevada, on this 17th day of May, 2004.

The name and mailing address of the locator is:

NEWMONT USA LIMITED, d/b/a NEWMONT MINING CORPORATION
 P.O. Box 669, Carlin, Nevada 89822

The claim is approximately 1500 feet long and 600 feet wide, such that 1490 feet are claimed in a easterly direction and 10 feet in a westerly direction from the point of discovery (monument of location), at which the Notice of Location was posted, together with 300 feet on each side of the monument of location and center line of the claim. The general course of the lode or vein is from the easterly to the westerly direction.

The number, location and markings on each corner monument are as follows:

<u>Location</u>	<u>Markings</u>	<u>Description</u>
No. 1: Northeast Corner	NE Corner HAY 526	2" X 2" X 4' wood post
No. 2: Southeast Corner	SE Corner HAY 526	2" X 2" X 4' wood post
No. 3: Southwest Corner	SW Corner HAY 526	2" X 2" X 4' wood post
No. 4: Northwest Corner	NW Corner HAY 526	2" X 2" X 4' wood post

As erected on the ground, each corner monument is marked as described above by a scribed metal tag. The work of location consisted of making a claim map as provided in N.R.S. 517.040 which map is recorded herewith.

SIGNATURE OF LOCATOR:
 NEWMONT USA LIMITED, d/b/a NEWMONT MINING CORPORATION

By: Randy Largent
 Randy Largent, Agent

190384

RECORDING REQUESTED BY AND RETURN TO:
 NEWMONT MINING CORPORATION
 Attn: Land Department
 P.O. Box 669
 Carlin, NV 89822

BOOK 388 PAGE 271
 OFFICIAL RECORDS
 RECORDED AT THE REQUEST OF
Newmont Mining Corp
 2004 AUG -2 PM 12: 51

EUREKA COUNTY, NEVADA
 M.N. REDEALATI, RECORDER
 FILE NO. FEES 20.50

CERTIFICATE OF LOCATION
 LODE MINING CLAIM

TO ALL WHOM IT MAY CONCERN:

The Undersigned hereby certifies that he, on behalf of
 NEWMONT USA LIMITED, a Delaware corporation, d/b/a
 NEWMONT MINING CORPORATION, has caused to be located
 the **HAY 527** lode mining claim in the following quarter
 section(s):

<u>Quarter</u>	<u>Section</u>	<u>Township</u>	<u>Range</u>	<u>Meridian</u>
SW	19	21N	52E	MDM
SE	24	21N	51E	MDM

in an unknown mining district, Eureka County, Nevada, on this 17th day of May, 2004.

The name and mailing address of the locator is:

NEWMONT USA LIMITED, d/b/a NEWMONT MINING CORPORATION
 P.O. Box 669, Carlin, Nevada 89822

The claim is approximately 1500 feet long and 600 feet wide, such that 1490 feet are claimed in a easterly direction and 10 feet in a westerly direction from the point of discovery (monument of location), at which the Notice of Location was posted, together with 300 feet on each side of the monument of location and center line of the claim. The general course of the lode or vein is from the easterly to the westerly direction.

The number, location and markings on each corner monument are as follows:

<u>Location</u>	<u>Markings</u>	<u>Description</u>
No. 1: Northeast Corner	NE Corner HAY 527	2" X 2" X 4' wood post
No. 2: Southeast Corner	SE Corner HAY 527	2" X 2" X 4' wood post
No. 3: Southwest Corner	SW Corner HAY 527	2" X 2" X 4' wood post
No. 4: Northwest Corner	NW Corner HAY 527	2" X 2" X 4' wood post

As erected on the ground, each corner monument is marked as described above by a scribed metal tag. The work of location consisted of making a claim map as provided in N.R.S. 517.040 which map is recorded herewith.

SIGNATURE OF LOCATOR:

NEWMONT USA LIMITED, d/b/a NEWMONT MINING CORPORATION

By: Randy Largent
 Randy Largent, Agent

190385

RECORDING REQUESTED BY AND RETURN TO:
 NEWMONT MINING CORPORATION
 Attn: Land Department
 P.O. Box 669
 Carlin, NV 89822

BOOK 388 PAGE 272
 OFFICIAL RECORDS
 RECORDED AT THE REQUEST OF
Newmont Mining Corp
 2004 AUG -2 PM 12:51

EUREKA COUNTY, NEVADA
 M.H. REGALATI, RECORDER
 FILE NO. FEES 20.50

CERTIFICATE OF LOCATION
 LODE MINING CLAIM

TO ALL WHOM IT MAY CONCERN:

The Undersigned hereby certifies that he, on behalf of
 NEWMONT USA LIMITED, a Delaware corporation, d/b/a
 NEWMONT MINING CORPORATION, has caused to be located
 the **HAY 528** lode mining claim in the following quarter
 section(s):

<u>Quarter</u>	<u>Section</u>	<u>Township</u>	<u>Range</u>	<u>Meridian</u>
SW	19	21N	52E	MDM
NW	30	21N	52E	MDM
NE	25	21N	51E	MDM
SE	24	21N	51E	MDM

in an unknown mining district, Eureka County, Nevada, on this 17th day of May, 2004.

The name and mailing address of the locator is:

NEWMONT USA LIMITED, d/b/a NEWMONT MINING CORPORATION
 P.O. Box 669, Carlin, Nevada 89822

The claim is approximately 1500 feet long and 600 feet wide, such that 1490 feet are claimed in a
easterly direction and 10 feet in a westerly direction from the point of discovery (monument of location),
 at which the Notice of Location was posted, together with 300 feet on each side of the monument of
 location and center line of the claim. The general course of the lode or vein is from the easterly to the
westerly direction.

The number, location and markings on each corner monument are as follows:

<u>Location</u>	<u>Markings</u>	<u>Description</u>
No. 1: Northeast Corner	NE Corner HAY 528	2" X 2" X 4' wood post
No. 2: Southeast Corner	SE Corner HAY 528	2" X 2" X 4' wood post
No. 3: Southwest Corner	SW Corner HAY 528	2" X 2" X 4' wood post
No. 4: Northwest Corner	NW Corner HAY 528	2" X 2" X 4' wood post

As erected on the ground, each corner monument is marked as described above by a scribed metal tag.
 The work of location consisted of making a claim map as provided in N.R.S. 517.040 which map is
 recorded herewith.

SIGNATURE OF LOCATOR:

NEWMONT USA LIMITED, d/b/a NEWMONT MINING CORPORATION

By: Randy Largent
 Randy Largent, Agent

RECORDING REQUESTED BY AND RETURN TO:
 NEWMONT MINING CORPORATION
 Attn: Land Department
 P.O. Box 669
 Carlin, NV 89822

BOOK 388 PAGE 273
 OFFICIAL RECORDS
 RECORDED AT THE REQUEST OF
Newmont Mining Corp
 2004 AUG -2 PM 12: 51

EUREKA COUNTY, NEVADA
 M.H. REDA LEATL. RECORDER
 FILE NO. FEES

190387

20.50

**CERTIFICATE OF LOCATION
 LODE MINING CLAIM**

TO ALL WHOM IT MAY CONCERN:

The Undersigned hereby certifies that he, on behalf of
 NEWMONT USA LIMITED, a Delaware corporation, d/b/a
 NEWMONT MINING CORPORATION, has caused to be located
 the **HAY 529** lode mining claim in the following quarter
 section(s):

<u>Quarter</u>	<u>Section</u>	<u>Township</u>	<u>Range</u>	<u>Meridian</u>
NW	30	21N	52E	MDM
NE	25	21N	51E	MDM

in an unknown mining district, Eureka County, Nevada, on this 17th day of May, 2004.

The name and mailing address of the locator is:
 NEWMONT USA LIMITED, d/b/a NEWMONT MINING CORPORATION
 P.O. Box 669, Carlin, Nevada 89822

The claim is approximately 1500 feet long and 600 feet wide, such that 1490 feet are claimed in a easterly direction and 10 feet in a westerly direction from the point of discovery (monument of location), at which the Notice of Location was posted, together with 300 feet on each side of the monument of location and center line of the claim. The general course of the lode or vein is from the easterly to the westerly direction.

The number, location and markings on each corner monument are as follows:

<u>Location</u>	<u>Markings</u>	<u>Description</u>
No. 1: Northeast Corner	NE Corner HAY 529	2" X 2" X 4' wood post
No. 2: Southeast Corner	SE Corner HAY 529	2" X 2" X 4' wood post
No. 3: Southwest Corner	SW Corner HAY 529	2" X 2" X 4' wood post
No. 4: Northwest Corner	NW Corner HAY 529	2" X 2" X 4' wood post

As erected on the ground, each corner monument is marked as described above by a scribed metal tag. The work of location consisted of making a claim map as provided in N.R.S. 517.040 which map is recorded herewith.

SIGNATURE OF LOCATOR:
 NEWMONT USA LIMITED, d/b/a NEWMONT MINING CORPORATION

By: Randy Largent
 Randy Largent, Agent

190387

RECORDING REQUESTED BY AND RETURN TO:
 NEWMONT MINING CORPORATION
 Attn: Land Department
 P.O. Box 669
 Carlin, NV 89822

BOOK **388** PAGE **274**
 OFFICIAL RECORDS
 RECORDED AT THE REQUEST OF
Newmont Mining Corp
 2004 AUG -2 PM 12: 51
 EUREKA COUNTY, NEVADA
 M.N. REBALANCE, RECORDED
 FILE NO. FEES **20.50**

CERTIFICATE OF LOCATION
 LODE MINING CLAIM

TO ALL WHOM IT MAY CONCERN:

The Undersigned hereby certifies that he, on behalf of
 NEWMONT USA LIMITED, a Delaware corporation, d/b/a
 NEWMONT MINING CORPORATION, has caused to be located
 the **HAY 530** lode mining claim in the following quarter
 section(s):

<u>Quarter</u>	<u>Section</u>	<u>Township</u>	<u>Range</u>	<u>Meridian</u>
NW	30	21N	52E	MDM
NE	25	21N	51E	MDM

in an unknown mining district, Eureka County, Nevada, on this 17th day of May, 2004.

The name and mailing address of the locator is:
 NEWMONT USA LIMITED, d/b/a NEWMONT MINING CORPORATION
 P.O. Box 669, Carlin, Nevada 89822

The claim is approximately 1500 feet long and 600 feet wide, such that 1490 feet are claimed in a
easterly direction and 10 feet in a westerly direction from the point of discovery (monument of location),
 at which the Notice of Location was posted, together with 300 feet on each side of the monument of
 location and center line of the claim. The general course of the lode or vein is from the easterly to the
westerly direction.

The number, location and markings on each corner monument are as follows:

<u>Location</u>	<u>Markings</u>	<u>Description</u>
No. 1: Northeast Corner	NE Corner HAY 530	2" X 2" X 4' wood post
No. 2: Southeast Corner	SE Corner HAY 530	2" X 2" X 4' wood post
No. 3: Southwest Corner	SW Corner HAY 530	2" X 2" X 4' wood post
No. 4: Northwest Corner	NW Corner HAY 530	2" X 2" X 4' wood post

As erected on the ground, each corner monument is marked as described above by a scribed metal tag.
 The work of location consisted of making a claim map as provided in N.R.S. 517.040 which map is
 recorded herewith.

SIGNATURE OF LOCATOR:
 NEWMONT USA LIMITED, d/b/a NEWMONT MINING CORPORATION

By: Randy Largent
 Randy Largent, Agent

190388

RECORDING REQUESTED BY AND RETURN TO:
 NEWMONT MINING CORPORATION
 Attn: Land Department
 P.O. Box 669
 Carlin, NV 89822

BOOK **388** PAGE **275**
 OFFICIAL RECORDS
 RECORDED AT THE REQUEST OF
Newmont Mining Corp
 2004 AUG -2 PM 12:51

EUREKA COUNTY, NEVADA
 P.M. REGALATI, RECORDER
 FILE NO. FEES **20.50**

190389

CERTIFICATE OF LOCATION
 LODE MINING CLAIM

TO ALL WHOM IT MAY CONCERN:

The Undersigned hereby certifies that he, on behalf of
 NEWMONT USA LIMITED, a Delaware corporation, d/b/a
 NEWMONT MINING CORPORATION, has caused to be located
 the **HAY 531** lode mining claim in the following quarter
 section(s):

<u>Quarter</u>	<u>Section</u>	<u>Township</u>	<u>Range</u>	<u>Meridian</u>
NW	30	21N	52E	MDM
NE	25	21N	51E	MDM

in an unknown mining district, Eureka County, Nevada, on this 17th day of May, 2004.

The name and mailing address of the locator is:

NEWMONT USA LIMITED, d/b/a NEWMONT MINING CORPORATION
 P.O. Box 669, Carlin, Nevada 89822

The claim is approximately 1500 feet long and 600 feet wide, such that 1490 feet are claimed in a
easterly direction and 10 feet in a westerly direction from the point of discovery (monument of location),
 at which the Notice of Location was posted, together with 300 feet on each side of the monument of
 location and center line of the claim. The general course of the lode or vein is from the easterly to the
westerly direction.

The number, location and markings on each corner monument are as follows:

<u>Location</u>	<u>Markings</u>	<u>Description</u>
No. 1: Northeast Corner	NE Corner <u>HAY 531</u>	2" X 2" X 4' wood post
No. 2: Southeast Corner	SE Corner <u>HAY 531</u>	2" X 2" X 4' wood post
No. 3: Southwest Corner	SW Corner <u>HAY 531</u>	2" X 2" X 4' wood post
No. 4: Northwest Corner	NW Corner <u>HAY 531</u>	2" X 2" X 4' wood post

As erected on the ground, each corner monument is marked as described above by a scribed metal tag.
 The work of location consisted of making a claim map as provided in N.R.S. 517.040 which map is
 recorded herewith.

SIGNATURE OF LOCATOR:

NEWMONT USA LIMITED, d/b/a NEWMONT MINING CORPORATION

By: Randy Largent
 Randy Largent, Agent

190389

RECORDING REQUESTED BY AND RETURN TO:
 NEWMONT MINING CORPORATION
 Attn: Land Department
 P.O. Box 669
 Carlin, NV 89822

BOOK **388** PAGE **276**
 OFFICIAL RECORDS
 RECORDED AT THE REQUEST OF
Newmont Mining Corp
 2004 AUG -2 PM 12: 51

EUREKA COUNTY, NEVADA
 N.M. REGALATI, RECORDER
 FILE NO. FEES **20.50**

CERTIFICATE OF LOCATION
 LODE MINING CLAIM

TO ALL WHOM IT MAY CONCERN:

The Undersigned hereby certifies that he, on behalf of
 NEWMONT USA LIMITED, a Delaware corporation, d/b/a
 NEWMONT MINING CORPORATION, has caused to be located
 the **HAY 532** lode mining claim in the following quarter
 section(s):

<u>Quarter</u>	<u>Section</u>	<u>Township</u>	<u>Range</u>	<u>Meridian</u>
NW	30	21N	52E	MDM
SW	30	21N	52E	MDM
SE	25	21N	51E	MDM
NE	25	21N	51E	MDM

in an unknown mining district, Eureka County, Nevada, on this 17th day of May, 2004.

The name and mailing address of the locator is:

NEWMONT USA LIMITED, d/b/a NEWMONT MINING CORPORATION
 P.O. Box 669, Carlin, Nevada 89822

The claim is approximately 1500 feet long and 600 feet wide, such that 1490 feet are claimed in a
easterly direction and 10 feet in a westerly direction from the point of discovery (monument of location),
 at which the Notice of Location was posted, together with 300 feet on each side of the monument of
 location and center line of the claim. The general course of the lode or vein is from the easterly to the
westerly direction.

The number, location and markings on each corner monument are as follows:

<u>Location</u>	<u>Markings</u>	<u>Description</u>
No. 1: Northeast Corner	NE Corner HAY 532	2" X 2" X 4' wood post
No. 2: Southeast Corner	SE Corner HAY 532	2" X 2" X 4' wood post
No. 3: Southwest Corner	SW Corner HAY 532	2" X 2" X 4' wood post
No. 4: Northwest Corner	NW Corner HAY 532	2" X 2" X 4' wood post

As erected on the ground, each corner monument is marked as described above by a scribed metal tag.
 The work of location consisted of making a claim map as provided in N.R.S. 517.040 which map is
 recorded herewith.

SIGNATURE OF LOCATOR:

NEWMONT USA LIMITED, d/b/a NEWMONT MINING CORPORATION

By: Randy Largent
 Randy Largent, Agent

RECORDING REQUESTED BY AND RETURN TO:
 NEWMONT MINING CORPORATION
 Attn: Land Department
 P.O. Box 669
 Carlin, NV 89822

BOOK **388** PAGE **277**
 OFFICIAL RECORDS
 RECORDED AT THE REQUEST OF
Newmont Mining Corp
 2004 AUG -2 PM 12: 51

EUREKA COUNTY, NEVADA
 M.M. REDALEATI, RECORDER
 FILE NO. FEES **20.50**

**CERTIFICATE OF LOCATION
 LODE MINING CLAIM**

TO ALL WHOM IT MAY CONCERN:

The Undersigned hereby certifies that he, on behalf of
 NEWMONT USA LIMITED, a Delaware corporation, d/b/a
 NEWMONT MINING CORPORATION, has caused to be located
 the **HAY 533** lode mining claim in the following quarter
 section(s):

<u>Quarter</u>	<u>Section</u>	<u>Township</u>	<u>Range</u>	<u>Meridian</u>
SW	30	21N	52E	MDM
SE	25	21N	51E	MDM

in an unknown mining district, Eureka County, Nevada, on this 17th day of May, 2004.

The name and mailing address of the locator is:
 NEWMONT USA LIMITED, d/b/a NEWMONT MINING CORPORATION
 P.O. Box 669, Carlin, Nevada 89822

The claim is approximately 1500 feet long and 600 feet wide, such that 1490 feet are claimed in a easterly direction and 10 feet in a westerly direction from the point of discovery (monument of location), at which the Notice of Location was posted, together with 300 feet on each side of the monument of location and center line of the claim. The general course of the lode or vein is from the easterly to the westerly direction.

The number, location and markings on each corner monument are as follows:

<u>Location</u>	<u>Markings</u>	<u>Description</u>
No. 1: Northeast Corner	NE Corner HAY 533	2" X 2" X 4' wood post
No. 2: Southeast Corner	SE Corner HAY 533	2" X 2" X 4' wood post
No. 3: Southwest Corner	SW Corner HAY 533	2" X 2" X 4' wood post
No. 4: Northwest Corner	NW Corner HAY 533	2" X 2" X 4' wood post

As erected on the ground, each corner monument is marked as described above by a scribed metal tag. The work of location consisted of making a claim map as provided in N.R.S. 517.040 which map is recorded herewith.

SIGNATURE OF LOCATOR:
 NEWMONT USA LIMITED, d/b/a NEWMONT MINING CORPORATION

By: Randy Largent
 Randy Largent, Agent

190391

RECORDING REQUESTED BY AND RETURN TO:
 NEWMONT MINING CORPORATION
 Attn: Land Department
 P.O. Box 669
 Carlin, NV 89822

BOOK 388 PAGE 278
 OFFICIAL RECORDS
 RECORDED AT THE REQUEST OF
Newmont Mining Corp
 2004 AUG -2 PM 12: 51

EUREKA COUNTY, NEVADA
 M.N. REDEVELOPMENT RECORDER
 FILE NO. FEES 20.50

190392

CERTIFICATE OF LOCATION
 LODE MINING CLAIM

TO ALL WHOM IT MAY CONCERN:

The Undersigned hereby certifies that he, on behalf of
 NEWMONT USA LIMITED, a Delaware corporation, d/b/a
 NEWMONT MINING CORPORATION, has caused to be located
 the **HAY 534** lode mining claim in the following quarter
 section(s):

<u>Quarter</u>	<u>Section</u>	<u>Township</u>	<u>Range</u>	<u>Meridian</u>
SW	30	21N	52E	MDM
SE	25	21N	51E	MDM

in an unknown mining district, Eureka County, Nevada, on this 17th day of May, 2004.

The name and mailing address of the locator is:

NEWMONT USA LIMITED, d/b/a NEWMONT MINING CORPORATION
 P.O. Box 669, Carlin, Nevada 89822

The claim is approximately 1500 feet long and 600 feet wide, such that 1490 feet are claimed in a easterly direction and 10 feet in a westerly direction from the point of discovery (monument of location), at which the Notice of Location was posted, together with 300 feet on each side of the monument of location and center line of the claim. The general course of the lode or vein is from the easterly to the westerly direction.

The number, location and markings on each corner monument are as follows:

<u>Location</u>	<u>Markings</u>	<u>Description</u>
No. 1: Northeast Corner	NE Corner HAY 534	2" X 2" X 4' wood post
No. 2: Southeast Corner	SE Corner HAY 534	2" X 2" X 4' wood post
No. 3: Southwest Corner	SW Corner HAY 534	2" X 2" X 4' wood post
No. 4: Northwest Corner	NW Corner HAY 534	2" X 2" X 4' wood post

As erected on the ground, each corner monument is marked as described above by a scribed metal tag. The work of location consisted of making a claim map as provided in N.R.S. 517.040 which map is recorded herewith.

SIGNATURE OF LOCATOR:

NEWMONT USA LIMITED, d/b/a NEWMONT MINING CORPORATION

By: Randy Largent
 Randy Largent, Agent

190392

BOOK 388 PAGE 278

RECORDING REQUESTED BY AND RETURN TO:
 NEWMONT MINING CORPORATION
 Attn: Land Department
 P.O. Box 669
 Carlin, NV 89822

BOOK **388** PAGE **279**
 OFFICIAL RECORDS
 RECORDED AT THE REQUEST OF
Newmont Mining Corp
 2004 AUG -2 PM 12: 51

EUREKA COUNTY, NEVADA
 M.N. REBALENTI, RECORDER
 FILE NO. FEES **20.50**

**CERTIFICATE OF LOCATION
 LODE MINING CLAIM**

TO ALL WHOM IT MAY CONCERN:

The Undersigned hereby certifies that he, on behalf of
 NEWMONT USA LIMITED, a Delaware corporation, d/b/a
 NEWMONT MINING CORPORATION, has caused to be located
 the **HAY 535** lode mining claim in the following quarter
 section(s):

<u>Quarter</u>	<u>Section</u>	<u>Township</u>	<u>Range</u>	<u>Meridian</u>
SW	30	21N	52E	MDM
SE	25	21N	51E	MDM

in an unknown mining district, Eureka County, Nevada, on this 17th day of May, 2004.

The name and mailing address of the locator is:

NEWMONT USA LIMITED, d/b/a NEWMONT MINING CORPORATION
 P.O. Box 669, Carlin, Nevada 89822

The claim is approximately 1500 feet long and 600 feet wide, such that 1490 feet are claimed in a easterly direction and 10 feet in a westerly direction from the point of discovery (monument of location), at which the Notice of Location was posted, together with 300 feet on each side of the monument of location and center line of the claim. The general course of the lode or vein is from the easterly to the westerly direction.

The number, location and markings on each corner monument are as follows:

<u>Location</u>	<u>Markings</u>	<u>Description</u>
No. 1: Northeast Corner	NE Corner HAY 535	2" X 2" X 4' wood post
No. 2: Southeast Corner	SE Corner HAY 535	2" X 2" X 4' wood post
No. 3: Southwest Corner	SW Corner HAY 535	2" X 2" X 4' wood post
No. 4: Northwest Corner	NW Corner HAY 535	2" X 2" X 4' wood post

As erected on the ground, each corner monument is marked as described above by a scribed metal tag. The work of location consisted of making a claim map as provided in N.R.S. 517.040 which map is recorded herewith.

SIGNATURE OF LOCATOR:

NEWMONT USA LIMITED, d/b/a NEWMONT MINING CORPORATION

By: Randy Largent
 Randy Largent, Agent

190393

RECORDING REQUESTED BY AND RETURN TO:
 NEWMONT MINING CORPORATION
 Attn: Land Department
 P.O. Box 669
 Carlin, NV 89822

BOOK **388** PAGE **280**
 OFFICIAL RECORDS
 RECORDED AT THE REQUEST OF
Newmont Mining Corp
 2004 AUG -2 PM 12:51
 EUREKA COUNTY, NEVADA
 M.H. REDELEATH, RECORDER
 FILE NO. FEES **20.50**
190394

CERTIFICATE OF LOCATION
 LODE MINING CLAIM

TO ALL WHOM IT MAY CONCERN:

The Undersigned hereby certifies that he, on behalf of
 NEWMONT USA LIMITED, a Delaware corporation, d/b/a
 NEWMONT MINING CORPORATION, has caused to be located
 the **HAY 536** lode mining claim in the following quarter
 section(s):

<u>Quarter</u>	<u>Section</u>	<u>Township</u>	<u>Range</u>	<u>Meridian</u>
SW	30	21N	52E	MDM
SE	25	21N	51E	MDM

in an unknown mining district, Eureka County, Nevada, on this 17th day of May, 2004.

The name and mailing address of the locator is:
 NEWMONT USA LIMITED, d/b/a NEWMONT MINING CORPORATION
 P.O. Box 669, Carlin, Nevada 89822

The claim is approximately 1500 feet long and 600 feet wide, such that 1490 feet are claimed in a easterly direction and 10 feet in a westerly direction from the point of discovery (monument of location), at which the Notice of Location was posted, together with 300 feet on each side of the monument of location and center line of the claim. The general course of the lode or vein is from the easterly to the westerly direction.

The number, location and markings on each corner monument are as follows:

<u>Location</u>	<u>Markings</u>	<u>Description</u>
No. 1: Northeast Corner	NE Corner HAY 536	2" X 2" X 4' wood post
No. 2: Southeast Corner	SE Corner HAY 536	2" X 2" X 4' wood post
No. 3: Southwest Corner	SW Corner HAY 536	2" X 2" X 4' wood post
No. 4: Northwest Corner	NW Corner HAY 536	2" X 2" X 4' wood post

As erected on the ground, each corner monument is marked as described above by a scribed metal tag. The work of location consisted of making a claim map as provided in N.R.S. 517.040 which map is recorded herewith.

SIGNATURE OF LOCATOR:
 NEWMONT USA LIMITED, d/b/a NEWMONT MINING CORPORATION

By: Randy Largent
 Randy Largent, Agent

190394

RECORDING REQUESTED BY AND RETURN TO:
 NEWMONT MINING CORPORATION
 Attn: Land Department
 P.O. Box 669
 Carlin, NV 89822

BOOK **388** PAGE **281**
 OFFICIAL RECORDS
 RECORDED AT THE REQUEST OF
Newmont Mining Corp
 2004 AUG -2 PM 12: 51

EUREKA COUNTY, NEVADA
 H.N. RESALE/RECORDER
 FILE NO. FEES **20.50**

190395

CERTIFICATE OF LOCATION
 LODE MINING CLAIM

TO ALL WHOM IT MAY CONCERN:

The Undersigned hereby certifies that he, on behalf of
 NEWMONT USA LIMITED, a Delaware corporation, d/b/a
 NEWMONT MINING CORPORATION, has caused to be located
 the **HAY 537** lode mining claim in the following quarter
 section(s):

<u>Quarter</u>	<u>Section</u>	<u>Township</u>	<u>Range</u>	<u>Meridian</u>
SW	30	21N	52E	MDM
NW	31	21N	52E	MDM
NE	36	21N	51E	MDM
SE	25	21N	51E	MDM

in an unknown mining district, Eureka County, Nevada, on this 17th day of May, 2004.

The name and mailing address of the locator is:

NEWMONT USA LIMITED, d/b/a NEWMONT MINING CORPORATION
 P.O. Box 669, Carlin, Nevada 89822

The claim is approximately 1500 feet long and 600 feet wide, such that 1490 feet are claimed in a easterly direction and 10 feet in a westerly direction from the point of discovery (monument of location), at which the Notice of Location was posted, together with 300 feet on each side of the monument of location and center line of the claim. The general course of the lode or vein is from the easterly to the westerly direction.

The number, location and markings on each corner monument are as follows:

<u>Location</u>	<u>Markings</u>	<u>Description</u>
No. 1: Northeast Corner	NE Corner HAY 537	2" X 2" X 4' wood post
No. 2: Southeast Corner	SE Corner HAY 537	2" X 2" X 4' wood post
No. 3: Southwest Corner	SW Corner HAY 537	2" X 2" X 4' wood post
No. 4: Northwest Corner	NW Corner HAY 537	2" X 2" X 4' wood post

As erected on the ground, each corner monument is marked as described above by a scribed metal tag. The work of location consisted of making a claim map as provided in N.R.S. 517.040 which map is recorded herewith.

SIGNATURE OF LOCATOR:

NEWMONT USA LIMITED, d/b/a NEWMONT MINING CORPORATION

By: Randy Largent
 Randy Largent, Agent

190395

RECORDING REQUESTED BY AND RETURN TO:
 NEWMONT MINING CORPORATION
 Attn: Land Department
 P.O. Box 669
 Carlin, NV 89822

BOOK **388** PAGE **282**
 OFFICIAL RECORDS
 RECORDED AT THE REQUEST OF
Newmont Mining Corp
 2004 AUG -2 PM 12: 52

EUREKA COUNTY, NEVADA
 M.N. REBALANCE RECORDER
 FILE NO. FEES **20.50**

190396

CERTIFICATE OF LOCATION
 LODE MINING CLAIM

TO ALL WHOM IT MAY CONCERN:

The Undersigned hereby certifies that he, on behalf of
 NEWMONT USA LIMITED, a Delaware corporation, d/b/a
 NEWMONT MINING CORPORATION, has caused to be located
 the **HAY 538** lode mining claim in the following quarter
 section(s):

<u>Quarter</u>	<u>Section</u>	<u>Township</u>	<u>Range</u>	<u>Meridian</u>
NW	31	21N	52E	MDM
NE	36	21N	51E	MDM

in an unknown mining district, Eureka County, Nevada, on this 17th day of May, 2004.

The name and mailing address of the locator is:

NEWMONT USA LIMITED, d/b/a NEWMONT MINING CORPORATION
 P.O. Box 669, Carlin, Nevada 89822

The claim is approximately 1500 feet long and 600 feet wide, such that 1490 feet are claimed in a easterly direction and 10 feet in a westerly direction from the point of discovery (monument of location), at which the Notice of Location was posted, together with 300 feet on each side of the monument of location and center line of the claim. The general course of the lode or vein is from the easterly to the westerly direction.

The number, location and markings on each corner monument are as follows:

<u>Location</u>	<u>Markings</u>	<u>Description</u>
No. 1: Northeast Corner	NE Corner HAY 538	2" X 2" X 4' wood post
No. 2: Southeast Corner	SE Corner HAY 538	2" X 2" X 4' wood post
No. 3: Southwest Corner	SW Corner HAY 538	2" X 2" X 4' wood post
No. 4: Northwest Corner	NW Corner HAY 538	2" X 2" X 4' wood post

As erected on the ground, each corner monument is marked as described above by a scribed metal tag. The work of location consisted of making a claim map as provided in N.R.S. 517.040 which map is recorded herewith.

SIGNATURE OF LOCATOR:

NEWMONT USA LIMITED, d/b/a NEWMONT MINING CORPORATION

By: Randy Largent
 Randy Largent, Agent

190396

RECORDING REQUESTED BY AND RETURN TO:
 NEWMONT MINING CORPORATION
 Attn: Land Department
 P.O. Box 669
 Carlin, NV 89822

BOOK **388** PAGE **283**
 OFFICIAL RECORDS
 RECORDED AT THE REQUEST OF
Newmont Mining Corp
 2004 AUG -2 PM 12: 52

EUREKA COUNTY, NEVADA
 M.N. REGISTRATION RECORDER
 FILE NO. FEES **20.50**

CERTIFICATE OF LOCATION
 LODE MINING CLAIM

TO ALL WHOM IT MAY CONCERN:

The Undersigned hereby certifies that he, on behalf of
 NEWMONT USA LIMITED, a Delaware corporation, d/b/a
 NEWMONT MINING CORPORATION, has caused to be located
 the **HAY 539** lode mining claim in the following quarter
 section(s):

<u>Quarter</u>	<u>Section</u>	<u>Township</u>	<u>Range</u>	<u>Meridian</u>
NW	31	21N	52E	MDM
NE	36	21N	51E	MDM

in an unknown mining district, Eureka County, Nevada, on this 17th day of May, 2004.

The name and mailing address of the locator is:

NEWMONT USA LIMITED, d/b/a NEWMONT MINING CORPORATION
 P.O. Box 669, Carlin, Nevada 89822

The claim is approximately 1500 feet long and 600 feet wide, such that 1490 feet are claimed in a easterly direction and 10 feet in a westerly direction from the point of discovery (monument of location), at which the Notice of Location was posted, together with 300 feet on each side of the monument of location and center line of the claim. The general course of the lode or vein is from the easterly to the westerly direction.

The number, location and markings on each corner monument are as follows:

<u>Location</u>	<u>Markings</u>	<u>Description</u>
No. 1: Northeast Corner	NE Corner HAY 539	2" X 2" X 4' wood post
No. 2: Southeast Corner	SE Corner HAY 539	2" X 2" X 4' wood post
No. 3: Southwest Corner	SW Corner HAY 539	2" X 2" X 4' wood post
No. 4: Northwest Corner	NW Corner HAY 539	2" X 2" X 4' wood post

As erected on the ground, each corner monument is marked as described above by a scribed metal tag. The work of location consisted of making a claim map as provided in N.R.S. 517.040 which map is recorded herewith.

SIGNATURE OF LOCATOR:

NEWMONT USA LIMITED, d/b/a NEWMONT MINING CORPORATION

By: Randy Largent
 Randy Largent, Agent

RECORDING REQUESTED BY AND RETURN TO:
 NEWMONT MINING CORPORATION
 Attn: Land Department
 P.O. Box 669
 Carlin, NV 89822

BOOK **388** PAGE **284**
 OFFICIAL RECORDS
 RECORDED AT THE REQUEST OF
Newmont Mining Corp
 2004 AUG -2 PM 12: 52

EUREKA COUNTY, NEVADA
 H.H. REGALEATI, RECORDER
 FILE NO. FEES **20.50**

CERTIFICATE OF LOCATION
 LODE MINING CLAIM

TO ALL WHOM IT MAY CONCERN:

The Undersigned hereby certifies that he, on behalf of
 NEWMONT USA LIMITED, a Delaware corporation, d/b/a
 NEWMONT MINING CORPORATION, has caused to be located
 the **HAY 540** lode mining claim in the following quarter
 section(s):

<u>Quarter</u>	<u>Section</u>	<u>Township</u>	<u>Range</u>	<u>Meridian</u>
NW	31	21N	52E	MDM
NE	36	21N	51E	MDM

in an unknown mining district, Eureka County, Nevada, on this 17th day of May, 2004.

The name and mailing address of the locator is:

NEWMONT USA LIMITED, d/b/a NEWMONT MINING CORPORATION
 P.O. Box 669, Carlin, Nevada 89822

The claim is approximately 1500 feet long and 600 feet wide, such that 1490 feet are claimed in a
easterly direction and 10 feet in a westerly direction from the point of discovery (monument of location),
 at which the Notice of Location was posted, together with 300 feet on each side of the monument of
 location and center line of the claim. The general course of the lode or vein is from the easterly to the
westerly direction.

The number, location and markings on each corner monument are as follows:

<u>Location</u>	<u>Markings</u>	<u>Description</u>
No. 1: Northeast Corner	NE Corner HAY 540	2" X 2" X 4' wood post
No. 2: Southeast Corner	SE Corner HAY 540	2" X 2" X 4' wood post
No. 3: Southwest Corner	SW Corner HAY 540	2" X 2" X 4' wood post
No. 4: Northwest Corner	NW Corner HAY 540	2" X 2" X 4' wood post

As erected on the ground, each corner monument is marked as described above by a scribed metal tag.
 The work of location consisted of making a claim map as provided in N.R.S. 517.040 which map is
 recorded herewith.

SIGNATURE OF LOCATOR:

NEWMONT USA LIMITED, d/b/a NEWMONT MINING CORPORATION

By: Randy Largent
 Randy Largent, Agent

RECORDING REQUESTED BY AND RETURN TO:
 NEWMONT MINING CORPORATION
 Attn: Land Department
 P.O. Box 669
 Carlin, NV 89822

BOOK **388** PAGE **285**
 OFFICIAL RECORDS
 RECORDED AT THE REQUEST OF
Newmont Mining Corp
 2004 AUG -2 PH 12: 52

EUREKA COUNTY, NEVADA
 M.H. REBALEATI, RECORDER
 FILE NO. FEES **20.50**

190399

CERTIFICATE OF LOCATION
 LODE MINING CLAIM

TO ALL WHOM IT MAY CONCERN:

The Undersigned hereby certifies that he, on behalf of
 NEWMONT USA LIMITED, a Delaware corporation, d/b/a
 NEWMONT MINING CORPORATION, has caused to be located
 the **HAY 541** lode mining claim in the following quarter
 section(s):

<u>Quarter</u>	<u>Section</u>	<u>Township</u>	<u>Range</u>	<u>Meridian</u>
NW	31	21N	52E	MDM
SW	31	21N	52E	MDM
SE	36	21N	51E	MDM
NE	36	21N	51E	MDM

in an unknown mining district, Eureka County, Nevada, on this 17th day of May, 2004.

The name and mailing address of the locator is:

NEWMONT USA LIMITED, d/b/a NEWMONT MINING CORPORATION
 P.O. Box 669, Carlin, Nevada 89822

The claim is approximately 1500 feet long and 600 feet wide, such that 1490 feet are claimed in a easterly direction and 10 feet in a westerly direction from the point of discovery (monument of location), at which the Notice of Location was posted, together with 300 feet on each side of the monument of location and center line of the claim. The general course of the lode or vein is from the easterly to the westerly direction.

The number, location and markings on each corner monument are as follows:

<u>Location</u>	<u>Markings</u>	<u>Description</u>
No. 1: Northeast Corner	NE Corner HAY 541	2" X 2" X 4' wood post
No. 2: Southeast Corner	SE Corner HAY 541	2" X 2" X 4' wood post
No. 3: Southwest Corner	SW Corner HAY 541	2" X 2" X 4' wood post
No. 4: Northwest Corner	NW Corner HAY 541	2" X 2" X 4' wood post

As erected on the ground, each corner monument is marked as described above by a scribed metal tag. The work of location consisted of making a claim map as provided in N.R.S. 517.040 which map is recorded herewith.

SIGNATURE OF LOCATOR:

NEWMONT USA LIMITED, d/b/a NEWMONT MINING CORPORATION

By: Randy Largent
 Randy Largent, Agent

190399

RECORDING REQUESTED BY AND RETURN TO:
 NEWMONT MINING CORPORATION
 Attn: Land Department
 P.O. Box 669
 Carlin, NV 89822

BOOK **388** PAGE **286**
 OFFICIAL RECORDS
 RECORDED AT THE REQUEST OF
Newmont Mining Corp
 2004 AUG -2 PM 12: 52
 EUREKA COUNTY, NEVADA
 H.M. REBALENTI, RECORDER
 FILE NO. **190400** FEES **20.50**

CERTIFICATE OF LOCATION
 LODE MINING CLAIM

TO ALL WHOM IT MAY CONCERN:

The Undersigned hereby certifies that he, on behalf of
 NEWMONT USA LIMITED, a Delaware corporation, d/b/a
 NEWMONT MINING CORPORATION, has caused to be located
 the **HAY 542** lode mining claim in the following quarter
 section(s):

<u>Quarter</u>	<u>Section</u>	<u>Township</u>	<u>Range</u>	<u>Meridian</u>
SW	31	21N	52E	MDM
SE	36	21N	51E	MDM

in an unknown mining district, Eureka County, Nevada, on this 17th day of May, 2004.

The name and mailing address of the locator is:

NEWMONT USA LIMITED, d/b/a NEWMONT MINING CORPORATION
 P.O. Box 669, Carlin, Nevada 89822

The claim is approximately 1500 feet long and 600 feet wide, such that 1490 feet are claimed in a
easterly direction and 10 feet in a westerly direction from the point of discovery (monument of location),
 at which the Notice of Location was posted, together with 300 feet on each side of the monument of
 location and center line of the claim. The general course of the lode or vein is from the easterly to the
westerly direction.

The number, location and markings on each corner monument are as follows:

<u>Location</u>	<u>Markings</u>	<u>Description</u>
No. 1: Northeast Corner	NE Corner HAY 542	2" X 2" X 4' wood post
No. 2: Southeast Corner	SE Corner HAY 542	2" X 2" X 4' wood post
No. 3: Southwest Corner	SW Corner HAY 542	2" X 2" X 4' wood post
No. 4: Northwest Corner	NW Corner HAY 542	2" X 2" X 4' wood post

As erected on the ground, each corner monument is marked as described above by a scribed metal tag.
 The work of location consisted of making a claim map as provided in N.R.S. 517.040 which map is
 recorded herewith.

SIGNATURE OF LOCATOR:

NEWMONT USA LIMITED, d/b/a NEWMONT MINING CORPORATION

By: Randy Largent
 Randy Largent, Agent

RECORDING REQUESTED BY AND RETURN TO:
 NEWMONT MINING CORPORATION
 Attn: Land Department
 P.O. Box 669
 Carlin, NV 89822

BOOK **388** PAGE **287**
 OFFICIAL RECORDS
 RECORDED AT THE REQUEST OF
Newmont Mining Corp
 2004 AUG -2 PM 12:52
 EUREKA COUNTY, NEVADA
 N.M. REBALEATI, RECORDER
 FILE NO. FEES **20.50**
190401

CERTIFICATE OF LOCATION
 LODE MINING CLAIM

TO ALL WHOM IT MAY CONCERN:

The Undersigned hereby certifies that he, on behalf of
 NEWMONT USA LIMITED, a Delaware corporation, d/b/a
 NEWMONT MINING CORPORATION, has caused to be located
 the **HAY 543** lode mining claim in the following quarter
 section(s):

<u>Quarter</u>	<u>Section</u>	<u>Township</u>	<u>Range</u>	<u>Meridian</u>
SW	31	21N	52E	MDM
SE	36	21N	51E	MDM

in an unknown mining district, Eureka County, Nevada, on this 17th day of May, 2004.

The name and mailing address of the locator is:

NEWMONT USA LIMITED, d/b/a NEWMONT MINING CORPORATION
 P.O. Box 669, Carlin, Nevada 89822

The claim is approximately 1500 feet long and 600 feet wide, such that 1490 feet are claimed in a
easterly direction and 10 feet in a westerly direction from the point of discovery (monument of location),
 at which the Notice of Location was posted, together with 300 feet on each side of the monument of
 location and center line of the claim. The general course of the lode or vein is from the easterly to the
westerly direction.

The number, location and markings on each corner monument are as follows:

<u>Location</u>	<u>Markings</u>	<u>Description</u>
No. 1: Northeast Corner	NE Corner HAY 543	2" X 2" X 4' wood post
No. 2: Southeast Corner	SE Corner HAY 543	2" X 2" X 4' wood post
No. 3: Southwest Corner	SW Corner HAY 543	2" X 2" X 4' wood post
No. 4: Northwest Corner	NW Corner HAY 543	2" X 2" X 4' wood post

As erected on the ground, each corner monument is marked as described above by a scribed metal tag.
 The work of location consisted of making a claim map as provided in N.R.S. 517.040 which map is
 recorded herewith.

SIGNATURE OF LOCATOR:

NEWMONT USA LIMITED, d/b/a NEWMONT MINING CORPORATION

By: Randy Largent
 Randy Largent, Agent

RECORDING REQUESTED BY AND RETURN TO:
 NEWMONT MINING CORPORATION
 Attn: Land Department
 P.O. Box 669
 Carlin, NV 89822

BOOK **388** PAGE **288**
 OFFICIAL RECORDS
 RECORDED AT THE REQUEST OF
Newmont Mining Corp
 2004 AUG -2 PM 12: 52

EUREKA COUNTY, NEVADA
 M.N. REBAL. RECORDED
 FILE NO. FEES **20.50**

**CERTIFICATE OF LOCATION
 LODE MINING CLAIM**

TO ALL WHOM IT MAY CONCERN:

The Undersigned hereby certifies that he, on behalf of
 NEWMONT USA LIMITED, a Delaware corporation, d/b/a
 NEWMONT MINING CORPORATION, has caused to be located
 the **HAY 544** lode mining claim in the following quarter
 section(s):

<u>Quarter</u>	<u>Section</u>	<u>Township</u>	<u>Range</u>	<u>Meridian</u>
SW	31	21N	52E	MDM

in an unknown mining district, Eureka County, Nevada, on this 17th day of May, 2004.

The name and mailing address of the locator is:

NEWMONT USA LIMITED, d/b/a NEWMONT MINING CORPORATION
 P.O. Box 669, Carlin, Nevada 89822

The claim is approximately 1500 feet long and 600 feet wide, such that 1490 feet are claimed in a easterly direction and 10 feet in a westerly direction from the point of discovery (monument of location), at which the Notice of Location was posted, together with 300 feet on each side of the monument of location and center line of the claim. The general course of the lode or vein is from the easterly to the westerly direction.

The number, location and markings on each corner monument are as follows:

<u>Location</u>	<u>Markings</u>	<u>Description</u>
No. 1: Northeast Corner	NE Corner HAY 544	2" X 2" X 4' wood post
No. 2: Southeast Corner	SE Corner HAY 544	2" X 2" X 4' wood post
No. 3: Southwest Corner	SW Corner HAY 544	2" X 2" X 4' wood post
No. 4: Northwest Corner	NW Corner HAY 544	2" X 2" X 4' wood post

As erected on the ground, each corner monument is marked as described above by a scribed metal tag. The work of location consisted of making a claim map as provided in N.R.S. 517.040 which map is recorded herewith.

SIGNATURE OF LOCATOR:

NEWMONT USA LIMITED, d/b/a NEWMONT MINING CORPORATION

By: Randy Largent
 Randy Largent, Agent

190402

190402

RECORDING REQUESTED BY AND RETURN TO:
 NEWMONT MINING CORPORATION
 Attn: Land Department
 P.O. Box 669
 Carlin, NV 89822

BOOK **388** PAGE **289**
 OFFICIAL RECORDS
 RECORDED AT THE REQUEST OF
Newmont Mining Corp
 2004 AUG -2 PM 12: 52

EUREKA COUNTY, NEVADA
 H.M. REDELEIGH, RECORDER
 FILE NO. FEES **20.50**

190403

**CERTIFICATE OF LOCATION
 LODE MINING CLAIM**

TO ALL WHOM IT MAY CONCERN:

The Undersigned hereby certifies that he, on behalf of
 NEWMONT USA LIMITED, a Delaware corporation, d/b/a
 NEWMONT MINING CORPORATION, has caused to be located
 the **HAY 545** lode mining claim in the following quarter
 section(s):

<u>Quarter</u>	<u>Section</u>	<u>Township</u>	<u>Range</u>	<u>Meridian</u>
SW	31	21N	52E	MDM
SE	36	21N	51E	MDM

in an unknown mining district, Eureka County, Nevada, on this 17th day of May, 2004.

The name and mailing address of the locator is:

NEWMONT USA LIMITED, d/b/a NEWMONT MINING CORPORATION
 P.O. Box 669, Carlin, Nevada 89822

The claim is approximately 1500 feet long and 600 feet wide, such that 1490 feet are claimed in a easterly direction and 10 feet in a westerly direction from the point of discovery (monument of location), at which the Notice of Location was posted, together with 300 feet on each side of the monument of location and center line of the claim. The general course of the lode or vein is from the easterly to the westerly direction.

The number, location and markings on each corner monument are as follows:

<u>Location</u>	<u>Markings</u>	<u>Description</u>
No. 1: Northeast Corner	NE Corner HAY 545	2" X 2" X 4' wood post
No. 2: Southeast Corner	SE Corner HAY 545	2" X 2" X 4' wood post
No. 3: Southwest Corner	SW Corner HAY 545	2" X 2" X 4' wood post
No. 4: Northwest Corner	NW Corner HAY 545	2" X 2" X 4' wood post

As erected on the ground, each corner monument is marked as described above by a scribed metal tag. The work of location consisted of making a claim map as provided in N.R.S. 517.040 which map is recorded herewith.

SIGNATURE OF LOCATOR:

NEWMONT USA LIMITED, d/b/a NEWMONT MINING CORPORATION

By: Randy Largent
 Randy Largent, Agent

190403

RECORDING REQUESTED BY AND RETURN TO:
 NEWMONT MINING CORPORATION
 Attn: Land Department
 P.O. Box 669
 Carlin, NV 89822

BOOK **388** PAGE **290**
 OFFICIAL RECORDS
 RECORDED AT THE REQUEST OF
Newmont Mining Corp
 2004 AUG -2 PM 12: 52

EUREKA COUNTY, NEVADA
 M.N. REDEVELOPMENT RECORDER
 FILE NO. FEES **20.50**

CERTIFICATE OF LOCATION
 LODE MINING CLAIM

TO ALL WHOM IT MAY CONCERN:

The Undersigned hereby certifies that he, on behalf of
 NEWMONT USA LIMITED, a Delaware corporation, d/b/a
 NEWMONT MINING CORPORATION, has caused to be located
 the **HAY 546** lode mining claim in the following quarter
 section(s):

<u>Quarter</u>	<u>Section</u>	<u>Township</u>	<u>Range</u>	<u>Meridian</u>
SW	31	21N	52E	MDM

in an unknown mining district, Eureka County, Nevada, on this 19th day of May, 2004.

The name and mailing address of the locator is:

NEWMONT USA LIMITED, d/b/a NEWMONT MINING CORPORATION
 P.O. Box 669, Carlin, Nevada 89822

The claim is approximately 1500 feet long and 600 feet wide, such that 1490 feet are claimed in a
easterly direction and 10 feet in a westerly direction from the point of discovery (monument of location),
 at which the Notice of Location was posted, together with 300 feet on each side of the monument of
 location and center line of the claim. The general course of the lode or vein is from the easterly to the
westerly direction.

The number, location and markings on each corner monument are as follows:

<u>Location</u>	<u>Markings</u>	<u>Description</u>
No. 1: Northeast Corner	NE Corner HAY 546	2" X 2" X 4' wood post
No. 2: Southeast Corner	SE Corner HAY 546	2" X 2" X 4' wood post
No. 3: Southwest Corner	SW Corner HAY 546	2" X 2" X 4' wood post
No. 4: Northwest Corner	NW Corner HAY 546	2" X 2" X 4' wood post

As erected on the ground, each corner monument is marked as described above by a scribed metal tag.
 The work of location consisted of making a claim map as provided in N.R.S. 517.040 which map is
 recorded herewith.

SIGNATURE OF LOCATOR:

NEWMONT USA LIMITED, d/b/a NEWMONT MINING CORPORATION

By: Randy Largent
 Randy Largent, Agent

190404

RECORDING REQUESTED BY AND RETURN TO:
 NEWMONT MINING CORPORATION
 Attn: Land Department
 P.O. Box 669
 Carlin, NV 89822

BOOK **388** PAGE **291**
 OFFICIAL RECORDS
 RECORDED AT THE REQUEST OF
Newmont Mining Corp
 2004 AUG -2 PM 12: 52
 EUREKA COUNTY, NEVADA
 M.M. REBALEATI, RECORDER
 FILE NO. **190405** FEES **20.50**

CERTIFICATE OF LOCATION
 LODE MINING CLAIM

TO ALL WHOM IT MAY CONCERN:

The Undersigned hereby certifies that he, on behalf of
 NEWMONT USA LIMITED, a Delaware corporation, d/b/a
 NEWMONT MINING CORPORATION, has caused to be located
 the **HAY 547** lode mining claim in the following quarter
 section(s):

<u>Quarter</u>	<u>Section</u>	<u>Township</u>	<u>Range</u>	<u>Meridian</u>
SW	31	21N	52E	MDM
NE	01	20N	51E	MDM
NW	01	20N	51E	MDM
SE	36	21N	51E	MDM

in an unknown mining district, Eureka County, Nevada, on this 17th day of May, 2004.

The name and mailing address of the locator is:

NEWMONT USA LIMITED, d/b/a NEWMONT MINING CORPORATION
 P.O. Box 669, Carlin, Nevada 89822

The claim is approximately 1500 feet long and 600 feet wide, such that 1490 feet are claimed in a
easterly direction and 10 feet in a westerly direction from the point of discovery (monument of location),
 at which the Notice of Location was posted, together with 300 feet on each side of the monument of
 location and center line of the claim. The general course of the lode or vein is from the easterly to the
westerly direction.

The number, location and markings on each corner monument are as follows:

<u>Location</u>	<u>Markings</u>	<u>Description</u>
No. 1: Northeast Corner	NE Corner HAY 547	2" X 2" X 4' wood post
No. 2: Southeast Corner	SE Corner HAY 547	2" X 2" X 4' wood post
No. 3: Southwest Corner	SW Corner HAY 547	2" X 2" X 4' wood post
No. 4: Northwest Corner	NW Corner HAY 547	2" X 2" X 4' wood post

As erected on the ground, each corner monument is marked as described above by a scribed metal tag.
 The work of location consisted of making a claim map as provided in N.R.S. 517.040 which map is
 recorded herewith.

SIGNATURE OF LOCATOR:

NEWMONT USA LIMITED, d/b/a NEWMONT MINING CORPORATION

By: Randy Largent
 Randy Largent, Agent

190405

RECORDING REQUESTED BY AND RETURN TO:
 NEWMONT MINING CORPORATION
 Attn: Land Department
 P.O. Box 669
 Carlin, NV 89822

BOOK **388** PAGE **292**
 OFFICIAL RECORDS
 RECORDED AT THE REQUEST OF
Newmont Mining Corp
 2004 AUG -2 PM 12: 53

EUREKA COUNTY, NEVADA
 H.N. REBALEAO, RECORDER
 FILE NO. FEES **20.50**

190406

CERTIFICATE OF LOCATION
 LODE MINING CLAIM

TO ALL WHOM IT MAY CONCERN:

The Undersigned hereby certifies that he, on behalf of
 NEWMONT USA LIMITED, a Delaware corporation, d/b/a
 NEWMONT MINING CORPORATION, has caused to be located
 the **HAY 548** lode mining claim in the following quarter
 section(s):

<u>Quarter</u>	<u>Section</u>	<u>Township</u>	<u>Range</u>	<u>Meridian</u>
SW	31	21N	52E	MDM
NE	01	20N	51E	MDM

in an unknown mining district, Eureka County, Nevada, on this 19th day of May, 2004.

The name and mailing address of the locator is:

NEWMONT USA LIMITED, d/b/a NEWMONT MINING CORPORATION
 P.O. Box 669, Carlin, Nevada 89822

The claim is approximately 1500 feet long and 600 feet wide, such that 1490 feet are claimed in a easterly direction and 10 feet in a westerly direction from the point of discovery (monument of location), at which the Notice of Location was posted, together with 300 feet on each side of the monument of location and center line of the claim. The general course of the lode or vein is from the easterly to the westerly direction.

The number, location and markings on each corner monument are as follows:

<u>Location</u>	<u>Markings</u>	<u>Description</u>
No. 1: Northeast Corner	NE Corner HAY 548	2" X 2" X 4' wood post
No. 2: Southeast Corner	SE Corner HAY 548	2" X 2" X 4' wood post
No. 3: Southwest Corner	SW Corner HAY 548	2" X 2" X 4' wood post
No. 4: Northwest Corner	NW Corner HAY 548	2" X 2" X 4' wood post

As erected on the ground, each corner monument is marked as described above by a scribed metal tag. The work of location consisted of making a claim map as provided in N.R.S. 517.040 which map is recorded herewith.

SIGNATURE OF LOCATOR:
 NEWMONT USA LIMITED, d/b/a NEWMONT MINING CORPORATION

By: Randy Largent
 Randy Largent, Agent

RECORDING REQUESTED BY AND RETURN TO:
 NEWMONT MINING CORPORATION
 Attn: Land Department
 P.O. Box 669
 Carlin, NV 89822

BOOK **388** PAGE **293**
 OFFICIAL RECORDS
 RECORDED AT THE REQUEST OF
Newmont Mining Corp
 2004 AUG -2 PM 12:53

EUREKA COUNTY, NEVADA
 M.N. REBALANCE RECORDER
 FILE NO. FEES **20.50**

190407

CERTIFICATE OF LOCATION
 LODE MINING CLAIM

TO ALL WHOM IT MAY CONCERN:

The Undersigned hereby certifies that he, on behalf of
 NEWMONT USA LIMITED, a Delaware corporation, d/b/a
 NEWMONT MINING CORPORATION, has caused to be located
 the HAY 549 lode mining claim in the following quarter
 section(s):

<u>Quarter</u>	<u>Section</u>	<u>Township</u>	<u>Range</u>	<u>Meridian</u>
NE	01	20N	51E	MDM
SE	01	20N	51E	MDM
SW	01	20N	51E	MDM
NW	01	20N	51E	MDM
NE	12	20N	51E	MDM

in an unknown mining district, Eureka County, Nevada, on this 17th day of May, 2004.

The name and mailing address of the locator is:

NEWMONT USA LIMITED, d/b/a NEWMONT MINING CORPORATION
 P.O. Box 669, Carlin, Nevada 89822

The claim is approximately 1500 feet long and 600 feet wide, such that 1490 feet are claimed in a
easterly direction and 10 feet in a westerly direction from the point of discovery (monument of location),
 at which the Notice of Location was posted, together with 300 feet on each side of the monument of
 location and center line of the claim. The general course of the lode or vein is from the easterly to the
westerly direction.

The number, location and markings on each corner monument are as follows:

<u>Location</u>	<u>Markings</u>	<u>Description</u>
No. 1: Northeast Corner	NE Corner <u>HAY 549</u>	2" X 2" X 4' wood post
No. 2: Southeast Corner	SE Corner <u>HAY 549</u>	2" X 2" X 4' wood post
No. 3: Southwest Corner	SW Corner <u>HAY 549</u>	2" X 2" X 4' wood post
No. 4: Northwest Corner	NW Corner <u>HAY 549</u>	2" X 2" X 4' wood post

As erected on the ground, each corner monument is marked as described above by a scribed metal tag.
 The work of location consisted of making a claim map as provided in N.R.S. 517.040 which map is
 recorded herewith.

SIGNATURE OF LOCATOR:

NEWMONT USA LIMITED, d/b/a NEWMONT MINING CORPORATION

By: Randy Largent
 Randy Largent, Agent

190407

RECORDING REQUESTED BY AND RETURN TO:
 NEWMONT MINING CORPORATION
 Attn: Land Department
 P.O. Box 669
 Carlin, NV 89822

BOOK **388** PAGE **294**
 OFFICIAL RECORDS
 RECORDED AT THE REQUEST OF
Newmont Mining Corp
 2004 AUG -2 PM 12: 53

EUREKA COUNTY, NEVADA
 M.N. REBALEATI, RECORDER
 FILE NO. FEES **20.50**

CERTIFICATE OF LOCATION
 LODE MINING CLAIM

TO ALL WHOM IT MAY CONCERN:

The Undersigned hereby certifies that he, on behalf of
 NEWMONT USA LIMITED, a Delaware corporation, d/b/a
 NEWMONT MINING CORPORATION, has caused to be located
 the **HAY 550** lode mining claim in the following quarter
 section(s):

<u>Quarter</u>	<u>Section</u>	<u>Township</u>	<u>Range</u>	<u>Meridian</u>
NE	01	20N	51E	MDM
SE	01	20N	51E	MDM
NE	12	20N	51E	MDM

in an unknown mining district, Eureka County, Nevada, on this 19th day of May, 2004.

The name and mailing address of the locator is:

NEWMONT USA LIMITED, d/b/a NEWMONT MINING CORPORATION
 P.O. Box 669, Carlin, Nevada 89822

The claim is approximately 1500 feet long and 600 feet wide, such that 1490 feet are claimed in a easterly direction and 10 feet in a westerly direction from the point of discovery (monument of location), at which the Notice of Location was posted, together with 300 feet on each side of the monument of location and center line of the claim. The general course of the lode or vein is from the easterly to the westerly direction.

The number, location and markings on each corner monument are as follows:


<u>Location</u>	<u>Markings</u>	<u>Description</u>
No. 1: Northeast Corner	NE Corner HAY 550	2" X 2" X 4' wood post
No. 2: Southeast Corner	SE Corner HAY 550	2" X 2" X 4' wood post
No. 3: Southwest Corner	SW Corner HAY 550	2" X 2" X 4' wood post
No. 4: Northwest Corner	NW Corner HAY 550	2" X 2" X 4' wood post

As erected on the ground, each corner monument is marked as described above by a scribed metal tag. The work of location consisted of making a claim map as provided in N.R.S. 517.040 which map is recorded herewith.

SIGNATURE OF LOCATOR:

NEWMONT USA LIMITED, d/b/a NEWMONT MINING CORPORATION

By:


 Scott R. Holmes, Agent

190408

190408

RECORDING REQUESTED BY AND RETURN TO:
 NEWMONT MINING CORPORATION
 Attn: Land Department
 P.O. Box 669
 Carlin, NV 89822

BOOK **388** PAGE **295**
 OFFICIAL RECORDS
 RECORDED AT THE REQUEST OF
Newmont Mining Corp
 2004 AUG -2 PM 12: 53

EUREKA COUNTY, NEVADA
 M.N. REGALATI, RECORDER
 FILE NO. FEES **20.50**

CERTIFICATE OF LOCATION
 LODE MINING CLAIM

190409

TO ALL WHOM IT MAY CONCERN:

The Undersigned hereby certifies that he, on behalf of
 NEWMONT USA LIMITED, a Delaware corporation, d/b/a
 NEWMONT MINING CORPORATION, has caused to be located
 the **HAY 551** lode mining claim in the following quarter
 section(s):

<u>Quarter</u>	<u>Section</u>	<u>Township</u>	<u>Range</u>	<u>Meridian</u>
NE	12	20N	51E	MDM

in an unknown mining district, Eureka County, Nevada, on this 19th day of May, 2004.

The name and mailing address of the locator is:

NEWMONT USA LIMITED, d/b/a NEWMONT MINING CORPORATION
 P.O. Box 669, Carlin, Nevada 89822

The claim is approximately 1500 feet long and 600 feet wide, such that 1490 feet are claimed in a
easterly direction and 10 feet in a westerly direction from the point of discovery (monument of location),
 at which the Notice of Location was posted, together with 300 feet on each side of the monument of
 location and center line of the claim. The general course of the lode or vein is from the easterly to the
westerly direction.

The number, location and markings on each corner monument are as follows:

<u>Location</u>	<u>Markings</u>	<u>Description</u>
No. 1: Northeast Corner	NE Corner HAY 551	2" X 2" X 4' wood post
No. 2: Southeast Corner	SE Corner HAY 551	2" X 2" X 4' wood post
No. 3: Southwest Corner	SW Corner HAY 551	2" X 2" X 4' wood post
No. 4: Northwest Corner	NW Corner HAY 551	2" X 2" X 4' wood post

As erected on the ground, each corner monument is marked as described above by a scribed metal tag.
 The work of location consisted of making a claim map as provided in N.R.S. 517.040 which map is
 recorded herewith.

SIGNATURE OF LOCATOR:

NEWMONT USA LIMITED, d/b/a NEWMONT MINING CORPORATION

By: Scott R. Holmes

Scott R. Holmes, Agent

190409

RECORDING REQUESTED BY AND RETURN TO:
 NEWMONT MINING CORPORATION
 Attn: Land Department
 P.O. Box 669
 Carlin, NV 89822

BOOK **388** PAGE **296**
 OFFICIAL RECORDS
 RECORDED AT THE REQUEST OF
Newmont Mining Corp
 2004 AUG -2 PM 12: 53

EUREKA COUNTY, NEVADA
 H.H. REBALEATH, RECORDER
 FILE NO. FEES **20.50**

**CERTIFICATE OF LOCATION
 LODE MINING CLAIM**

190410

TO ALL WHOM IT MAY CONCERN:

The Undersigned hereby certifies that he, on behalf of
 NEWMONT USA LIMITED, a Delaware corporation, d/b/a
 NEWMONT MINING CORPORATION, has caused to be located
 the **HAY 552** lode mining claim in the following quarter
 section(s):

<u>Quarter</u>	<u>Section</u>	<u>Township</u>	<u>Range</u>	<u>Meridian</u>
NE	12	20N	51E	MDM

in an unknown mining district, Eureka County, Nevada, on this 19th day of May, 2004.

The name and mailing address of the locator is:

NEWMONT USA LIMITED, d/b/a NEWMONT MINING CORPORATION
 P.O. Box 669, Carlin, Nevada 89822

The claim is approximately 1500 feet long and 600 feet wide, such that 1490 feet are claimed in a
easterly direction and 10 feet in a westerly direction from the point of discovery (monument of location),
 at which the Notice of Location was posted, together with 300 feet on each side of the monument of
 location and center line of the claim. The general course of the lode or vein is from the easterly to the
westerly direction.

The number, location and markings on each corner monument are as follows:

<u>Location</u>	<u>Markings</u>	<u>Description</u>
No. 1: Northeast Corner	NE Corner HAY 552	2" X 2" X 4' wood post
No. 2: Southeast Corner	SE Corner HAY 552	2" X 2" X 4' wood post
No. 3: Southwest Corner	SW Corner HAY 552	2" X 2" X 4' wood post
No. 4: Northwest Corner	NW Corner HAY 552	2" X 2" X 4' wood post

As erected on the ground, each corner monument is marked as described above by a scribed metal tag.
 The work of location consisted of making a claim map as provided in N.R.S. 517.040 which map is
 recorded herewith.

SIGNATURE OF LOCATOR:

NEWMONT USA LIMITED, d/b/a NEWMONT MINING CORPORATION

By: Scott R. Holmes
 Scott R. Holmes, Agent

RECORDING REQUESTED BY AND RETURN TO:
 NEWMONT MINING CORPORATION
 Attn: Land Department
 P.O. Box 669
 Carlin, NV 89822

BOOK **388** PAGE **297**
 OFFICIAL RECORDS
 RECORDED AT THE REQUEST OF
Newmont Mining Corp
 2004 AUG -2 PM 12: 53

EUREKA COUNTY, NEVADA
 M.N. REBALANCE RECORDER
 FILE NO. FEES **20.50**

**CERTIFICATE OF LOCATION
 LODE MINING CLAIM**

TO ALL WHOM IT MAY CONCERN:

The Undersigned hereby certifies that he, on behalf of
 NEWMONT USA LIMITED, a Delaware corporation, d/b/a
 NEWMONT MINING CORPORATION, has caused to be located
 the **HAY 553** lode mining claim in the following quarter
 section(s):

<u>Quarter</u>	<u>Section</u>	<u>Township</u>	<u>Range</u>	<u>Meridian</u>
NE	12	20N	51E	MDM

in an unknown mining district, Eureka County, Nevada, on this 19th day of May, 2004.

The name and mailing address of the locator is:
 NEWMONT USA LIMITED, d/b/a NEWMONT MINING CORPORATION
 P.O. Box 669, Carlin, Nevada 89822

The claim is approximately 1500 feet long and 600 feet wide, such that 1490 feet are claimed in a
easterly direction and 10 feet in a westerly direction from the point of discovery (monument of location),
 at which the Notice of Location was posted, together with 300 feet on each side of the monument of
 location and center line of the claim. The general course of the lode or vein is from the easterly to the
westerly direction.

The number, location and markings on each corner monument are as follows:

<u>Location</u>	<u>Markings</u>	<u>Description</u>
No. 1: Northeast Corner	NE Corner HAY 553	2" X 2" X 4' wood post
No. 2: Southeast Corner	SE Corner HAY 553	2" X 2" X 4' wood post
No. 3: Southwest Corner	SW Corner HAY 553	2" X 2" X 4' wood post
No. 4: Northwest Corner	NW Corner HAY 553	2" X 2" X 4' wood post

As erected on the ground, each corner monument is marked as described above by a scribed metal tag.
 The work of location consisted of making a claim map as provided in N.R.S. 517.040 which map is
 recorded herewith.

SIGNATURE OF LOCATOR:
 NEWMONT USA LIMITED, d/b/a NEWMONT MINING CORPORATION

By: Scott R. Holmes
 Scott R. Holmes, Agent

190411

RECORDING REQUESTED BY AND RETURN TO:
 NEWMONT MINING CORPORATION
 Attn: Land Department
 P.O. Box 669
 Carlin, NV 89822

BOOK **388** PAGE **298**
 OFFICIAL RECORDS
 RECORDED AT THE REQUEST OF
Newmont Mining Corp
 2004 AUG -2 PM 12: 53

EUREKA COUNTY, NEVADA
 M.H. REGALATI, RECORDER
 FILE NO. FEES **20.50**

**CERTIFICATE OF LOCATION
 LODE MINING CLAIM**

TO ALL WHOM IT MAY CONCERN:

The Undersigned hereby certifies that he, on behalf of
 NEWMONT USA LIMITED, a Delaware corporation, d/b/a
 NEWMONT MINING CORPORATION, has caused to be located
 the **HAY 554** lode mining claim in the following quarter
 section(s):

<u>Quarter</u>	<u>Section</u>	<u>Township</u>	<u>Range</u>	<u>Meridian</u>
NE	12	20N	51E	MDM

in an unknown mining district, Eureka County, Nevada, on this 19th day of May, 2004.

The name and mailing address of the locator is:
 NEWMONT USA LIMITED, d/b/a NEWMONT MINING CORPORATION
 P.O. Box 669, Carlin, Nevada 89822

The claim is approximately 1500 feet long and 600 feet wide, such that 1490 feet are claimed in a easterly direction and 10 feet in a westerly direction from the point of discovery (monument of location), at which the Notice of Location was posted, together with 300 feet on each side of the monument of location and center line of the claim. The general course of the lode or vein is from the easterly to the westerly direction.

The number, location and markings on each corner monument are as follows:

<u>Location</u>	<u>Markings</u>	<u>Description</u>
No. 1: Northeast Corner	NE Corner HAY 554	2" X 2" X 4' wood post
No. 2: Southeast Corner	SE Corner HAY 554	2" X 2" X 4' wood post
No. 3: Southwest Corner	SW Corner HAY 554	2" X 2" X 4' wood post
No. 4: Northwest Corner	NW Corner HAY 554	2" X 2" X 4' wood post

As erected on the ground, each corner monument is marked as described above by a scribed metal tag. The work of location consisted of making a claim map as provided in N.R.S. 517.040 which map is recorded herewith.

SIGNATURE OF LOCATOR:
 NEWMONT USA LIMITED, d/b/a NEWMONT MINING CORPORATION

By: Scott R. Holmes
 Scott R. Holmes, Agent

190412

RECORDING REQUESTED BY AND RETURN TO:
 NEWMONT MINING CORPORATION
 Attn: Land Department
 P.O. Box 669
 Carlin, NV 89822

BOOK **388** PAGE **299**
 OFFICIAL RECORDS
 RECORDED AT THE REQUEST OF
Newmont Mining Corp
 2004 AUG -2 PM 12: 53

EUREKA COUNTY, NEVADA
 M.H. REBALANTI, RECORDER
 FILE NO. FEES **20.50**

CERTIFICATE OF LOCATION
 LODE MINING CLAIM

TO ALL WHOM IT MAY CONCERN:

The Undersigned hereby certifies that he, on behalf of
 NEWMONT USA LIMITED, a Delaware corporation, d/b/a
 NEWMONT MINING CORPORATION, has caused to be located
 the **HAY 555** lode mining claim in the following quarter
 section(s):

<u>Quarter</u>	<u>Section</u>	<u>Township</u>	<u>Range</u>	<u>Meridian</u>
NE	12	20N	51E	MDM
SE	12	20N	51E	MDM

in an unknown mining district, Eureka County, Nevada, on this 19th day of May, 2004.

The name and mailing address of the locator is:

NEWMONT USA LIMITED, d/b/a NEWMONT MINING CORPORATION
 P.O. Box 669, Carlin, Nevada 89822

The claim is approximately 1500 feet long and 600 feet wide, such that 1490 feet are claimed in a
easterly direction and 10 feet in a westerly direction from the point of discovery (monument of location),
 at which the Notice of Location was posted, together with 300 feet on each side of the monument of
 location and center line of the claim. The general course of the lode or vein is from the easterly to the
westerly direction.

The number, location and markings on each corner monument are as follows:

<u>Location</u>	<u>Markings</u>	<u>Description</u>
No. 1: Northeast Corner	NE Corner HAY 555	2" X 2" X 4' wood post
No. 2: Southeast Corner	SE Corner HAY 555	2" X 2" X 4' wood post
No. 3: Southwest Corner	SW Corner HAY 555	2" X 2" X 4' wood post
No. 4: Northwest Corner	NW Corner HAY 555	2" X 2" X 4' wood post

As erected on the ground, each corner monument is marked as described above by a scribed metal tag.
 The work of location consisted of making a claim map as provided in N.R.S. 517.040 which map is
 recorded herewith.

SIGNATURE OF LOCATOR:

NEWMONT USA LIMITED, d/b/a NEWMONT MINING CORPORATION

By: Scott R. Holmes
 Scott R. Holmes, Agent

190413

RECORDING REQUESTED BY AND RETURN TO:
 NEWMONT MINING CORPORATION
 Attn: Land Department
 P.O. Box 669
 Carlin, NV 89822

BOOK **388** PAGE **300**
 OFFICIAL RECORDS
 RECORDED AT THE REQUEST OF
Newmont Mining Corp
 2004 AUG -2 PM 12: 53

EUREKA COUNTY, NEVADA
 M.M. REBALEATI, RECORDER
 FILE NO. **190414** FEES **20.50**

CERTIFICATE OF LOCATION
 LODE MINING CLAIM

TO ALL WHOM IT MAY CONCERN:

The Undersigned hereby certifies that he, on behalf of
 NEWMONT USA LIMITED, a Delaware corporation, d/b/a
 NEWMONT MINING CORPORATION, has caused to be located
 the **HAY 556** lode mining claim in the following quarter
 section(s):

<u>Quarter</u>	<u>Section</u>	<u>Township</u>	<u>Range</u>	<u>Meridian</u>
SE	12	20N	51E	MDM

in an unknown mining district, Eureka County, Nevada, on this 19th day of May, 2004.

The name and mailing address of the locator is:

NEWMONT USA LIMITED, d/b/a NEWMONT MINING CORPORATION
 P.O. Box 669, Carlin, Nevada 89822

The claim is approximately 1500 feet long and 600 feet wide, such that 1490 feet are claimed in a easterly direction and 10 feet in a westerly direction from the point of discovery (monument of location), at which the Notice of Location was posted, together with 300 feet on each side of the monument of location and center line of the claim. The general course of the lode or vein is from the easterly to the westerly direction.

The number, location and markings on each corner monument are as follows:

<u>Location</u>	<u>Markings</u>	<u>Description</u>
No. 1: Northeast Corner	NE Corner HAY 556	2" X 2" X 4' wood post
No. 2: Southeast Corner	SE Corner HAY 556	2" X 2" X 4' wood post
No. 3: Southwest Corner	SW Corner HAY 556	2" X 2" X 4' wood post
No. 4: Northwest Corner	NW Corner HAY 556	2" X 2" X 4' wood post

As erected on the ground, each corner monument is marked as described above by a scribed metal tag. The work of location consisted of making a claim map as provided in N.R.S. 517.040 which map is recorded herewith.

SIGNATURE OF LOCATOR:

NEWMONT USA LIMITED, d/b/a NEWMONT MINING CORPORATION

By: Scott R. Holmes
 Scott R. Holmes, Agent

RECORDING REQUESTED BY AND RETURN TO:
 NEWMONT MINING CORPORATION
 Attn: Land Department
 P.O. Box 669
 Carlin, NV 89822

BOOK **388** PAGE **301**
 OFFICIAL RECORDS
 RECORDED AT THE REQUEST OF
Newmont Mining Corp
 2004 AUG -2 PM 12: 53

EUREKA COUNTY, NEVADA
 M.N. REGALATI, RECORDER
 FILE NO. FEES **20.50**

190415

CERTIFICATE OF LOCATION
 LODE MINING CLAIM

TO ALL WHOM IT MAY CONCERN:

The Undersigned hereby certifies that he, on behalf of
 NEWMONT USA LIMITED, a Delaware corporation, d/b/a
 NEWMONT MINING CORPORATION, has caused to be located
 the HAY 557 lode mining claim in the following quarter
 section(s):

<u>Quarter</u>	<u>Section</u>	<u>Township</u>	<u>Range</u>	<u>Meridian</u>
SE	12	20N	51E	MDM

in an unknown mining district, Eureka County, Nevada, on this 19th day of May, 2004.

The name and mailing address of the locator is:

NEWMONT USA LIMITED, d/b/a NEWMONT MINING CORPORATION
 P.O. Box 669, Carlin, Nevada 89822

The claim is approximately 1500 feet long and 600 feet wide, such that 1490 feet are claimed in a
easterly direction and 10 feet in a westerly direction from the point of discovery (monument of location),
 at which the Notice of Location was posted, together with 300 feet on each side of the monument of
 location and center line of the claim. The general course of the lode or vein is from the easterly to the
westerly direction.

The number, location and markings on each corner monument are as follows:

<u>Location</u>	<u>Markings</u>	<u>Description</u>
No. 1: Northeast Corner	NE Corner <u>HAY 557</u>	2" X 2" X 4' wood post
No. 2: Southeast Corner	SE Corner <u>HAY 557</u>	2" X 2" X 4' wood post
No. 3: Southwest Corner	SW Corner <u>HAY 557</u>	2" X 2" X 4' wood post
No. 4: Northwest Corner	NW Corner <u>HAY 557</u>	2" X 2" X 4' wood post

As erected on the ground, each corner monument is marked as described above by a scribed metal tag.
 The work of location consisted of making a claim map as provided in N.R.S. 517.040 which map is
 recorded herewith.

SIGNATURE OF LOCATOR:

NEWMONT USA LIMITED, d/b/a NEWMONT MINING CORPORATION

By: Scott R. Holmes
 Scott R. Holmes, Agent

190415

RECORDING REQUESTED BY AND RETURN TO:
 NEWMONT MINING CORPORATION
 Attn: Land Department
 P.O. Box 669
 Carlin, NV 89822

BOOK 388 PAGE 302
 OFFICIAL RECORDS
 RECORDED AT THE REQUEST OF
 Newmont Mining Corp
 2004 AUG -2 PM 12: 54
 EUREKA COUNTY, NEVADA
 M.N. REG. ENCL. RECORDER
 FILE NO. FEES 20.50
 190416

CERTIFICATE OF LOCATION
 LODE MINING CLAIM

TO ALL WHOM IT MAY CONCERN:

The Undersigned hereby certifies that he, on behalf of
 NEWMONT USA LIMITED, a Delaware corporation, d/b/a
 NEWMONT MINING CORPORATION, has caused to be located
 the HAY 558 lode mining claim in the following quarter
 section(s):

<u>Quarter</u>	<u>Section</u>	<u>Township</u>	<u>Range</u>	<u>Meridian</u>
SE	12	20N	51E	MDM

in an unknown mining district, Eureka County, Nevada, on this 19th day of May, 2004.

The name and mailing address of the locator is:

NEWMONT USA LIMITED, d/b/a NEWMONT MINING CORPORATION
 P.O. Box 669, Carlin, Nevada 89822

The claim is approximately 1500 feet long and 600 feet wide, such that 1490 feet are claimed in a
easterly direction and 10 feet in a westerly direction from the point of discovery (monument of location),
 at which the Notice of Location was posted, together with 300 feet on each side of the monument of
 location and center line of the claim. The general course of the lode or vein is from the easterly to the
westerly direction.

The number, location and markings on each corner monument are as follows:

<u>Location</u>	<u>Markings</u>	<u>Description</u>
No. 1: Northeast Corner	NE Corner <u>HAY 558</u>	2" X 2" X 4' wood post
No. 2: Southeast Corner	SE Corner <u>HAY 558</u>	2" X 2" X 4' wood post
No. 3: Southwest Corner	SW Corner <u>HAY 558</u>	2" X 2" X 4' wood post
No. 4: Northwest Corner	NW Corner <u>HAY 558</u>	2" X 2" X 4' wood post

As erected on the ground, each corner monument is marked as described above by a scribed metal tag.
 The work of location consisted of making a claim map as provided in N.R.S. 517.040 which map is
 recorded herewith.

SIGNATURE OF LOCATOR:

NEWMONT USA LIMITED, d/b/a NEWMONT MINING CORPORATION

By:

Scott R. Holmes
 Scott R. Holmes, Agent

RECORDING REQUESTED BY AND RETURN TO:
 NEWMONT MINING CORPORATION
 Attn: Land Department
 P.O. Box 669
 Carlin, NV 89822

BOOK **388** PAGE **303**
 OFFICIAL RECORDS
 RECORDED AT THE REQUEST OF
Newmont Mining Corp
 2004 AUG -2 PM 12: 54

EUREKA COUNTY, NEVADA
 M.N. REDEVELOPMENT RECORDER
 FILE NO. FEES **20.50**

CERTIFICATE OF LOCATION
 LODE MINING CLAIM

TO ALL WHOM IT MAY CONCERN:

The Undersigned hereby certifies that he, on behalf of
 NEWMONT USA LIMITED, a Delaware corporation, d/b/a
 NEWMONT MINING CORPORATION, has caused to be located
 the **HAY 559** lode mining claim in the following quarter
 section(s):

<u>Quarter</u>	<u>Section</u>	<u>Township</u>	<u>Range</u>	<u>Meridian</u>
SE	12	20N	51E	MDM
NE	13	20N	51E	MDM

in an unknown mining district, Eureka County, Nevada, on this 19th day of May, 2004.

The name and mailing address of the locator is:

NEWMONT USA LIMITED, d/b/a NEWMONT MINING CORPORATION
 P.O. Box 669, Carlin, Nevada 89822

The claim is approximately 1500 feet long and 600 feet wide, such that 1490 feet are claimed in a easterly direction and 10 feet in a westerly direction from the point of discovery (monument of location), at which the Notice of Location was posted, together with 300 feet on each side of the monument of location and center line of the claim. The general course of the lode or vein is from the easterly to the westerly direction.

The number, location and markings on each corner monument are as follows:

<u>Location</u>	<u>Markings</u>	<u>Description</u>
No. 1: Northeast Corner	NE Corner HAY 559	2" X 2" X 4' wood post
No. 2: Southeast Corner	SE Corner HAY 559	2" X 2" X 4' wood post
No. 3: Southwest Corner	SW Corner HAY 559	2" X 2" X 4' wood post
No. 4: Northwest Corner	NW Corner HAY 559	2" X 2" X 4' wood post

As erected on the ground, each corner monument is marked as described above by a scribed metal tag. The work of location consisted of making a claim map as provided in N.R.S. 517.040 which map is recorded herewith.

SIGNATURE OF LOCATOR:

NEWMONT USA LIMITED, d/b/a NEWMONT MINING CORPORATION

By: Scott R. Holmes

Scott R. Holmes, Agent

190417

190417

RECORDING REQUESTED BY AND RETURN TO:
 NEWMONT MINING CORPORATION
 Attn: Land Department
 P.O. Box 669
 Carlin, NV 89822

BOOK **388** PAGE **304**
 OFFICIAL RECORDS
 RECORDED AT THE REQUEST OF
Newmont Mining Corp
 2004 AUG -2 PM 12: 54

EUREKA COUNTY, NEVADA
 M.N. REDEVELOPMENT RECORDER
 FILE NO. FEES **20.50**

**CERTIFICATE OF LOCATION
 LODE MINING CLAIM**

TO ALL WHOM IT MAY CONCERN:

The Undersigned hereby certifies that he, on behalf of
 NEWMONT USA LIMITED, a Delaware corporation, d/b/a
 NEWMONT MINING CORPORATION, has caused to be located
 the **HAY 560** lode mining claim in the following quarter
 section(s):

<u>Quarter</u>	<u>Section</u>	<u>Township</u>	<u>Range</u>	<u>Meridian</u>
NE	07	21N	52E	MDM
NW	07	21N	52E	MDM

in an unknown mining district, Eureka County, Nevada, on this 18th day of May, 2004.

The name and mailing address of the locator is:

NEWMONT USA LIMITED, d/b/a NEWMONT MINING CORPORATION
 P.O. Box 669, Carlin, Nevada 89822

The claim is approximately 1500 feet long and 600 feet wide, such that 10 feet are claimed in a easterly direction and 1490 feet in a westerly direction from the point of discovery (monument of location), at which the Notice of Location was posted, together with 300 feet on each side of the monument of location and center line of the claim. The general course of the lode or vein is from the easterly to the westerly direction.

The number, location and markings on each corner monument are as follows:

<u>Location</u>	<u>Markings</u>	<u>Description</u>
No. 1: Northeast Corner	NE Corner HAY 560	2" X 2" X 4' wood post
No. 2: Southeast Corner	SE Corner HAY 560	2" X 2" X 4' wood post
No. 3: Southwest Corner	SW Corner HAY 560	2" X 2" X 4' wood post
No. 4: Northwest Corner	NW Corner HAY 560	2" X 2" X 4' wood post

As erected on the ground, each corner monument is marked as described above by a scribed metal tag. The work of location consisted of making a claim map as provided in N.R.S. 517.040 which map is recorded herewith.

SIGNATURE OF LOCATOR:

NEWMONT USA LIMITED, d/b/a NEWMONT MINING CORPORATION

By: Scott R. Holmes
 Scott R. Holmes, Agent

190418

190418

BOOK **388** PAGE **304**

RECORDING REQUESTED BY AND RETURN TO:
 NEWMONT MINING CORPORATION
 Attn: Land Department
 P.O. Box 669
 Carlin, NV 89822

BOOK **388** PAGE **305**
 OFFICIAL RECORDS
 RECORDED AT THE REQUEST OF
Newmont Mining Corp
 2004 AUG -2 PM 12:54

EUREKA COUNTY, NEVADA
 M.N. REBALANCE RECORDER
 FILE NO. FEES **20.50**
190419

CERTIFICATE OF LOCATION
 LODE MINING CLAIM

TO ALL WHOM IT MAY CONCERN:

The Undersigned hereby certifies that he, on behalf of
 NEWMONT USA LIMITED, a Delaware corporation, d/b/a
 NEWMONT MINING CORPORATION, has caused to be located
 the HAY 561 lode mining claim in the following quarter
 section(s):

<u>Quarter</u>	<u>Section</u>	<u>Township</u>	<u>Range</u>	<u>Meridian</u>
NE	07	21N	52E	MDM

in an unknown mining district, Eureka County, Nevada, on this 18th day of May, 2004.

The name and mailing address of the locator is:

NEWMONT USA LIMITED, d/b/a NEWMONT MINING CORPORATION
 P.O. Box 669, Carlin, Nevada 89822

The claim is approximately 1500 feet long and 600 feet wide, such that 1490 feet are claimed in a
easterly direction and 10 feet in a westerly direction from the point of discovery (monument of location),
 at which the Notice of Location was posted, together with 300 feet on each side of the monument of
 location and center line of the claim. The general course of the lode or vein is from the easterly to the
westerly direction.

The number, location and markings on each corner monument are as follows:

<u>Location</u>	<u>Markings</u>	<u>Description</u>
No. 1: Northeast Corner	NE Corner <u>HAY 561</u>	2" X 2" X 4' wood post
No. 2: Southeast Corner	SE Corner <u>HAY 561</u>	2" X 2" X 4' wood post
No. 3: Southwest Corner	SW Corner <u>HAY 561</u>	2" X 2" X 4' wood post
No. 4: Northwest Corner	NW Corner <u>HAY 561</u>	2" X 2" X 4' wood post

As erected on the ground, each corner monument is marked as described above by a scribed metal tag.
 The work of location consisted of making a claim map as provided in N.R.S. 517.040 which map is
 recorded herewith.

SIGNATURE OF LOCATOR:

NEWMONT USA LIMITED, d/b/a NEWMONT MINING CORPORATION

By: Scott R. Holmes

Scott R. Holmes, Agent

190419

RECORDING REQUESTED BY AND RETURN TO:
 NEWMONT MINING CORPORATION
 Attn: Land Department
 P.O. Box 669
 Carlin, NV 89822

BOOK **388** PAGE **306**
 OFFICIAL RECORDS
 RECORDED AT THE REQUEST OF
Newmont Mining Corp
 2004 AUG -2 PM 12: 54
 EUREKA COUNTY, NEVADA
 M.N. REBAL EATING RECORDER
 FILE NO. **190420** FEES **20.50**

CERTIFICATE OF LOCATION
 LODE MINING CLAIM

TO ALL WHOM IT MAY CONCERN:

The Undersigned hereby certifies that he, on behalf of
 NEWMONT USA LIMITED, a Delaware corporation, d/b/a
 NEWMONT MINING CORPORATION, has caused to be located
 the HAY 562 lode mining claim in the following quarter
 section(s):

<u>Quarter</u>	<u>Section</u>	<u>Township</u>	<u>Range</u>	<u>Meridian</u>
NE	07	21N	52E	MDM
NW	07	21N	52E	MDM

in an unknown mining district, Eureka County, Nevada, on this 18th day of May, 2004.

The name and mailing address of the locator is:

NEWMONT USA LIMITED, d/b/a NEWMONT MINING CORPORATION
 P.O. Box 669, Carlin, Nevada 89822

The claim is approximately 1500 feet long and 600 feet wide, such that 10 feet are claimed in a easterly direction and 1490 feet in a westerly direction from the point of discovery (monument of location), at which the Notice of Location was posted, together with 300 feet on each side of the monument of location and center line of the claim. The general course of the lode or vein is from the easterly to the westerly direction.

The number, location and markings on each corner monument are as follows:

<u>Location</u>	<u>Markings</u>	<u>Description</u>
No. 1: Northeast Corner	NE Corner <u>HAY 562</u>	2" X 2" X 4' wood post
No. 2: Southeast Corner	SE Corner <u>HAY 562</u>	2" X 2" X 4' wood post
No. 3: Southwest Corner	SW Corner <u>HAY 562</u>	2" X 2" X 4' wood post
No. 4: Northwest Corner	NW Corner <u>HAY 562</u>	2" X 2" X 4' wood post

As erected on the ground, each corner monument is marked as described above by a scribed metal tag. The work of location consisted of making a claim map as provided in N.R.S. 517.040 which map is recorded herewith.

SIGNATURE OF LOCATOR:

NEWMONT USA LIMITED, d/b/a NEWMONT MINING CORPORATION

By: Scott R. Holmes

Scott R. Holmes, Agent

190420

RECORDING REQUESTED BY AND RETURN TO:
 NEWMONT MINING CORPORATION
 Attn: Land Department
 P.O. Box 669
 Carlin, NV 89822

BOOK **388** PAGE **307**
 OFFICIAL RECORDS
 RECORDED AT THE REQUEST OF
Newmont Mining Corp
 2004 AUG -2 PM 12:54
 EUREKA COUNTY, NEVADA
 M.H. REBALEATI, RECORDER
 FILE NO. FEES **20.50**

CERTIFICATE OF LOCATION
 LODE MINING CLAIM

TO ALL WHOM IT MAY CONCERN:

The Undersigned hereby certifies that he, on behalf of
 NEWMONT USA LIMITED, a Delaware corporation, d/b/a
 NEWMONT MINING CORPORATION, has caused to be located
 the **HAY 563** lode mining claim in the following quarter
 section(s):

Quarter	Section	Township	Range	Meridian
NE	07	21N	52E	MDM

in an unknown mining district, Eureka County, Nevada, on this 18th day of May, 2004.

The name and mailing address of the locator is:

NEWMONT USA LIMITED, d/b/a NEWMONT MINING CORPORATION
 P.O. Box 669, Carlin, Nevada 89822

The claim is approximately 1500 feet long and 600 feet wide, such that 1490 feet are claimed in a easterly direction and 10 feet in a westerly direction from the point of discovery (monument of location), at which the Notice of Location was posted, together with 300 feet on each side of the monument of location and center line of the claim. The general course of the lode or vein is from the easterly to the westerly direction.

The number, location and markings on each corner monument are as follows:

Location	Markings	Description
No. 1: Northeast Corner	NE Corner HAY 563	2" X 2" X 4' wood post
No. 2: Southeast Corner	SE Corner HAY 563	2" X 2" X 4' wood post
No. 3: Southwest Corner	SW Corner HAY 563	2" X 2" X 4' wood post
No. 4: Northwest Corner	NW Corner HAY 563	2" X 2" X 4' wood post

As erected on the ground, each corner monument is marked as described above by a scribed metal tag. The work of location consisted of making a claim map as provided in N.R.S. 517.040 which map is recorded herewith.

SIGNATURE OF LOCATOR:
 NEWMONT USA LIMITED, d/b/a NEWMONT MINING CORPORATION

By: Scott R. Holmes
 Scott R. Holmes, Agent

190421

190421

RECORDING REQUESTED BY AND RETURN TO:
 NEWMONT MINING CORPORATION
 Attn: Land Department
 P.O. Box 669
 Carlin, NV 89822

BOOK **388** PAGE **308**
 OFFICIAL RECORDS
 RECORDED AT THE REQUEST OF
Newmont Mining Corp
 2004 AUG -2 PM 12:54

EUREKA COUNTY, NEVADA
 M.H. REBALEATI, RECORDER
 FILE NO. FEES **20.50**

CERTIFICATE OF LOCATION
 LODE MINING CLAIM

TO ALL WHOM IT MAY CONCERN:

The Undersigned hereby certifies that he, on behalf of
 NEWMONT USA LIMITED, a Delaware corporation, d/b/a
 NEWMONT MINING CORPORATION, has caused to be located
 the **HAY 564** lode mining claim in the following quarter
 section(s):

<u>Quarter</u>	<u>Section</u>	<u>Township</u>	<u>Range</u>	<u>Meridian</u>
NE	07	21N	52E	MDM
NW	07	21N	52E	MDM

in an unknown mining district, Eureka County, Nevada, on this 18th day of May, 2004.

The name and mailing address of the locator is:

NEWMONT USA LIMITED, d/b/a NEWMONT MINING CORPORATION
 P.O. Box 669, Carlin, Nevada 89822

The claim is approximately 1500 feet long and 600 feet wide, such that 10 feet are claimed in a easterly direction and 1490 feet in a westerly direction from the point of discovery (monument of location), at which the Notice of Location was posted, together with 300 feet on each side of the monument of location and center line of the claim. The general course of the lode or vein is from the easterly to the westerly direction.

The number, location and markings on each corner monument are as follows:

<u>Location</u>	<u>Markings</u>	<u>Description</u>
No. 1: Northeast Corner	NE Corner HAY 564	2" X 2" X 4' wood post
No. 2: Southeast Corner	SE Corner HAY 564	2" X 2" X 4' wood post
No. 3: Southwest Corner	SW Corner HAY 564	2" X 2" X 4' wood post
No. 4: Northwest Corner	NW Corner HAY 564	2" X 2" X 4' wood post

As erected on the ground, each corner monument is marked as described above by a scribed metal tag. The work of location consisted of making a claim map as provided in N.R.S. 517.040 which map is recorded herewith.

SIGNATURE OF LOCATOR:

NEWMONT USA LIMITED, d/b/a NEWMONT MINING CORPORATION

By: Scott R. Holmes

Scott R. Holmes, Agent

190422

RECORDING REQUESTED BY AND RETURN TO:
 NEWMONT MINING CORPORATION
 Attn: Land Department
 P.O. Box 669
 Carlin, NV 89822

BOOK **388** PAGE **309**
 OFFICIAL RECORDS
 RECORDED AT THE REQUEST OF
Newmont Mining Corp
 2004 AUG -2 PM 12:54

EUREKA COUNTY, NEVADA
 M.N. REBAL EATL RECORDER
 FILE NO. FEES **20.50**

190423

CERTIFICATE OF LOCATION
 LODE MINING CLAIM

TO ALL WHOM IT MAY CONCERN:

The Undersigned hereby certifies that he, on behalf of
 NEWMONT USA LIMITED, a Delaware corporation, d/b/a
 NEWMONT MINING CORPORATION, has caused to be located
 the **HAY 565** lode mining claim in the following quarter
 section(s):

<u>Quarter</u>	<u>Section</u>	<u>Township</u>	<u>Range</u>	<u>Meridian</u>
NE	07	21N	52E	MDM

in an unknown mining district, Eureka County, Nevada, on this 18th day of May, 2004.

The name and mailing address of the locator is:

NEWMONT USA LIMITED, d/b/a NEWMONT MINING CORPORATION
 P.O. Box 669, Carlin, Nevada 89822

The claim is approximately 1500 feet long and 600 feet wide, such that 1490 feet are claimed in a
easterly direction and 10 feet in a westerly direction from the point of discovery (monument of location),
 at which the Notice of Location was posted, together with 300 feet on each side of the monument of
 location and center line of the claim. The general course of the lode or vein is from the easterly to the
westerly direction.

The number, location and markings on each corner monument are as follows:

<u>Location</u>	<u>Markings</u>	<u>Description</u>
No. 1: Northeast Corner	NE Corner HAY 565	2" X 2" X 4' wood post
No. 2: Southeast Corner	SE Corner HAY 565	2" X 2" X 4' wood post
No. 3: Southwest Corner	SW Corner HAY 565	2" X 2" X 4' wood post
No. 4: Northwest Corner	NW Corner HAY 565	2" X 2" X 4' wood post

As erected on the ground, each corner monument is marked as described above by a scribed metal tag.
 The work of location consisted of making a claim map as provided in N.R.S. 517.040 which map is
 recorded herewith.

SIGNATURE OF LOCATOR:

NEWMONT USA LIMITED, d/b/a NEWMONT MINING CORPORATION

By: Scott R. Holmes

Scott R. Holmes, Agent

190423

BOOK 388 PAGE 309

RECORDING REQUESTED BY AND RETURN TO:
 NEWMONT MINING CORPORATION
 Attn: Land Department
 P.O. Box 669
 Carlin, NV 89822

BOOK **388** PAGE **310**
 OFFICIAL RECORDS
 RECORDED AT THE REQUEST OF
Newmont Mining Corp
 2004 AUG -2 PM 12:54
 EUREKA COUNTY, NEVADA
 N.M. REBALANCE RECORDER
 FILE NO. **190424**
 FEES **20.50**

CERTIFICATE OF LOCATION
 LODE MINING CLAIM

TO ALL WHOM IT MAY CONCERN:

The Undersigned hereby certifies that he, on behalf of
 NEWMONT USA LIMITED, a Delaware corporation, d/b/a
 NEWMONT MINING CORPORATION, has caused to be located
 the **HAY 566** lode mining claim in the following quarter
 section(s):

<u>Quarter</u>	<u>Section</u>	<u>Township</u>	<u>Range</u>	<u>Meridian</u>
NE	07	21N	52E	MDM
NW	07	21N	52E	MDM

in an unknown mining district, Eureka County, Nevada, on this 18th day of May, 2004.

The name and mailing address of the locator is:

NEWMONT USA LIMITED, d/b/a NEWMONT MINING CORPORATION
 P.O. Box 669, Carlin, Nevada 89822

The claim is approximately 1500 feet long and 600 feet wide, such that 10 feet are claimed in a easterly direction and 1490 feet in a westerly direction from the point of discovery (monument of location), at which the Notice of Location was posted, together with 300 feet on each side of the monument of location and center line of the claim. The general course of the lode or vein is from the easterly to the westerly direction.

The number, location and markings on each corner monument are as follows:

<u>Location</u>	<u>Markings</u>	<u>Description</u>
No. 1: Northeast Corner	NE Corner HAY 566	2" X 2" X 4' wood post
No. 2: Southeast Corner	SE Corner HAY 566	2" X 2" X 4' wood post
No. 3: Southwest Corner	SW Corner HAY 566	2" X 2" X 4' wood post
No. 4: Northwest Corner	NW Corner HAY 566	2" X 2" X 4' wood post

As erected on the ground, each corner monument is marked as described above by a scribed metal tag. The work of location consisted of making a claim map as provided in N.R.S. 517.040 which map is recorded herewith.

SIGNATURE OF LOCATOR:

NEWMONT USA LIMITED, d/b/a NEWMONT MINING CORPORATION

By: Scott R. Holmes

Scott R. Holmes, Agent

190424

RECORDING REQUESTED BY AND RETURN TO:
 NEWMONT MINING CORPORATION
 Attn: Land Department
 P.O. Box 669
 Carlin, NV 89822

BOOK **388** PAGE **311**
 OFFICIAL RECORDS
 RECORDED AT THE REQUEST OF
Newmont Mining Corp
 2004 AUG -2 PM 12: 54

EUREKA COUNTY, NEVADA
 M.H. REBALEATO, RECORDER
 FILE NO. FEES **20.50**

190425

CERTIFICATE OF LOCATION
 LODE MINING CLAIM

TO ALL WHOM IT MAY CONCERN:

The Undersigned hereby certifies that he, on behalf of
 NEWMONT USA LIMITED, a Delaware corporation, d/b/a
 NEWMONT MINING CORPORATION, has caused to be located
 the **HAY 567** lode mining claim in the following quarter
 section(s):

<u>Quarter</u>	<u>Section</u>	<u>Township</u>	<u>Range</u>	<u>Meridian</u>
NE	07	21N	52E	MDM

in an unknown mining district, Eureka County, Nevada, on this 18th day of May, 2004.

The name and mailing address of the locator is:

NEWMONT USA LIMITED, d/b/a NEWMONT MINING CORPORATION
 P.O. Box 669, Carlin, Nevada 89822

The claim is approximately 1500 feet long and 600 feet wide, such that 1490 feet are claimed in a
easterly direction and 10 feet in a westerly direction from the point of discovery (monument of location),
 at which the Notice of Location was posted, together with 300 feet on each side of the monument of
 location and center line of the claim. The general course of the lode or vein is from the easterly to the
westerly direction.

The number, location and markings on each corner monument are as follows:

<u>Location</u>	<u>Markings</u>	<u>Description</u>
No. 1: Northeast Corner	NE Corner HAY 567	2" X 2" X 4' wood post
No. 2: Southeast Corner	SE Corner HAY 567	2" X 2" X 4' wood post
No. 3: Southwest Corner	SW Corner HAY 567	2" X 2" X 4' wood post
No. 4: Northwest Corner	NW Corner HAY 567	2" X 2" X 4' wood post

As erected on the ground, each corner monument is marked as described above by a scribed metal tag.
 The work of location consisted of making a claim map as provided in N.R.S. 517.040 which map is
 recorded herewith.

SIGNATURE OF LOCATOR:

NEWMONT USA LIMITED, d/b/a NEWMONT MINING CORPORATION

By: Scott R. Holmes
 Scott R. Holmes, Agent

190425

RECORDING REQUESTED BY AND RETURN TO:
 NEWMONT MINING CORPORATION
 Attn: Land Department
 P.O. Box 669
 Carlin, NV 89822

BOOK **388** PAGE **3/2**
 OFFICIAL RECORDS
 RECORDED AT THE REQUEST OF
Newmont Mining Corp
 2004 AUG -2 PM 12: 54

EUREKA COUNTY, NEVADA
 M.N. REBALANCE RECORDER
 FILE NO. FEES **20.50**

CERTIFICATE OF LOCATION
 LODE MINING CLAIM

TO ALL WHOM IT MAY CONCERN:

The Undersigned hereby certifies that he, on behalf of
 NEWMONT USA LIMITED, a Delaware corporation, d/b/a
 NEWMONT MINING CORPORATION, has caused to be located
 the **HAY 568** lode mining claim in the following quarter
 section(s):

<u>Quarter</u>	<u>Section</u>	<u>Township</u>	<u>Range</u>	<u>Meridian</u>
NE	07	21N	52E	MDM
SE	07	21N	52E	MDM
SW	07	21N	52E	MDM
NW	07	21N	52E	MDM

in an unknown mining district, Eureka County, Nevada, on this 18th day of May, 2004.

The name and mailing address of the locator is:

NEWMONT USA LIMITED, d/b/a NEWMONT MINING CORPORATION
 P.O. Box 669, Carlin, Nevada 89822

The claim is approximately 1500 feet long and 600 feet wide, such that 10 feet are claimed in a easterly direction and 1490 feet in a westerly direction from the point of discovery (monument of location), at which the Notice of Location was posted, together with 300 feet on each side of the monument of location and center line of the claim. The general course of the lode or vein is from the easterly to the westerly direction.

The number, location and markings on each corner monument are as follows:

<u>Location</u>	<u>Markings</u>	<u>Description</u>
No. 1: Northeast Corner	NE Corner HAY 568	2" X 2" X 4' wood post
No. 2: Southeast Corner	SE Corner HAY 568	2" X 2" X 4' wood post
No. 3: Southwest Corner	SW Corner HAY 568	2" X 2" X 4' wood post
No. 4: Northwest Corner	NW Corner HAY 568	2" X 2" X 4' wood post

As erected on the ground, each corner monument is marked as described above by a scribed metal tag. The work of location consisted of making a claim map as provided in N.R.S. 517.040 which map is recorded herewith.

SIGNATURE OF LOCATOR:

NEWMONT USA LIMITED, d/b/a NEWMONT MINING CORPORATION

By: Scott R. Holmes
 Scott R. Holmes, Agent

190426

190426

RECORDING REQUESTED BY AND RETURN TO:
 NEWMONT MINING CORPORATION
 Attn: Land Department
 P.O. Box 669
 Carlin, NV 89822

BOOK **388** PAGE **313**
 OFFICIAL RECORDS
 RECORDED AT THE REQUEST OF
Newmont Mining Corp
 2004 AUG -2 PM 12: 54

EUREKA COUNTY, NEVADA
 M.N. REBALANCE RECORDER
 FILE NO. **190427** FEES **20.50**

CERTIFICATE OF LOCATION
 LODE MINING CLAIM

TO ALL WHOM IT MAY CONCERN:

The Undersigned hereby certifies that he, on behalf of
 NEWMONT USA LIMITED, a Delaware corporation, d/b/a
 NEWMONT MINING CORPORATION, has caused to be located
 the **HAY 569** lode mining claim in the following quarter
 section(s):

<u>Quarter</u>	<u>Section</u>	<u>Township</u>	<u>Range</u>	<u>Meridian</u>
NE	07	21N	52E	MDM
SE	07	21N	52E	MDM

in an unknown mining district, Eureka County, Nevada, on this 18th day of May, 2004.

The name and mailing address of the locator is:

NEWMONT USA LIMITED, d/b/a NEWMONT MINING CORPORATION
 P.O. Box 669, Carlin, Nevada 89822

The claim is approximately 1500 feet long and 600 feet wide, such that 1490 feet are claimed in a easterly direction and 10 feet in a westerly direction from the point of discovery (monument of location), at which the Notice of Location was posted, together with 300 feet on each side of the monument of location and center line of the claim. The general course of the lode or vein is from the easterly to the westerly direction.

The number, location and markings on each corner monument are as follows:

<u>Location</u>	<u>Markings</u>	<u>Description</u>
No. 1: Northeast Corner	NE Corner HAY 569	2" X 2" X 4' wood post
No. 2: Southeast Corner	SE Corner HAY 569	2" X 2" X 4' wood post
No. 3: Southwest Corner	SW Corner HAY 569	2" X 2" X 4' wood post
No. 4: Northwest Corner	NW Corner HAY 569	2" X 2" X 4' wood post

As erected on the ground, each corner monument is marked as described above by a scribed metal tag. The work of location consisted of making a claim map as provided in N.R.S. 517.040 which map is recorded herewith.

SIGNATURE OF LOCATOR:

NEWMONT USA LIMITED, d/b/a NEWMONT MINING CORPORATION

By: Scott R. Holmes
 Scott R. Holmes, Agent

190427

RECORDING REQUESTED BY AND RETURN TO:
 NEWMONT MINING CORPORATION
 Attn: Land Department
 P.O. Box 669
 Carlin, NV 89822

BOOK **388** PAGE **314**
 OFFICIAL RECORDS
 RECORDED AT THE REQUEST OF
Newmont Mining Corp
 2004 AUG -2 PM 12: 54
 EUREKA COUNTY, NEVADA
 M.M. REGALATI, RECORDER
 FILE NO. FEES **20.50**

CERTIFICATE OF LOCATION
 LODE MINING CLAIM

TO ALL WHOM IT MAY CONCERN:

The Undersigned hereby certifies that he, on behalf of
 NEWMONT USA LIMITED, a Delaware corporation, d/b/a
 NEWMONT MINING CORPORATION, has caused to be located
 the **HAY 570** lode mining claim in the following quarter
 section(s):

<u>Quarter</u>	<u>Section</u>	<u>Township</u>	<u>Range</u>	<u>Meridian</u>
SE	07	21N	52E	MDM
SW	07	21N	52E	MDM

in an unknown mining district, Eureka County, Nevada, on this 18th day of May, 2004.

The name and mailing address of the locator is:

NEWMONT USA LIMITED, d/b/a NEWMONT MINING CORPORATION
 P.O. Box 669, Carlin, Nevada 89822

The claim is approximately 1500 feet long and 600 feet wide, such that 10 feet are claimed in a easterly direction and 1490 feet in a westerly direction from the point of discovery (monument of location), at which the Notice of Location was posted, together with 300 feet on each side of the monument of location and center line of the claim. The general course of the lode or vein is from the easterly to the westerly direction.

The number, location and markings on each corner monument are as follows:

<u>Location</u>	<u>Markings</u>	<u>Description</u>
No. 1: Northeast Corner	NE Corner HAY 570	2" X 2" X 4' wood post
No. 2: Southeast Corner	SE Corner HAY 570	2" X 2" X 4' wood post
No. 3: Southwest Corner	SW Corner HAY 570	2" X 2" X 4' wood post
No. 4: Northwest Corner	NW Corner HAY 570	2" X 2" X 4' wood post

As erected on the ground, each corner monument is marked as described above by a scribed metal tag. The work of location consisted of making a claim map as provided in N.R.S. 517.040 which map is recorded herewith.

SIGNATURE OF LOCATOR:

NEWMONT USA LIMITED, d/b/a NEWMONT MINING CORPORATION

By: Scott R. Holmes
 Scott R. Holmes, Agent

190428

190428

RECORDING REQUESTED BY AND RETURN TO:
 NEWMONT MINING CORPORATION
 Attn: Land Department
 P.O. Box 669
 Carlin, NV 89822

BOOK **388** PAGE **315**
 OFFICIAL RECORDS
 RECORDED AT THE REQUEST OF
Newmont Mining Corp
 2004 AUG -2 PM 12: 54

EUREKA COUNTY, NEVADA
 M.H. RESALENTI, RECORDER
 FILE NO. FEES **20.50**

CERTIFICATE OF LOCATION
 LODE MINING CLAIM

TO ALL WHOM IT MAY CONCERN:

The Undersigned hereby certifies that he, on behalf of
 NEWMONT USA LIMITED, a Delaware corporation, d/b/a
 NEWMONT MINING CORPORATION, has caused to be located
 the **HAY 571** lode mining claim in the following quarter
 section(s):

<u>Quarter</u>	<u>Section</u>	<u>Township</u>	<u>Range</u>	<u>Meridian</u>
SE	07	21N	52E	MDM

in an unknown mining district, Eureka County, Nevada, on this 18th day of May, 2004.

The name and mailing address of the locator is:

NEWMONT USA LIMITED, d/b/a NEWMONT MINING CORPORATION
 P.O. Box 669, Carlin, Nevada 89822

The claim is approximately 1500 feet long and 600 feet wide, such that 1490 feet are claimed in a
easterly direction and 10 feet in a westerly direction from the point of discovery (monument of location),
 at which the Notice of Location was posted, together with 300 feet on each side of the monument of
 location and center line of the claim. The general course of the lode or vein is from the easterly to the
westerly direction.

The number, location and markings on each corner monument are as follows:

<u>Location</u>	<u>Markings</u>	<u>Description</u>
No. 1: Northeast Corner	NE Corner HAY 571	2" X 2" X 4' wood post
No. 2: Southeast Corner	SE Corner HAY 571	2" X 2" X 4' wood post
No. 3: Southwest Corner	SW Corner HAY 571	2" X 2" X 4' wood post
No. 4: Northwest Corner	NW Corner HAY 571	2" X 2" X 4' wood post

As erected on the ground, each corner monument is marked as described above by a scribed metal tag.
 The work of location consisted of making a claim map as provided in N.R.S. 517.040 which map is
 recorded herewith.

SIGNATURE OF LOCATOR:

NEWMONT USA LIMITED, d/b/a NEWMONT MINING CORPORATION

By: Scott R. Holmes
 Scott R. Holmes, Agent

190429

RECORDING REQUESTED BY AND RETURN TO:
 NEWMONT MINING CORPORATION
 Attn: Land Department
 P.O. Box 669
 Carlin, NV 89822

BOOK **388** PAGE **316**
 OFFICIAL RECORDS
 RECORDED AT THE REQUEST OF
Newmont Mining Corp
 2004 AUG -2 PH 12: 56

EUREKA COUNTY, NEVADA
 M.H. REGALATI, RECORDER
 FILE NO. FEES **20.50**

CERTIFICATE OF LOCATION
 LODE MINING CLAIM

TO ALL WHOM IT MAY CONCERN:

The Undersigned hereby certifies that he, on behalf of
 NEWMONT USA LIMITED, a Delaware corporation, d/b/a
 NEWMONT MINING CORPORATION, has caused to be located
 the **HAY 572** lode mining claim in the following quarter
 section(s):

<u>Quarter</u>	<u>Section</u>	<u>Township</u>	<u>Range</u>	<u>Meridian</u>
SE	07	21N	52E	MDM
SW	07	21N	52E	MDM

in an unknown mining district, Eureka County, Nevada, on this 18th day of May, 2004.

The name and mailing address of the locator is:

NEWMONT USA LIMITED, d/b/a NEWMONT MINING CORPORATION
 P.O. Box 669, Carlin, Nevada 89822

The claim is approximately 1500 feet long and 600 feet wide, such that 10 feet are claimed in a easterly direction and 1490 feet in a westerly direction from the point of discovery (monument of location), at which the Notice of Location was posted, together with 300 feet on each side of the monument of location and center line of the claim. The general course of the lode or vein is from the easterly to the westerly direction.

The number, location and markings on each corner monument are as follows:

<u>Location</u>	<u>Markings</u>	<u>Description</u>
No. 1: Northeast Corner	NE Corner HAY 572	2" X 2" X 4' wood post
No. 2: Southeast Corner	SE Corner HAY 572	2" X 2" X 4' wood post
No. 3: Southwest Corner	SW Corner HAY 572	2" X 2" X 4' wood post
No. 4: Northwest Corner	NW Corner HAY 572	2" X 2" X 4' wood post

As erected on the ground, each corner monument is marked as described above by a scribed metal tag. The work of location consisted of making a claim map as provided in N.R.S. 517.040 which map is recorded herewith.

SIGNATURE OF LOCATOR:

NEWMONT USA LIMITED, d/b/a NEWMONT MINING CORPORATION

By: Scott R. Holmes

Scott R. Holmes, Agent

190430

RECORDING REQUESTED BY AND RETURN TO:
 NEWMONT MINING CORPORATION
 Attn: Land Department
 P.O. Box 669
 Carlin, NV 89822

BOOK 388 PAGE 317
 OFFICIAL RECORDS
 RECORDED AT THE REQUEST OF
 Newmont Mining Corp
 2004 AUG -2 PM 12:56
 EUREKA COUNTY, NEVADA
 M.N. REBALANCE RECORDER
 FILE NO. FEES 20.50
190431

CERTIFICATE OF LOCATION
 LODE MINING CLAIM

TO ALL WHOM IT MAY CONCERN:

The Undersigned hereby certifies that he, on behalf of
 NEWMONT USA LIMITED, a Delaware corporation, d/b/a
 NEWMONT MINING CORPORATION, has caused to be located
 the HAY 573 lode mining claim in the following quarter
 section(s):

<u>Quarter</u>	<u>Section</u>	<u>Township</u>	<u>Range</u>	<u>Meridian</u>
SE	07	21N	52E	MDM

in an unknown mining district, Eureka County, Nevada, on this 18th day of May, 2004.

The name and mailing address of the locator is:

NEWMONT USA LIMITED, d/b/a NEWMONT MINING CORPORATION
 P.O. Box 669, Carlin, Nevada 89822

The claim is approximately 1500 feet long and 600 feet wide, such that 1490 feet are claimed in a
easterly direction and 10 feet in a westerly direction from the point of discovery (monument of location),
 at which the Notice of Location was posted, together with 300 feet on each side of the monument of
 location and center line of the claim. The general course of the lode or vein is from the easterly to the
westerly direction.

The number, location and markings on each corner monument are as follows:

<u>Location</u>	<u>Markings</u>	<u>Description</u>
No. 1: Northeast Corner	NE Corner <u>HAY 573</u>	2" X 2" X 4' wood post
No. 2: Southeast Corner	SE Corner <u>HAY 573</u>	2" X 2" X 4' wood post
No. 3: Southwest Corner	SW Corner <u>HAY 573</u>	2" X 2" X 4' wood post
No. 4: Northwest Corner	NW Corner <u>HAY 573</u>	2" X 2" X 4' wood post

As erected on the ground, each corner monument is marked as described above by a scribed metal tag.
 The work of location consisted of making a claim map as provided in N.R.S. 517.040 which map is
 recorded herewith.

SIGNATURE OF LOCATOR:

NEWMONT USA LIMITED, d/b/a NEWMONT MINING CORPORATION

By: Scott R. Holmes
 Scott R. Holmes, Agent

RECORDING REQUESTED BY AND RETURN TO:
 NEWMONT MINING CORPORATION
 Attn: Land Department
 P.O. Box 669
 Carlin, NV 89822

BOOK **388** PAGE **318**
 OFFICIAL RECORDS
 RECORDED AT THE REQUEST OF
Newmont Mining Corp
 2004 AUG -2 PM 12:56
 EUREKA COUNTY, NEVADA
 M.M. REBALENTI, RECORDER
 FILE NO. **190432**
 FEES **20.50**

CERTIFICATE OF LOCATION
 LODE MINING CLAIM

TO ALL WHOM IT MAY CONCERN:

The Undersigned hereby certifies that he, on behalf of
 NEWMONT USA LIMITED, a Delaware corporation, d/b/a
 NEWMONT MINING CORPORATION, has caused to be located
 the **HAY 574** lode mining claim in the following quarter
 section(s):

Quarter	Section	Township	Range	Meridian
SE	07	21N	52E	MDM
SW	07	21N	52E	MDM

in an unknown mining district, Eureka County, Nevada, on this 18th day of May, 2004.

The name and mailing address of the locator is:

NEWMONT USA LIMITED, d/b/a NEWMONT MINING CORPORATION
 P.O. Box 669, Carlin, Nevada 89822

The claim is approximately 1500 feet long and 600 feet wide, such that 10 feet are claimed in a easterly direction and 1490 feet in a westerly direction from the point of discovery (monument of location), at which the Notice of Location was posted, together with 300 feet on each side of the monument of location and center line of the claim. The general course of the lode or vein is from the easterly to the westerly direction.

The number, location and markings on each corner monument are as follows:

Location	Markings	Description
No. 1: Northeast Corner	NE Corner HAY 574	2" X 2" X 4' wood post
No. 2: Southeast Corner	SE Corner HAY 574	2" X 2" X 4' wood post
No. 3: Southwest Corner	SW Corner HAY 574	2" X 2" X 4' wood post
No. 4: Northwest Corner	NW Corner HAY 574	2" X 2" X 4' wood post

As erected on the ground, each corner monument is marked as described above by a scribed metal tag. The work of location consisted of making a claim map as provided in N.R.S. 517.040 which map is recorded herewith.

SIGNATURE OF LOCATOR:

NEWMONT USA LIMITED, d/b/a NEWMONT MINING CORPORATION

By: Scott R. Holmes

Scott R. Holmes, Agent

RECORDING REQUESTED BY AND RETURN TO:
 NEWMONT MINING CORPORATION
 Attn: Land Department
 P.O. Box 669
 Carlin, NV 89822

BOOK 388 PAGE 319
 OFFICIAL RECORDS
 RECORDED AT THE REQUEST OF
 Newmont Mining Corp
 2004 AUG -2 PM 12:56
 EUREKA COUNTY, NEVADA
 M.N. REDEAL RECORDER
 FILE NO. FEES 20.50

CERTIFICATE OF LOCATION
 LODE MINING CLAIM

TO ALL WHOM IT MAY CONCERN:

The Undersigned hereby certifies that he, on behalf of
 NEWMONT USA LIMITED, a Delaware corporation, d/b/a
 NEWMONT MINING CORPORATION, has caused to be located
 the HAY 575 lode mining claim in the following quarter
 section(s):

Quarter	Section	Township	Range	Meridian
SE	07	21N	52E	MDM

in an unknown mining district, Eureka County, Nevada, on this 18th day of May, 2004.

The name and mailing address of the locator is:

NEWMONT USA LIMITED, d/b/a NEWMONT MINING CORPORATION
 P.O. Box 669, Carlin, Nevada 89822

The claim is approximately 1500 feet long and 600 feet wide, such that 1490 feet are claimed in a easterly direction and 10 feet in a westerly direction from the point of discovery (monument of location), at which the Notice of Location was posted, together with 300 feet on each side of the monument of location and center line of the claim. The general course of the lode or vein is from the easterly to the westerly direction.

The number, location and markings on each corner monument are as follows:

Location	Markings	Description
No. 1: Northeast Corner	NE Corner <u>HAY 575</u>	2" X 2" X 4' wood post
No. 2: Southeast Corner	SE Corner <u>HAY 575</u>	2" X 2" X 4' wood post
No. 3: Southwest Corner	SW Corner <u>HAY 575</u>	2" X 2" X 4' wood post
No. 4: Northwest Corner	NW Corner <u>HAY 575</u>	2" X 2" X 4' wood post

As erected on the ground, each corner monument is marked as described above by a scribed metal tag. The work of location consisted of making a claim map as provided in N.R.S. 517.040 which map is recorded herewith.

SIGNATURE OF LOCATOR:

NEWMONT USA LIMITED, d/b/a NEWMONT MINING CORPORATION

By: Scott R. Holmes
 Scott R. Holmes, Agent

190433

RECORDING REQUESTED BY AND RETURN TO:
 NEWMONT MINING CORPORATION
 Attn: Land Department
 P.O. Box 669
 Carlin, NV 89822

BOOK **388** PAGE **320**
 OFFICIAL RECORDS
 RECORDED AT THE REQUEST OF
Newmont Mining Corp
 2004 AUG -2 PM 12:56

EUREKA COUNTY, NEVADA
 M.N. REBALEATI, RECORDER
 FILE NO.

190434

FEES **20.50**

CERTIFICATE OF LOCATION
 LODE MINING CLAIM

TO ALL WHOM IT MAY CONCERN:

The Undersigned hereby certifies that he, on behalf of
 NEWMONT USA LIMITED, a Delaware corporation, d/b/a
 NEWMONT MINING CORPORATION, has caused to be located
 the **HAY 576** lode mining claim in the following quarter
 section(s):

<u>Quarter</u>	<u>Section</u>	<u>Township</u>	<u>Range</u>	<u>Meridian</u>
SE	07	21N	52E	MDM
NE	18	21N	52E	MDM
NW	18	21N	52E	MDM
SW	07	21N	52E	MDM

in an unknown mining district, Eureka County, Nevada, on this 18th day of May, 2004.

The name and mailing address of the locator is:

NEWMONT USA LIMITED, d/b/a NEWMONT MINING CORPORATION
 P.O. Box 669, Carlin, Nevada 89822

The claim is approximately 1500 feet long and 600 feet wide, such that 10 feet are claimed in a easterly direction and 1490 feet in a westerly direction from the point of discovery (monument of location), at which the Notice of Location was posted, together with 300 feet on each side of the monument of location and center line of the claim. The general course of the lode or vein is from the easterly to the westerly direction.

The number, location and markings on each corner monument are as follows:

<u>Location</u>	<u>Markings</u>	<u>Description</u>
No. 1: Northeast Corner	NE Corner <u>HAY 576</u>	2" X 2" X 4' wood post
No. 2: Southeast Corner	SE Corner <u>HAY 576</u>	2" X 2" X 4' wood post
No. 3: Southwest Corner	SW Corner <u>HAY 576</u>	2" X 2" X 4' wood post
No. 4: Northwest Corner	NW Corner <u>HAY 576</u>	2" X 2" X 4' wood post

As erected on the ground, each corner monument is marked as described above by a scribed metal tag. The work of location consisted of making a claim map as provided in N.R.S. 517.040 which map is recorded herewith.

SIGNATURE OF LOCATOR:

NEWMONT USA LIMITED, d/b/a NEWMONT MINING CORPORATION

By: Scott R. Holmes

Scott R. Holmes, Agent

190434

RECORDING REQUESTED BY AND RETURN TO:
 NEWMONT MINING CORPORATION
 Attn: Land Department
 P.O. Box 669
 Carlin, NV 89822

BOOK **388** PAGE **321**
 OFFICIAL RECORDS
 RECORDED AT THE REQUEST OF
Newmont Mining Corp
 2004 AUG -2 PM 12: 56
 EUREKA COUNTY, NEVADA
 M.M. REGALENTI, RECORDER
 FILE NO. FEES **20.50**

**CERTIFICATE OF LOCATION
 LODE MINING CLAIM**

TO ALL WHOM IT MAY CONCERN:

The Undersigned hereby certifies that he, on behalf of
 NEWMONT USA LIMITED, a Delaware corporation, d/b/a
 NEWMONT MINING CORPORATION, has caused to be located
 the **HAY 577** lode mining claim in the following quarter
 section(s):

<u>Quarter</u>	<u>Section</u>	<u>Township</u>	<u>Range</u>	<u>Meridian</u>
SE	07	21N	52E	MDM
NE	18	21N	52E	MDM

in an unknown mining district, Eureka County, Nevada, on this 18th day of May, 2004.

The name and mailing address of the locator is:

NEWMONT USA LIMITED, d/b/a NEWMONT MINING CORPORATION
 P.O. Box 669, Carlin, Nevada 89822

The claim is approximately 1500 feet long and 600 feet wide, such that 1490 feet are claimed in a easterly direction and 10 feet in a westerly direction from the point of discovery (monument of location), at which the Notice of Location was posted, together with 300 feet on each side of the monument of location and center line of the claim. The general course of the lode or vein is from the easterly to the westerly direction.

The number, location and markings on each corner monument are as follows:

<u>Location</u>	<u>Markings</u>	<u>Description</u>
No. 1: Northeast Corner	NE Corner HAY 577	2" X 2" X 4' wood post
No. 2: Southeast Corner	SE Corner HAY 577	2" X 2" X 4' wood post
No. 3: Southwest Corner	SW Corner HAY 577	2" X 2" X 4' wood post
No. 4: Northwest Corner	NW Corner HAY 577	2" X 2" X 4' wood post

As erected on the ground, each corner monument is marked as described above by a scribed metal tag. The work of location consisted of making a claim map as provided in N.R.S. 517.040 which map is recorded herewith.

SIGNATURE OF LOCATOR:

NEWMONT USA LIMITED, d/b/a NEWMONT MINING CORPORATION

By: Scott R. Holmes
 Scott R. Holmes, Agent

190435

RECORDING REQUESTED BY AND RETURN TO:
 NEWMONT MINING CORPORATION
 Attn: Land Department
 P.O. Box 669
 Carlin, NV 89822

BOOK **388** PAGE **322**
 OFFICIAL RECORDS
 RECORDED AT THE REQUEST OF
Newmont Mining Corp
 2004 AUG -2 PM 12:56

EUREKA COUNTY, NEVADA
 M.N. REGISTRATION RECORDER
 FILE NO. FEES **20.50**

**CERTIFICATE OF LOCATION
 LODE MINING CLAIM**

TO ALL WHOM IT MAY CONCERN:

The Undersigned hereby certifies that he, on behalf of
 NEWMONT USA LIMITED, a Delaware corporation, d/b/a
 NEWMONT MINING CORPORATION, has caused to be located
 the **HAY 578** lode mining claim in the following quarter
 section(s):

<u>Quarter</u>	<u>Section</u>	<u>Township</u>	<u>Range</u>	<u>Meridian</u>
NE	18	21N	52E	MDM
NW	18	21N	52E	MDM

in an unknown mining district, Eureka County, Nevada, on this 18th day of May, 2004.

The name and mailing address of the locator is:
 NEWMONT USA LIMITED, d/b/a NEWMONT MINING CORPORATION
 P.O. Box 669, Carlin, Nevada 89822

The claim is approximately 1500 feet long and 600 feet wide, such that 10 feet are claimed in a easterly direction and 1490 feet in a westerly direction from the point of discovery (monument of location), at which the Notice of Location was posted, together with 300 feet on each side of the monument of location and center line of the claim. The general course of the lode or vein is from the easterly to the westerly direction.

The number, location and markings on each corner monument are as follows:

<u>Location</u>	<u>Markings</u>	<u>Description</u>
No. 1: Northeast Corner	NE Corner HAY 578	2" X 2" X 4' wood post
No. 2: Southeast Corner	SE Corner HAY 578	2" X 2" X 4' wood post
No. 3: Southwest Corner	SW Corner HAY 578	2" X 2" X 4' wood post
No. 4: Northwest Corner	NW Corner HAY 578	2" X 2" X 4' wood post

As erected on the ground, each corner monument is marked as described above by a scribed metal tag. The work of location consisted of making a claim map as provided in N.R.S. 517.040 which map is recorded herewith.

SIGNATURE OF LOCATOR:
 NEWMONT USA LIMITED, d/b/a NEWMONT MINING CORPORATION

By: Scott R. Holmes
 Scott R. Holmes, Agent

190436

190436

RECORDING REQUESTED BY AND RETURN TO:
 NEWMONT MINING CORPORATION
 Attn: Land Department
 P.O. Box 669
 Carlin, NV 89822

BOOK **388** PAGE **323**
 OFFICIAL RECORDS
 RECORDED AT THE REQUEST OF
Newmont Mining Corp
 2004 AUG -2 PH 12: 56

EUREKA COUNTY, NEVADA
 M.M. REBALEATI, RECORDER
 FILE NO. FEES **20.50**

190437

CERTIFICATE OF LOCATION
 LODE MINING CLAIM

TO ALL WHOM IT MAY CONCERN:

The Undersigned hereby certifies that he, on behalf of
 NEWMONT USA LIMITED, a Delaware corporation, d/b/a
 NEWMONT MINING CORPORATION, has caused to be located
 the **HAY 579** lode mining claim in the following quarter
 section(s):

<u>Quarter</u>	<u>Section</u>	<u>Township</u>	<u>Range</u>	<u>Meridian</u>
NE	18	21N	52E	MDM

in an unknown mining district, Eureka County, Nevada, on this 18th day of May, 2004.

The name and mailing address of the locator is:

NEWMONT USA LIMITED, d/b/a NEWMONT MINING CORPORATION
 P.O. Box 669, Carlin, Nevada 89822

The claim is approximately 1500 feet long and 600 feet wide, such that 1490 feet are claimed in a easterly direction and 10 feet in a westerly direction from the point of discovery (monument of location), at which the Notice of Location was posted, together with 300 feet on each side of the monument of location and center line of the claim. The general course of the lode or vein is from the easterly to the westerly direction.

The number, location and markings on each corner monument are as follows:

<u>Location</u>	<u>Markings</u>	<u>Description</u>
No. 1: Northeast Corner	NE Corner HAY 579	2" X 2" X 4' wood post
No. 2: Southeast Corner	SE Corner HAY 579	2" X 2" X 4' wood post
No. 3: Southwest Corner	SW Corner HAY 579	2" X 2" X 4' wood post
No. 4: Northwest Corner	NW Corner HAY 579	2" X 2" X 4' wood post

As erected on the ground, each corner monument is marked as described above by a scribed metal tag. The work of location consisted of making a claim map as provided in N.R.S. 517.040 which map is recorded herewith.

SIGNATURE OF LOCATOR:

NEWMONT USA LIMITED, d/b/a NEWMONT MINING CORPORATION

By: 

Scott R. Holmes, Agent

190437

RECORDING REQUESTED BY AND RETURN TO:
 NEWMONT MINING CORPORATION
 Attn: Land Department
 P.O. Box 669
 Carlin, NV 89822

BOOK **388** PAGE **324**
 OFFICIAL RECORDS
 RECORDED AT THE REQUEST OF
Newmont Mining Corp
 2004 AUG -2 PM 12: 56

EUREKA COUNTY, NEVADA
 M.M. REBALEATI, RECORDER
 FILE NO. FEES **20.50**

190438

CERTIFICATE OF LOCATION
 LODE MINING CLAIM

TO ALL WHOM IT MAY CONCERN:

The Undersigned hereby certifies that he, on behalf of
 NEWMONT USA LIMITED, a Delaware corporation, d/b/a
 NEWMONT MINING CORPORATION, has caused to be located
 the **HAY 580** lode mining claim in the following quarter
 section(s):

<u>Quarter</u>	<u>Section</u>	<u>Township</u>	<u>Range</u>	<u>Meridian</u>
NE	18	21N	52E	MDM
NW	18	21N	52E	MDM

in an unknown mining district, Eureka County, Nevada, on this 18th day of May, 2004.

The name and mailing address of the locator is:

NEWMONT USA LIMITED, d/b/a NEWMONT MINING CORPORATION
 P.O. Box 669, Carlin, Nevada 89822

The claim is approximately 1500 feet long and 600 feet wide, such that 10 feet are claimed in a easterly direction and 1490 feet in a westerly direction from the point of discovery (monument of location), at which the Notice of Location was posted, together with 300 feet on each side of the monument of location and center line of the claim. The general course of the lode or vein is from the easterly to the westerly direction.

The number, location and markings on each corner monument are as follows:

<u>Location</u>	<u>Markings</u>	<u>Description</u>
No. 1: Northeast Corner	NE Corner HAY 580	2" X 2" X 4' wood post
No. 2: Southeast Corner	SE Corner HAY 580	2" X 2" X 4' wood post
No. 3: Southwest Corner	SW Corner HAY 580	2" X 2" X 4' wood post
No. 4: Northwest Corner	NW Corner HAY 580	2" X 2" X 4' wood post

As erected on the ground, each corner monument is marked as described above by a scribed metal tag. The work of location consisted of making a claim map as provided in N.R.S. 517.040 which map is recorded herewith.

SIGNATURE OF LOCATOR:

NEWMONT USA LIMITED, d/b/a NEWMONT MINING CORPORATION

By: Scott R. Holmes

Scott R. Holmes, Agent

190438

RECORDING REQUESTED BY AND RETURN TO:
 NEWMONT MINING CORPORATION
 Attn: Land Department
 P.O. Box 669
 Carlin, NV 89822

BOOK 388 PAGE 325
 OFFICIAL RECORDS
 RECORDED AT THE REQUEST OF
 Newmont Mining Corp
 2004 AUG -2 PM 12:56

EUREKA COUNTY, NEVADA
 M.M. REBALEATI, RECORDER
 FILE NO. FEES 20.50

CERTIFICATE OF LOCATION
 LODE MINING CLAIM

TO ALL WHOM IT MAY CONCERN:

The Undersigned hereby certifies that he, on behalf of
 NEWMONT USA LIMITED, a Delaware corporation, d/b/a
 NEWMONT MINING CORPORATION, has caused to be located
 the **HAY 581** lode mining claim in the following quarter
 section(s):

Quarter	Section	Township	Range	Meridian
NE	18	21N	52E	MDM

in an unknown mining district, Eureka County, Nevada, on this 18th day of May, 2004.

The name and mailing address of the locator is:

NEWMONT USA LIMITED, d/b/a NEWMONT MINING CORPORATION
 P.O. Box 669, Carlin, Nevada 89822

The claim is approximately 1500 feet long and 600 feet wide, such that 1490 feet are claimed in a easterly direction and 10 feet in a westerly direction from the point of discovery (monument of location), at which the Notice of Location was posted, together with 300 feet on each side of the monument of location and center line of the claim. The general course of the lode or vein is from the easterly to the westerly direction.

The number, location and markings on each corner monument are as follows:

Location	Markings	Description
No. 1: Northeast Corner	NE Corner HAY 581	2" X 2" X 4' wood post
No. 2: Southeast Corner	SE Corner HAY 581	2" X 2" X 4' wood post
No. 3: Southwest Corner	SW Corner HAY 581	2" X 2" X 4' wood post
No. 4: Northwest Corner	NW Corner HAY 581	2" X 2" X 4' wood post

As erected on the ground, each corner monument is marked as described above by a scribed metal tag. The work of location consisted of making a claim map as provided in N.R.S. 517.040 which map is recorded herewith.

SIGNATURE OF LOCATOR:

NEWMONT USA LIMITED, d/b/a NEWMONT MINING CORPORATION

By: Scott R. Holmes
 Scott R. Holmes, Agent

190439

RECORDING REQUESTED BY AND RETURN TO:
 NEWMONT MINING CORPORATION
 Attn: Land Department
 P.O. Box 669
 Carlin, NV 89822

BOOK **388** PAGE **326**
 OFFICIAL RECORDS
 RECORDED AT THE REQUEST OF
Newmont Mining Corp
 2004 AUG -2 PM 12:56
 EUREKA COUNTY, NEVADA
 M.N. REBALEATI, RECORDER
 FILE NO. **190440** FEES **20.50**

**CERTIFICATE OF LOCATION
 LODE MINING CLAIM**

TO ALL WHOM IT MAY CONCERN:

The Undersigned hereby certifies that he, on behalf of
 NEWMONT USA LIMITED, a Delaware corporation, d/b/a
 NEWMONT MINING CORPORATION, has caused to be located
 the **HAY 582** lode mining claim in the following quarter
 section(s):

<u>Quarter</u>	<u>Section</u>	<u>Township</u>	<u>Range</u>	<u>Meridian</u>
NE	18	21N	52E	MDM
NW	18	21N	52E	MDM

in an unknown mining district, Eureka County, Nevada, on this 18th day of May, 2004.

The name and mailing address of the locator is:

NEWMONT USA LIMITED, d/b/a NEWMONT MINING CORPORATION
 P.O. Box 669, Carlin, Nevada 89822

The claim is approximately 1500 feet long and 600 feet wide, such that 10 feet are claimed in a easterly direction and 1490 feet in a westerly direction from the point of discovery (monument of location), at which the Notice of Location was posted, together with 300 feet on each side of the monument of location and center line of the claim. The general course of the lode or vein is from the easterly to the westerly direction.

The number, location and markings on each corner monument are as follows:

<u>Location</u>	<u>Markings</u>	<u>Description</u>
No. 1: Northeast Corner	NE Corner HAY 582	2" X 2" X 4' wood post
No. 2: Southeast Corner	SE Corner HAY 582	2" X 2" X 4' wood post
No. 3: Southwest Corner	SW Corner HAY 582	2" X 2" X 4' wood post
No. 4: Northwest Corner	NW Corner HAY 582	2" X 2" X 4' wood post

As erected on the ground, each corner monument is marked as described above by a scribed metal tag. The work of location consisted of making a claim map as provided in N.R.S. 517.040 which map is recorded herewith.

SIGNATURE OF LOCATOR:

NEWMONT USA LIMITED, d/b/a NEWMONT MINING CORPORATION

By: Scott R. Holmes
 Scott R. Holmes, Agent

RECORDING REQUESTED BY AND RETURN TO:
 NEWMONT MINING CORPORATION
 Attn: Land Department
 P.O. Box 669
 Carlin, NV 89822

BOOK **388** PAGE **327**
 OFFICIAL RECORDS
 RECORDED AT THE REQUEST OF
Newmont Mining Corp
 2004 AUG -2 PM 12: 56

EUREKA COUNTY, NEVADA
 N.M. REBALANCE RECORDED
 FILE NO. FEES **20.50**

190441

CERTIFICATE OF LOCATION
 LODE MINING CLAIM

TO ALL WHOM IT MAY CONCERN:

The Undersigned hereby certifies that he, on behalf of
 NEWMONT USA LIMITED, a Delaware corporation, d/b/a
 NEWMONT MINING CORPORATION, has caused to be located
 the **HAY 583** lode mining claim in the following quarter
 section(s):

<u>Quarter</u>	<u>Section</u>	<u>Township</u>	<u>Range</u>	<u>Meridian</u>
NE	18	21N	52E	MDM

in an unknown mining district, Eureka County, Nevada, on this 18th day of May, 2004.

The name and mailing address of the locator is:
 NEWMONT USA LIMITED, d/b/a NEWMONT MINING CORPORATION
 P.O. Box 669, Carlin, Nevada 89822

The claim is approximately 1500 feet long and 600 feet wide, such that 1490 feet are claimed in a easterly direction and 10 feet in a westerly direction from the point of discovery (monument of location), at which the Notice of Location was posted, together with 300 feet on each side of the monument of location and center line of the claim. The general course of the lode or vein is from the easterly to the westerly direction.

The number, location and markings on each corner monument are as follows:

<u>Location</u>	<u>Markings</u>	<u>Description</u>
No. 1: Northeast Corner	NE Corner HAY 583	2" X 2" X 4' wood post
No. 2: Southeast Corner	SE Corner HAY 583	2" X 2" X 4' wood post
No. 3: Southwest Corner	SW Corner HAY 583	2" X 2" X 4' wood post
No. 4: Northwest Corner	NW Corner HAY 583	2" X 2" X 4' wood post

As erected on the ground, each corner monument is marked as described above by a scribed metal tag. The work of location consisted of making a claim map as provided in N.R.S. 517.040 which map is recorded herewith.

SIGNATURE OF LOCATOR:
 NEWMONT USA LIMITED, d/b/a NEWMONT MINING CORPORATION

By: Scott R. Holmes
 Scott R. Holmes, Agent

190441

RECORDING REQUESTED BY AND RETURN TO:
 NEWMONT MINING CORPORATION
 Attn: Land Department
 P.O. Box 669
 Carlin, NV 89822

BOOK **388** PAGE **328**
 OFFICIAL RECORDS
 RECORDED AT THE REQUEST OF
Newmont Mining Corp
 2004 AUG -2 PM 12: 56

EUREKA COUNTY, NEVADA
 M.N. REBALCATE RECORDER
 FILE NO. **190442**
 FEES **20.50**

CERTIFICATE OF LOCATION LODGE MINING CLAIM

TO ALL WHOM IT MAY CONCERN:

The Undersigned hereby certifies that he, on behalf of
 NEWMONT USA LIMITED, a Delaware corporation, d/b/a
 NEWMONT MINING CORPORATION, has caused to be located
 the **HAY 584** lode mining claim in the following quarter
 section(s):

<u>Quarter</u>	<u>Section</u>	<u>Township</u>	<u>Range</u>	<u>Meridian</u>
NE	18	21N	52E	MDM
NW	18	21N	52E	MDM

in an unknown mining district, Eureka County, Nevada, on this 18th day of May, 2004.

The name and mailing address of the locator is:

NEWMONT USA LIMITED, d/b/a NEWMONT MINING CORPORATION
 P.O. Box 669, Carlin, Nevada 89822

The claim is approximately 1500 feet long and 600 feet wide, such that 10 feet are claimed in a easterly direction and 1490 feet in a westerly direction from the point of discovery (monument of location), at which the Notice of Location was posted, together with 300 feet on each side of the monument of location and center line of the claim. The general course of the lode or vein is from the easterly to the westerly direction.

The number, location and markings on each corner monument are as follows:

<u>Location</u>	<u>Markings</u>	<u>Description</u>
No. 1: Northeast Corner	NE Corner HAY 584	2" X 2" X 4' wood post
No. 2: Southeast Corner	SE Corner HAY 584	2" X 2" X 4' wood post
No. 3: Southwest Corner	SW Corner HAY 584	2" X 2" X 4' wood post
No. 4: Northwest Corner	NW Corner HAY 584	2" X 2" X 4' wood post

As erected on the ground, each corner monument is marked as described above by a scribed metal tag. The work of location consisted of making a claim map as provided in N.R.S. 517.040 which map is recorded herewith.

SIGNATURE OF LOCATOR:

NEWMONT USA LIMITED, d/b/a NEWMONT MINING CORPORATION

By: Scott R. Holmes
 Scott R. Holmes, Agent

RECORDING REQUESTED BY AND RETURN TO:
 NEWMONT MINING CORPORATION
 Attn: Land Department
 P.O. Box 669
 Carlin, NV 89822

BOOK 388 PAGE 329
 OFFICIAL RECORDS
 RECORDED AT THE REQUEST OF
Newmont Mining Corp
 2004 AUG -2 PH 12: 57

EUREKA COUNTY, NEVADA
 M.N. REDEALTY RECORDER
 FILE NO. FEES 20.50

CERTIFICATE OF LOCATION
 LODE MINING CLAIM

TO ALL WHOM IT MAY CONCERN:

The Undersigned hereby certifies that he, on behalf of
 NEWMONT USA LIMITED, a Delaware corporation, d/b/a
 NEWMONT MINING CORPORATION, has caused to be located
 the **HAY 585** lode mining claim in the following quarter
 section(s):

Quarter	Section	Township	Range	Meridian
NE	18	21N	52E	MDM
SE	18	21N	52E	MDM

in an unknown mining district, Eureka County, Nevada, on this 18th day of May, 2004.

The name and mailing address of the locator is:

NEWMONT USA LIMITED, d/b/a NEWMONT MINING CORPORATION
 P.O. Box 669, Carlin, Nevada 89822

The claim is approximately 1500 feet long and 600 feet wide, such that 1490 feet are claimed in a
easterly direction and 10 feet in a westerly direction from the point of discovery (monument of location),
 at which the Notice of Location was posted, together with 300 feet on each side of the monument of
 location and center line of the claim. The general course of the lode or vein is from the easterly to the
westerly direction.

The number, location and markings on each corner monument are as follows:

Location	Markings	Description
No. 1: Northeast Corner	NE Corner HAY 585	2" X 2" X 4' wood post
No. 2: Southeast Corner	SE Corner HAY 585	2" X 2" X 4' wood post
No. 3: Southwest Corner	SW Corner HAY 585	2" X 2" X 4' wood post
No. 4: Northwest Corner	NW Corner HAY 585	2" X 2" X 4' wood post

As erected on the ground, each corner monument is marked as described above by a scribed metal tag.
 The work of location consisted of making a claim map as provided in N.R.S. 517.040 which map is
 recorded herewith.

SIGNATURE OF LOCATOR:

NEWMONT USA LIMITED, d/b/a NEWMONT MINING CORPORATION

By: Scott R. Holmes
 Scott R. Holmes, Agent

190443

RECORDING REQUESTED BY AND RETURN TO:
NEWMONT MINING CORPORATION

Attn: Land Department
P.O. Box 669
Carlin, NV 89822

BOOK 388 PAGE 330
OFFICIAL RECORDS
RECORDED AT THE REQUEST OF
Newmont Mining Corp
2004 AUG -2 PM 12: 57

EUREKA COUNTY, NEVADA
M.N. REG. & E.A.T.L. RECORDER
FILE NO. FEES 20.50

CERTIFICATE OF LOCATION
LODE MINING CLAIM

TO ALL WHOM IT MAY CONCERN:

The Undersigned hereby certifies that he, on behalf of
NEWMONT USA LIMITED, a Delaware corporation, d/b/a
NEWMONT MINING CORPORATION, has caused to be located
the **HAY 586** lode mining claim in the following quarter
section(s):

<u>Quarter</u>	<u>Section</u>	<u>Township</u>	<u>Range</u>	<u>Meridian</u>
SE	18	21N	52E	MDM
SW	18	21N	52E	MDM
NE	18	21N	52E	MDM
NW	18	21N	52E	MDM

in an unknown mining district, Eureka County, Nevada, on this 18th day of May, 2004.

The name and mailing address of the locator is:

NEWMONT USA LIMITED, d/b/a NEWMONT MINING CORPORATION
P.O. Box 669, Carlin, Nevada 89822

The claim is approximately 1500 feet long and 600 feet wide, such that 10 feet are claimed in a easterly direction and 1490 feet in a westerly direction from the point of discovery (monument of location), at which the Notice of Location was posted, together with 300 feet on each side of the monument of location and center line of the claim. The general course of the lode or vein is from the easterly to the westerly direction.

The number, location and markings on each corner monument are as follows:

<u>Location</u>	<u>Markings</u>	<u>Description</u>
No. 1: Northeast Corner	NE Corner HAY 586	2" X 2" X 4' wood post
No. 2: Southeast Corner	SE Corner HAY 586	2" X 2" X 4' wood post
No. 3: Southwest Corner	SW Corner HAY 586	2" X 2" X 4' wood post
No. 4: Northwest Corner	NW Corner HAY 586	2" X 2" X 4' wood post

As erected on the ground, each corner monument is marked as described above by a scribed metal tag. The work of location consisted of making a claim map as provided in N.R.S. 517.040 which map is recorded herewith.

SIGNATURE OF LOCATOR:

NEWMONT USA LIMITED, d/b/a NEWMONT MINING CORPORATION

By:


Scott R. Holmes, Agent

190444

RECORDING REQUESTED BY AND RETURN TO:
 NEWMONT MINING CORPORATION
 Attn: Land Department
 P.O. Box 669
 Carlin, NV 89822

BOOK **388** PAGE **331**
 OFFICIAL RECORDS
 RECORDED AT THE REQUEST OF
Newmont Mining Corp
 2004 AUG -2 PM 12: 57

EUREKA COUNTY, NEVADA
 M.N. REBALEATI, RECORDER
 FILE NO. FEES **20.50**

190445

CERTIFICATE OF LOCATION
 LODE MINING CLAIM

TO ALL WHOM IT MAY CONCERN:

The Undersigned hereby certifies that he, on behalf of
 NEWMONT USA LIMITED, a Delaware corporation, d/b/a
 NEWMONT MINING CORPORATION, has caused to be located
 the **HAY 587** lode mining claim in the following quarter
 section(s):

<u>Quarter</u>	<u>Section</u>	<u>Township</u>	<u>Range</u>	<u>Meridian</u>
SE	18	21N	52E	MDM

in an unknown mining district, Eureka County, Nevada, on this 18th day of May, 2004.

The name and mailing address of the locator is:

NEWMONT USA LIMITED, d/b/a NEWMONT MINING CORPORATION
 P.O. Box 669, Carlin, Nevada 89822

The claim is approximately 1500 feet long and 600 feet wide, such that 1490 feet are claimed in a easterly direction and 10 feet in a westerly direction from the point of discovery (monument of location), at which the Notice of Location was posted, together with 300 feet on each side of the monument of location and center line of the claim. The general course of the lode or vein is from the easterly to the westerly direction.

The number, location and markings on each corner monument are as follows:

<u>Location</u>	<u>Markings</u>	<u>Description</u>
No. 1: Northeast Corner	NE Corner HAY 587	2" X 2" X 4' wood post
No. 2: Southeast Corner	SE Corner HAY 587	2" X 2" X 4' wood post
No. 3: Southwest Corner	SW Corner HAY 587	2" X 2" X 4' wood post
No. 4: Northwest Corner	NW Corner HAY 587	2" X 2" X 4' wood post

As erected on the ground, each corner monument is marked as described above by a scribed metal tag. The work of location consisted of making a claim map as provided in N.R.S. 517.040 which map is recorded herewith.

SIGNATURE OF LOCATOR:
 NEWMONT USA LIMITED, d/b/a NEWMONT MINING CORPORATION

By: Scott R. Holmes
 Scott R. Holmes, Agent

RECORDING REQUESTED BY AND RETURN TO:
 NEWMONT MINING CORPORATION
 Attn: Land Department
 P.O. Box 669
 Carlin, NV 89822

BOOK **388** PAGE **332**
 OFFICIAL RECORDS
 RECORDED AT THE REQUEST OF
Newmont Mining Corp
 2004 AUG -2 PH 12: 57

EUREKA COUNTY, NEVADA
 M.N. REG. & E.A.T.L. RECORDER
 FILE NO. **190446**
 FEES **20.50**

**CERTIFICATE OF LOCATION
 LODE MINING CLAIM**

TO ALL WHOM IT MAY CONCERN:

The Undersigned hereby certifies that he, on behalf of
 NEWMONT USA LIMITED, a Delaware corporation, d/b/a
 NEWMONT MINING CORPORATION, has caused to be located
 the **HAY 588** lode mining claim in the following quarter
 section(s):

<u>Quarter</u>	<u>Section</u>	<u>Township</u>	<u>Range</u>	<u>Meridian</u>
SE	18	21N	52E	MDM
SW	18	21N	52E	MDM

in an unknown mining district, Eureka County, Nevada, on this 18th day of May, 2004.

The name and mailing address of the locator is:

NEWMONT USA LIMITED, d/b/a NEWMONT MINING CORPORATION
 P.O. Box 669, Carlin, Nevada 89822

The claim is approximately 1500 feet long and 600 feet wide, such that 10 feet are claimed in a easterly direction and 1490 feet in a westerly direction from the point of discovery (monument of location), at which the Notice of Location was posted, together with 300 feet on each side of the monument of location and center line of the claim. The general course of the lode or vein is from the easterly to the westerly direction.

The number, location and markings on each corner monument are as follows:

<u>Location</u>	<u>Markings</u>	<u>Description</u>
No. 1: Northeast Corner	NE Corner HAY 588	2" X 2" X 4' wood post
No. 2: Southeast Corner	SE Corner HAY 588	2" X 2" X 4' wood post
No. 3: Southwest Corner	SW Corner HAY 588	2" X 2" X 4' wood post
No. 4: Northwest Corner	NW Corner HAY 588	2" X 2" X 4' wood post

As erected on the ground, each corner monument is marked as described above by a scribed metal tag. The work of location consisted of making a claim map as provided in N.R.S. 517.040 which map is recorded herewith.

SIGNATURE OF LOCATOR:

NEWMONT USA LIMITED, d/b/a NEWMONT MINING CORPORATION

By: Scott R. Holmes
 Scott R. Holmes, Agent

RECORDING REQUESTED BY AND RETURN TO:
 NEWMONT MINING CORPORATION
 Attn: Land Department
 P.O. Box 669
 Carlin, NV 89822

BOOK **388** PAGE **333**
 OFFICIAL RECORDS
 RECORDED AT THE REQUEST OF
Newmont Mining Corp
 2004 AUG -2 PM 12: 57

EUREKA COUNTY, NEVADA
 M.N. REGALERTH, RECORDER
 FILE NO. FEES **20.50**

**CERTIFICATE OF LOCATION
 LODE MINING CLAIM**

TO ALL WHOM IT MAY CONCERN:

The Undersigned hereby certifies that he, on behalf of
 NEWMONT USA LIMITED, a Delaware corporation, d/b/a
 NEWMONT MINING CORPORATION, has caused to be located
 the **HAY 589** lode mining claim in the following quarter
 section(s):

<u>Quarter</u>	<u>Section</u>	<u>Township</u>	<u>Range</u>	<u>Meridian</u>
SE	18	21N	52E	MDM

in an unknown mining district, Eureka County, Nevada, on this 18th day of May, 2004.

The name and mailing address of the locator is:
 NEWMONT USA LIMITED, d/b/a NEWMONT MINING CORPORATION
 P.O. Box 669, Carlin, Nevada 89822

The claim is approximately 1500 feet long and 600 feet wide, such that 1490 feet are claimed in a easterly direction and 10 feet in a westerly direction from the point of discovery (monument of location), at which the Notice of Location was posted, together with 300 feet on each side of the monument of location and center line of the claim. The general course of the lode or vein is from the easterly to the westerly direction.

The number, location and markings on each corner monument are as follows:

<u>Location</u>	<u>Markings</u>	<u>Description</u>
No. 1: Northeast Corner	NE Corner HAY 589	2" X 2" X 4' wood post
No. 2: Southeast Corner	SE Corner HAY 589	2" X 2" X 4' wood post
No. 3: Southwest Corner	SW Corner HAY 589	2" X 2" X 4' wood post
No. 4: Northwest Corner	NW Corner HAY 589	2" X 2" X 4' wood post

As erected on the ground, each corner monument is marked as described above by a scribed metal tag. The work of location consisted of making a claim map as provided in N.R.S. 517.040 which map is recorded herewith.

SIGNATURE OF LOCATOR:
 NEWMONT USA LIMITED, d/b/a NEWMONT MINING CORPORATION

By: Scott R. Holmes
 Scott R. Holmes, Agent

190447

190447

RECORDING REQUESTED BY AND RETURN TO:
 NEWMONT MINING CORPORATION
 Attn: Land Department
 P.O. Box 669
 Carlin, NV 89822

BOOK **388** PAGE **334**
 OFFICIAL RECORDS
 RECORDED AT THE REQUEST OF
Newmont Mining Corp
 2004 AUG -2 PM 12:57

EUREKA COUNTY, NEVADA
 M.M. REBALEATI, RECORDER
 FILE NO. **190448**
 FEES **20.50**

CERTIFICATE OF LOCATION LODE MINING CLAIM

TO ALL WHOM IT MAY CONCERN:

The Undersigned hereby certifies that he, on behalf of
 NEWMONT USA LIMITED, a Delaware corporation, d/b/a
 NEWMONT MINING CORPORATION, has caused to be located
 the **HAY 590** lode mining claim in the following quarter
 section(s):

<u>Quarter</u>	<u>Section</u>	<u>Township</u>	<u>Range</u>	<u>Meridian</u>
SE	18	21N	52E	MDM
SW	18	21N	52E	MDM

in an unknown mining district, Eureka County, Nevada, on this 18th day of May, 2004.

The name and mailing address of the locator is:

NEWMONT USA LIMITED, d/b/a NEWMONT MINING CORPORATION
 P.O. Box 669, Carlin, Nevada 89822

The claim is approximately 1500 feet long and 600 feet wide, such that 10 feet are claimed in a easterly direction and 1490 feet in a westerly direction from the point of discovery (monument of location), at which the Notice of Location was posted, together with 300 feet on each side of the monument of location and center line of the claim. The general course of the lode or vein is from the easterly to the westerly direction.

The number, location and markings on each corner monument are as follows:

<u>Location</u>	<u>Markings</u>	<u>Description</u>
No. 1: Northeast Corner	NE Corner HAY 590	2" X 2" X 4' wood post
No. 2: Southeast Corner	SE Corner HAY 590	2" X 2" X 4' wood post
No. 3: Southwest Corner	SW Corner HAY 590	2" X 2" X 4' wood post
No. 4: Northwest Corner	NW Corner HAY 590	2" X 2" X 4' wood post

As erected on the ground, each corner monument is marked as described above by a scribed metal tag. The work of location consisted of making a claim map as provided in N.R.S. 517.040 which map is recorded herewith.

SIGNATURE OF LOCATOR:

NEWMONT USA LIMITED, d/b/a NEWMONT MINING CORPORATION

By: Scott R. Holmes
 Scott R. Holmes, Agent

190448

BOOK **388** PAGE **334**

RECORDING REQUESTED BY AND RETURN TO:
 NEWMONT MINING CORPORATION
 Attn: Land Department
 P.O. Box 669
 Carlin, NV 89822

BOOK **388** PAGE **335**
 OFFICIAL RECORDS
 RECORDED AT THE REQUEST OF
Newmont Mining Corp
 2004 AUG -2 PM 12:57

EUREKA COUNTY, NEVADA
 M.M. REGALEATI, RECORDER
 FILE NO. FEES **20.50**

CERTIFICATE OF LOCATION
 LODE MINING CLAIM

TO ALL WHOM IT MAY CONCERN:

The Undersigned hereby certifies that he, on behalf of
 NEWMONT USA LIMITED, a Delaware corporation, d/b/a
 NEWMONT MINING CORPORATION, has caused to be located
 the **HAY 591** lode mining claim in the following quarter
 section(s):

Quarter	Section	Township	Range	Meridian
SE	18	21N	52E	MDM

in an unknown mining district, Eureka County, Nevada, on this 18th day of May, 2004.

The name and mailing address of the locator is:

NEWMONT USA LIMITED, d/b/a NEWMONT MINING CORPORATION
 P.O. Box 669, Carlin, Nevada 89822

The claim is approximately 1500 feet long and 600 feet wide, such that 1490 feet are claimed in a
easterly direction and 10 feet in a westerly direction from the point of discovery (monument of location),
 at which the Notice of Location was posted, together with 300 feet on each side of the monument of
 location and center line of the claim. The general course of the lode or vein is from the easterly to the
westerly direction.

The number, location and markings on each corner monument are as follows:

Location	Markings	Description
No. 1: Northeast Corner	NE Corner HAY 591	2" X 2" X 4' wood post
No. 2: Southeast Corner	SE Corner HAY 591	2" X 2" X 4' wood post
No. 3: Southwest Corner	SW Corner HAY 591	2" X 2" X 4' wood post
No. 4: Northwest Corner	NW Corner HAY 591	2" X 2" X 4' wood post

As erected on the ground, each corner monument is marked as described above by a scribed metal tag.
 The work of location consisted of making a claim map as provided in N.R.S. 517.040 which map is
 recorded herewith.

SIGNATURE OF LOCATOR:

NEWMONT USA LIMITED, d/b/a NEWMONT MINING CORPORATION

By: Scott R. Holmes
 Scott R. Holmes, Agent

190449

190449

RECORDING REQUESTED BY AND RETURN TO:
NEWMONT MINING CORPORATION

Attn: Land Department
P.O. Box 669
Carlin, NV 89822

BOOK **388** PAGE **336**
OFFICIAL RECORDS
RECORDED AT THE REQUEST OF
Newmont Mining Corp
2004 AUG -2 PM 12: 57

EUREKA COUNTY, NEVADA
M.N. REGALENTI, RECORDER
FILE NO. FEES **20.50**

CERTIFICATE OF LOCATION
LODE MINING CLAIM

TO ALL WHOM IT MAY CONCERN:

The Undersigned hereby certifies that he, on behalf of
NEWMONT USA LIMITED, a Delaware corporation, d/b/a
NEWMONT MINING CORPORATION, has caused to be located
the **HAY 592** lode mining claim in the following quarter
section(s):

<u>Quarter</u>	<u>Section</u>	<u>Township</u>	<u>Range</u>	<u>Meridian</u>
SE	18	21N	52E	MDM
SW	18	21N	52E	MDM

in an unknown mining district, Eureka County, Nevada, on this 18th day of May, 2004.

The name and mailing address of the locator is:

NEWMONT USA LIMITED, d/b/a NEWMONT MINING CORPORATION
P.O. Box 669, Carlin, Nevada 89822

The claim is approximately 1500 feet long and 600 feet wide, such that 10 feet are claimed in a easterly direction and 1490 feet in a westerly direction from the point of discovery (monument of location), at which the Notice of Location was posted, together with 300 feet on each side of the monument of location and center line of the claim. The general course of the lode or vein is from the easterly to the westerly direction.

The number, location and markings on each corner monument are as follows:

<u>Location</u>	<u>Markings</u>	<u>Description</u>
No. 1: Northeast Corner	NE Corner HAY 592	2" X 2" X 4' wood post
No. 2: Southeast Corner	SE Corner HAY 592	2" X 2" X 4' wood post
No. 3: Southwest Corner	SW Corner HAY 592	2" X 2" X 4' wood post
No. 4: Northwest Corner	NW Corner HAY 592	2" X 2" X 4' wood post

As erected on the ground, each corner monument is marked as described above by a scribed metal tag. The work of location consisted of making a claim map as provided in N.R.S. 517.040 which map is recorded herewith.

SIGNATURE OF LOCATOR:

NEWMONT USA LIMITED, d/b/a NEWMONT MINING CORPORATION

By: Scott R. Holmes

Scott R. Holmes, Agent

190450

190450

RECORDING REQUESTED BY AND RETURN TO:
 NEWMONT MINING CORPORATION
 Attn: Land Department
 P.O. Box 669
 Carlin, NV 89822

BOOK **388** PAGE **337**
 OFFICIAL RECORDS
 RECORDED AT THE REQUEST OF
Newmont Mining Corp
 2004 AUG -2 PM 12: 57

EUREKA COUNTY, NEVADA
 M.N. REBALENTI, RECORDER
 FILE NO. FEES **20.50**

190451

CERTIFICATE OF LOCATION
 LODE MINING CLAIM

TO ALL WHOM IT MAY CONCERN:

The Undersigned hereby certifies that he, on behalf of
 NEWMONT USA LIMITED, a Delaware corporation, d/b/a
 NEWMONT MINING CORPORATION, has caused to be located
 the **HAY 593** lode mining claim in the following quarter
 section(s):

<u>Quarter</u>	<u>Section</u>	<u>Township</u>	<u>Range</u>	<u>Meridian</u>
SE	18	21N	52E	MDM

in an unknown mining district, Eureka County, Nevada, on this 18th day of May, 2004.

The name and mailing address of the locator is:

NEWMONT USA LIMITED, d/b/a NEWMONT MINING CORPORATION
 P.O. Box 669, Carlin, Nevada 89822

The claim is approximately 1500 feet long and 600 feet wide, such that 1490 feet are claimed in a easterly direction and 10 feet in a westerly direction from the point of discovery (monument of location), at which the Notice of Location was posted, together with 300 feet on each side of the monument of location and center line of the claim. The general course of the lode or vein is from the easterly to the westerly direction.

The number, location and markings on each corner monument are as follows:

<u>Location</u>	<u>Markings</u>	<u>Description</u>
No. 1: Northeast Corner	NE Corner HAY 593	2" X 2" X 4' wood post
No. 2: Southeast Corner	SE Corner HAY 593	2" X 2" X 4' wood post
No. 3: Southwest Corner	SW Corner HAY 593	2" X 2" X 4' wood post
No. 4: Northwest Corner	NW Corner HAY 593	2" X 2" X 4' wood post

As erected on the ground, each corner monument is marked as described above by a scribed metal tag. The work of location consisted of making a claim map as provided in N.R.S. 517.040 which map is recorded herewith.

SIGNATURE OF LOCATOR:

NEWMONT USA LIMITED, d/b/a NEWMONT MINING CORPORATION

By: 

Scott R. Holmes, Agent

BOOK **388** PAGE **337**

190451

RECORDING REQUESTED BY AND RETURN TO:
 NEWMONT MINING CORPORATION
 Attn: Land Department
 P.O. Box 669
 Carlin, NV 89822

BOOK **388** PAGE **338**
 OFFICIAL RECORDS
 RECORDED AT THE REQUEST OF
Newmont Mining Corp
 2004 AUG -2 PM 12: 57

EUREKA COUNTY, NEVADA
 M.N. REBALENTI, RECORDER
 FILE NO. REES **20.50**

190452

CERTIFICATE OF LOCATION
 LODE MINING CLAIM

TO ALL WHOM IT MAY CONCERN:

The Undersigned hereby certifies that he, on behalf of
 NEWMONT USA LIMITED, a Delaware corporation, d/b/a
 NEWMONT MINING CORPORATION, has caused to be located
 the **HAY 594** lode mining claim in the following quarter
 section(s):

<u>Quarter</u>	<u>Section</u>	<u>Township</u>	<u>Range</u>	<u>Meridian</u>
SE	18	21N	52E	MDM
NE	19	21N	52E	MDM
NW	19	21N	52E	MDM
SW	18	21N	52E	MDM

in an unknown mining district, Eureka County, Nevada, on this 18th day of May, 2004.

The name and mailing address of the locator is:

NEWMONT USA LIMITED, d/b/a NEWMONT MINING CORPORATION
 P.O. Box 669, Carlin, Nevada 89822

The claim is approximately 1500 feet long and 600 feet wide, such that 10 feet are claimed in a easterly direction and 1490 feet in a westerly direction from the point of discovery (monument of location), at which the Notice of Location was posted, together with 300 feet on each side of the monument of location and center line of the claim. The general course of the lode or vein is from the easterly to the westerly direction.

The number, location and markings on each corner monument are as follows:

<u>Location</u>	<u>Markings</u>	<u>Description</u>
No. 1: Northeast Corner	NE Corner HAY 594	2" X 2" X 4' wood post
No. 2: Southeast Corner	SE Corner HAY 594	2" X 2" X 4' wood post
No. 3: Southwest Corner	SW Corner HAY 594	2" X 2" X 4' wood post
No. 4: Northwest Corner	NW Corner HAY 594	2" X 2" X 4' wood post

As erected on the ground, each corner monument is marked as described above by a scribed metal tag. The work of location consisted of making a claim map as provided in N.R.S. 517.040 which map is recorded herewith.

SIGNATURE OF LOCATOR:

NEWMONT USA LIMITED, d/b/a NEWMONT MINING CORPORATION

By: Scott R. Holmes
 Scott R. Holmes, Agent

190452

RECORDING REQUESTED BY AND RETURN TO:
 NEWMONT MINING CORPORATION
 Attn: Land Department
 P.O. Box 669
 Carlin, NV 89822

BOOK **388** PAGE **339**
 OFFICIAL RECORDS
 RECORDED AT THE REQUEST OF
Newmont Mining Corp
 2004 AUG -2 PM 12: 57

EUREKA COUNTY, NEVADA
 M.N. REBALEATH, RECORDER
 FILE NO. FEES **20.50**

**CERTIFICATE OF LOCATION
 LODE MINING CLAIM**

TO ALL WHOM IT MAY CONCERN:

The Undersigned hereby certifies that he, on behalf of
 NEWMONT USA LIMITED, a Delaware corporation, d/b/a
 NEWMONT MINING CORPORATION, has caused to be located
 the **HAY 595** lode mining claim in the following quarter
 section(s):

<u>Quarter</u>	<u>Section</u>	<u>Township</u>	<u>Range</u>	<u>Meridian</u>
SE	18	21N	52E	MDM
NE	19	21N	52E	MDM

in an unknown mining district, Eureka County, Nevada, on this 18th day of May, 2004.

The name and mailing address of the locator is:
 NEWMONT USA LIMITED, d/b/a NEWMONT MINING CORPORATION
 P.O. Box 669, Carlin, Nevada 89822

The claim is approximately 1500 feet long and 600 feet wide, such that 1490 feet are claimed in a easterly direction and 10 feet in a westerly direction from the point of discovery (monument of location), at which the Notice of Location was posted, together with 300 feet on each side of the monument of location and center line of the claim. The general course of the lode or vein is from the easterly to the westerly direction.

The number, location and markings on each corner monument are as follows:

<u>Location</u>	<u>Markings</u>	<u>Description</u>
No. 1: Northeast Corner	NE Corner HAY 595	2" X 2" X 4' wood post
No. 2: Southeast Corner	SE Corner HAY 595	2" X 2" X 4' wood post
No. 3: Southwest Corner	SW Corner HAY 595	2" X 2" X 4' wood post
No. 4: Northwest Corner	NW Corner HAY 595	2" X 2" X 4' wood post

As erected on the ground, each corner monument is marked as described above by a scribed metal tag. The work of location consisted of making a claim map as provided in N.R.S. 517.040 which map is recorded herewith.

SIGNATURE OF LOCATOR:
 NEWMONT USA LIMITED, d/b/a NEWMONT MINING CORPORATION

By: Scott R. Holmes
 Scott R. Holmes, Agent

190453

190453

RECORDING REQUESTED BY AND RETURN TO:
 NEWMONT MINING CORPORATION
 Attn: Land Department
 P.O. Box 669
 Carlin, NV 89822

BOOK **388** PAGE **340**
 OFFICIAL RECORDS
 RECORDED AT THE REQUEST OF
Newmont Mining Corp
 2004 AUG -2 PM 12: 57
 EUREKA COUNTY, NEVADA
 H.N. REBALENTI, RECORDER
 FILE NO. FEES **20.50**
190454

CERTIFICATE OF LOCATION
 LODE MINING CLAIM

TO ALL WHOM IT MAY CONCERN:

The Undersigned hereby certifies that he, on behalf of
 NEWMONT USA LIMITED, a Delaware corporation, d/b/a
 NEWMONT MINING CORPORATION, has caused to be located
 the **HAY 596** lode mining claim in the following quarter
 section(s):

<u>Quarter</u>	<u>Section</u>	<u>Township</u>	<u>Range</u>	<u>Meridian</u>
NE	19	21N	52E	MDM
NW	19	21N	52E	MDM

in an unknown mining district, Eureka County, Nevada, on this 18th day of May, 2004.

The name and mailing address of the locator is:

NEWMONT USA LIMITED, d/b/a NEWMONT MINING CORPORATION
 P.O. Box 669, Carlin, Nevada 89822

The claim is approximately 1500 feet long and 600 feet wide, such that 10 feet are claimed in a easterly direction and 1490 feet in a westerly direction from the point of discovery (monument of location), at which the Notice of Location was posted, together with 300 feet on each side of the monument of location and center line of the claim. The general course of the lode or vein is from the easterly to the westerly direction.


The number, location and markings on each corner monument are as follows:

<u>Location</u>	<u>Markings</u>	<u>Description</u>
No. 1: Northeast Corner	NE Corner HAY 596	2" X 2" X 4' wood post
No. 2: Southeast Corner	SE Corner HAY 596	2" X 2" X 4' wood post
No. 3: Southwest Corner	SW Corner HAY 596	2" X 2" X 4' wood post
No. 4: Northwest Corner	NW Corner HAY 596	2" X 2" X 4' wood post

As erected on the ground, each corner monument is marked as described above by a scribed metal tag. The work of location consisted of making a claim map as provided in N.R.S. 517.040 which map is recorded herewith.

SIGNATURE OF LOCATOR:

NEWMONT USA LIMITED, d/b/a NEWMONT MINING CORPORATION

By: 
 Scott R. Holmes, Agent

190454

RECORDING REQUESTED BY AND RETURN TO:
 NEWMONT MINING CORPORATION
 Attn: Land Department
 P.O. Box 669
 Carlin, NV 89822

BOOK **388** PAGE **341**
 OFFICIAL RECORDS
 RECORDED AT THE REQUEST OF
Newmont Mining Corp
 2004 AUG -2 PM 12:57

EUREKA COUNTY, NEVADA
 M.N. REGISTRATION RECORDER
 FILE NO.
 FEES **20.50**

190455

CERTIFICATE OF LOCATION
 LODE MINING CLAIM

TO ALL WHOM IT MAY CONCERN:

The Undersigned hereby certifies that he, on behalf of
 NEWMONT USA LIMITED, a Delaware corporation, d/b/a
 NEWMONT MINING CORPORATION, has caused to be located
 the **HAY 597** lode mining claim in the following quarter
 section(s):

<u>Quarter</u>	<u>Section</u>	<u>Township</u>	<u>Range</u>	<u>Meridian</u>
NE	19	21N	52E	MDM

in an unknown mining district, Eureka County, Nevada, on this 18th day of May, 2004.

The name and mailing address of the locator is:

NEWMONT USA LIMITED, d/b/a NEWMONT MINING CORPORATION
 P.O. Box 669, Carlin, Nevada 89822

The claim is approximately 1500 feet long and 600 feet wide, such that 1490 feet are claimed in a
easterly direction and 10 feet in a westerly direction from the point of discovery (monument of location),
 at which the Notice of Location was posted, together with 300 feet on each side of the monument of
 location and center line of the claim. The general course of the lode or vein is from the easterly to the
westerly direction.

The number, location and markings on each corner monument are as follows:

<u>Location</u>	<u>Markings</u>	<u>Description</u>
No. 1: Northeast Corner	NE Corner HAY 597	2" X 2" X 4' wood post
No. 2: Southeast Corner	SE Corner HAY 597	2" X 2" X 4' wood post
No. 3: Southwest Corner	SW Corner HAY 597	2" X 2" X 4' wood post
No. 4: Northwest Corner	NW Corner HAY 597	2" X 2" X 4' wood post

As erected on the ground, each corner monument is marked as described above by a scribed metal tag.
 The work of location consisted of making a claim map as provided in N.R.S. 517.040 which map is
 recorded herewith.

SIGNATURE OF LOCATOR:

NEWMONT USA LIMITED, d/b/a NEWMONT MINING CORPORATION

By: Scott R. Holmes
 Scott R. Holmes, Agent

190455

RECORDING REQUESTED BY AND RETURN TO:
 NEWMONT MINING CORPORATION
 Attn: Land Department
 P.O. Box 669
 Carlin, NV 89822

BOOK **388** PAGE **342**
 OFFICIAL RECORDS
 RECORDED AT THE REQUEST OF
Newmont Mining Corp
 2004 AUG -2 PM 12: 58

EUREKA COUNTY, NEVADA
 M.N. REBALENTI, RECORDER
 FILE NO. FEES **20.50**

190456

CERTIFICATE OF LOCATION
 LODE MINING CLAIM

TO ALL WHOM IT MAY CONCERN:

The Undersigned hereby certifies that he, on behalf of
 NEWMONT USA LIMITED, a Delaware corporation, d/b/a
 NEWMONT MINING CORPORATION, has caused to be located
 the **HAY 598** lode mining claim in the following quarter
 section(s):

<u>Quarter</u>	<u>Section</u>	<u>Township</u>	<u>Range</u>	<u>Meridian</u>
NE	19	21N	52E	MDM
NW	19	21N	52E	MDM

in an unknown mining district, Eureka County, Nevada, on this 18th day of May, 2004.

The name and mailing address of the locator is:
 NEWMONT USA LIMITED, d/b/a NEWMONT MINING CORPORATION
 P.O. Box 669, Carlin, Nevada 89822

The claim is approximately 1500 feet long and 600 feet wide, such that 10 feet are claimed in a easterly direction and 1490 feet in a westerly direction from the point of discovery (monument of location), at which the Notice of Location was posted, together with 300 feet on each side of the monument of location and center line of the claim. The general course of the lode or vein is from the easterly to the westerly direction.

The number, location and markings on each corner monument are as follows:

<u>Location</u>	<u>Markings</u>	<u>Description</u>
No. 1: Northeast Corner	NE Corner HAY 598	2" X 2" X 4' wood post
No. 2: Southeast Corner	SE Corner HAY 598	2" X 2" X 4' wood post
No. 3: Southwest Corner	SW Corner HAY 598	2" X 2" X 4' wood post
No. 4: Northwest Corner	NW Corner HAY 598	2" X 2" X 4' wood post

As erected on the ground, each corner monument is marked as described above by a scribed metal tag. The work of location consisted of making a claim map as provided in N.R.S. 517.040 which map is recorded herewith.

SIGNATURE OF LOCATOR:
 NEWMONT USA LIMITED, d/b/a NEWMONT MINING CORPORATION

By: Scott R. Holmes
 Scott R. Holmes, Agent

190456

RECORDING REQUESTED BY AND RETURN TO:
 NEWMONT MINING CORPORATION
 Attn: Land Department
 P.O. Box 669
 Carlin, NV 89822

BOOK **388** PAGE **343**
 OFFICIAL RECORDS
 RECORDED AT THE REQUEST OF
Newmont Mining Corp
 2004 AUG -2 PM 12:58
 EUREKA COUNTY, NEVADA
 M.N. REBALANCE RECORDER
 FILE NO. FEES **20.50**
190457

CERTIFICATE OF LOCATION
 LODE MINING CLAIM

TO ALL WHOM IT MAY CONCERN:

The Undersigned hereby certifies that he, on behalf of
 NEWMONT USA LIMITED, a Delaware corporation, d/b/a
 NEWMONT MINING CORPORATION, has caused to be located
 the **HAY 599** lode mining claim in the following quarter
 section(s):

<u>Quarter</u>	<u>Section</u>	<u>Township</u>	<u>Range</u>	<u>Meridian</u>
NE	19	21N	52E	MDM

in an unknown mining district, Eureka County, Nevada, on this 18th day of May, 2004.

The name and mailing address of the locator is:
 NEWMONT USA LIMITED, d/b/a NEWMONT MINING CORPORATION
 P.O. Box 669, Carlin, Nevada 89822

The claim is approximately 1500 feet long and 600 feet wide, such that 1490 feet are claimed in a easterly direction and 10 feet in a westerly direction from the point of discovery (monument of location), at which the Notice of Location was posted, together with 300 feet on each side of the monument of location and center line of the claim. The general course of the lode or vein is from the easterly to the westerly direction.

The number, location and markings on each corner monument are as follows:

<u>Location</u>	<u>Markings</u>	<u>Description</u>
No. 1: Northeast Corner	NE Corner HAY 599	2" X 2" X 4' wood post
No. 2: Southeast Corner	SE Corner HAY 599	2" X 2" X 4' wood post
No. 3: Southwest Corner	SW Corner HAY 599	2" X 2" X 4' wood post
No. 4: Northwest Corner	NW Corner HAY 599	2" X 2" X 4' wood post

As erected on the ground, each corner monument is marked as described above by a scribed metal tag. The work of location consisted of making a claim map as provided in N.R.S. 517.040 which map is recorded herewith.

SIGNATURE OF LOCATOR:
 NEWMONT USA LIMITED, d/b/a NEWMONT MINING CORPORATION

By: Scott R. Holmes
 Scott R. Holmes, Agent

190457

RECORDING REQUESTED BY AND RETURN TO:
 NEWMONT MINING CORPORATION
 Attn: Land Department
 P.O. Box 669
 Carlin, NV 89822

BOOK **388** PAGE **344**
 OFFICIAL RECORDS
 RECORDED AT THE REQUEST OF
Newmont Mining Corp
 2004 AUG -2 PM 12: 58
 EUREKA COUNTY, NEVADA
 M.N. REBALANCE RECORDER
 FILE NO. FEES **20.50**
190458

CERTIFICATE OF LOCATION
 LODE MINING CLAIM

TO ALL WHOM IT MAY CONCERN:

The Undersigned hereby certifies that he, on behalf of
 NEWMONT USA LIMITED, a Delaware corporation, d/b/a
 NEWMONT MINING CORPORATION, has caused to be located
 the **HAY 602** lode mining claim in the following quarter
 section(s):

<u>Quarter</u>	<u>Section</u>	<u>Township</u>	<u>Range</u>	<u>Meridian</u>
SE	31	21N	52E	MDM
SW	31	21N	52E	MDM

in an unknown mining district, Eureka County, Nevada, on this 19th day of May, 2004.

The name and mailing address of the locator is:

NEWMONT USA LIMITED, d/b/a NEWMONT MINING CORPORATION
 P.O. Box 669, Carlin, Nevada 89822

The claim is approximately 1500 feet long and 600 feet wide, such that 10 feet are claimed in a easterly direction and 1490 feet in a westerly direction from the point of discovery (monument of location), at which the Notice of Location was posted, together with 300 feet on each side of the monument of location and center line of the claim. The general course of the lode or vein is from the easterly to the westerly direction.

The number, location and markings on each corner monument are as follows:

<u>Location</u>	<u>Markings</u>	<u>Description</u>
No. 1: Northeast Corner	NE Corner HAY 602	2" X 2" X 4' wood post
No. 2: Southeast Corner	SE Corner HAY 602	2" X 2" X 4' wood post
No. 3: Southwest Corner	SW Corner HAY 602	2" X 2" X 4' wood post
No. 4: Northwest Corner	NW Corner HAY 602	2" X 2" X 4' wood post

As erected on the ground, each corner monument is marked as described above by a scribed metal tag. The work of location consisted of making a claim map as provided in N.R.S. 517.040 which map is recorded herewith.

SIGNATURE OF LOCATOR:

NEWMONT USA LIMITED, d/b/a NEWMONT MINING CORPORATION

By: Scott R. Holmes
 Scott R. Holmes, Agent

190458

RECORDING REQUESTED BY AND RETURN TO:
 NEWMONT MINING CORPORATION
 Attn: Land Department
 P.O. Box 669
 Carlin, NV 89822

CERTIFICATE OF LOCATION
 LODE MINING CLAIM

TO ALL WHOM IT MAY CONCERN:

The Undersigned hereby certifies that he, on behalf of
 NEWMONT USA LIMITED, a Delaware corporation, d/b/a
 NEWMONT MINING CORPORATION, has caused to be located
 the HAY 603 lode mining claim in the following quarter
 section(s):

<u>Quarter</u>	<u>Section</u>	<u>Township</u>	<u>Range</u>	<u>Meridian</u>
SE	31	21N	52E	MDM

in an unknown mining district, Eureka County, Nevada, on this 19th day of May, 2004.

The name and mailing address of the locator is:
 NEWMONT USA LIMITED, d/b/a NEWMONT MINING CORPORATION
 P.O. Box 669, Carlin, Nevada 89822

The claim is approximately 1500 feet long and 600 feet wide, such that 1490 feet are claimed in a easterly direction and 10 feet in a westerly direction from the point of discovery (monument of location), at which the Notice of Location was posted, together with 300 feet on each side of the monument of location and center line of the claim. The general course of the lode or vein is from the easterly to the westerly direction.

The number, location and markings on each corner monument are as follows:

<u>Location</u>	<u>Markings</u>	<u>Description</u>
No. 1: Northeast Corner	NE Corner <u>HAY 603</u>	2" X 2" X 4' wood post
No. 2: Southeast Corner	SE Corner <u>HAY 603</u>	2" X 2" X 4' wood post
No. 3: Southwest Corner	SW Corner <u>HAY 603</u>	2" X 2" X 4' wood post
No. 4: Northwest Corner	NW Corner <u>HAY 603</u>	2" X 2" X 4' wood post

As erected on the ground, each corner monument is marked as described above by a scribed metal tag. The work of location consisted of making a claim map as provided in N.R.S. 517.040 which map is recorded herewith.

SIGNATURE OF LOCATOR:
 NEWMONT USA LIMITED, d/b/a NEWMONT MINING CORPORATION

By: Scott R. Holmes
 Scott R. Holmes, Agent

BOOK 388 PAGE 345
 OFFICIAL RECORDS
 RECORDED AT THE REQUEST OF
Newmont Mining Corp
 2004 AUG -2 PM 12: 58
 EUREKA COUNTY, NEVADA
 M.N. REBALANCE RECORDER
 FILE NO. **190459**
 FEES 20.50

190459

RECORDING REQUESTED BY AND RETURN TO:
 NEWMONT MINING CORPORATION
 Attn: Land Department
 P.O. Box 669
 Carlin, NV 89822

BOOK **388** PAGE **346**
 OFFICIAL RECORDS
 RECORDED AT THE REQUEST OF
Newmont Mining Corp
 2004 AUG -2 PM 12: 58

EUREKA COUNTY, NEVADA
 M.M. REBAL/ATL RECORDER
 FILE NO. FEES **20.50**

190460

**CERTIFICATE OF LOCATION
 LODE MINING CLAIM**

TO ALL WHOM IT MAY CONCERN:

The Undersigned hereby certifies that he, on behalf of
 NEWMONT USA LIMITED, a Delaware corporation, d/b/a
 NEWMONT MINING CORPORATION, has caused to be located
 the **HAY 604** lode mining claim in the following quarter
 section(s):

<u>Quarter</u>	<u>Section</u>	<u>Township</u>	<u>Range</u>	<u>Meridian</u>
SE	31	21N	52E	MDM
SW	31	21N	52E	MDM

in an unknown mining district, Eureka County, Nevada, on this 19th day of May, 2004.

The name and mailing address of the locator is:

NEWMONT USA LIMITED, d/b/a NEWMONT MINING CORPORATION
 P.O. Box 669, Carlin, Nevada 89822

The claim is approximately 1500 feet long and 600 feet wide, such that 10 feet are claimed in a easterly direction and 1490 feet in a westerly direction from the point of discovery (monument of location), at which the Notice of Location was posted, together with 300 feet on each side of the monument of location and center line of the claim. The general course of the lode or vein is from the easterly to the westerly direction.

The number, location and markings on each corner monument are as follows:

<u>Location</u>	<u>Markings</u>	<u>Description</u>
No. 1: Northeast Corner	NE Corner HAY 604	2" X 2" X 4' wood post
No. 2: Southeast Corner	SE Corner HAY 604	2" X 2" X 4' wood post
No. 3: Southwest Corner	SW Corner HAY 604	2" X 2" X 4' wood post
No. 4: Northwest Corner	NW Corner HAY 604	2" X 2" X 4' wood post

As erected on the ground, each corner monument is marked as described above by a scribed metal tag. The work of location consisted of making a claim map as provided in N.R.S. 517.040 which map is recorded herewith.

SIGNATURE OF LOCATOR:

NEWMONT USA LIMITED, d/b/a NEWMONT MINING CORPORATION

By: Scott R. Holmes
 Scott R. Holmes, Agent

190460

RECORDING REQUESTED BY AND RETURN TO:
 NEWMONT MINING CORPORATION
 Attn: Land Department
 P.O. Box 669
 Carlin, NV 89822

BOOK **388** PAGE **347**
 OFFICIAL RECORDS
 RECORDED AT THE REQUEST OF
Newmont Mining Corp
 2004 AUG -2 PM 12: 58

EUREKA COUNTY, NEVADA
 M.N. REGISTRATION RECORDER
 FILE NO. FEES **20.50**

**CERTIFICATE OF LOCATION
 LODE MINING CLAIM**

TO ALL WHOM IT MAY CONCERN:

The Undersigned hereby certifies that he, on behalf of
 NEWMONT USA LIMITED, a Delaware corporation, d/b/a
 NEWMONT MINING CORPORATION, has caused to be located
 the **HAY 605** lode mining claim in the following quarter
 section(s):

<u>Quarter</u>	<u>Section</u>	<u>Township</u>	<u>Range</u>	<u>Meridian</u>
SE	31	21N	52E	MDM

in an unknown mining district, Eureka County, Nevada, on this 19th day of May, 2004.

The name and mailing address of the locator is:

NEWMONT USA LIMITED, d/b/a NEWMONT MINING CORPORATION
 P.O. Box 669, Carlin, Nevada 89822

The claim is approximately 1500 feet long and 600 feet wide, such that 1490 feet are claimed in a easterly direction and 10 feet in a westerly direction from the point of discovery (monument of location), at which the Notice of Location was posted, together with 300 feet on each side of the monument of location and center line of the claim. The general course of the lode or vein is from the easterly to the westerly direction.

The number, location and markings on each corner monument are as follows:

<u>Location</u>	<u>Markings</u>	<u>Description</u>
No. 1: Northeast Corner	NE Corner HAY 605	2" X 2" X 4' wood post
No. 2: Southeast Corner	SE Corner HAY 605	2" X 2" X 4' wood post
No. 3: Southwest Corner	SW Corner HAY 605	2" X 2" X 4' wood post
No. 4: Northwest Corner	NW Corner HAY 605	2" X 2" X 4' wood post

As erected on the ground, each corner monument is marked as described above by a scribed metal tag. The work of location consisted of making a claim map as provided in N.R.S. 517.040 which map is recorded herewith.

SIGNATURE OF LOCATOR:

NEWMONT USA LIMITED, d/b/a NEWMONT MINING CORPORATION

By: Scott R. Holmes
 Scott R. Holmes, Agent

190461

RECORDING REQUESTED BY AND RETURN TO:
 NEWMONT MINING CORPORATION
 Attn: Land Department
 P.O. Box 669
 Carlin, NV 89822

BOOK **388** PAGE **348**
 OFFICIAL RECORDS
 RECORDED AT THE REQUEST OF
Newmont Mining Corp.
 2004 AUG -2 PM 12:58
 EUREKA COUNTY, NEVADA
 MIN. REBALANCE RECORDER
 FILE NO. **190462**
 FEES **20.50**

CERTIFICATE OF LOCATION
 LODE MINING CLAIM

TO ALL WHOM IT MAY CONCERN:

The Undersigned hereby certifies that he, on behalf of
 NEWMONT USA LIMITED, a Delaware corporation, d/b/a
 NEWMONT MINING CORPORATION, has caused to be located
 the **HAY 606** lode mining claim in the following quarter
 section(s):

<u>Quarter</u>	<u>Section</u>	<u>Township</u>	<u>Range</u>	<u>Meridian</u>
SE	31	21N	52E	MDM
NW	06	20N	52E	MDM
NE	01	20N	51E	MDM
SW	31	21N	52E	MDM

in an unknown mining district, Eureka County, Nevada, on this 19th day of May, 2004.

The name and mailing address of the locator is:

NEWMONT USA LIMITED, d/b/a NEWMONT MINING CORPORATION
 P.O. Box 669, Carlin, Nevada 89822

The claim is approximately 1500 feet long and 600 feet wide, such that 10 feet are claimed in a easterly direction and 1490 feet in a westerly direction from the point of discovery (monument of location), at which the Notice of Location was posted, together with 300 feet on each side of the monument of location and center line of the claim. The general course of the lode or vein is from the easterly to the westerly direction.

The number, location and markings on each corner monument are as follows:

<u>Location</u>	<u>Markings</u>	<u>Description</u>
No. 1: Northeast Corner	NE Corner HAY 606	2" X 2" X 4' wood post
No. 2: Southeast Corner	SE Corner HAY 606	2" X 2" X 4' wood post
No. 3: Southwest Corner	SW Corner HAY 606	2" X 2" X 4' wood post
No. 4: Northwest Corner	NW Corner HAY 606	2" X 2" X 4' wood post

As erected on the ground, each corner monument is marked as described above by a scribed metal tag. The work of location consisted of making a claim map as provided in N.R.S. 517.040 which map is recorded herewith.

SIGNATURE OF LOCATOR:

NEWMONT USA LIMITED, d/b/a NEWMONT MINING CORPORATION

By: Scott R. Holmes
 Scott R. Holmes, Agent

RECORDING REQUESTED BY AND RETURN TO:
 NEWMONT MINING CORPORATION
 Attn: Land Department
 P.O. Box 669
 Carlin, NV 89822

BOOK **388** PAGE **349**
 OFFICIAL RECORDS
 RECORDED AT THE REQUEST OF
Newmont Mining Corp
 2004 AUG -2 PM 12:58

EUREKA COUNTY, NEVADA
 M.N. REBALENTI, RECORDER
 FILE NO. FEES **20.50**

190463

**CERTIFICATE OF LOCATION
 LODE MINING CLAIM**

TO ALL WHOM IT MAY CONCERN:

The Undersigned hereby certifies that he, on behalf of
 NEWMONT USA LIMITED, a Delaware corporation, d/b/a
 NEWMONT MINING CORPORATION, has caused to be located
 the **HAY 607** lode mining claim in the following quarter
 section(s):

<u>Quarter</u>	<u>Section</u>	<u>Township</u>	<u>Range</u>	<u>Meridian</u>
SE	31	21N	52E	MDM
NW	06	20N	52E	MDM

in an unknown mining district, Eureka County, Nevada, on this 19th day of May, 2004.

The name and mailing address of the locator is:

NEWMONT USA LIMITED, d/b/a NEWMONT MINING CORPORATION
 P.O. Box 669, Carlin, Nevada 89822

The claim is approximately 1500 feet long and 600 feet wide, such that 1490 feet are claimed in a easterly direction and 10 feet in a westerly direction from the point of discovery (monument of location), at which the Notice of Location was posted, together with 300 feet on each side of the monument of location and center line of the claim. The general course of the lode or vein is from the easterly to the westerly direction.

The number, location and markings on each corner monument are as follows:

<u>Location</u>	<u>Markings</u>	<u>Description</u>
No. 1: Northeast Corner	NE Corner HAY 607	2" X 2" X 4' wood post
No. 2: Southeast Corner	SE Corner HAY 607	2" X 2" X 4' wood post
No. 3: Southwest Corner	SW Corner HAY 607	2" X 2" X 4' wood post
No. 4: Northwest Corner	NW Corner HAY 607	2" X 2" X 4' wood post

As erected on the ground, each corner monument is marked as described above by a scribed metal tag. The work of location consisted of making a claim map as provided in N.R.S. 517.040 which map is recorded herewith.

SIGNATURE OF LOCATOR:

NEWMONT USA LIMITED, d/b/a NEWMONT MINING CORPORATION

By: Scott R. Holmes
 Scott R. Holmes, Agent

190463

RECORDING REQUESTED BY AND RETURN TO:
 NEWMONT MINING CORPORATION
 Attn: Land Department
 P.O. Box 669
 Carlin, NV 89822

BOOK **388** PAGE **350**
 OFFICIAL RECORDS
 RECORDED AT THE REQUEST OF
Newmont Mining Corp
 2004 AUG -2 PM 12: 59
 EUREKA COUNTY, NEVADA
 M.N. REGALERT, RECORDER
 FILE NO. FEES **20.50**
190464

CERTIFICATE OF LOCATION
 LODE MINING CLAIM

TO ALL WHOM IT MAY CONCERN:

The Undersigned hereby certifies that he, on behalf of
 NEWMONT USA LIMITED, a Delaware corporation, d/b/a
 NEWMONT MINING CORPORATION, has caused to be located
 the **HAY 608** lode mining claim in the following quarter
 section(s):

<u>Quarter</u>	<u>Section</u>	<u>Township</u>	<u>Range</u>	<u>Meridian</u>
NW	06	20N	52E	MDM
NE	12	20N	51E	MDM
SE	01	20N	51E	MDM
NE	01	20N	51E	MDM

in an unknown mining district, Eureka County, Nevada, on this 19th day of May, 2004.

The name and mailing address of the locator is:

NEWMONT USA LIMITED, d/b/a NEWMONT MINING CORPORATION
 P.O. Box 669, Carlin, Nevada 89822

The claim is approximately 1500 feet long and 600 feet wide, such that 10 feet are claimed in a easterly direction and 1490 feet in a westerly direction from the point of discovery (monument of location), at which the Notice of Location was posted, together with 300 feet on each side of the monument of location and center line of the claim. The general course of the lode or vein is from the easterly to the westerly direction.

The number, location and markings on each corner monument are as follows:

<u>Location</u>	<u>Markings</u>	<u>Description</u>
No. 1: Northeast Corner	NE Corner HAY 608	2" X 2" X 4' wood post
No. 2: Southeast Corner	SE Corner HAY 608	2" X 2" X 4' wood post
No. 3: Southwest Corner	SW Corner HAY 608	2" X 2" X 4' wood post
No. 4: Northwest Corner	NW Corner HAY 608	2" X 2" X 4' wood post

As erected on the ground, each corner monument is marked as described above by a scribed metal tag. The work of location consisted of making a claim map as provided in N.R.S. 517.040 which map is recorded herewith.

SIGNATURE OF LOCATOR:

NEWMONT USA LIMITED, d/b/a NEWMONT MINING CORPORATION

By: Scott R. Holmes
 Scott R. Holmes, Agent

RECORDING REQUESTED BY AND RETURN TO:
 NEWMONT MINING CORPORATION
 Attn: Land Department
 P.O. Box 669
 Carlin, NV 89822

BOOK **388** PAGE **351**
 OFFICIAL RECORDS
 RECORDED AT THE REQUEST OF
Newmont Mining Corp
 2004 AUG -2 PM 12: 59

EUREKA COUNTY, NEVADA
 M.M. RESALE/RECORDER
 FILE NO. FEES **20.50**

190465

CERTIFICATE OF LOCATION
 LODE MINING CLAIM

TO ALL WHOM IT MAY CONCERN:

The Undersigned hereby certifies that he, on behalf of
 NEWMONT USA LIMITED, a Delaware corporation, d/b/a
 NEWMONT MINING CORPORATION, has caused to be located
 the **HAY 609** lode mining claim in the following quarter
 section(s):

<u>Quarter</u>	<u>Section</u>	<u>Township</u>	<u>Range</u>	<u>Meridian</u>
NW	06	20N	52E	MDM

in an unknown mining district, Eureka County, Nevada, on this 19th day of May, 2004.

The name and mailing address of the locator is:

NEWMONT USA LIMITED, d/b/a NEWMONT MINING CORPORATION
 P.O. Box 669, Carlin, Nevada 89822

The claim is approximately 1500 feet long and 600 feet wide, such that 1490 feet are claimed in a easterly direction and 10 feet in a westerly direction from the point of discovery (monument of location), at which the Notice of Location was posted, together with 300 feet on each side of the monument of location and center line of the claim. The general course of the lode or vein is from the easterly to the westerly direction.

The number, location and markings on each corner monument are as follows:

<u>Location</u>	<u>Markings</u>	<u>Description</u>
No. 1: Northeast Corner	NE Corner HAY 609	2" X 2" X 4' wood post
No. 2: Southeast Corner	SE Corner HAY 609	2" X 2" X 4' wood post
No. 3: Southwest Corner	SW Corner HAY 609	2" X 2" X 4' wood post
No. 4: Northwest Corner	NW Corner HAY 609	2" X 2" X 4' wood post

As erected on the ground, each corner monument is marked as described above by a scribed metal tag. The work of location consisted of making a claim map as provided in N.R.S. 517.040 which map is recorded herewith.

SIGNATURE OF LOCATOR:

NEWMONT USA LIMITED, d/b/a NEWMONT MINING CORPORATION

By: Scott R. Holmes
 Scott R. Holmes, Agent

190465

RECORDING REQUESTED BY AND RETURN TO:
 NEWMONT MINING CORPORATION
 Attn: Land Department
 P.O. Box 669
 Carlin, NV 89822

BOOK **388** PAGE **352**
 OFFICIAL RECORDS
 RECORDED AT THE REQUEST OF
Newmont Mining Corp
 2004 AUG -2 PM 12:59
 EUREKA COUNTY, NEVADA
 M.H. REBALENTI, RECORDER
 FILE NO. **190466** FEES **20.50**

**CERTIFICATE OF LOCATION
 LODE MINING CLAIM**

TO ALL WHOM IT MAY CONCERN:

The Undersigned hereby certifies that he, on behalf of
 NEWMONT USA LIMITED, a Delaware corporation, d/b/a
 NEWMONT MINING CORPORATION, has caused to be located
 the **HAY 610** lode mining claim in the following quarter
 section(s):

<u>Quarter</u>	<u>Section</u>	<u>Township</u>	<u>Range</u>	<u>Meridian</u>
NW	06	20N	52E	MDM
NE	12	20N	51E	MDM

in an unknown mining district, Eureka County, Nevada, on this 19th day of May, 2004.

The name and mailing address of the locator is:

NEWMONT USA LIMITED, d/b/a NEWMONT MINING CORPORATION
 P.O. Box 669, Carlin, Nevada 89822

The claim is approximately 1500 feet long and 600 feet wide, such that 10 feet are claimed in a easterly direction and 1490 feet in a westerly direction from the point of discovery (monument of location), at which the Notice of Location was posted, together with 300 feet on each side of the monument of location and center line of the claim. The general course of the lode or vein is from the easterly to the westerly direction.

The number, location and markings on each corner monument are as follows:

<u>Location</u>	<u>Markings</u>	<u>Description</u>
No. 1: Northeast Corner	NE Corner HAY 610	2" X 2" X 4' wood post
No. 2: Southeast Corner	SE Corner HAY 610	2" X 2" X 4' wood post
No. 3: Southwest Corner	SW Corner HAY 610	2" X 2" X 4' wood post
No. 4: Northwest Corner	NW Corner HAY 610	2" X 2" X 4' wood post

As erected on the ground, each corner monument is marked as described above by a scribed metal tag. The work of location consisted of making a claim map as provided in N.R.S. 517.040 which map is recorded herewith.

SIGNATURE OF LOCATOR:

NEWMONT USA LIMITED, d/b/a NEWMONT MINING CORPORATION

By: Scott R. Holmes
 Scott R. Holmes, Agent

190466

BOOK **388** PAGE **352**

RECORDING REQUESTED BY AND RETURN TO:
 NEWMONT MINING CORPORATION
 Attn: Land Department
 P.O. Box 669
 Carlin, NV 89822

BOOK **388** PAGE **353**
 OFFICIAL RECORDS
 RECORDED AT THE REQUEST OF
Newmont Mining Corp
 2004 AUG -2 PM 12:59

EUREKA COUNTY, NEVADA
 M.N. RESALE & RECORDER
 FILE NO. FEES **20.50**

190467

**CERTIFICATE OF LOCATION
 LODE MINING CLAIM**

TO ALL WHOM IT MAY CONCERN:

The Undersigned hereby certifies that he, on behalf of
 NEWMONT USA LIMITED, a Delaware corporation, d/b/a
 NEWMONT MINING CORPORATION, has caused to be located
 the **HAY 611** lode mining claim in the following quarter
 section(s):

<u>Quarter</u>	<u>Section</u>	<u>Township</u>	<u>Range</u>	<u>Meridian</u>
NW	06	20N	52E	MDM

in an unknown mining district, Eureka County, Nevada, on this 19th day of May, 2004.

The name and mailing address of the locator is:

NEWMONT USA LIMITED, d/b/a NEWMONT MINING CORPORATION
 P.O. Box 669, Carlin, Nevada 89822

The claim is approximately 1500 feet long and 600 feet wide, such that 1490 feet are claimed in a easterly direction and 10 feet in a westerly direction from the point of discovery (monument of location), at which the Notice of Location was posted, together with 300 feet on each side of the monument of location and center line of the claim. The general course of the lode or vein is from the easterly to the westerly direction.

The number, location and markings on each corner monument are as follows:

<u>Location</u>	<u>Markings</u>	<u>Description</u>
No. 1: Northeast Corner	NE Corner HAY 611	2" X 2" X 4' wood post
No. 2: Southeast Corner	SE Corner HAY 611	2" X 2" X 4' wood post
No. 3: Southwest Corner	SW Corner HAY 611	2" X 2" X 4' wood post
No. 4: Northwest Corner	NW Corner HAY 611	2" X 2" X 4' wood post

As erected on the ground, each corner monument is marked as described above by a scribed metal tag. The work of location consisted of making a claim map as provided in N.R.S. 517.040 which map is recorded herewith.

SIGNATURE OF LOCATOR:

NEWMONT USA LIMITED, d/b/a NEWMONT MINING CORPORATION

By: Scott R. Holmes
 Scott R. Holmes, Agent

190467

RECORDING REQUESTED BY AND RETURN TO:
 NEWMONT MINING CORPORATION
 Attn: Land Department
 P.O. Box 669
 Carlin, NV 89822

BOOK **388** PAGE **354**
 OFFICIAL RECORDS
 RECORDED AT THE REQUEST OF
Newmont Mining Corp
 2004 AUG -2 PM 12:59
 EUREKA COUNTY, NEVADA
 M.M. REBALENTI, RECORDER
 FILE NO. **190468** FEES **20.50**

CERTIFICATE OF LOCATION
 LODE MINING CLAIM

TO ALL WHOM IT MAY CONCERN:

The Undersigned hereby certifies that he, on behalf of
 NEWMONT USA LIMITED, a Delaware corporation, d/b/a
 NEWMONT MINING CORPORATION, has caused to be located
 the **HAY 612** lode mining claim in the following quarter
 section(s):

<u>Quarter</u>	<u>Section</u>	<u>Township</u>	<u>Range</u>	<u>Meridian</u>
NW	06	20N	52E	MDM
NE	12	20N	51E	MDM

in an unknown mining district, Eureka County, Nevada, on this 19th day of May, 2004.

The name and mailing address of the locator is:

NEWMONT USA LIMITED, d/b/a NEWMONT MINING CORPORATION
 P.O. Box 669, Carlin, Nevada 89822

The claim is approximately 1500 feet long and 600 feet wide, such that 10 feet are claimed in a easterly direction and 1490 feet in a westerly direction from the point of discovery (monument of location), at which the Notice of Location was posted, together with 300 feet on each side of the monument of location and center line of the claim. The general course of the lode or vein is from the easterly to the westerly direction.

The number, location and markings on each corner monument are as follows:

<u>Location</u>	<u>Markings</u>	<u>Description</u>
No. 1: Northeast Corner	NE Corner HAY 612	2" X 2" X 4' wood post
No. 2: Southeast Corner	SE Corner HAY 612	2" X 2" X 4' wood post
No. 3: Southwest Corner	SW Corner HAY 612	2" X 2" X 4' wood post
No. 4: Northwest Corner	NW Corner HAY 612	2" X 2" X 4' wood post

As erected on the ground, each corner monument is marked as described above by a scribed metal tag. The work of location consisted of making a claim map as provided in N.R.S. 517.040 which map is recorded herewith.

SIGNATURE OF LOCATOR:

NEWMONT USA LIMITED, d/b/a NEWMONT MINING CORPORATION

By: Scott R. Holmes
 Scott R. Holmes, Agent

190468

RECORDING REQUESTED BY AND RETURN TO:
 NEWMONT MINING CORPORATION
 Attn: Land Department
 P.O. Box 669
 Carlin, NV 89822

BOOK **388** PAGE **355**
 OFFICIAL RECORDS
 RECORDED AT THE REQUEST OF
Newmont Mining Corp
 2004 AUG -2 PM 12:59

EUREKA COUNTY, NEVADA
 M.I. REBALEATI, RECORDER
 FILE NO. **190469**
 FEES **20.50**

CERTIFICATE OF LOCATION
 LODGE MINING CLAIM

TO ALL WHOM IT MAY CONCERN:

The Undersigned hereby certifies that he, on behalf of
 NEWMONT USA LIMITED, a Delaware corporation, d/b/a
 NEWMONT MINING CORPORATION, has caused to be located
 the **HAY 613** lode mining claim in the following quarter
 section(s):

<u>Quarter</u>	<u>Section</u>	<u>Township</u>	<u>Range</u>	<u>Meridian</u>
NW	06	20N	52E	MDM

in an unknown mining district, Eureka County, Nevada, on this 19th day of May, 2004.

The name and mailing address of the locator is:
 NEWMONT USA LIMITED, d/b/a NEWMONT MINING CORPORATION
 P.O. Box 669, Carlin, Nevada 89822

The claim is approximately 1500 feet long and 600 feet wide, such that 1490 feet are claimed in a
easterly direction and 10 feet in a westerly direction from the point of discovery (monument of location),
 at which the Notice of Location was posted, together with 300 feet on each side of the monument of
 location and center line of the claim. The general course of the lode or vein is from the easterly to the
westerly direction.

The number, location and markings on each corner monument are as follows:

<u>Location</u>	<u>Markings</u>	<u>Description</u>
No. 1: Northeast Corner	NE Corner HAY 613	2" X 2" X 4' wood post
No. 2: Southeast Corner	SE Corner HAY 613	2" X 2" X 4' wood post
No. 3: Southwest Corner	SW Corner HAY 613	2" X 2" X 4' wood post
No. 4: Northwest Corner	NW Corner HAY 613	2" X 2" X 4' wood post

As erected on the ground, each corner monument is marked as described above by a scribed metal tag.
 The work of location consisted of making a claim map as provided in N.R.S. 517.040 which map is
 recorded herewith.

SIGNATURE OF LOCATOR:
 NEWMONT USA LIMITED, d/b/a NEWMONT MINING CORPORATION

By: Scott R. Holmes
 Scott R. Holmes, Agent

RECORDING REQUESTED BY AND RETURN TO:
 NEWMONT MINING CORPORATION
 Attn: Land Department
 P.O. Box 669
 Carlin, NV 89822

BOOK **388** PAGE **356**
 OFFICIAL RECORDS
 RECORDED AT THE REQUEST OF
Newmont Mining Corp
 2004 AUG -2 PM 12: 59

EUREKA COUNTY, NEVADA
 N.M. REGALIA, RECORDER
 FILE NO. FEES **20.50**

**CERTIFICATE OF LOCATION
 LODE MINING CLAIM**

TO ALL WHOM IT MAY CONCERN:

The Undersigned hereby certifies that he, on behalf of
 NEWMONT USA LIMITED, a Delaware corporation, d/b/a
 NEWMONT MINING CORPORATION, has caused to be located
 the **HAY 614** lode mining claim in the following quarter
 section(s):

<u>Quarter</u>	<u>Section</u>	<u>Township</u>	<u>Range</u>	<u>Meridian</u>
NW	06	20N	52E	MDM
NE	12	20N	51E	MDM

in an unknown mining district, Eureka County, Nevada, on this 19th day of May, 2004.

The name and mailing address of the locator is:

NEWMONT USA LIMITED, d/b/a NEWMONT MINING CORPORATION
 P.O. Box 669, Carlin, Nevada 89822

The claim is approximately 1500 feet long and 600 feet wide, such that 10 feet are claimed in a easterly direction and 1490 feet in a westerly direction from the point of discovery (monument of location), at which the Notice of Location was posted, together with 300 feet on each side of the monument of location and center line of the claim. The general course of the lode or vein is from the easterly to the westerly direction.

The number, location and markings on each corner monument are as follows:

<u>Location</u>	<u>Markings</u>	<u>Description</u>
No. 1: Northeast Corner	NE Corner HAY 614	2" X 2" X 4' wood post
No. 2: Southeast Corner	SE Corner HAY 614	2" X 2" X 4' wood post
No. 3: Southwest Corner	SW Corner HAY 614	2" X 2" X 4' wood post
No. 4: Northwest Corner	NW Corner HAY 614	2" X 2" X 4' wood post

As erected on the ground, each corner monument is marked as described above by a scribed metal tag. The work of location consisted of making a claim map as provided in N.R.S. 517.040 which map is recorded herewith.

SIGNATURE OF LOCATOR:

NEWMONT USA LIMITED, d/b/a NEWMONT MINING CORPORATION

By: Scott R. Holmes
 Scott R. Holmes, Agent

190470

RECORDING REQUESTED BY AND RETURN TO:
 NEWMONT MINING CORPORATION
 Attn: Land Department
 P.O. Box 669
 Carlin, NV 89822

BOOK **388** PAGE **357**
 OFFICIAL RECORDS
 RECORDED AT THE REQUEST OF
Newmont Mining Corp
 2004 AUG -2 PM 12:59

CERTIFICATE OF LOCATION
 LODE MINING CLAIM

EUREKA COUNTY, NEVADA
 H.M. REBALEA, RECORDER
 FILE NO. **190471**
 FEES **20.50**

TO ALL WHOM IT MAY CONCERN:

The Undersigned hereby certifies that he, on behalf of
 NEWMONT USA LIMITED, a Delaware corporation, d/b/a
 NEWMONT MINING CORPORATION, has caused to be located
 the **HAY 615** lode mining claim in the following quarter
 section(s):

<u>Quarter</u>	<u>Section</u>	<u>Township</u>	<u>Range</u>	<u>Meridian</u>
NW	06	20N	52E	MDM

in an unknown mining district, Eureka County, Nevada, on this 19th day of May, 2004.

The name and mailing address of the locator is:

NEWMONT USA LIMITED, d/b/a NEWMONT MINING CORPORATION
 P.O. Box 669, Carlin, Nevada 89822

The claim is approximately 1500 feet long and 600 feet wide, such that 1490 feet are claimed in a easterly direction and 10 feet in a westerly direction from the point of discovery (monument of location), at which the Notice of Location was posted, together with 300 feet on each side of the monument of location and center line of the claim. The general course of the lode or vein is from the easterly to the westerly direction.

The number, location and markings on each corner monument are as follows:

<u>Location</u>	<u>Markings</u>	<u>Description</u>
No. 1: Northeast Corner	NE Corner HAY 615	2" X 2" X 4' wood post
No. 2: Southeast Corner	SE Corner HAY 615	2" X 2" X 4' wood post
No. 3: Southwest Corner	SW Corner HAY 615	2" X 2" X 4' wood post
No. 4: Northwest Corner	NW Corner HAY 615	2" X 2" X 4' wood post

As erected on the ground, each corner monument is marked as described above by a scribed metal tag. The work of location consisted of making a claim map as provided in N.R.S. 517.040 which map is recorded herewith.

SIGNATURE OF LOCATOR:
 NEWMONT USA LIMITED, d/b/a NEWMONT MINING CORPORATION

By: Scott R. Holmes
 Scott R. Holmes, Agent

RECORDING REQUESTED BY AND RETURN TO:
 NEWMONT MINING CORPORATION
 Attn: Land Department
 P.O. Box 669
 Carlin, NV 89822

BOOK 388 PAGE 358
 OFFICIAL RECORDS
 RECORDED AT THE REQUEST OF
Newmont Mining Corp
 2004 AUG -2 PM 12: 59

EUREKA COUNTY, NEVADA
 M.M. REBALEATI, RECORDER
 FILE NO. FEES 20.50

**CERTIFICATE OF LOCATION
 LODE MINING CLAIM**

TO ALL WHOM IT MAY CONCERN:

The Undersigned hereby certifies that he, on behalf of
 NEWMONT USA LIMITED, a Delaware corporation, d/b/a
 NEWMONT MINING CORPORATION, has caused to be located
 the **HAY 616** lode mining claim in the following quarter
 section(s):

<u>Quarter</u>	<u>Section</u>	<u>Township</u>	<u>Range</u>	<u>Meridian</u>
NW	06	20N	52E	MDM
NE	12	20N	51E	MDM
SW	06	20N	52E	MDM

in an unknown mining district, Eureka County, Nevada, on this 19th day of May, 2004.

The name and mailing address of the locator is:

NEWMONT USA LIMITED, d/b/a NEWMONT MINING CORPORATION
 P.O. Box 669, Carlin, Nevada 89822

The claim is approximately 1500 feet long and 600 feet wide, such that 10 feet are claimed in a easterly direction and 1490 feet in a westerly direction from the point of discovery (monument of location), at which the Notice of Location was posted, together with 300 feet on each side of the monument of location and center line of the claim. The general course of the lode or vein is from the easterly to the westerly direction.

The number, location and markings on each corner monument are as follows:

<u>Location</u>	<u>Markings</u>	<u>Description</u>
No. 1: Northeast Corner	NE Corner HAY 616	2" X 2" X 4' wood post
No. 2: Southeast Corner	SE Corner HAY 616	2" X 2" X 4' wood post
No. 3: Southwest Corner	SW Corner HAY 616	2" X 2" X 4' wood post
No. 4: Northwest Corner	NW Corner HAY 616	2" X 2" X 4' wood post

As erected on the ground, each corner monument is marked as described above by a scribed metal tag. The work of location consisted of making a claim map as provided in N.R.S. 517.040 which map is recorded herewith.

SIGNATURE OF LOCATOR:

NEWMONT USA LIMITED, d/b/a NEWMONT MINING CORPORATION

By: Scott R. Holmes
 Scott R. Holmes, Agent

190472

RECORDING REQUESTED BY AND RETURN TO:
 NEWMONT MINING CORPORATION
 Attn: Land Department
 P.O. Box 669
 Carlin, NV 89822

BOOK **388** PAGE **359**
 OFFICIAL RECORDS
 RECORDED AT THE REQUEST OF
Newmont Mining Corp
 2004 AUG -2 PM 12: 59
 EUREKA COUNTY, NEVADA
 N.M. REBALANCE RECORDER
 FILE NO. FEES **20.50**

**CERTIFICATE OF LOCATION
 LODE MINING CLAIM**

TO ALL WHOM IT MAY CONCERN:

The Undersigned hereby certifies that he, on behalf of
 NEWMONT USA LIMITED, a Delaware corporation, d/b/a
 NEWMONT MINING CORPORATION, has caused to be located
 the **HAY 617** lode mining claim in the following quarter
 section(s):

<u>Quarter</u>	<u>Section</u>	<u>Township</u>	<u>Range</u>	<u>Meridian</u>
NW	06	20N	52E	MDM
SW	06	20N	52E	MDM

in an unknown mining district, Eureka County, Nevada, on this 19th day of May, 2004.

The name and mailing address of the locator is:

NEWMONT USA LIMITED, d/b/a NEWMONT MINING CORPORATION
 P.O. Box 669, Carlin, Nevada 89822

The claim is approximately 1500 feet long and 600 feet wide, such that 1490 feet are claimed in a easterly direction and 10 feet in a westerly direction from the point of discovery (monument of location), at which the Notice of Location was posted, together with 300 feet on each side of the monument of location and center line of the claim. The general course of the lode or vein is from the easterly to the westerly direction.

The number, location and markings on each corner monument are as follows:

<u>Location</u>	<u>Markings</u>	<u>Description</u>
No. 1: Northeast Corner	NE Corner HAY 617	2" X 2" X 4' wood post
No. 2: Southeast Corner	SE Corner HAY 617	2" X 2" X 4' wood post
No. 3: Southwest Corner	SW Corner HAY 617	2" X 2" X 4' wood post
No. 4: Northwest Corner	NW Corner HAY 617	2" X 2" X 4' wood post

As erected on the ground, each corner monument is marked as described above by a scribed metal tag. The work of location consisted of making a claim map as provided in N.R.S. 517.040 which map is recorded herewith.

SIGNATURE OF LOCATOR:

NEWMONT USA LIMITED, d/b/a NEWMONT MINING CORPORATION

By:


 Scott R. Holmes, Agent

190473

RECORDING REQUESTED BY AND RETURN TO:
 NEWMONT MINING CORPORATION
 Attn: Land Department
 P.O. Box 669
 Carlin, NV 89822

BOOK **388** PAGE **360**
 OFFICIAL RECORDS
 RECORDED AT THE REQUEST OF
Newmont Mining Corp
 2004 AUG -2 PM 12: 59

EUREKA COUNTY, NEVADA
 M.N. REGALATE RECORDER
 FILE NO. **190474** FEES **20.50**

**CERTIFICATE OF LOCATION
 LODE MINING CLAIM**

TO ALL WHOM IT MAY CONCERN:

The Undersigned hereby certifies that he, on behalf of
 NEWMONT USA LIMITED, a Delaware corporation, d/b/a
 NEWMONT MINING CORPORATION, has caused to be located
 the **HAY 618** lode mining claim in the following quarter
 section(s):

<u>Quarter</u>	<u>Section</u>	<u>Township</u>	<u>Range</u>	<u>Meridian</u>
SW	06	20N	52E	MDM
SE	12	20N	51E	MDM
NE	12	20N	51E	MDM

in an unknown mining district, Eureka County, Nevada, on this 19th day of May, 2004.

The name and mailing address of the locator is:

NEWMONT USA LIMITED, d/b/a NEWMONT MINING CORPORATION
 P.O. Box 669, Carlin, Nevada 89822

The claim is approximately 1500 feet long and 600 feet wide, such that 10 feet are claimed in a easterly direction and 1490 feet in a westerly direction from the point of discovery (monument of location), at which the Notice of Location was posted, together with 300 feet on each side of the monument of location and center line of the claim. The general course of the lode or vein is from the easterly to the westerly direction.

The number, location and markings on each corner monument are as follows:

<u>Location</u>	<u>Markings</u>	<u>Description</u>
No. 1: Northeast Corner	NE Corner HAY 618	2" X 2" X 4' wood post
No. 2: Southeast Corner	SE Corner HAY 618	2" X 2" X 4' wood post
No. 3: Southwest Corner	SW Corner HAY 618	2" X 2" X 4' wood post
No. 4: Northwest Corner	NW Corner HAY 618	2" X 2" X 4' wood post

As erected on the ground, each corner monument is marked as described above by a scribed metal tag. The work of location consisted of making a claim map as provided in N.R.S. 517.040 which map is recorded herewith.

SIGNATURE OF LOCATOR:

NEWMONT USA LIMITED, d/b/a NEWMONT MINING CORPORATION

By: Scott R. Holmes
 Scott R. Holmes, Agent

190474

RECORDING REQUESTED BY AND RETURN TO:
 NEWMONT MINING CORPORATION
 Attn: Land Department
 P.O. Box 669
 Carlin, NV 89822

BOOK **388** PAGE **361**
 OFFICIAL RECORDS
 RECORDED AT THE REQUEST OF
Newmont Mining Corp
 2004 AUG -2 PM 1:00

EUREKA COUNTY, NEVADA
 H.M. REGALATI, RECORDER
 FILE NO. FEES **20.50**

190475

**CERTIFICATE OF LOCATION
 LODE MINING CLAIM**

TO ALL WHOM IT MAY CONCERN:

The Undersigned hereby certifies that he, on behalf of
 NEWMONT USA LIMITED, a Delaware corporation, d/b/a
 NEWMONT MINING CORPORATION, has caused to be located
 the **HAY 619** lode mining claim in the following quarter
 section(s):

<u>Quarter</u>	<u>Section</u>	<u>Township</u>	<u>Range</u>	<u>Meridian</u>
SW	06	20N	52E	MDM

in an unknown mining district, Eureka County, Nevada, on this 19th day of May, 2004.

The name and mailing address of the locator is:

NEWMONT USA LIMITED, d/b/a NEWMONT MINING CORPORATION
 P.O. Box 669, Carlin, Nevada 89822

The claim is approximately 1500 feet long and 600 feet wide, such that 1490 feet are claimed in a easterly direction and 10 feet in a westerly direction from the point of discovery (monument of location), at which the Notice of Location was posted, together with 300 feet on each side of the monument of location and center line of the claim. The general course of the lode or vein is from the easterly to the westerly direction.

The number, location and markings on each corner monument are as follows:

<u>Location</u>	<u>Markings</u>	<u>Description</u>
No. 1: Northeast Corner	NE Corner HAY 619	2" X 2" X 4' wood post
No. 2: Southeast Corner	SE Corner HAY 619	2" X 2" X 4' wood post
No. 3: Southwest Corner	SW Corner HAY 619	2" X 2" X 4' wood post
No. 4: Northwest Corner	NW Corner HAY 619	2" X 2" X 4' wood post

As erected on the ground, each corner monument is marked as described above by a scribed metal tag. The work of location consisted of making a claim map as provided in N.R.S. 517.040 which map is recorded herewith.

SIGNATURE OF LOCATOR:

NEWMONT USA LIMITED, d/b/a NEWMONT MINING CORPORATION

By: Scott R. Holmes
 Scott R. Holmes, Agent

190475

RECORDING REQUESTED BY AND RETURN TO:
 NEWMONT MINING CORPORATION
 Attn: Land Department
 P.O. Box 669
 Carlin, NV 89822

BOOK **388** PAGE **362**
 OFFICIAL RECORDS
 RECORDED AT THE REQUEST OF
Newmont Mining Corp
 2004 AUG -2 PH 1:00

EUREKA COUNTY, NEVADA
 M.N. RESALE/RECORDER
 FILE NO. FEES **26.50**

CERTIFICATE OF LOCATION
 LODE MINING CLAIM

TO ALL WHOM IT MAY CONCERN:

The Undersigned hereby certifies that he, on behalf of
 NEWMONT USA LIMITED, a Delaware corporation, d/b/a
 NEWMONT MINING CORPORATION, has caused to be located
 the **HAY 620** lode mining claim in the following quarter
 section(s):

<u>Quarter</u>	<u>Section</u>	<u>Township</u>	<u>Range</u>	<u>Meridian</u>
SW	06	20N	52E	MDM
SE	12	20N	51E	MDM

in an unknown mining district, Eureka County, Nevada, on this 19th day of May, 2004.

The name and mailing address of the locator is:

NEWMONT USA LIMITED, d/b/a NEWMONT MINING CORPORATION
 P.O. Box 669, Carlin, Nevada 89822

The claim is approximately 1500 feet long and 600 feet wide, such that 10 feet are claimed in a easterly direction and 1490 feet in a westerly direction from the point of discovery (monument of location), at which the Notice of Location was posted, together with 300 feet on each side of the monument of location and center line of the claim. The general course of the lode or vein is from the easterly to the westerly direction.

The number, location and markings on each corner monument are as follows:

<u>Location</u>	<u>Markings</u>	<u>Description</u>
No. 1: Northeast Corner	NE Corner HAY 620	2" X 2" X 4' wood post
No. 2: Southeast Corner	SE Corner HAY 620	2" X 2" X 4' wood post
No. 3: Southwest Corner	SW Corner HAY 620	2" X 2" X 4' wood post
No. 4: Northwest Corner	NW Corner HAY 620	2" X 2" X 4' wood post

As erected on the ground, each corner monument is marked as described above by a scribed metal tag. The work of location consisted of making a claim map as provided in N.R.S. 517.040 which map is recorded herewith.

SIGNATURE OF LOCATOR:

NEWMONT USA LIMITED, d/b/a NEWMONT MINING CORPORATION

By: Scott R. Holmes
 Scott R. Holmes, Agent

190476

RECORDING REQUESTED BY AND RETURN TO:
 NEWMONT MINING CORPORATION
 Attn: Land Department
 P.O. Box 669
 Carlin, NV 89822

BOOK **388** PAGE **363**
 OFFICIAL RECORDS
 RECORDED AT THE REQUEST OF
Newmont Mining Corp
 2004 AUG -2 PM 1:00

EUREKA COUNTY, NEVADA
 M.N. REGISTRATION RECORDER
 FILE NO. **190477** FEES **20.50**

**CERTIFICATE OF LOCATION
 LODE MINING CLAIM**

TO ALL WHOM IT MAY CONCERN:

The Undersigned hereby certifies that he, on behalf of
 NEWMONT USA LIMITED, a Delaware corporation, d/b/a
 NEWMONT MINING CORPORATION, has caused to be located
 the **HAY 621** lode mining claim in the following quarter
 section(s):

<u>Quarter</u>	<u>Section</u>	<u>Township</u>	<u>Range</u>	<u>Meridian</u>
SW	06	20N	52E	MDM

in an unknown mining district, Eureka County, Nevada, on this 19th day of May, 2004.

The name and mailing address of the locator is:

NEWMONT USA LIMITED, d/b/a NEWMONT MINING CORPORATION
 P.O. Box 669, Carlin, Nevada 89822

The claim is approximately 1500 feet long and 600 feet wide, such that 1490 feet are claimed in a easterly direction and 10 feet in a westerly direction from the point of discovery (monument of location), at which the Notice of Location was posted, together with 300 feet on each side of the monument of location and center line of the claim. The general course of the lode or vein is from the easterly to the westerly direction.

The number, location and markings on each corner monument are as follows:

<u>Location</u>	<u>Markings</u>	<u>Description</u>
No. 1: Northeast Corner	NE Corner HAY 621	2" X 2" X 4' wood post
No. 2: Southeast Corner	SE Corner HAY 621	2" X 2" X 4' wood post
No. 3: Southwest Corner	SW Corner HAY 621	2" X 2" X 4' wood post
No. 4: Northwest Corner	NW Corner HAY 621	2" X 2" X 4' wood post

As erected on the ground, each corner monument is marked as described above by a scribed metal tag. The work of location consisted of making a claim map as provided in N.R.S. 517.040 which map is recorded herewith.

SIGNATURE OF LOCATOR:

NEWMONT USA LIMITED, d/b/a NEWMONT MINING CORPORATION

By: Scott R. Holmes
 Scott R. Holmes, Agent

RECORDING REQUESTED BY AND RETURN TO:
 NEWMONT MINING CORPORATION
 Attn: Land Department
 P.O. Box 669
 Carlin, NV 89822

BOOK **388** PAGE **364**
 OFFICIAL RECORDS
 RECORDED AT THE REQUEST OF
Newmont Mining Corp
 2004 AUG -2 PM 1:00
 EUREKA COUNTY, NEVADA
 H.M. REGALEATO, RECORDER
 FILE NO. FEES **20.50**
190478

CERTIFICATE OF LOCATION
 LODE MINING CLAIM

TO ALL WHOM IT MAY CONCERN:

The Undersigned hereby certifies that he, on behalf of
 NEWMONT USA LIMITED, a Delaware corporation, d/b/a
 NEWMONT MINING CORPORATION, has caused to be located
 the **HAY 622** lode mining claim in the following quarter
 section(s):

<u>Quarter</u>	<u>Section</u>	<u>Township</u>	<u>Range</u>	<u>Meridian</u>
SW	06	20N	52E	MDM
SE	12	20N	51E	MDM

in an unknown mining district, Eureka County, Nevada, on this 19th day of May, 2004.

The name and mailing address of the locator is:

NEWMONT USA LIMITED, d/b/a NEWMONT MINING CORPORATION
 P.O. Box 669, Carlin, Nevada 89822

The claim is approximately 1500 feet long and 600 feet wide, such that 10 feet are claimed in a easterly direction and 1490 feet in a westerly direction from the point of discovery (monument of location), at which the Notice of Location was posted, together with 300 feet on each side of the monument of location and center line of the claim. The general course of the lode or vein is from the easterly to the westerly direction.

The number, location and markings on each corner monument are as follows:

<u>Location</u>	<u>Markings</u>	<u>Description</u>
No. 1: Northeast Corner	NE Corner HAY 622	2" X 2" X 4' wood post
No. 2: Southeast Corner	SE Corner HAY 622	2" X 2" X 4' wood post
No. 3: Southwest Corner	SW Corner HAY 622	2" X 2" X 4' wood post
No. 4: Northwest Corner	NW Corner HAY 622	2" X 2" X 4' wood post

As erected on the ground, each corner monument is marked as described above by a scribed metal tag. The work of location consisted of making a claim map as provided in N.R.S. 517.040 which map is recorded herewith.

SIGNATURE OF LOCATOR:

NEWMONT USA LIMITED, d/b/a NEWMONT MINING CORPORATION

By: Scott R. Holmes
 Scott R. Holmes, Agent

RECORDING REQUESTED BY AND RETURN TO:
 NEWMONT MINING CORPORATION
 Attn: Land Department
 P.O. Box 669
 Carlin, NV 89822

BOOK **388** PAGE **365**
 OFFICIAL RECORDS
 RECORDED AT THE REQUEST OF
Newmont Mining Corp
 2004 AUG -2 PM 1:00

EUREKA COUNTY, NEVADA
 MIN. RECLAMATION RECORDER
 FILE NO. FEES **20.50**

190479

CERTIFICATE OF LOCATION
 LODE MINING CLAIM

TO ALL WHOM IT MAY CONCERN:

The Undersigned hereby certifies that he, on behalf of
 NEWMONT USA LIMITED, a Delaware corporation, d/b/a
 NEWMONT MINING CORPORATION, has caused to be located
 the **HAY 623** lode mining claim in the following quarter
 section(s):

Quarter	Section	Township	Range	Meridian
SW	06	20N	52E	MDM

in an unknown mining district, Eureka County, Nevada, on this 19th day of May, 2004.

The name and mailing address of the locator is:

NEWMONT USA LIMITED, d/b/a NEWMONT MINING CORPORATION
 P.O. Box 669, Carlin, Nevada 89822

The claim is approximately 1500 feet long and 600 feet wide, such that 1490 feet are claimed in a
easterly direction and 10 feet in a westerly direction from the point of discovery (monument of location),
 at which the Notice of Location was posted, together with 300 feet on each side of the monument of
 location and center line of the claim. The general course of the lode or vein is from the easterly to the
westerly direction.

The number, location and markings on each corner monument are as follows:

Location	Markings	Description
No. 1: Northeast Corner	NE Corner HAY 623	2" X 2" X 4' wood post
No. 2: Southeast Corner	SE Corner HAY 623	2" X 2" X 4' wood post
No. 3: Southwest Corner	SW Corner HAY 623	2" X 2" X 4' wood post
No. 4: Northwest Corner	NW Corner HAY 623	2" X 2" X 4' wood post

As erected on the ground, each corner monument is marked as described above by a scribed metal tag.
 The work of location consisted of making a claim map as provided in N.R.S. 517.040 which map is
 recorded herewith.

SIGNATURE OF LOCATOR:

NEWMONT USA LIMITED, d/b/a NEWMONT MINING CORPORATION

By: Scott R. Holmes
 Scott R. Holmes, Agent

190479

RECORDING REQUESTED BY AND RETURN TO:
 NEWMONT MINING CORPORATION
 Attn: Land Department
 P.O. Box 669
 Carlin, NV 89822

BOOK 388 PAGE 366
 OFFICIAL RECORDS
 RECORDED AT THE REQUEST OF
Newmont Mining Corp
 2004 AUG -2 PM 1:00
 EUREKA COUNTY, NEVADA
 N.M. REGAL EATH. RECORDER
 FILE NO. FEES 20.50
190480

**CERTIFICATE OF LOCATION
 LODE MINING CLAIM**

TO ALL WHOM IT MAY CONCERN:

The Undersigned hereby certifies that he, on behalf of
 NEWMONT USA LIMITED, a Delaware corporation, d/b/a
 NEWMONT MINING CORPORATION, has caused to be located
 the **HAY 624** lode mining claim in the following quarter
 section(s):

<u>Quarter</u>	<u>Section</u>	<u>Township</u>	<u>Range</u>	<u>Meridian</u>
SW	06	20N	52E	MDM
SE	12	20N	51E	MDM

in an unknown mining district, Eureka County, Nevada, on this 19th day of May, 2004.

The name and mailing address of the locator is:

NEWMONT USA LIMITED, d/b/a NEWMONT MINING CORPORATION
 P.O. Box 669, Carlin, Nevada 89822

The claim is approximately 1500 feet long and 600 feet wide, such that 10 feet are claimed in a easterly direction and 1490 feet in a westerly direction from the point of discovery (monument of location), at which the Notice of Location was posted, together with 300 feet on each side of the monument of location and center line of the claim. The general course of the lode or vein is from the easterly to the westerly direction.

The number, location and markings on each corner monument are as follows:

<u>Location</u>	<u>Markings</u>	<u>Description</u>
No. 1: Northeast Corner	NE Corner HAY 624	2" X 2" X 4' wood post
No. 2: Southeast Corner	SE Corner HAY 624	2" X 2" X 4' wood post
No. 3: Southwest Corner	SW Corner HAY 624	2" X 2" X 4' wood post
No. 4: Northwest Corner	NW Corner HAY 624	2" X 2" X 4' wood post

As erected on the ground, each corner monument is marked as described above by a scribed metal tag. The work of location consisted of making a claim map as provided in N.R.S. 517.040 which map is recorded herewith.

SIGNATURE OF LOCATOR:

NEWMONT USA LIMITED, d/b/a NEWMONT MINING CORPORATION

By: Scott R. Holmes
 Scott R. Holmes, Agent

RECORDING REQUESTED BY AND RETURN TO:
 NEWMONT MINING CORPORATION
 Attn: Land Department
 P.O. Box 669
 Carlin, NV 89822

BOOK **388** PAGE **367**
 OFFICIAL RECORDS
 RECORDED AT THE REQUEST OF
Newmont Mining Corp
 2004 AUG -2 PM 1:00
 EUREKA COUNTY, NEVADA
 M.N. REG. LEAD. RECORDER
 FILE NO. **190481**
 FEES **20.50**

CERTIFICATE OF LOCATION
 LODE MINING CLAIM

TO ALL WHOM IT MAY CONCERN:

The Undersigned hereby certifies that he, on behalf of
 NEWMONT USA LIMITED, a Delaware corporation, d/b/a
 NEWMONT MINING CORPORATION, has caused to be located
 the **HAY 625** lode mining claim in the following quarter
 section(s):

Quarter	Section	Township	Range	Meridian
SW	06	20N	52E	MDM

in an unknown mining district, Eureka County, Nevada, on this 19th day of May, 2004.

The name and mailing address of the locator is:

NEWMONT USA LIMITED, d/b/a NEWMONT MINING CORPORATION
 P.O. Box 669, Carlin, Nevada 89822

The claim is approximately 1500 feet long and 600 feet wide, such that 1490 feet are claimed in a easterly direction and 10 feet in a westerly direction from the point of discovery (monument of location), at which the Notice of Location was posted, together with 300 feet on each side of the monument of location and center line of the claim. The general course of the lode or vein is from the easterly to the westerly direction.

The number, location and markings on each corner monument are as follows:

Location	Markings	Description
No. 1: Northeast Corner	NE Corner HAY 625	2" X 2" X 4' wood post
No. 2: Southeast Corner	SE Corner HAY 625	2" X 2" X 4' wood post
No. 3: Southwest Corner	SW Corner HAY 625	2" X 2" X 4' wood post
No. 4: Northwest Corner	NW Corner HAY 625	2" X 2" X 4' wood post

As erected on the ground, each corner monument is marked as described above by a scribed metal tag. The work of location consisted of making a claim map as provided in N.R.S. 517.040 which map is recorded herewith.

SIGNATURE OF LOCATOR:

NEWMONT USA LIMITED, d/b/a NEWMONT MINING CORPORATION

By: Scott R. Holmes
 Scott R. Holmes, Agent

190481

BOOK **388** PAGE **367**

RECORDING REQUESTED BY AND RETURN TO:
 NEWMONT MINING CORPORATION
 Attn: Land Department
 P.O. Box 669
 Carlin, NV 89822

BOOK **388** PAGE **368**
 OFFICIAL RECORDS
 RECORDED AT THE REQUEST OF
Newmont Mining Corp
 2004 AUG -2 PH 1:00

EUREKA COUNTY, NEVADA
 M.N. REDEVELOPMENT RECORDER
 FILE NO. FEES **20.50**

**CERTIFICATE OF LOCATION
 LODE MINING CLAIM**

TO ALL WHOM IT MAY CONCERN:

The Undersigned hereby certifies that he, on behalf of
 NEWMONT USA LIMITED, a Delaware corporation, d/b/a
 NEWMONT MINING CORPORATION, has caused to be located
 the **HAY 626** lode mining claim in the following quarter
 section(s):

<u>Quarter</u>	<u>Section</u>	<u>Township</u>	<u>Range</u>	<u>Meridian</u>
SW	06	20N	52E	MDM
NE	13	20N	51E	MDM
SE	12	20N	51E	MDM
NW	07	20N	52E	MDM

in an unknown mining district, Eureka County, Nevada, on this 19th day of May, 2004.

The name and mailing address of the locator is:

NEWMONT USA LIMITED, d/b/a NEWMONT MINING CORPORATION
 P.O. Box 669, Carlin, Nevada 89822

The claim is approximately 1500 feet long and 600 feet wide, such that 10 feet are claimed in a easterly direction and 1490 feet in a westerly direction from the point of discovery (monument of location), at which the Notice of Location was posted, together with 300 feet on each side of the monument of location and center line of the claim. The general course of the lode or vein is from the easterly to the westerly direction.

The number, location and markings on each corner monument are as follows:

<u>Location</u>	<u>Markings</u>	<u>Description</u>
No. 1: Northeast Corner	NE Corner HAY 626	2" X 2" X 4' wood post
No. 2: Southeast Corner	SE Corner HAY 626	2" X 2" X 4' wood post
No. 3: Southwest Corner	SW Corner HAY 626	2" X 2" X 4' wood post
No. 4: Northwest Corner	NW Corner HAY 626	2" X 2" X 4' wood post

As erected on the ground, each corner monument is marked as described above by a scribed metal tag. The work of location consisted of making a claim map as provided in N.R.S. 517.040 which map is recorded herewith.

SIGNATURE OF LOCATOR:

NEWMONT USA LIMITED, d/b/a NEWMONT MINING CORPORATION

By: Scott R. Holmes
 Scott R. Holmes, Agent

190482

RECORDING REQUESTED BY AND RETURN TO:
 NEWMONT MINING CORPORATION
 Attn: Land Department
 P.O. Box 669
 Carlin, NV 89822

BOOK **388** PAGE **369**
 OFFICIAL RECORDS
 RECORDED AT THE REQUEST OF
Newmont Mining Corp
 2004 AUG -2 PM 1:00

EUREKA COUNTY, NEVADA
 M.H. REBALEATI, RECORDER
 FILE NO. FEES **20.50**

190483

CERTIFICATE OF LOCATION
 LODE MINING CLAIM

TO ALL WHOM IT MAY CONCERN:

The Undersigned hereby certifies that he, on behalf of
 NEWMONT USA LIMITED, a Delaware corporation, d/b/a
 NEWMONT MINING CORPORATION, has caused to be located
 the **HAY 627** lode mining claim in the following quarter
 section(s):

<u>Quarter</u>	<u>Section</u>	<u>Township</u>	<u>Range</u>	<u>Meridian</u>
SW	06	20N	52E	MDM
NW	07	20N	52E	MDM

in an unknown mining district, Eureka County, Nevada, on this 19th day of May, 2004.

The name and mailing address of the locator is:

NEWMONT USA LIMITED, d/b/a NEWMONT MINING CORPORATION
 P.O. Box 669, Carlin, Nevada 89822

The claim is approximately 1500 feet long and 600 feet wide, such that 1490 feet are claimed in a easterly direction and 10 feet in a westerly direction from the point of discovery (monument of location), at which the Notice of Location was posted, together with 300 feet on each side of the monument of location and center line of the claim. The general course of the lode or vein is from the easterly to the westerly direction.


The number, location and markings on each corner monument are as follows:

<u>Location</u>	<u>Markings</u>	<u>Description</u>
No. 1: Northeast Corner	NE Corner HAY 627	2" X 2" X 4' wood post
No. 2: Southeast Corner	SE Corner HAY 627	2" X 2" X 4' wood post
No. 3: Southwest Corner	SW Corner HAY 627	2" X 2" X 4' wood post
No. 4: Northwest Corner	NW Corner HAY 627	2" X 2" X 4' wood post

As erected on the ground, each corner monument is marked as described above by a scribed metal tag. The work of location consisted of making a claim map as provided in N.R.S. 517.040 which map is recorded herewith.

SIGNATURE OF LOCATOR:

NEWMONT USA LIMITED, d/b/a NEWMONT MINING CORPORATION

By: 
 Scott R. Holmes, Agent

190483

RECORDING REQUESTED BY AND RETURN TO:
 NEWMONT MINING CORPORATION
 Attn: Land Department
 P.O. Box 669
 Carlin, NV 89822

BOOK **388** PAGE **370**
 OFFICIAL RECORDS
 RECORDED AT THE REQUEST OF
Newmont Mining Corp
 2004 AUG -2 PM 1:00

EUREKA COUNTY, NEVADA
 N.M. RE-SALE/RECORDED
 FILE NO. FEES **20.50**

CERTIFICATE OF LOCATION
 LODE MINING CLAIM

TO ALL WHOM IT MAY CONCERN:

The Undersigned hereby certifies that he, on behalf of
 NEWMONT USA LIMITED, a Delaware corporation, d/b/a
 NEWMONT MINING CORPORATION, has caused to be located
 the **HAY 628** lode mining claim in the following quarter
 section(s):

<u>Quarter</u>	<u>Section</u>	<u>Township</u>	<u>Range</u>	<u>Meridian</u>
NW	08	21N	52E	MDM
NE	07	21N	52E	MDM

in an unknown mining district, Eureka County, Nevada, on this 19th day of May, 2004.

The name and mailing address of the locator is:

NEWMONT USA LIMITED, d/b/a NEWMONT MINING CORPORATION
 P.O. Box 669, Carlin, Nevada 89822

The claim is approximately 1500 feet long and 600 feet wide, such that 1490 feet are claimed in a westerly direction and 10 feet in a easterly direction from the point of discovery (monument of location), at which the Notice of Location was posted, together with 300 feet on each side of the monument of location and center line of the claim. The general course of the lode or vein is from the westerly to the easterly direction.

The number, location and markings on each corner monument are as follows:

<u>Location</u>	<u>Markings</u>	<u>Description</u>
No. 1: Northeast Corner	NE Corner HAY 628	2" X 2" X 4' wood post
No. 2: Southeast Corner	SE Corner HAY 628	2" X 2" X 4' wood post
No. 3: Southwest Corner	SW Corner HAY 628	2" X 2" X 4' wood post
No. 4: Northwest Corner	NW Corner HAY 628	2" X 2" X 4' wood post

As erected on the ground, each corner monument is marked as described above by a scribed metal tag. The work of location consisted of making a claim map as provided in N.R.S. 517.040 which map is recorded herewith.

SIGNATURE OF LOCATOR:

NEWMONT USA LIMITED, d/b/a NEWMONT MINING CORPORATION

By: 

Scott R. Holmes, Agent

190484

190484

RECORDING REQUESTED BY AND RETURN TO:
 NEWMONT MINING CORPORATION
 Attn: Land Department
 P.O. Box 669
 Carlin, NV 89822

BOOK **388** PAGE **371**
 OFFICIAL RECORDS
 RECORDED AT THE REQUEST OF
Newmont Mining Corp
 2004 AUG -2 PM 1:01
 EUREKA COUNTY, NEVADA
 M.N. REDEVELOPMENT RECORDER
 FILE NO. FEES **20.50**

CERTIFICATE OF LOCATION
 LODE MINING CLAIM

TO ALL WHOM IT MAY CONCERN:

The Undersigned hereby certifies that he, on behalf of
 NEWMONT USA LIMITED, a Delaware corporation, d/b/a
 NEWMONT MINING CORPORATION, has caused to be located
 the **HAY 629** lode mining claim in the following quarter
 section(s):

Quarter	Section	Township	Range	Meridian
NW	08	21N	52E	MDM

in an unknown mining district, Eureka County, Nevada, on this 19th day of May, 2004.

The name and mailing address of the locator is:

NEWMONT USA LIMITED, d/b/a NEWMONT MINING CORPORATION
 P.O. Box 669, Carlin, Nevada 89822

The claim is approximately 1500 feet long and 600 feet wide, such that 10 feet are claimed in a westerly direction and 1490 feet in a easterly direction from the point of discovery (monument of location), at which the Notice of Location was posted, together with 300 feet on each side of the monument of location and center line of the claim. The general course of the lode or vein is from the westerly to the easterly direction.

The number, location and markings on each corner monument are as follows:

Location	Markings	Description
No. 1: Northeast Corner	NE Corner HAY 629	2" X 2" X 4' wood post
No. 2: Southeast Corner	SE Corner HAY 629	2" X 2" X 4' wood post
No. 3: Southwest Corner	SW Corner HAY 629	2" X 2" X 4' wood post
No. 4: Northwest Corner	NW Corner HAY 629	2" X 2" X 4' wood post

As erected on the ground, each corner monument is marked as described above by a scribed metal tag. The work of location consisted of making a claim map as provided in N.R.S. 517.040 which map is recorded herewith.

SIGNATURE OF LOCATOR:

NEWMONT USA LIMITED, d/b/a NEWMONT MINING CORPORATION

By: Scott R. Holmes
 Scott R. Holmes, Agent

190485

RECORDING REQUESTED BY AND RETURN TO:
 NEWMONT MINING CORPORATION
 Attn: Land Department
 P.O. Box 669
 Carlin, NV 89822

BOOK 388 PAGE 372
 OFFICIAL RECORDS
 RECORDED AT THE REQUEST OF
Newmont Mining Corp
 2004 AUG -2 PM 1:01

EUREKA COUNTY, NEVADA
 M.M. REBALEATH, RECORDER
 FILE NO. FEES 20.50

**CERTIFICATE OF LOCATION
 LODE MINING CLAIM**

TO ALL WHOM IT MAY CONCERN:

The Undersigned hereby certifies that he, on behalf of
 NEWMONT USA LIMITED, a Delaware corporation, d/b/a
 NEWMONT MINING CORPORATION, has caused to be located
 the HAY 630 lode mining claim in the following quarter
 section(s):

<u>Quarter</u>	<u>Section</u>	<u>Township</u>	<u>Range</u>	<u>Meridian</u>
NW	08	21N	52E	MDM
NE	07	21N	52E	MDM

in an unknown mining district, Eureka County, Nevada, on this 19th day of May, 2004.

The name and mailing address of the locator is:

NEWMONT USA LIMITED, d/b/a NEWMONT MINING CORPORATION
 P.O. Box 669, Carlin, Nevada 89822

The claim is approximately 1500 feet long and 600 feet wide, such that 1490 feet are claimed in a
westerly direction and 10 feet in a easterly direction from the point of discovery (monument of location),
 at which the Notice of Location was posted, together with 300 feet on each side of the monument of
 location and center line of the claim. The general course of the lode or vein is from the westerly to the
easterly direction.

The number, location and markings on each corner monument are as follows:


<u>Location</u>	<u>Markings</u>	<u>Description</u>
No. 1: Northeast Corner	NE Corner <u>HAY 630</u>	2" X 2" X 4' wood post
No. 2: Southeast Corner	SE Corner <u>HAY 630</u>	2" X 2" X 4' wood post
No. 3: Southwest Corner	SW Corner <u>HAY 630</u>	2" X 2" X 4' wood post
No. 4: Northwest Corner	NW Corner <u>HAY 630</u>	2" X 2" X 4' wood post

As erected on the ground, each corner monument is marked as described above by a scribed metal tag.
 The work of location consisted of making a claim map as provided in N.R.S. 517.040 which map is
 recorded herewith.

SIGNATURE OF LOCATOR:

NEWMONT USA LIMITED, d/b/a NEWMONT MINING CORPORATION

By:


 Scott R. Holmes, Agent

190486

RECORDING REQUESTED BY AND RETURN TO:
 NEWMONT MINING CORPORATION
 Attn: Land Department
 P.O. Box 669
 Carlin, NV 89822

BOOK **388** PAGE **373**
 OFFICIAL RECORDS
 RECORDED AT THE REQUEST OF
Newmont Mining Corp
 2004 AUG -2 PH 1:01

EUREKA COUNTY, NEVADA
 M.M. REBALEATI, RECORDER
 FILE NO. FEES **20.50**

CERTIFICATE OF LOCATION
 LODE MINING CLAIM

TO ALL WHOM IT MAY CONCERN:

The Undersigned hereby certifies that he, on behalf of
 NEWMONT USA LIMITED, a Delaware corporation, d/b/a
 NEWMONT MINING CORPORATION, has caused to be located
 the **HAY 631** lode mining claim in the following quarter
 section(s):

<u>Quarter</u>	<u>Section</u>	<u>Township</u>	<u>Range</u>	<u>Meridian</u>
NW	08	21N	52E	MDM

in an unknown mining district, Eureka County, Nevada, on this 19th day of May, 2004.

The name and mailing address of the locator is:
 NEWMONT USA LIMITED, d/b/a NEWMONT MINING CORPORATION
 P.O. Box 669, Carlin, Nevada 89822

The claim is approximately 1500 feet long and 600 feet wide, such that 10 feet are claimed in a westerly direction and 1490 feet in a easterly direction from the point of discovery (monument of location), at which the Notice of Location was posted, together with 300 feet on each side of the monument of location and center line of the claim. The general course of the lode or vein is from the westerly to the easterly direction.

The number, location and markings on each corner monument are as follows:

<u>Location</u>	<u>Markings</u>	<u>Description</u>
No. 1: Northeast Corner	NE Corner HAY 631	2" X 2" X 4' wood post
No. 2: Southeast Corner	SE Corner HAY 631	2" X 2" X 4' wood post
No. 3: Southwest Corner	SW Corner HAY 631	2" X 2" X 4' wood post
No. 4: Northwest Corner	NW Corner HAY 631	2" X 2" X 4' wood post

As erected on the ground, each corner monument is marked as described above by a scribed metal tag. The work of location consisted of making a claim map as provided in N.R.S. 517.040 which map is recorded herewith.

SIGNATURE OF LOCATOR:
 NEWMONT USA LIMITED, d/b/a NEWMONT MINING CORPORATION

By: Scott R. Holmes
 Scott R. Holmes, Agent

190487

190487

RECORDING REQUESTED BY AND RETURN TO:
 NEWMONT MINING CORPORATION
 Attn: Land Department
 P.O. Box 669
 Carlin, NV 89822

BOOK 388 PAGE 374
 OFFICIAL RECORDS
 RECORDED AT THE REQUEST OF
Newmont Mining Corp
 2004 AUG -2 PM 1:01
 EUREKA COUNTY, NEVADA
 M.M. REDEVELOPMENT RECORDER
 FILE NO. FEES 20.50

**CERTIFICATE OF LOCATION
 LODGE MINING CLAIM**

TO ALL WHOM IT MAY CONCERN:

The Undersigned hereby certifies that he, on behalf of
 NEWMONT USA LIMITED, a Delaware corporation, d/b/a
 NEWMONT MINING CORPORATION, has caused to be located
 the **HAY 632** lodge mining claim in the following quarter
 section(s):

Quarter	Section	Township	Range	Meridian
NW	08	21N	52E	MDM
NE	07	21N	52E	MDM

in an unknown mining district, Eureka County, Nevada, on this 19th day of May, 2004.

The name and mailing address of the locator is:

NEWMONT USA LIMITED, d/b/a NEWMONT MINING CORPORATION
 P.O. Box 669, Carlin, Nevada 89822

The claim is approximately 1500 feet long and 600 feet wide, such that 1490 feet are claimed in a
westerly direction and 10 feet in a easterly direction from the point of discovery (monument of location),
 at which the Notice of Location was posted, together with 300 feet on each side of the monument of
 location and center line of the claim. The general course of the lode or vein is from the westerly to the
easterly direction.

The number, location and markings on each corner monument are as follows:

Location	Markings	Description
No. 1: Northeast Corner	NE Corner HAY 632	2" X 2" X 4' wood post
No. 2: Southeast Corner	SE Corner HAY 632	2" X 2" X 4' wood post
No. 3: Southwest Corner	SW Corner HAY 632	2" X 2" X 4' wood post
No. 4: Northwest Corner	NW Corner HAY 632	2" X 2" X 4' wood post

As erected on the ground, each corner monument is marked as described above by a scribed metal tag.
 The work of location consisted of making a claim map as provided in N.R.S. 517.040 which map is
 recorded herewith.

SIGNATURE OF LOCATOR:

NEWMONT USA LIMITED, d/b/a NEWMONT MINING CORPORATION

By: Scott R. Holmes
 Scott R. Holmes, Agent

190488

RECORDING REQUESTED BY AND RETURN TO:
 NEWMONT MINING CORPORATION
 Attn: Land Department
 P.O. Box 669
 Carlin, NV 89822

BOOK **388** PAGE **375**
 OFFICIAL RECORDS
 RECORDED AT THE REQUEST OF
Newmont Mining Corp
 2004 AUG -2 PM 1:01

EUREKA COUNTY, NEVADA
 T.M. REBALEATI, RECORDER
 FILE NO. FEES **20.50**

**CERTIFICATE OF LOCATION
 LODE MINING CLAIM**

TO ALL WHOM IT MAY CONCERN:

The Undersigned hereby certifies that he, on behalf of
 NEWMONT USA LIMITED, a Delaware corporation, d/b/a
 NEWMONT MINING CORPORATION, has caused to be located
 the **HAY 633** lode mining claim in the following quarter
 section(s):

<u>Quarter</u>	<u>Section</u>	<u>Township</u>	<u>Range</u>	<u>Meridian</u>
NW	08	21N	52E	MDM

in an unknown mining district, Eureka County, Nevada, on this 19th day of May, 2004.

The name and mailing address of the locator is:

NEWMONT USA LIMITED, d/b/a NEWMONT MINING CORPORATION
 P.O. Box 669, Carlin, Nevada 89822

The claim is approximately 1500 feet long and 600 feet wide, such that 10 feet are claimed in a westerly direction and 1490 feet in a easterly direction from the point of discovery (monument of location), at which the Notice of Location was posted, together with 300 feet on each side of the monument of location and center line of the claim. The general course of the lode or vein is from the westerly to the easterly direction.

The number, location and markings on each corner monument are as follows:

<u>Location</u>	<u>Markings</u>	<u>Description</u>
No. 1: Northeast Corner	NE Corner HAY 633	2" X 2" X 4' wood post
No. 2: Southeast Corner	SE Corner HAY 633	2" X 2" X 4' wood post
No. 3: Southwest Corner	SW Corner HAY 633	2" X 2" X 4' wood post
No. 4: Northwest Corner	NW Corner HAY 633	2" X 2" X 4' wood post

As erected on the ground, each corner monument is marked as described above by a scribed metal tag. The work of location consisted of making a claim map as provided in N.R.S. 517.040 which map is recorded herewith.

SIGNATURE OF LOCATOR:

NEWMONT USA LIMITED, d/b/a NEWMONT MINING CORPORATION

By: Scott R. Holmes
 Scott R. Holmes, Agent

190489

RECORDING REQUESTED BY AND RETURN TO:
 NEWMONT MINING CORPORATION
 Attn: Land Department
 P.O. Box 669
 Carlin, NV 89822

BOOK **388** PAGE **376**
 OFFICIAL RECORDS
 RECORDED AT THE REQUEST OF
Newmont Mining Corp
 2004 AUG -2 PM 1:01

EUREKA COUNTY, NEVADA
 M.M. REBALEATI, RECORDER
 FILE NO. FEES **20.50**

**CERTIFICATE OF LOCATION
 LODGE MINING CLAIM**

TO ALL WHOM IT MAY CONCERN:

The Undersigned hereby certifies that he, on behalf of
 NEWMONT USA LIMITED, a Delaware corporation, d/b/a
 NEWMONT MINING CORPORATION, has caused to be located
 the **HAY 634** lode mining claim in the following quarter
 section(s):

<u>Quarter</u>	<u>Section</u>	<u>Township</u>	<u>Range</u>	<u>Meridian</u>
NW	08	21N	52E	MDM
NE	07	21N	52E	MDM

in an unknown mining district, Eureka County, Nevada, on this 19th day of May, 2004.

The name and mailing address of the locator is:

NEWMONT USA LIMITED, d/b/a NEWMONT MINING CORPORATION
 P.O. Box 669, Carlin, Nevada 89822

The claim is approximately 1500 feet long and 600 feet wide, such that 1490 feet are claimed in a westerly direction and 10 feet in a easterly direction from the point of discovery (monument of location), at which the Notice of Location was posted, together with 300 feet on each side of the monument of location and center line of the claim. The general course of the lode or vein is from the westerly to the easterly direction.

The number, location and markings on each corner monument are as follows:


<u>Location</u>	<u>Markings</u>	<u>Description</u>
No. 1: Northeast Corner	NE Corner HAY 634	2" X 2" X 4' wood post
No. 2: Southeast Corner	SE Corner HAY 634	2" X 2" X 4' wood post
No. 3: Southwest Corner	SW Corner HAY 634	2" X 2" X 4' wood post
No. 4: Northwest Corner	NW Corner HAY 634	2" X 2" X 4' wood post

As erected on the ground, each corner monument is marked as described above by a scribed metal tag. The work of location consisted of making a claim map as provided in N.R.S. 517.040 which map is recorded herewith.

SIGNATURE OF LOCATOR:

NEWMONT USA LIMITED, d/b/a NEWMONT MINING CORPORATION

By:


 Scott R. Holmes, Agent

190490

RECORDING REQUESTED BY AND RETURN TO:
 NEWMONT MINING CORPORATION
 Attn: Land Department
 P.O. Box 669
 Carlin, NV 89822

BOOK **388** PAGE **377**
 OFFICIAL RECORDS
 RECORDED AT THE REQUEST OF
Newmont Mining Corp
 2004 AUG -2 PM 1:01

EUREKA COUNTY, NEVADA
 M.M. REDALEATI, RECORDER
 FILE NO. FEES **20.50**

**CERTIFICATE OF LOCATION
 LODE MINING CLAIM**

TO ALL WHOM IT MAY CONCERN:

The Undersigned hereby certifies that he, on behalf of
 NEWMONT USA LIMITED, a Delaware corporation, d/b/a
 NEWMONT MINING CORPORATION, has caused to be located
 the **HAY 635** lode mining claim in the following quarter
 section(s):

<u>Quarter</u>	<u>Section</u>	<u>Township</u>	<u>Range</u>	<u>Meridian</u>
NW	08	21N	52E	MDM

in an unknown mining district, Eureka County, Nevada, on this 19th day of May, 2004.

The name and mailing address of the locator is:

NEWMONT USA LIMITED, d/b/a NEWMONT MINING CORPORATION
 P.O. Box 669, Carlin, Nevada 89822

The claim is approximately 1500 feet long and 600 feet wide, such that 10 feet are claimed in a westerly direction and 1490 feet in a easterly direction from the point of discovery (monument of location), at which the Notice of Location was posted, together with 300 feet on each side of the monument of location and center line of the claim. The general course of the lode or vein is from the westerly to the easterly direction.

The number, location and markings on each corner monument are as follows:

<u>Location</u>	<u>Markings</u>	<u>Description</u>
No. 1: Northeast Corner	NE Corner HAY 635	2" X 2" X 4' wood post
No. 2: Southeast Corner	SE Corner HAY 635	2" X 2" X 4' wood post
No. 3: Southwest Corner	SW Corner HAY 635	2" X 2" X 4' wood post
No. 4: Northwest Corner	NW Corner HAY 635	2" X 2" X 4' wood post

As erected on the ground, each corner monument is marked as described above by a scribed metal tag. The work of location consisted of making a claim map as provided in N.R.S. 517.040 which map is recorded herewith.

SIGNATURE OF LOCATOR:

NEWMONT USA LIMITED, d/b/a NEWMONT MINING CORPORATION

By: Scott R. Holmes
 Scott R. Holmes, Agent

190491

190491

BOOK **388** PAGE **377**

RECORDING REQUESTED BY AND RETURN TO:
 NEWMONT MINING CORPORATION
 Attn: Land Department
 P.O. Box 669
 Carlin, NV 89822

BOOK **388** PAGE **378**
 OFFICIAL RECORDS
 RECORDED AT THE REQUEST OF
Newmont Mining Corp
 2004 AUG -2 PM 1:01

EUREKA COUNTY, NEVADA
 M.N. REGAL. LATH. RECORDER
 FILE NO. FEES **20.50**

**CERTIFICATE OF LOCATION
 LODE MINING CLAIM**

TO ALL WHOM IT MAY CONCERN:

The Undersigned hereby certifies that he, on behalf of
 NEWMONT USA LIMITED, a Delaware corporation, d/b/a
 NEWMONT MINING CORPORATION, has caused to be located
 the **HAY 636** lode mining claim in the following quarter
 section(s):

<u>Quarter</u>	<u>Section</u>	<u>Township</u>	<u>Range</u>	<u>Meridian</u>
NW	08	21N	52E	MDM
SW	08	21N	52E	MDM
SE	07	21N	52E	MDM
NE	07	21N	52E	MDM

in an unknown mining district, Eureka County, Nevada, on this 19th day of May, 2004.

The name and mailing address of the locator is:

NEWMONT USA LIMITED, d/b/a NEWMONT MINING CORPORATION
 P.O. Box 669, Carlin, Nevada 89822

The claim is approximately 1500 feet long and 600 feet wide, such that 1490 feet are claimed in a
westerly direction and 10 feet in a easterly direction from the point of discovery (monument of location),
 at which the Notice of Location was posted, together with 300 feet on each side of the monument of
 location and center line of the claim. The general course of the lode or vein is from the westerly to the
easterly direction.

The number, location and markings on each corner monument are as follows:

<u>Location</u>	<u>Markings</u>	<u>Description</u>
No. 1: Northeast Corner	NE Corner HAY 636	2" X 2" X 4' wood post
No. 2: Southeast Corner	SE Corner HAY 636	2" X 2" X 4' wood post
No. 3: Southwest Corner	SW Corner HAY 636	2" X 2" X 4' wood post
No. 4: Northwest Corner	NW Corner HAY 636	2" X 2" X 4' wood post

As erected on the ground, each corner monument is marked as described above by a scribed metal tag.
 The work of location consisted of making a claim map as provided in N.R.S. 517.040 which map is
 recorded herewith.

SIGNATURE OF LOCATOR:

NEWMONT USA LIMITED, d/b/a NEWMONT MINING CORPORATION

By: Scott R. Holmes
 Scott R. Holmes, Agent

190492

RECORDING REQUESTED BY AND RETURN TO:
 NEWMONT MINING CORPORATION
 Attn: Land Department
 P.O. Box 669
 Carlin, NV 89822

CERTIFICATE OF LOCATION
 LODE MINING CLAIM

TO ALL WHOM IT MAY CONCERN:

The Undersigned hereby certifies that he, on behalf of
 NEWMONT USA LIMITED, a Delaware corporation, d/b/a
 NEWMONT MINING CORPORATION, has caused to be located
 the HAY 637 lode mining claim in the following quarter
 section(s):

<u>Quarter</u>	<u>Section</u>	<u>Township</u>	<u>Range</u>	<u>Meridian</u>
NW	08	21N	52E	MDM
SW	08	21N	52E	MDM

in an unknown mining district, Eureka County, Nevada, on this 19th day of May, 2004.

The name and mailing address of the locator is:
 NEWMONT USA LIMITED, d/b/a NEWMONT MINING CORPORATION
 P.O. Box 669, Carlin, Nevada 89822

The claim is approximately 1500 feet long and 600 feet wide, such that 10 feet are claimed in a westerly direction and 1490 feet in a easterly direction from the point of discovery (monument of location), at which the Notice of Location was posted, together with 300 feet on each side of the monument of location and center line of the claim. The general course of the lode or vein is from the westerly to the easterly direction.

The number, location and markings on each corner monument are as follows:

<u>Location</u>	<u>Markings</u>	<u>Description</u>
No. 1: Northeast Corner	NE Corner <u>HAY 637</u>	2" X 2" X 4' wood post
No. 2: Southeast Corner	SE Corner <u>HAY 637</u>	2" X 2" X 4' wood post
No. 3: Southwest Corner	SW Corner <u>HAY 637</u>	2" X 2" X 4' wood post
No. 4: Northwest Corner	NW Corner <u>HAY 637</u>	2" X 2" X 4' wood post

As erected on the ground, each corner monument is marked as described above by a scribed metal tag. The work of location consisted of making a claim map as provided in N.R.S. 517.040 which map is recorded herewith.

SIGNATURE OF LOCATOR:
 NEWMONT USA LIMITED, d/b/a NEWMONT MINING CORPORATION

By: Scott R. Holmes
 Scott R. Holmes, Agent

BOOK 388 PAGE 379
 OFFICIAL RECORDS
 RECORDED AT THE REQUEST OF
Newmont Mining Corp
 2004 AUG -2 PM 1:01
 EUREKA COUNTY, NEVADA
 M.M. REBALCATH, RECORDER
 FILE NO. 190493 FEES 20.50

RECORDING REQUESTED BY AND RETURN TO:
 NEWMONT MINING CORPORATION
 Attn: Land Department
 P.O. Box 669
 Carlin, NV 89822

BOOK **388** PAGE **380**
 OFFICIAL RECORDS
 RECORDED AT THE REQUEST OF
Newmont Mining Corp
 2004 AUG -2 PM 1:02
 EUREKA COUNTY, NEVADA
 M.H. REDA LEATH, RECORDER
 FILE NO. FEES **20.50**
190494

CERTIFICATE OF LOCATION
 LODE MINING CLAIM

TO ALL WHOM IT MAY CONCERN:

The Undersigned hereby certifies that he, on behalf of
 NEWMONT USA LIMITED, a Delaware corporation, d/b/a
 NEWMONT MINING CORPORATION, has caused to be located
 the **HAY 638** lode mining claim in the following quarter
 section(s):

<u>Quarter</u>	<u>Section</u>	<u>Township</u>	<u>Range</u>	<u>Meridian</u>
SW	08	21N	52E	MDM
SE	07	21N	52E	MDM

in an unknown mining district, Eureka County, Nevada, on this 19th day of May, 2004.

The name and mailing address of the locator is:
 NEWMONT USA LIMITED, d/b/a NEWMONT MINING CORPORATION
 P.O. Box 669, Carlin, Nevada 89822

The claim is approximately 1500 feet long and 600 feet wide, such that 1490 feet are claimed in a
westerly direction and 10 feet in a easterly direction from the point of discovery (monument of location),
 at which the Notice of Location was posted, together with 300 feet on each side of the monument of
 location and center line of the claim. The general course of the lode or vein is from the westerly to the
easterly direction.

The number, location and markings on each corner monument are as follows:

<u>Location</u>	<u>Markings</u>	<u>Description</u>
No. 1: Northeast Corner	NE Corner HAY 638	2" X 2" X 4' wood post
No. 2: Southeast Corner	SE Corner HAY 638	2" X 2" X 4' wood post
No. 3: Southwest Corner	SW Corner HAY 638	2" X 2" X 4' wood post
No. 4: Northwest Corner	NW Corner HAY 638	2" X 2" X 4' wood post

As erected on the ground, each corner monument is marked as described above by a scribed metal tag.
 The work of location consisted of making a claim map as provided in N.R.S. 517.040 which map is
 recorded herewith.

SIGNATURE OF LOCATOR:
 NEWMONT USA LIMITED, d/b/a NEWMONT MINING CORPORATION

By: Scott R. Holmes
 Scott R. Holmes, Agent

RECORDING REQUESTED BY AND RETURN TO:
 NEWMONT MINING CORPORATION
 Attn: Land Department
 P.O. Box 669
 Carlin, NV 89822

CERTIFICATE OF LOCATION
 LODE MINING CLAIM

TO ALL WHOM IT MAY CONCERN:

The Undersigned hereby certifies that he, on behalf of
 NEWMONT USA LIMITED, a Delaware corporation, d/b/a
 NEWMONT MINING CORPORATION, has caused to be located
 the HAY 639 lode mining claim in the following quarter
 section(s):

Quarter	Section	Township	Range	Meridian
SW	08	21N	52E	MDM

in an unknown mining district, Eureka County, Nevada, on this 19th day of May, 2004.

The name and mailing address of the locator is:

NEWMONT USA LIMITED, d/b/a NEWMONT MINING CORPORATION
 P.O. Box 669, Carlin, Nevada 89822

The claim is approximately 1500 feet long and 600 feet wide, such that 10 feet are claimed in a westerly direction and 1490 feet in a easterly direction from the point of discovery (monument of location), at which the Notice of Location was posted, together with 300 feet on each side of the monument of location and center line of the claim. The general course of the lode or vein is from the westerly to the easterly direction.

The number, location and markings on each corner monument are as follows:

Location	Markings	Description
No. 1: Northeast Corner	NE Corner <u>HAY 639</u>	2" X 2" X 4' wood post
No. 2: Southeast Corner	SE Corner <u>HAY 639</u>	2" X 2" X 4' wood post
No. 3: Southwest Corner	SW Corner <u>HAY 639</u>	2" X 2" X 4' wood post
No. 4: Northwest Corner	NW Corner <u>HAY 639</u>	2" X 2" X 4' wood post

As erected on the ground, each corner monument is marked as described above by a scribed metal tag. The work of location consisted of making a claim map as provided in N.R.S. 517.040 which map is recorded herewith.

SIGNATURE OF LOCATOR:

NEWMONT USA LIMITED, d/b/a NEWMONT MINING CORPORATION

By: Scott R. Holmes
 Scott R. Holmes, Agent

BOOK 388 PAGE 381
 OFFICIAL RECORDS
 RECORDED AT THE REQUEST OF
Newmont Mining Corp
 2004 AUG -2 PM 1:03
 EUREKA COUNTY, NEVADA
 M.M. REBALENTI, RECORDER
 FILE NO. 190495
 FEES 20.50

190495

BOOK 388 PAGE 381

RECORDING REQUESTED BY AND RETURN TO:
 NEWMONT MINING CORPORATION
 Attn: Land Department
 P.O. Box 669
 Carlin, NV 89822

BOOK **388** PAGE **382**
 OFFICIAL RECORDS
 RECORDED AT THE REQUEST OF
Newmont Mining Corp
 2004 AUG -2 PM 1:03
 EUREKA COUNTY, NEVADA
 M.M. REGALATI, RECORDER
 FILE NO. FEES **20.50**

**CERTIFICATE OF LOCATION
 LODE MINING CLAIM**

TO ALL WHOM IT MAY CONCERN:

The Undersigned hereby certifies that he, on behalf of
 NEWMONT USA LIMITED, a Delaware corporation, d/b/a
 NEWMONT MINING CORPORATION, has caused to be located
 the **HAY 640** lode mining claim in the following quarter
 section(s):

<u>Quarter</u>	<u>Section</u>	<u>Township</u>	<u>Range</u>	<u>Meridian</u>
SW	08	21N	52E	MDM
SE	07	21N	52E	MDM

in an unknown mining district, Eureka County, Nevada, on this 19th day of May, 2004.

The name and mailing address of the locator is:

NEWMONT USA LIMITED, d/b/a NEWMONT MINING CORPORATION
 P.O. Box 669, Carlin, Nevada 89822

The claim is approximately 1500 feet long and 600 feet wide, such that 1490 feet are claimed in a westerly direction and 10 feet in a easterly direction from the point of discovery (monument of location), at which the Notice of Location was posted, together with 300 feet on each side of the monument of location and center line of the claim. The general course of the lode or vein is from the westerly to the easterly direction.

The number, location and markings on each corner monument are as follows:

<u>Location</u>	<u>Markings</u>	<u>Description</u>
No. 1: Northeast Corner	NE Corner HAY 640	2" X 2" X 4' wood post
No. 2: Southeast Corner	SE Corner HAY 640	2" X 2" X 4' wood post
No. 3: Southwest Corner	SW Corner HAY 640	2" X 2" X 4' wood post
No. 4: Northwest Corner	NW Corner HAY 640	2" X 2" X 4' wood post

As erected on the ground, each corner monument is marked as described above by a scribed metal tag. The work of location consisted of making a claim map as provided in N.R.S. 517.040 which map is recorded herewith.

SIGNATURE OF LOCATOR:

NEWMONT USA LIMITED, d/b/a NEWMONT MINING CORPORATION

By: Scott R. Holmes
 Scott R. Holmes, Agent

190496

RECORDING REQUESTED BY AND RETURN TO:
 NEWMONT MINING CORPORATION
 Attn: Land Department
 P.O. Box 669
 Carlin, NV 89822

BOOK **388** PAGE **383**
 OFFICIAL RECORDS
 RECORDED AT THE REQUEST OF
Newmont Mining Corp
 2004 AUG -2 PM 1:03

EUREKA COUNTY, NEVADA
 M.N. REGISTRATION RECORDER
 FILE NO. FEES **20.50**

CERTIFICATE OF LOCATION
 LODE MINING CLAIM

TO ALL WHOM IT MAY CONCERN:

The Undersigned hereby certifies that he, on behalf of
 NEWMONT USA LIMITED, a Delaware corporation, d/b/a
 NEWMONT MINING CORPORATION, has caused to be located
 the **HAY 641** lode mining claim in the following quarter
 section(s):

<u>Quarter</u>	<u>Section</u>	<u>Township</u>	<u>Range</u>	<u>Meridian</u>
SW	08	21N	52E	MDM

in an unknown mining district, Eureka County, Nevada, on this 19th day of May, 2004.

The name and mailing address of the locator is:

NEWMONT USA LIMITED, d/b/a NEWMONT MINING CORPORATION
 P.O. Box 669, Carlin, Nevada 89822

The claim is approximately 1500 feet long and 600 feet wide, such that 10 feet are claimed in a westerly direction and 1490 feet in a easterly direction from the point of discovery (monument of location), at which the Notice of Location was posted, together with 300 feet on each side of the monument of location and center line of the claim. The general course of the lode or vein is from the westerly to the easterly direction.

The number, location and markings on each corner monument are as follows:

<u>Location</u>	<u>Markings</u>	<u>Description</u>
No. 1: Northeast Corner	NE Corner HAY 641	2" X 2" X 4' wood post
No. 2: Southeast Corner	SE Corner HAY 641	2" X 2" X 4' wood post
No. 3: Southwest Corner	SW Corner HAY 641	2" X 2" X 4' wood post
No. 4: Northwest Corner	NW Corner HAY 641	2" X 2" X 4' wood post

As erected on the ground, each corner monument is marked as described above by a scribed metal tag. The work of location consisted of making a claim map as provided in N.R.S. 517.040 which map is recorded herewith.

SIGNATURE OF LOCATOR:

NEWMONT USA LIMITED, d/b/a NEWMONT MINING CORPORATION

By: 
 Scott R. Holmes, Agent

190497

BOOK **388** PAGE **383**

RECORDING REQUESTED BY AND RETURN TO:
 NEWMONT MINING CORPORATION
 Attn: Land Department
 P.O. Box 669
 Carlin, NV 89822

BOOK **388** PAGE **384**
 OFFICIAL RECORDS
 RECORDED AT THE REQUEST OF
Newmont Mining Corp
 2004 AUG -2 PM 1:03

EUREKA COUNTY, NEVADA
 M.M. REBALENTI, RECORDER
 FILE NO. FEES **20.50**

190498

CERTIFICATE OF LOCATION
 LODE MINING CLAIM

TO ALL WHOM IT MAY CONCERN:

The Undersigned hereby certifies that he, on behalf of
 NEWMONT USA LIMITED, a Delaware corporation, d/b/a
 NEWMONT MINING CORPORATION, has caused to be located
 the **HAY 642** lode mining claim in the following quarter
 section(s):

<u>Quarter</u>	<u>Section</u>	<u>Township</u>	<u>Range</u>	<u>Meridian</u>
SW	08	21N	52E	MDM
SE	07	21N	52E	MDM

in an unknown mining district, Eureka County, Nevada, on this 19th day of May, 2004.

The name and mailing address of the locator is:

NEWMONT USA LIMITED, d/b/a NEWMONT MINING CORPORATION
 P.O. Box 669, Carlin, Nevada 89822

The claim is approximately 1500 feet long and 600 feet wide, such that 1490 feet are claimed in a
westerly direction and 10 feet in a easterly direction from the point of discovery (monument of location),
 at which the Notice of Location was posted, together with 300 feet on each side of the monument of
 location and center line of the claim. The general course of the lode or vein is from the westerly to the
easterly direction.

The number, location and markings on each corner monument are as follows:

<u>Location</u>	<u>Markings</u>	<u>Description</u>
No. 1: Northeast Corner	NE Corner HAY 642	2" X 2" X 4' wood post
No. 2: Southeast Corner	SE Corner HAY 642	2" X 2" X 4' wood post
No. 3: Southwest Corner	SW Corner HAY 642	2" X 2" X 4' wood post
No. 4: Northwest Corner	NW Corner HAY 642	2" X 2" X 4' wood post

As erected on the ground, each corner monument is marked as described above by a scribed metal tag.
 The work of location consisted of making a claim map as provided in N.R.S. 517.040 which map is
 recorded herewith.

SIGNATURE OF LOCATOR:

NEWMONT USA LIMITED, d/b/a NEWMONT MINING CORPORATION

By: Scott R. Holmes
 Scott R. Holmes, Agent

RECORDING REQUESTED BY AND RETURN TO:
 NEWMONT MINING CORPORATION
 Attn: Land Department
 P.O. Box 669
 Carlin, NV 89822

BOOK **388** PAGE **385**
 OFFICIAL RECORDS
 RECORDED AT THE REQUEST OF
Newmont Mining Corp
 2004 AUG -2 PM 1:03

EUREKA COUNTY, NEVADA
 MIN. REBALANCE RECORDER
 FILE NO. FEES **20.60**

190499

**CERTIFICATE OF LOCATION
 LODE MINING CLAIM**

TO ALL WHOM IT MAY CONCERN:

The Undersigned hereby certifies that he, on behalf of
 NEWMONT USA LIMITED, a Delaware corporation, d/b/a
 NEWMONT MINING CORPORATION, has caused to be located
 the **HAY 643** lode mining claim in the following quarter
 section(s):

<u>Quarter</u>	<u>Section</u>	<u>Township</u>	<u>Range</u>	<u>Meridian</u>
SW	08	21N	52E	MDM

in an unknown mining district, Eureka County, Nevada, on this 19th day of May, 2004.

The name and mailing address of the locator is:

NEWMONT USA LIMITED, d/b/a NEWMONT MINING CORPORATION
 P.O. Box 669, Carlin, Nevada 89822

The claim is approximately 1500 feet long and 600 feet wide, such that 10 feet are claimed in a westerly direction and 1490 feet in a easterly direction from the point of discovery (monument of location), at which the Notice of Location was posted, together with 300 feet on each side of the monument of location and center line of the claim. The general course of the lode or vein is from the westerly to the easterly direction.

The number, location and markings on each corner monument are as follows:

<u>Location</u>	<u>Markings</u>	<u>Description</u>
No. 1: Northeast Corner	NE Corner HAY 643	2" X 2" X 4' wood post
No. 2: Southeast Corner	SE Corner HAY 643	2" X 2" X 4' wood post
No. 3: Southwest Corner	SW Corner HAY 643	2" X 2" X 4' wood post
No. 4: Northwest Corner	NW Corner HAY 643	2" X 2" X 4' wood post

As erected on the ground, each corner monument is marked as described above by a scribed metal tag. The work of location consisted of making a claim map as provided in N.R.S. 517.040 which map is recorded herewith.

SIGNATURE OF LOCATOR:

NEWMONT USA LIMITED, d/b/a NEWMONT MINING CORPORATION

By: Scott R. Holmes
 Scott R. Holmes, Agent

RECORDING REQUESTED BY AND RETURN TO:
 NEWMONT MINING CORPORATION
 Attn: Land Department
 P.O. Box 669
 Carlin, NV 89822

BOOK **388** PAGE **386**
 OFFICIAL RECORDS
 RECORDED AT THE REQUEST OF
Newmont Mining Corp
 2004 AUG -2 PM 1:03

EUREKA CO. NV NEVADA
 M.N. REBALANCE RECORDER
 FILE NO. FEES **20.50**

190500

CERTIFICATE OF LOCATION
 LODE MINING CLAIM

TO ALL WHOM IT MAY CONCERN:

The Undersigned hereby certifies that he, on behalf of
 NEWMONT USA LIMITED, a Delaware corporation, d/b/a
 NEWMONT MINING CORPORATION, has caused to be located
 the HAY 644 lode mining claim in the following quarter
 section(s):

<u>Quarter</u>	<u>Section</u>	<u>Township</u>	<u>Range</u>	<u>Meridian</u>
SW	08	21N	52E	MDM
NW	17	21N	52E	MDM
NE	18	21N	52E	MDM
SE	07	21N	52E	MDM

in an unknown mining district, Eureka County, Nevada, on this 19th day of May, 2004.

The name and mailing address of the locator is:

NEWMONT USA LIMITED, d/b/a NEWMONT MINING CORPORATION
 P.O. Box 669, Carlin, Nevada 89822

The claim is approximately 1500 feet long and 600 feet wide, such that 1490 feet are claimed in a
westerly direction and 10 feet in a easterly direction from the point of discovery (monument of location),
 at which the Notice of Location was posted, together with 300 feet on each side of the monument of
 location and center line of the claim. The general course of the lode or vein is from the westerly to the
easterly direction.

The number, location and markings on each corner monument are as follows:

<u>Location</u>	<u>Markings</u>	<u>Description</u>
No. 1: Northeast Corner	NE Corner <u>HAY 644</u>	2" X 2" X 4' wood post
No. 2: Southeast Corner	SE Corner <u>HAY 644</u>	2" X 2" X 4' wood post
No. 3: Southwest Corner	SW Corner <u>HAY 644</u>	2" X 2" X 4' wood post
No. 4: Northwest Corner	NW Corner <u>HAY 644</u>	2" X 2" X 4' wood post

As erected on the ground, each corner monument is marked as described above by a scribed metal tag.
 The work of location consisted of making a claim map as provided in N.R.S. 517.040 which map is
 recorded herewith.

SIGNATURE OF LOCATOR:

NEWMONT USA LIMITED, d/b/a NEWMONT MINING CORPORATION

By: Scott R. Holmes
 Scott R. Holmes, Agent

RECORDING REQUESTED BY AND RETURN TO:
 NEWMONT MINING CORPORATION
 Attn: Land Department
 P.O. Box 669
 Carlin, NV 89822

BOOK **388** PAGE **387**
 OFFICIAL RECORDS
 RECORDED AT THE REQUEST OF
Newmont Mining Corp
 2004 AUG -2 PM 1:03

EUREKA COUNTY, NEVADA
 MINERAL RIGHTS RECORDS
 FILE NO. FEES **20.50**

CERTIFICATE OF LOCATION
 LODE MINING CLAIM

190501

TO ALL WHOM IT MAY CONCERN:

The Undersigned hereby certifies that he, on behalf of
 NEWMONT USA LIMITED, a Delaware corporation, d/b/a
 NEWMONT MINING CORPORATION, has caused to be located
 the **HAY 645** lode mining claim in the following quarter
 section(s):

<u>Quarter</u>	<u>Section</u>	<u>Township</u>	<u>Range</u>	<u>Meridian</u>
SW	08	21N	52E	MDM
NW	17	21N	52E	MDM

in an unknown mining district, Eureka County, Nevada, on this 19th day of May, 2004.

The name and mailing address of the locator is:

NEWMONT USA LIMITED, d/b/a NEWMONT MINING CORPORATION
 P.O. Box 669, Carlin, Nevada 89822

The claim is approximately 1500 feet long and 600 feet wide, such that 10 feet are claimed in a westerly direction and 1490 feet in a easterly direction from the point of discovery (monument of location), at which the Notice of Location was posted, together with 300 feet on each side of the monument of location and center line of the claim. The general course of the lode or vein is from the westerly to the easterly direction.

The number, location and markings on each corner monument are as follows:

<u>Location</u>	<u>Markings</u>	<u>Description</u>
No. 1: Northeast Corner	NE Corner HAY 645	2" X 2" X 4' wood post
No. 2: Southeast Corner	SE Corner HAY 645	2" X 2" X 4' wood post
No. 3: Southwest Corner	SW Corner HAY 645	2" X 2" X 4' wood post
No. 4: Northwest Corner	NW Corner HAY 645	2" X 2" X 4' wood post

As erected on the ground, each corner monument is marked as described above by a scribed metal tag. The work of location consisted of making a claim map as provided in N.R.S. 517.040 which map is recorded herewith.

SIGNATURE OF LOCATOR:

NEWMONT USA LIMITED, d/b/a NEWMONT MINING CORPORATION

By: 
 Scott R. Holmes, Agent

190501

RECORDING REQUESTED BY AND RETURN TO:
 NEWMONT MINING CORPORATION
 Attn: Land Department
 P.O. Box 669
 Carlin, NV 89822

BOOK **388** PAGE **388**
 OFFICIAL RECORDS
 RECORDED AT THE REQUEST OF
Newmont Mining Corp
 2004 AUG -2 PM 1:03

EUREKA COUNTY, NEVADA
 H.M. REBALEATI, RECORDER
 FILE NO. FEES **20.50**

190502

CERTIFICATE OF LOCATION
 LODE MINING CLAIM

TO ALL WHOM IT MAY CONCERN:

The Undersigned hereby certifies that he, on behalf of
 NEWMONT USA LIMITED, a Delaware corporation, d/b/a
 NEWMONT MINING CORPORATION, has caused to be located
 the **HAY 646** lode mining claim in the following quarter
 section(s):

<u>Quarter</u>	<u>Section</u>	<u>Township</u>	<u>Range</u>	<u>Meridian</u>
NW	17	21N	52E	MDM
NE	18	21N	52E	MDM

in an unknown mining district, Eureka County, Nevada, on this 19th day of May, 2004.

The name and mailing address of the locator is:

NEWMONT USA LIMITED, d/b/a NEWMONT MINING CORPORATION
 P.O. Box 669, Carlin, Nevada 89822

The claim is approximately 1500 feet long and 600 feet wide, such that 1490 feet are claimed in a
westerly direction and 10 feet in a easterly direction from the point of discovery (monument of location),
 at which the Notice of Location was posted, together with 300 feet on each side of the monument of
 location and center line of the claim. The general course of the lode or vein is from the westerly to the
easterly direction.

The number, location and markings on each corner monument are as follows:

<u>Location</u>	<u>Markings</u>	<u>Description</u>
No. 1: Northeast Corner	NE Corner HAY 646	2" X 2" X 4' wood post
No. 2: Southeast Corner	SE Corner HAY 646	2" X 2" X 4' wood post
No. 3: Southwest Corner	SW Corner HAY 646	2" X 2" X 4' wood post
No. 4: Northwest Corner	NW Corner HAY 646	2" X 2" X 4' wood post

As erected on the ground, each corner monument is marked as described above by a scribed metal tag.
 The work of location consisted of making a claim map as provided in N.R.S. 517.040 which map is
 recorded herewith.

SIGNATURE OF LOCATOR:

NEWMONT USA LIMITED, d/b/a NEWMONT MINING CORPORATION

By: 
 Scott R. Holmes, Agent

190502

RECORDING REQUESTED BY AND RETURN TO:
 NEWMONT MINING CORPORATION
 Attn: Land Department
 P.O. Box 669
 Carlin, NV 89822

BOOK **388** PAGE **389**
 OFFICIAL RECORDS
 RECORDED AT THE REQUEST OF
Newmont Mining Corp
 2004 AUG -2 PM 1:03

EUREKA COUNTY, NEVADA
 MIN. REBALANCE REORDER
 FILE NO. FEES **20.50**

CERTIFICATE OF LOCATION
 LODE MINING CLAIM

TO ALL WHOM IT MAY CONCERN:

The Undersigned hereby certifies that he, on behalf of
 NEWMONT USA LIMITED, a Delaware corporation, d/b/a
 NEWMONT MINING CORPORATION, has caused to be located
 the **HAY 647** lode mining claim in the following quarter
 section(s):

Quarter	Section	Township	Range	Meridian
NW	17	21N	52E	MDM

in an unknown mining district, Eureka County, Nevada, on this 19th day of May, 2004.

The name and mailing address of the locator is:

NEWMONT USA LIMITED, d/b/a NEWMONT MINING CORPORATION
 P.O. Box 669, Carlin, Nevada 89822

The claim is approximately 1500 feet long and 600 feet wide, such that 10 feet are claimed in a westerly direction and 1490 feet in a easterly direction from the point of discovery (monument of location), at which the Notice of Location was posted, together with 300 feet on each side of the monument of location and center line of the claim. The general course of the lode or vein is from the westerly to the easterly direction.

The number, location and markings on each corner monument are as follows:

Location	Markings	Description
No. 1: Northeast Corner	NE Corner HAY 647	2" X 2" X 4' wood post
No. 2: Southeast Corner	SE Corner HAY 647	2" X 2" X 4' wood post
No. 3: Southwest Corner	SW Corner HAY 647	2" X 2" X 4' wood post
No. 4: Northwest Corner	NW Corner HAY 647	2" X 2" X 4' wood post

As erected on the ground, each corner monument is marked as described above by a scribed metal tag. The work of location consisted of making a claim map as provided in N.R.S. 517.040 which map is recorded herewith.

SIGNATURE OF LOCATOR:

NEWMONT USA LIMITED, d/b/a NEWMONT MINING CORPORATION

By: Scott R. Holmes
 Scott R. Holmes, Agent

190503

RECORDING REQUESTED BY AND RETURN TO:
 NEWMONT MINING CORPORATION
 Attn: Land Department
 P.O. Box 669
 Carlin, NV 89822

BOOK **388** PAGE **390**
 OFFICIAL RECORDS
 RECORDED AT THE REQUEST OF
Newmont Mining Corp
 2004 AUG -2 PM 1:03
 EUREKA COUNTY, NEVADA
 M.I.N. REBALEANT, RECORDER
 FILE NO. FEES **20.50**

CERTIFICATE OF LOCATION
 LODE MINING CLAIM

TO ALL WHOM IT MAY CONCERN:

The Undersigned hereby certifies that he, on behalf of
 NEWMONT USA LIMITED, a Delaware corporation, d/b/a
 NEWMONT MINING CORPORATION, has caused to be located
 the **HAY 648** lode mining claim in the following quarter
 section(s):

<u>Quarter</u>	<u>Section</u>	<u>Township</u>	<u>Range</u>	<u>Meridian</u>
NW	17	21N	52E	MDM
NE	18	21N	52E	MDM

in an unknown mining district, Eureka County, Nevada, on this 19th day of May, 2004.

The name and mailing address of the locator is:

NEWMONT USA LIMITED, d/b/a NEWMONT MINING CORPORATION
 P.O. Box 669, Carlin, Nevada 89822

The claim is approximately 1500 feet long and 600 feet wide, such that 10 feet are claimed in a easterly direction and 1490 feet in a westerly direction from the point of discovery (monument of location), at which the Notice of Location was posted, together with 300 feet on each side of the monument of location and center line of the claim. The general course of the lode or vein is from the easterly to the westerly direction.

The number, location and markings on each corner monument are as follows:

<u>Location</u>	<u>Markings</u>	<u>Description</u>
No. 1: Northeast Corner	NE Corner HAY 648	2" X 2" X 4' wood post
No. 2: Southeast Corner	SE Corner HAY 648	2" X 2" X 4' wood post
No. 3: Southwest Corner	SW Corner HAY 648	2" X 2" X 4' wood post
No. 4: Northwest Corner	NW Corner HAY 648	2" X 2" X 4' wood post

As erected on the ground, each corner monument is marked as described above by a scribed metal tag. The work of location consisted of making a claim map as provided in N.R.S. 517.040 which map is recorded herewith.

SIGNATURE OF LOCATOR:

NEWMONT USA LIMITED, d/b/a NEWMONT MINING CORPORATION

By: 

Scott R. Holmes, Agent

190504

190504

RECORDING REQUESTED BY AND RETURN TO:
 NEWMONT MINING CORPORATION
 Attn: Land Department
 P.O. Box 669
 Carlin, NV 89822

BOOK **388** PAGE **391**
 OFFICIAL RECORDS
 RECORDED AT THE REQUEST OF
Newmont Mining Corp
 2004 AUG -2 PM 1:04
 EUREKA COUNTY, NEVADA
 M.M. REBALEATI, RECORDER
 FILE NO. **190505**
 FEES **20.50**

CERTIFICATE OF LOCATION
 LODE MINING CLAIM

TO ALL WHOM IT MAY CONCERN:

The Undersigned hereby certifies that he, on behalf of
 NEWMONT USA LIMITED, a Delaware corporation, d/b/a
 NEWMONT MINING CORPORATION, has caused to be located
 the **HAY 649** lode mining claim in the following quarter
 section(s):

<u>Quarter</u>	<u>Section</u>	<u>Township</u>	<u>Range</u>	<u>Meridian</u>
NW	17	21N	52E	MDM

in an unknown mining district, Eureka County, Nevada, on this 19th day of May, 2004.

The name and mailing address of the locator is:

NEWMONT USA LIMITED, d/b/a NEWMONT MINING CORPORATION
 P.O. Box 669, Carlin, Nevada 89822

The claim is approximately 1500 feet long and 600 feet wide, such that 1490 feet are claimed in a easterly direction and 10 feet in a westerly direction from the point of discovery (monument of location), at which the Notice of Location was posted, together with 300 feet on each side of the monument of location and center line of the claim. The general course of the lode or vein is from the easterly to the westerly direction.

The number, location and markings on each corner monument are as follows:

<u>Location</u>	<u>Markings</u>	<u>Description</u>
No. 1: Northeast Corner	NE Corner HAY 649	2" X 2" X 4' wood post
No. 2: Southeast Corner	SE Corner HAY 649	2" X 2" X 4' wood post
No. 3: Southwest Corner	SW Corner HAY 649	2" X 2" X 4' wood post
No. 4: Northwest Corner	NW Corner HAY 649	2" X 2" X 4' wood post

As erected on the ground, each corner monument is marked as described above by a scribed metal tag. The work of location consisted of making a claim map as provided in N.R.S. 517.040 which map is recorded herewith.

SIGNATURE OF LOCATOR:

NEWMONT USA LIMITED, d/b/a NEWMONT MINING CORPORATION

By: 

Scott R. Holmes, Agent

190505

RECORDING REQUESTED BY AND RETURN TO:
 NEWMONT MINING CORPORATION
 Attn: Land Department
 P.O. Box 669
 Carlin, NV 89822

BOOK 388 PAGE 392
 OFFICIAL RECORDS
 RECORDED AT THE REQUEST OF
Newmont Mining Corp
 2004 AUG -2 PH 1:04

EUREKA COUNTY, NEVADA
 M.I. REDAULTS RECORDER
 FILE NO. 190506 FEE 20.50

**CERTIFICATE OF LOCATION
 LODE MINING CLAIM**

TO ALL WHOM IT MAY CONCERN:

The Undersigned hereby certifies that he, on behalf of
 NEWMONT USA LIMITED, a Delaware corporation, d/b/a
 NEWMONT MINING CORPORATION, has caused to be located
 the HAY 650 lode mining claim in the following quarter
 section(s):

<u>Quarter</u>	<u>Section</u>	<u>Township</u>	<u>Range</u>	<u>Meridian</u>
NW	17	21N	52E	MDM
NE	18	21N	52E	MDM

in an unknown mining district, Eureka County, Nevada, on this 19th day of May, 2004.

The name and mailing address of the locator is:

NEWMONT USA LIMITED, d/b/a NEWMONT MINING CORPORATION
 P.O. Box 669, Carlin, Nevada 89822

The claim is approximately 1500 feet long and 600 feet wide, such that 10 feet are claimed in a easterly direction and 1490 feet in a westerly direction from the point of discovery (monument of location), at which the Notice of Location was posted, together with 300 feet on each side of the monument of location and center line of the claim. The general course of the lode or vein is from the easterly to the westerly direction.

The number, location and markings on each corner monument are as follows:

<u>Location</u>	<u>Markings</u>	<u>Description</u>
No. 1: Northeast Corner	NE Corner <u>HAY 650</u>	2" X 2" X 4' wood post
No. 2: Southeast Corner	SE Corner <u>HAY 650</u>	2" X 2" X 4' wood post
No. 3: Southwest Corner	SW Corner <u>HAY 650</u>	2" X 2" X 4' wood post
No. 4: Northwest Corner	NW Corner <u>HAY 650</u>	2" X 2" X 4' wood post

As erected on the ground, each corner monument is marked as described above by a scribed metal tag. The work of location consisted of making a claim map as provided in N.R.S. 517.040 which map is recorded herewith.

SIGNATURE OF LOCATOR:

NEWMONT USA LIMITED, d/b/a NEWMONT MINING CORPORATION

By: Gary W. Thomas
 Gary W. Thomas, Agent

190506

BOOK 388 PAGE 392

RECORDING REQUESTED BY AND RETURN TO:
 NEWMONT MINING CORPORATION
 Attn: Land Department
 P.O. Box 669
 Carlin, NV 89822

BOOK **388** PAGE **393**
 OFFICIAL RECORDS
 RECORDED AT THE REQUEST OF
Newmont Mining Corp
 2004 AUG -2 PM 1:04

EUREKA COUNTY, NEVADA
 MIN. REGALENT. RECORDER
 FILE NO. FEES **20.50**

CERTIFICATE OF LOCATION
 LODE MINING CLAIM

TO ALL WHOM IT MAY CONCERN:

The Undersigned hereby certifies that he, on behalf of
 NEWMONT USA LIMITED, a Delaware corporation, d/b/a
 NEWMONT MINING CORPORATION, has caused to be located
 the **HAY 651** lode mining claim in the following quarter
 section(s):

Quarter	Section	Township	Range	Meridian
NW	17	21N	52E	MDM

in an unknown mining district, Eureka County, Nevada, on this 19th day of May, 2004.

The name and mailing address of the locator is:

NEWMONT USA LIMITED, d/b/a NEWMONT MINING CORPORATION
 P.O. Box 669, Carlin, Nevada 89822

The claim is approximately 1500 feet long and 600 feet wide, such that 1490 feet are claimed in a
easterly direction and 10 feet in a westerly direction from the point of discovery (monument of location),
 at which the Notice of Location was posted, together with 300 feet on each side of the monument of
 location and center line of the claim. The general course of the lode or vein is from the easterly to the
westerly direction.

The number, location and markings on each corner monument are as follows:

Location	Markings	Description
No. 1: Northeast Corner	NE Corner HAY 651	2" X 2" X 4' wood post
No. 2: Southeast Corner	SE Corner HAY 651	2" X 2" X 4' wood post
No. 3: Southwest Corner	SW Corner HAY 651	2" X 2" X 4' wood post
No. 4: Northwest Corner	NW Corner HAY 651	2" X 2" X 4' wood post

As erected on the ground, each corner monument is marked as described above by a scribed metal tag.
 The work of location consisted of making a claim map as provided in N.R.S. 517.040 which map is
 recorded herewith.

SIGNATURE OF LOCATOR:

NEWMONT USA LIMITED, d/b/a NEWMONT MINING CORPORATION

By:

Gary W. Thomas
 Gary W. Thomas, Agent

RECORDING REQUESTED BY AND RETURN TO:
 NEWMONT MINING CORPORATION
 Attn: Land Department
 P.O. Box 669
 Carlin, NV 89822

BOOK 388 PAGE 394
 OFFICIAL RECORDS
 RECORDED AT THE REQUEST OF
Newmont Mining Corp
 2004 AUG -2 PM 1:04
 EUREKA COUNTY, NEVADA
 N.M. REGALENT RECORDER
 FILE NO. FEES 20.50
190508

CERTIFICATE OF LOCATION
 LODE MINING CLAIM

TO ALL WHOM IT MAY CONCERN:

The Undersigned hereby certifies that he, on behalf of
 NEWMONT USA LIMITED, a Delaware corporation, d/b/a
 NEWMONT MINING CORPORATION, has caused to be located
 the HAY 652 lode mining claim in the following quarter
 section(s):

<u>Quarter</u>	<u>Section</u>	<u>Township</u>	<u>Range</u>	<u>Meridian</u>
NW	17	21N	52E	MDM
SW	17	21N	52E	MDM
SE	18	21N	52E	MDM
NE	18	21N	52E	MDM

in an unknown mining district, Eureka County, Nevada, on this 19th day of May, 2004.

The name and mailing address of the locator is:

NEWMONT USA LIMITED, d/b/a NEWMONT MINING CORPORATION
 P.O. Box 669, Carlin, Nevada 89822

The claim is approximately 1500 feet long and 600 feet wide, such that 10 feet are claimed in a easterly direction and 1490 feet in a westerly direction from the point of discovery (monument of location), at which the Notice of Location was posted, together with 300 feet on each side of the monument of location and center line of the claim. The general course of the lode or vein is from the easterly to the westerly direction.

The number, location and markings on each corner monument are as follows:

<u>Location</u>	<u>Markings</u>	<u>Description</u>
No. 1: Northeast Corner	NE Corner <u>HAY 652</u>	2" X 2" X 4' wood post
No. 2: Southeast Corner	SE Corner <u>HAY 652</u>	2" X 2" X 4' wood post
No. 3: Southwest Corner	SW Corner <u>HAY 652</u>	2" X 2" X 4' wood post
No. 4: Northwest Corner	NW Corner <u>HAY 652</u>	2" X 2" X 4' wood post

As erected on the ground, each corner monument is marked as described above by a scribed metal tag. The work of location consisted of making a claim map as provided in N.R.S. 517.040 which map is recorded herewith.

SIGNATURE OF LOCATOR:

NEWMONT USA LIMITED, d/b/a NEWMONT MINING CORPORATION

By: Gary W. Thomas
 Gary W. Thomas, Agent

RECORDING REQUESTED BY AND RETURN TO:
 NEWMONT MINING CORPORATION
 Attn: Land Department
 P.O. Box 669
 Carlin, NV 89822

BOOK **388** PAGE **395**
 OFFICIAL RECORDS
 RECORDED AT THE REQUEST OF
Newmont Mining Corp
 2004 AUG -2 PM 1:04

EUREKA COUNTY, NEVADA
 N.M. REALEATH RECORDER
 FILE NO. FEES **20.50**

CERTIFICATE OF LOCATION
 LODE MINING CLAIM

TO ALL WHOM IT MAY CONCERN:

The Undersigned hereby certifies that he, on behalf of
 NEWMONT USA LIMITED, a Delaware corporation, d/b/a
 NEWMONT MINING CORPORATION, has caused to be located
 the **HAY 653** lode mining claim in the following quarter
 section(s):

<u>Quarter</u>	<u>Section</u>	<u>Township</u>	<u>Range</u>	<u>Meridian</u>
NW	17	21N	52E	MDM
SW	17	21N	52E	MDM

in an unknown mining district, Eureka County, Nevada, on this 19th day of May, 2004.

The name and mailing address of the locator is:

NEWMONT USA LIMITED, d/b/a NEWMONT MINING CORPORATION
 P.O. Box 669, Carlin, Nevada 89822

The claim is approximately 1500 feet long and 600 feet wide, such that 1490 feet are claimed in a easterly direction and 10 feet in a westerly direction from the point of discovery (monument of location), at which the Notice of Location was posted, together with 300 feet on each side of the monument of location and center line of the claim. The general course of the lode or vein is from the easterly to the westerly direction.

The number, location and markings on each corner monument are as follows:

<u>Location</u>	<u>Markings</u>	<u>Description</u>
No. 1: Northeast Corner	NE Corner HAY 653	2" X 2" X 4' wood post
No. 2: Southeast Corner	SE Corner HAY 653	2" X 2" X 4' wood post
No. 3: Southwest Corner	SW Corner HAY 653	2" X 2" X 4' wood post
No. 4: Northwest Corner	NW Corner HAY 653	2" X 2" X 4' wood post

As erected on the ground, each corner monument is marked as described above by a scribed metal tag. The work of location consisted of making a claim map as provided in N.R.S. 517.040 which map is recorded herewith.

SIGNATURE OF LOCATOR:

NEWMONT USA LIMITED, d/b/a NEWMONT MINING CORPORATION

By:

Gary W. Thomas
 Gary W. Thomas, Agent

190509

BOOK **388** PAGE **395**

RECORDING REQUESTED BY AND RETURN TO:
 NEWMONT MINING CORPORATION
 Attn: Land Department
 P.O. Box 669
 Carlin, NV 89822

BOOK 388 PAGE 396
 OFFICIAL RECORDS
 RECORDED AT THE REQUEST OF
Newmont Mining Corp
 2004 AUG -2 PM 1:04
 EUREKA COUNTY, NEVADA
 N.M. REBALENTI, RECORDER
 FILE NO. **190510** FEES 20.50

CERTIFICATE OF LOCATION
 LODE MINING CLAIM

TO ALL WHOM IT MAY CONCERN:

The Undersigned hereby certifies that he, on behalf of
 NEWMONT USA LIMITED, a Delaware corporation, d/b/a
 NEWMONT MINING CORPORATION, has caused to be located
 the HAY 654 lode mining claim in the following quarter
 section(s):

<u>Quarter</u>	<u>Section</u>	<u>Township</u>	<u>Range</u>	<u>Meridian</u>
SW	17	21N	52E	MDM
SE	18	21N	52E	MDM

in an unknown mining district, Eureka County, Nevada, on this 19th day of May, 2004.

The name and mailing address of the locator is:

NEWMONT USA LIMITED, d/b/a NEWMONT MINING CORPORATION
 P.O. Box 669, Carlin, Nevada 89822

The claim is approximately 1500 feet long and 600 feet wide, such that 10 feet are claimed in a easterly direction and 1490 feet in a westerly direction from the point of discovery (monument of location), at which the Notice of Location was posted, together with 300 feet on each side of the monument of location and center line of the claim. The general course of the lode or vein is from the easterly to the westerly direction.

The number, location and markings on each corner monument are as follows:

<u>Location</u>	<u>Markings</u>	<u>Description</u>
No. 1: Northeast Corner	NE Corner <u>HAY 654</u>	2" X 2" X 4' wood post
No. 2: Southeast Corner	SE Corner <u>HAY 654</u>	2" X 2" X 4' wood post
No. 3: Southwest Corner	SW Corner <u>HAY 654</u>	2" X 2" X 4' wood post
No. 4: Northwest Corner	NW Corner <u>HAY 654</u>	2" X 2" X 4' wood post

As erected on the ground, each corner monument is marked as described above by a scribed metal tag. The work of location consisted of making a claim map as provided in N.R.S. 517.040 which map is recorded herewith.

SIGNATURE OF LOCATOR:

NEWMONT USA LIMITED, d/b/a NEWMONT MINING CORPORATION

By: Gary W. Thomas
 Gary W. Thomas, Agent

190510

BOOK **388** PAGE **396**

RECORDING REQUESTED BY AND RETURN TO:
 NEWMONT MINING CORPORATION
 Attn: Land Department
 P.O. Box 669
 Carlin, NV 89822

BOOK **388** PAGE **397**
 OFFICIAL RECORDS
 RECORDED AT THE REQUEST OF
Newmont Mining Corp
 2004 AUG -2 PH 1:04
 EUREKA COUNTY, NEVADA
 H.M. REDAULT, RECORDER
 FILE NO. FEES **20.50**
190511

CERTIFICATE OF LOCATION
 LODE MINING CLAIM

TO ALL WHOM IT MAY CONCERN:

The Undersigned hereby certifies that he, on behalf of
 NEWMONT USA LIMITED, a Delaware corporation, d/b/a
 NEWMONT MINING CORPORATION, has caused to be located
 the **HAY 655** lode mining claim in the following quarter
 section(s):

<u>Quarter</u>	<u>Section</u>	<u>Township</u>	<u>Range</u>	<u>Meridian</u>
SW	17	21N	52E	MDM

in an unknown mining district, Eureka County, Nevada, on this 19th day of May, 2004.

The name and mailing address of the locator is:

NEWMONT USA LIMITED, d/b/a NEWMONT MINING CORPORATION
 P.O. Box 669, Carlin, Nevada 89822

The claim is approximately 1500 feet long and 600 feet wide, such that 1490 feet are claimed in a easterly direction and 10 feet in a westerly direction from the point of discovery (monument of location), at which the Notice of Location was posted, together with 300 feet on each side of the monument of location and center line of the claim. The general course of the lode or vein is from the easterly to the westerly direction.

The number, location and markings on each corner monument are as follows:

<u>Location</u>	<u>Markings</u>	<u>Description</u>
No. 1: Northeast Corner	NE Corner HAY 655	2" X 2" X 4' wood post
No. 2: Southeast Corner	SE Corner HAY 655	2" X 2" X 4' wood post
No. 3: Southwest Corner	SW Corner HAY 655	2" X 2" X 4' wood post
No. 4: Northwest Corner	NW Corner HAY 655	2" X 2" X 4' wood post

As erected on the ground, each corner monument is marked as described above by a scribed metal tag. The work of location consisted of making a claim map as provided in N.R.S. 517.040 which map is recorded herewith.

SIGNATURE OF LOCATOR:

NEWMONT USA LIMITED, d/b/a NEWMONT MINING CORPORATION

By: Gary W. Thomas

Gary W. Thomas, Agent

RECORDING REQUESTED BY AND RETURN TO:
 NEWMONT MINING CORPORATION
 Attn: Land Department
 P.O. Box 669
 Carlin, NV 89822

BOOK 388 PAGE 398
 OFFICIAL RECORDS
 RECORDED AT THE REQUEST OF
Newmont Mining Corp
 2004 AUG -2 PM 1:04
 EUREKA COUNTY, NEVADA
 H.N. REDAENTL. RECORDER
 FILE NO. FEES 20.50
190512

**CERTIFICATE OF LOCATION
 LODE MINING CLAIM**

TO ALL WHOM IT MAY CONCERN:

The Undersigned hereby certifies that he, on behalf of
 NEWMONT USA LIMITED, a Delaware corporation, d/b/a
 NEWMONT MINING CORPORATION, has caused to be located
 the HAY 656 lode mining claim in the following quarter
 section(s):

<u>Quarter</u>	<u>Section</u>	<u>Township</u>	<u>Range</u>	<u>Meridian</u>
SW	17	21N	52E	MDM
SE	18	21N	52E	MDM

in an unknown mining district, Eureka County, Nevada, on this 19th day of May, 2004.

The name and mailing address of the locator is:

NEWMONT USA LIMITED, d/b/a NEWMONT MINING CORPORATION
 P.O. Box 669, Carlin, Nevada 89822

The claim is approximately 1500 feet long and 600 feet wide, such that 10 feet are claimed in a easterly direction and 1490 feet in a westerly direction from the point of discovery (monument of location), at which the Notice of Location was posted, together with 300 feet on each side of the monument of location and center line of the claim. The general course of the lode or vein is from the easterly to the westerly direction.

The number, location and markings on each corner monument are as follows:

<u>Location</u>	<u>Markings</u>	<u>Description</u>
No. 1: Northeast Corner	NE Corner <u>HAY 656</u>	2" X 2" X 4' wood post
No. 2: Southeast Corner	SE Corner <u>HAY 656</u>	2" X 2" X 4' wood post
No. 3: Southwest Corner	SW Corner <u>HAY 656</u>	2" X 2" X 4' wood post
No. 4: Northwest Corner	NW Corner <u>HAY 656</u>	2" X 2" X 4' wood post

As erected on the ground, each corner monument is marked as described above by a scribed metal tag. The work of location consisted of making a claim map as provided in N.R.S. 517.040 which map is recorded herewith.

SIGNATURE OF LOCATOR:

NEWMONT USA LIMITED, d/b/a NEWMONT MINING CORPORATION

By: Gary W. Thomas

Gary W. Thomas, Agent

190512

BOOK 388 PAGE 398

RECORDING REQUESTED BY AND RETURN TO:
 NEWMONT MINING CORPORATION
 Attn: Land Department
 P.O. Box 669
 Carlin, NV 89822

BOOK 388 PAGE 399
 OFFICIAL RECORDS
 RECORDED AT THE REQUEST OF
Newmont Mining Corp
 2004 AUG -2 PM 1:04
 EUREKA COUNTY, NEVADA
 M.M. REBALENTI, RECORDER
 FILE NO. FEES 20.50
190513

**CERTIFICATE OF LOCATION
 LODE MINING CLAIM**

TO ALL WHOM IT MAY CONCERN:

The Undersigned hereby certifies that he, on behalf of
 NEWMONT USA LIMITED, a Delaware corporation, d/b/a
 NEWMONT MINING CORPORATION, has caused to be located
 the **HAY 657** lode mining claim in the following quarter
 section(s):

<u>Quarter</u>	<u>Section</u>	<u>Township</u>	<u>Range</u>	<u>Meridian</u>
SW	17	21N	52E	MDM

in an unknown mining district, Eureka County, Nevada, on this 19th day of May, 2004.

The name and mailing address of the locator is:

NEWMONT USA LIMITED, d/b/a NEWMONT MINING CORPORATION
 P.O. Box 669, Carlin, Nevada 89822

The claim is approximately 1500 feet long and 600 feet wide, such that 1490 feet are claimed in a
easterly direction and 10 feet in a westerly direction from the point of discovery (monument of location),
 at which the Notice of Location was posted, together with 300 feet on each side of the monument of
 location and center line of the claim. The general course of the lode or vein is from the easterly to the
westerly direction.

The number, location and markings on each corner monument are as follows:

<u>Location</u>	<u>Markings</u>	<u>Description</u>
No. 1: Northeast Corner	NE Corner HAY 657	2" X 2" X 4' wood post
No. 2: Southeast Corner	SE Corner HAY 657	2" X 2" X 4' wood post
No. 3: Southwest Corner	SW Corner HAY 657	2" X 2" X 4' wood post
No. 4: Northwest Corner	NW Corner HAY 657	2" X 2" X 4' wood post

As erected on the ground, each corner monument is marked as described above by a scribed metal tag.
 The work of location consisted of making a claim map as provided in N.R.S. 517.040 which map is
 recorded herewith.

SIGNATURE OF LOCATOR:

NEWMONT USA LIMITED, d/b/a NEWMONT MINING CORPORATION

By: Gary W. Thomas

Gary W. Thomas, Agent

190513

BOOK 388 PAGE 399

RECORDING REQUESTED BY AND RETURN TO:
 NEWMONT MINING CORPORATION
 Attn: Land Department
 P.O. Box 669
 Carlin, NV 89822

BOOK 388 PAGE 400
 OFFICIAL RECORDS
 RECORDED AT THE REQUEST OF
Newmont Mining Corp
 2004 AUG -2 PM 1:04

EUREKA COUNTY, NEVADA
 M.M. REGALATI, RECORDER
 FILE NO. FEES 20.50

**CERTIFICATE OF LOCATION
 LODE MINING CLAIM**

TO ALL WHOM IT MAY CONCERN:

The Undersigned hereby certifies that he, on behalf of
 NEWMONT USA LIMITED, a Delaware corporation, d/b/a
 NEWMONT MINING CORPORATION, has caused to be located
 the **HAY 658** lode mining claim in the following quarter
 section(s):

<u>Quarter</u>	<u>Section</u>	<u>Township</u>	<u>Range</u>	<u>Meridian</u>
SW	17	21N	52E	MDM
SE	18	21N	52E	MDM

in an unknown mining district, Eureka County, Nevada, on this 19th day of May, 2004.

The name and mailing address of the locator is:

NEWMONT USA LIMITED, d/b/a NEWMONT MINING CORPORATION
 P.O. Box 669, Carlin, Nevada 89822

The claim is approximately 1500 feet long and 600 feet wide, such that 10 feet are claimed in a easterly direction and 1490 feet in a westerly direction from the point of discovery (monument of location), at which the Notice of Location was posted, together with 300 feet on each side of the monument of location and center line of the claim. The general course of the lode or vein is from the easterly to the westerly direction.

The number, location and markings on each corner monument are as follows:

<u>Location</u>	<u>Markings</u>	<u>Description</u>
No. 1: Northeast Corner	NE Corner HAY 658	2" X 2" X 4' wood post
No. 2: Southeast Corner	SE Corner HAY 658	2" X 2" X 4' wood post
No. 3: Southwest Corner	SW Corner HAY 658	2" X 2" X 4' wood post
No. 4: Northwest Corner	NW Corner HAY 658	2" X 2" X 4' wood post

As erected on the ground, each corner monument is marked as described above by a scribed metal tag. The work of location consisted of making a claim map as provided in N.R.S. 517.040 which map is recorded herewith.

SIGNATURE OF LOCATOR:

NEWMONT USA LIMITED, d/b/a NEWMONT MINING CORPORATION

By: Gary W. Thomas
 Gary W. Thomas, Agent

190514

190514