

**CERTIFICATE OF LOCATION  
-LODE MINING CLAIM**

**TO ALL WHOM IT MAY CONCERN:**

The undersigned hereby certifies that he has caused to be located the

RS 1 Lode Mining Claim in the following  
quarter section(s):

Quarter	Section	Township	Range	Meridian
NE	32	T 31N	R 51E	Mount Diablo
SE	29	T 31N	R 51E	Mount Diablo
SW	28	T 31N	R 51E	Mount Diablo
NW	33	T 31N	R 51E	Mount Diablo

in Eureka County, Nevada, on the 26 day of  
May, 2004.

Name and mailing address of Locator is:

Barrick Gold Exploration Inc.  
293 Spruce Rd.  
Elko, Nevada 89801

The Claim is approximately 1500 feet long and 600 feet wide, such that 1495  
feet are claimed in a WEST direction and 5 feet in a EAST direction  
from the point of discovery (monument of location), at which the Notice of Location is posted, together with  
300 feet on each side of the monument of location and center line of the Claim.

The general course of the lode or vein is from the EAST to the WEST direction.

The number, location and markings on each corner monument are as follows:

	Location	Markings	Description
No. 1	NE	<u>3 4</u> <u>1 2</u>	<u>2" x 2" x 4' wooden post</u>
No. 2	SE	<u>1 2</u>	<u>2" x 2" x 4' wooden post</u>
No. 3	SW	<u>1 1</u>	<u>2" x 2" x 4' wooden post</u>
No. 4	NW	<u>1 3</u>	<u>2" x 2" x 4' wooden post</u>

As erected on the ground, each corner monument is marked as described above by:

Metal Tags.  
(eg. Metal tags, paint on post)

The work of Location consisted of making a claim map as provided in NRS 517.040.

Dated this 30 day of July, 2004.

SIGNATURE OF LOCATOR:

By Kaydra Stewart  
Owner, Claimant or Agent Signature

Kaydra Stewart

Agent for: Barrick Gold Exploration Inc

Suggested Form-Nevada Division of Minerals (REV. 6/30/03 LV)  
Nevada Lode Certificate of Location - NRS 517.050

BOOK 390 PAGE 62  
OFFICIAL RECORDS  
RECORDED AT THE REQUEST OF  
BARRICK GOLD EXPL  
2004 AUG 11 PM 1:48  
EUREKA COUNTY, NEVADA  
M.N. REBALEATI, RECORDER  
FILE NO. 190833  
FEES 20.50

RECORDER'S STAMP

**CERTIFICATE OF LOCATION  
LODE MINING CLAIM**

**TO ALL WHOM IT MAY CONCERN:**

The undersigned hereby certifies that he has caused to be located the  
RS 2 Lode Mining Claim in the following  
quarter section(s):

Quarter	Section	Township	Range	Meridian
NE		T 31N	R 51E	Mount Diablo
SE	28	T 31N	R 51E	Mount Diablo
SW	28	T 31N	R 51E	Mount Diablo
NW	33	T 31N	R 51E	Mount Diablo

in Eureka County, Nevada, on the 26 day of  
May, 2004.

**RECORDER'S STAMP**

Name and mailing address of Locator is: Barrick Gold Exploration Inc.  
293 Spruce Rd.  
Elko, Nevada 89801

The Claim is approximately 1500 feet long and 600 feet wide, such that 1495  
feet are claimed in a EAST direction and 5 feet in a WEST direction  
from the point of discovery (monument of location), at which the Notice of Location is posted, together with  
300 feet on each side of the monument of location and center line of the Claim.

The general course of the lode or vein is from the EAST to the WEST direction.

The number, location and markings on each corner monument are as follows:

	Location	Markings	Description
No. 1	NE	<u>4   21</u> <u>2   19</u>	2" x 2" x 4' wooden post
No. 2	SE	<u>2   19</u>	2" x 2" x 4' wooden post
No. 3	SW	<u>1   2</u>	2" x 2" x 4' wooden post
No. 4	NW	<u>3   4</u> <u>1   2</u>	2" x 2" x 4' wooden post

As erected on the ground, each corner monument is marked as described above by:

Metal Tags.  
(eg. Metal tags, paint on post)

The work of Location consisted of making a claim map as provided in NRS 517.040.

Dated this 30 day of July, 2004.

SIGNATURE OF LOCATOR:

By Kaydra Stewart  
Owner, Claimant or Agent Signature

Kaydra Stewart

Agent for: Barrick Gold Exploration Inc

Suggested Form-Nevada Division of Minerals (REV. 6/30/03 LV)  
Nevada Lode Certificate of Location - NRS 517.050

BOOK 390 PAGE 63  
OFFICIAL RECORDS  
RECORDED AT THE REQUEST OF  
BARRICK GOLD EXPL  
2004 AUG 11 PM 1:48

EUREKA COUNTY, NEVADA  
M.H. REBALEATI, RECORDER  
FILE NO. 190834  
FEES 20.50

**CERTIFICATE OF LOCATION  
LODE MINING CLAIM**

**TO ALL WHOM IT MAY CONCERN:**

The undersigned hereby certifies that he has caused to be located the  
RS 3 Lode Mining Claim in the following  
quarter section(s):

Quarter	Section	Township	Range	Meridian
NE		T 31N	R 51E	Mount Diablo
SE	29	T 31N	R 51E	Mount Diablo
SW	28	T 31N	R 51E	Mount Diablo
NW		T 31N	R 51E	Mount Diablo

in Eureka County, Nevada, on the 26 day of  
May, 2004.

**RECORDER'S STAMP**

Name and mailing address of Locator is: Barrick Gold Exploration Inc.  
293 Spruce Rd.  
Elko, Nevada 89801

The Claim is approximately 1500 feet long and 600 feet wide, such that 1495  
feet are claimed in a WEST direction and 5 feet in a EAST direction  
from the point of discovery (monument of location), at which the Notice of Location is posted, together with  
300 feet on each side of the monument of location and center line of the Claim.

The general course of the lode or vein is from the EAST to the WEST direction.

The number, location and markings on each corner monument are as follows:

	Location	Markings	Description
No. 1	NE	$\begin{array}{c} 5 \\ 3 \end{array} \mid \begin{array}{c} 6 \\ 4 \end{array}$	2" x 2" x 4' wooden post
No. 2	SE	$\begin{array}{c} 3 \\ 1 \end{array} \mid \begin{array}{c} 4 \\ 2 \end{array}$	2" x 2" x 4' wooden post
No. 3	SW	$\begin{array}{c} 1 \\ 1 \end{array} \mid \begin{array}{c} 3 \\ 1 \end{array}$	2" x 2" x 4' wooden post
No. 4	NW	$\begin{array}{c} 1 \\ 1 \end{array} \mid \begin{array}{c} 5 \\ 3 \end{array}$	2" x 2" x 4' wooden post

As erected on the ground, each corner monument is marked as described above by:

Metal Tags.  
(eg. Metal tags, paint on post)

The work of Location consisted of making a claim map as provided in NRS 517.040.

Dated this 30 day of July, 2004.

SIGNATURE OF LOCATOR:

By   
Owner, Claimant or Agent Signature

Kaydra Stewart

Agent for: Barrick Gold Exploration Inc

Suggested Form-Nevada Division of Minerals (REV. 6/30/03 LV)  
Nevada Lode Certificate of Location - NRS 517.050

BOOK 390 PAGE 64  
OFFICIAL RECORDS  
RECORDED AT THE REQUEST OF  
BARRICK GOLD EXPL  
2004 AUG 11 PM 1:48

EUREKA COUNTY, NEVADA  
M.N. REBALEATI, RECORDER  
FILE NO. 190835  
FEES 20.50

**CERTIFICATE OF LOCATION  
LODE MINING CLAIM**

**TO ALL WHOM IT MAY CONCERN:**

The undersigned hereby certifies that he has caused to be located the  
RS 4 Lode Mining Claim in the following  
quarter section(s):

Quarter	Section	Township	Range	Meridian
NE		T 31N	R 51E	Mount Diablo
SE	28	T 31N	R 51E	Mount Diablo
SW	28	T 31N	R 51E	Mount Diablo
NW		T 31N	R 51E	Mount Diablo

in Eureka County, Nevada, on the 26 day of  
May, 2004.

Name and mailing address of Locator is: Barrick Gold Exploration Inc.  
293 Spruce Rd.  
Elko, Nevada 89801

The Claim is approximately 1500 feet long and 600 feet wide, such that 1495  
feet are claimed in a EAST direction and 5 feet in a WEST direction  
from the point of discovery (monument of location), at which the Notice of Location is posted, together with  
300 feet on each side of the monument of location and center line of the Claim.

The general course of the lode or vein is from the EAST to the WEST direction.

The number, location and markings on each corner monument are as follows:

	Location	Markings	Description
No. 1	NE	<u>6   23</u> <u>4   21</u>	<u>2" x 2" x 4' wooden post</u>
No. 2	SE	<u>4   21</u> <u>2   19</u>	<u>2" x 2" x 4' wooden post</u>
No. 3	SW	<u>3   4</u> <u>1   2</u>	<u>2" x 2" x 4' wooden post</u>
No. 4	NW	<u>5   6</u> <u>3   4</u>	<u>2" x 2" x 4' wooden post</u>

As erected on the ground, each corner monument is marked as described above by:

Metal Tags.  
(eg. Metal tags, paint on post)

The work of Location consisted of making a claim map as provided in NRS 517.040.

Dated this 30 day of July, 2004.

SIGNATURE OF LOCATOR:

By Kaydra Stewart  
Owner, Claimant or Agent Signature

Kaydra Stewart

Agent for: Barrick Gold Exploration Inc

**190836**

BOOK 390 PAGE 65

BOOK 390 PAGE 65  
OFFICIAL RECORDS  
RECORDED AT THE REQUEST OF  
BARRICK GOLD EXPL  
2004 AUG 11 PM 1:48

EUREKA COUNTY, NEVADA  
M.N. REBALEATI, RECORDER  
FILE NO. 190836 FEES 20.50

RECORDER'S STAMP

**CERTIFICATE OF LOCATION  
LODE MINING CLAIM**

**TO ALL WHOM IT MAY CONCERN:**

The undersigned hereby certifies that he has caused to be located the  
RS 5 Lode Mining Claim in the following  
quarter section(s):

Quarter	Section	Township	Range	Meridian
NE		T 31N	R 51E	Mount Diablo
SE	29	T 31N	R 51E	Mount Diablo
SW	28	T 31N	R 51E	Mount Diablo
NW		T 31N	R 51E	Mount Diablo

in Eureka County, Nevada, on the 26 day of  
May, 2004.

**RECORDER'S STAMP**

Name and mailing address of Locator is: Barrick Gold Exploration Inc.  
293 Spruce Rd.  
Elko, Nevada 89801

The Claim is approximately 1500 feet long and 600 feet wide, such that 1495  
feet are claimed in a WEST direction and 5 feet in a EAST direction  
from the point of discovery (monument of location), at which the Notice of Location is posted, together with  
300 feet on each side of the monument of location and center line of the Claim.

The general course of the lode or vein is from the EAST to the WEST direction.

The number, location and markings on each corner monument are as follows:

	Location	Markings	Description
No. 1	NE	$\begin{array}{r l} 7 & 8 \\ \hline 5 & 6 \end{array}$	<u>2" x 2" x 4' wooden post</u>
No. 2	SE	$\begin{array}{r l} 5 & 6 \\ \hline 3 & 4 \end{array}$	<u>2" x 2" x 4' wooden post</u>
No. 3	SW	$\begin{array}{r l} 5 \\ \hline 3 \end{array}$	<u>2" x 2" x 4' wooden post</u>
No. 4	NW	$\begin{array}{r l} 7 \\ \hline 5 \end{array}$	<u>2" x 2" x 4' wooden post</u>

As erected on the ground, each corner monument is marked as described above by:

Metal Tags.  
(eg. Metal tags, paint on post)

The work of Location consisted of making a claim map as provided in NRS 517.040.

Dated this 30 day of July, 2004.

SIGNATURE OF LOCATOR:

By   
Owner, Claimant or Agent Signature

Kaydra Stewart

Agent for: Barrick Gold Exploration Inc

**190837**

Suggested Form-Nevada Division of Minerals (REV. 6/30/03 LV)  
Nevada Lode Certificate of Location - NRS 517.050

BOOK 390 PAGE 66  
OFFICIAL RECORDS  
RECORDED AT THE REQUEST OF  
BARRICK GOLD EXPL  
2004 AUG 11 - PM 1:49  
EUREKA COUNTY, NEVADA  
M.N. REBALEATI, RECORDER  
FILE NO. **190837**  
FEES 20.50

BOOK 390 PAGE 66

**CERTIFICATE OF LOCATION  
LODE MINING CLAIM**

**TO ALL WHOM IT MAY CONCERN:**

The undersigned hereby certifies that he has caused to be located the  
RS 6 Lode Mining Claim in the following  
quarter section(s):

Quarter	Section	Township	Range	Meridian
NE		T 31N	R 51E	Mount Diablo
SE	28	T 31N	R 51E	Mount Diablo
SW	28	T 31N	R 51E	Mount Diablo
NW		T 31N	R 51E	Mount Diablo

in Eureka County, Nevada, on the 26 day of  
May, 2004.

**RECORDER'S STAMP**

Name and mailing address of Locator is: Barrick Gold Exploration Inc.  
293 Spruce Rd.  
Elko, Nevada 89801

The Claim is approximately 1500 feet long and 600 feet wide, such that 1495  
feet are claimed in a EAST direction and 5 feet in a WEST direction  
from the point of discovery (monument of location), at which the Notice of Location is posted, together with  
300 feet on each side of the monument of location and center line of the Claim.

The general course of the lode or vein is from the EAST to the WEST direction.

The number, location and markings on each corner monument are as follows:

	Location	Markings	Description
No. 1	NE	<u>8   25</u> <u>6   23</u>	<u>2" x 2" x 4' wooden post</u>
No. 2	SE	<u>6   23</u> <u>4   21</u>	<u>2" x 2" x 4' wooden post</u>
No. 3	SW	<u>5   6</u> <u>3   4</u>	<u>2" x 2" x 4' wooden post</u>
No. 4	NW	<u>7   8</u> <u>5   6</u>	<u>2" x 2" x 4' wooden post</u>

As erected on the ground, each corner monument is marked as described above by:

Metal Tags.  
(eg. Metal tags, paint on post)

The work of Location consisted of making a claim map as provided in NRS 517.040.

Dated this 30 day of July, 2004.

SIGNATURE OF LOCATOR:

By Kaydra Stewart  
Owner, Claimant or Agent Signature

Kaydra Stewart

Agent for: Barrick Gold Exploration Inc

Suggested Form-Nevada Division of Minerals (REV. 6/30/03 LV)  
Nevada Lode Certificate of Location - NRS 517.050

BOOK 390 PAGE 67  
OFFICIAL RECORDS  
RECORDED AT THE REQUEST OF  
BARRICK GOLD EXPL  
2004 AUG 11 PM 1:49  
EUREKA COUNTY, NEVADA  
M.N. REBALEATI, RECORDER  
FILE NO. 190838  
FEES 20.50

**190838**

BOOK 390 PAGE 067

**CERTIFICATE OF LOCATION  
LODE MINING CLAIM**

**TO ALL WHOM IT MAY CONCERN:**

The undersigned hereby certifies that he has caused to be located the  
RS 7 Lode Mining Claim in the following  
quarter section(s):

Quarter	Section	Township	Range	Meridian
NE		T 31N	R 51E	Mount Diablo
SE	29	T 31N	R 51E	Mount Diablo
SW	28	T 31N	R 51E	Mount Diablo
NW		T 31N	R 51E	Mount Diablo

in Eureka County, Nevada, on the 26 day of  
May, 2004.

**RECORDER'S STAMP**

Name and mailing address of Locator is: Barrick Gold Exploration Inc.  
293 Spruce Rd.  
Elko, Nevada 89801

The Claim is approximately 1500 feet long and 600 feet wide, such that 1495  
feet are claimed in a WEST direction and 5 feet in a EAST direction  
from the point of discovery (monument of location), at which the Notice of Location is posted, together with  
300 feet on each side of the monument of location and center line of the Claim.

The general course of the lode or vein is from the EAST to the WEST direction.

The number, location and markings on each corner monument are as follows:

	Location	Markings	Description
No. 1	NE	$\begin{array}{r} 9 \ 10 \\ \hline 7 \ 8 \end{array}$	2" x 2" x 4' wooden post
No. 2	SE	$\begin{array}{r} 7 \ 8 \\ \hline 5 \ 6 \end{array}$	2" x 2" x 4' wooden post
No. 3	SW	$\begin{array}{r} 7 \\ \hline 5 \end{array}$	2" x 2" x 4' wooden post
No. 4	NW	$\begin{array}{r} 9 \\ \hline 7 \end{array}$	2" x 2" x 4' wooden post

As erected on the ground, each corner monument is marked as described above by:

Metal Tags.  
(eg. Metal tags, paint on post)

The work of Location consisted of making a claim map as provided in NRS 517.040.

Dated this 30 day of July, 2004.

SIGNATURE OF LOCATOR:

By Kaydra Stewart  
Owner, Claimant or Agent Signature

Kaydra Stewart

Agent for: Barrick Gold Exploration Inc

**190839**

Suggested Form-Nevada Division of Minerals (REV. 6/30/03 LV)  
Nevada Lode Certificate of Location - NRS 517.050

BOOK 390 PAGE 68  
OFFICIAL RECORDS  
RECORDED AT THE REQUEST OF  
BARRICK GOLD EXPL OF  
2004 AUG 11 PM 1:49  
EUREKA COUNTY, NEVADA  
M.N. REBALEATI, RECORDER  
FILE NO. 190839  
FEES 20.50



**CERTIFICATE OF LOCATION  
LODE MINING CLAIM**

**TO ALL WHOM IT MAY CONCERN:**

The undersigned hereby certifies that he has caused to be located the  
RS 8 Lode Mining Claim in the following  
quarter section(s):

Quarter	Section	Township	Range	Meridian
NE		T 31N	R 51E	Mount Diablo
SE	28	T 31N	R 51E	Mount Diablo
SW	28	T 31N	R 51E	Mount Diablo
NW		T 31N	R 51E	Mount Diablo

in Eureka County, Nevada, on the 26 day of  
May, 2004.

**RECORDER'S STAMP**

Name and mailing address of Locator is: Barrick Gold Exploration Inc.  
293 Spruce Rd.  
Elko, Nevada 89801

The Claim is approximately 1500 feet long and 600 feet wide, such that 1495  
feet are claimed in a EAST direction and 5 feet in a WEST direction  
from the point of discovery (monument of location), at which the Notice of Location is posted, together with  
300 feet on each side of the monument of location and center line of the Claim.

The general course of the lode or vein is from the EAST to the WEST direction.

The number, location and markings on each corner monument are as follows:

	Location	Markings	Description
No. 1	NE	<u>10   27</u> <u>8   25</u>	<u>2" x 2" x 4' wooden post</u>
No. 2	SE	<u>8   25</u> <u>6   23</u>	<u>2" x 2" x 4' wooden post</u>
No. 3	SW	<u>7   8</u> <u>5   6</u>	<u>2" x 2" x 4' wooden post</u>
No. 4	NW	<u>9   10</u> <u>7   8</u>	<u>2" x 2" x 4' wooden post</u>

As erected on the ground, each corner monument is marked as described above by:

Metal Tags.  
(eg. Metal tags, paint on post)

The work of Location consisted of making a claim map as provided in NRS 517.040.

Dated this 30 day of July, 2004.

SIGNATURE OF LOCATOR:

By [Signature]  
Owner, Claimant or Agent Signature

Kaydra Stewart

Agent for: Barrick Gold Exploration Inc

Suggested Form-Nevada Division of Minerals (REV. 6/30/03 LV)  
Nevada Lode Certificate of Location - NRS 517.050

BOOK 390 PAGE 69  
OFFICIAL RECORDS  
RECORDED AT THE REQUEST OF  
BARRICK GOLD EXPL  
2004 AUG 11 PM 1:49  
EUREKA COUNTY, NEVADA  
M.N. REBALEATI, RECORDER  
FILE NO. 190840 FEES \$20.50



# **CERTIFICATE OF LOCATION LODE MINING CLAIM**

## **TO ALL WHOM IT MAY CONCERN:**

The undersigned hereby certifies that he has caused to be located the  
RS 9 Lode Mining Claim in the following  
 quarter section(s):

Quarter	Section	Township	Range	Meridian
NE	29	T 31N	R 51E	Mount Diablo
SE	29	T 31N	R 51E	Mount Diablo
SW	28	T 31N	R 51E	Mount Diablo
NW	28	T 31N	R 51E	Mount Diablo

in Eureka County, Nevada, on the 26 day of  
May, 2004.

Name and mailing address of Locator is: Barrick Gold Exploration Inc.  
293 Spruce Rd.  
Elko, Nevada 89801

The Claim is approximately 1500 feet long and 600 feet wide, such that 1495  
 feet are claimed in a WEST direction and 5 feet in a EAST direction  
 from the point of discovery (monument of location), at which the Notice of Location is posted, together with  
300 feet on each side of the monument of location and center line of the Claim.

The general course of the lode or vein is from the EAST to the WEST direction.

The number, location and markings on each corner monument are as follows:

	Location	Markings	Description
No. 1	NE		2" x 2" x 4' wooden post
No. 2	SE		2" x 2" x 4' wooden post
No. 3	SW		2" x 2" x 4' wooden post
No. 4	NW		2" x 2" x 4' wooden post

As erected on the ground, each corner monument is marked as described above by:

Metal Tags.  
 (eg. Metal tags, paint on post)

The work of Location consisted of making a claim map as provided in NRS 517.040.

Dated this 30 day of July, 2004.

SIGNATURE OF LOCATOR:

By   
 Owner, Claimant or Agent Signature

Kaydra Stewart

Agent for: Barrick Gold Exploration Inc

Suggested Form-Nevada Division of Minerals (REV. 6/30/03 LV)  
 Nevada Lode Certificate of Location - NRS 517.050

BOOK 390 PAGE 70  
 OFFICIAL RECORDS  
 RECORDED AT THE REQUEST OF

BARRICK GOLD EXPL  
2004 AUG 11 PM 1:49

EUREKA COUNTY, NEVADA  
 M.N. REBALEATI, RECORDER  
 FILE NO.

FEES 20.50

**190841**

RECORDER'S STAMP

**190841**

BOOK 390 PAGE 70

**CERTIFICATE OF LOCATION  
LODE MINING CLAIM**

**TO ALL WHOM IT MAY CONCERN:**

The undersigned hereby certifies that he has caused to be located the  
RS 10 Lode Mining Claim in the following  
quarter section(s):

Quarter	Section	Township	Range	Meridian
NE	28	T 31N	R 51E	Mount Diablo
SE	28	T 31N	R 51E	Mount Diablo
SW	28	T 31N	R 51E	Mount Diablo
NW	28	T 31N	R 51E	Mount Diablo

in Eureka County, Nevada, on the 26 day of  
May, 2004.

Name and mailing address of Locator is: Barrick Gold Exploration Inc.  
293 Spruce Rd.  
Elko, Nevada 89801

The Claim is approximately 1500 feet long and 600 feet wide, such that 1495  
feet are claimed in a EAST direction and 5 feet in a WEST direction  
from the point of discovery (monument of location), at which the Notice of Location is posted, together with  
300 feet on each side of the monument of location and center line of the Claim.  
The general course of the lode or vein is from the EAST to the WEST direction.

The number, location and markings on each corner monument are as follows:

	Location	Markings	Description
No. 1	NE	<u>12   29</u> <u>10   27</u>	<u>2" x 2" x 4' wooden post</u>
No. 2	SE	<u>10   27</u> <u>8   25</u>	<u>2" x 2" x 4' wooden post</u>
No. 3	SW	<u>9   10</u> <u>7   8</u>	<u>2" x 2" x 4' wooden post</u>
No. 4	NW	<u>11   12</u> <u>9   10</u>	<u>2" x 2" x 4' wooden post</u>

As erected on the ground, each corner monument is marked as described above by:

Metal Tags.  
(eg. Metal tags, paint on post)

The work of Location consisted of making a claim map as provided in NRS 517.040.

Dated this 30 day of July, 2004.

SIGNATURE OF LOCATOR:

By Kaydra Stewart  
Owner, Claimant or Agent Signature

Kaydra Stewart

Agent for: Barrick Gold Exploration Inc

**190842**

Suggested Form-Nevada Division of Minerals (REV. 6/30/03 LV)  
Nevada Lode Certificate of Location - NRS 517.050

BOOK 390 PAGE 71  
OFFICIAL RECORDS  
RECORDED AT THE REQUEST OF  
BARRICK GOLD EXPL  
2004 AUG 11 PM 1:49

EUREKA COUNTY, NEVADA  
M.N. REBALEATI, RECORDER  
FILE NO. **190842**  
FEES 20.50

**RECORDER'S STAMP**

**CERTIFICATE OF LOCATION  
LODE MINING CLAIM**

**TO ALL WHOM IT MAY CONCERN:**

The undersigned hereby certifies that he has caused to be located the  
RS 11 Lode Mining Claim in the following  
quarter section(s):

Quarter	Section	Township	Range	Meridian
NE	29	T 31N	R 51E	Mount Diablo
SE		T 31N	R 51E	Mount Diablo
SW		T 31N	R 51E	Mount Diablo
NW	28	T 31N	R 51E	Mount Diablo

in Eureka County, Nevada, on the 26 day of  
May, 2004.

BOOK 390 PAGE 72  
OFFICIAL RECORDS  
RECORDED AT THE REQUEST OF  
BARRICK GOLD EXPL  
2004 AUG 11 PM 1:49

EUREKA COUNTY, NEVADA -  
M.N. REBALEATI, RECORDER  
FILE NO. FEES 20.50

**190843**

**RECORDER'S STAMP**

Name and mailing address of Locator is: Barrick Gold Exploration Inc.  
293 Spruce Rd.  
Elko, Nevada 89801

The Claim is approximately 1500 feet long and 600 feet wide, such that 1495  
feet are claimed in a WEST direction and 5 feet in a EAST direction  
from the point of discovery (monument of location), at which the Notice of Location is posted, together with  
300 feet on each side of the monument of location and center line of the Claim.

The general course of the lode or vein is from the WEST to the EAST direction.

The number, location and markings on each corner monument are as follows:

	Location	Markings	Description
No. 1	NE	<u>13   14</u> <u>11   12</u>	2" x 2" x 4' wooden post
No. 2	SE	<u>11   12</u> <u>9   10</u>	2" x 2" x 4' wooden post
No. 3	SW	<u>11</u> <u>9</u>	2" x 2" x 4' wooden post
No. 4	NW	<u>11</u> <u>13</u>	2" x 2" x 4' wooden post

As erected on the ground, each corner monument is marked as described above by:

Metal Tags.  
(eg. Metal tags, paint on post)

The work of Location consisted of making a claim map as provided in NRS 517.040.

Dated this 30 day of July, 2004.

SIGNATURE OF LOCATOR:

By Kaydra Stewart  
Owner, Claimant or Agent Signature

Kaydra Stewart

Agent for: Barrick Gold Exploration Inc

Suggested Form-Nevada Division of Minerals (REV. 6/30/03 LV)  
Nevada Lode Certificate of Location - NRS 517.050

**CERTIFICATE OF LOCATION  
LODE MINING CLAIM**

**TO ALL WHOM IT MAY CONCERN:**

The undersigned hereby certifies that he has caused to be located the  
RS 12 Lode Mining Claim in the following  
quarter section(s):

Quarter	Section	Township	Range	Meridian
NE	28	T 31N	R 51E	Mount Diablo
SE		T 31N	R 51E	Mount Diablo
SW		T 31N	R 51E	Mount Diablo
NW	28	T 31N	R 51E	Mount Diablo

in Eureka County, Nevada, on the 26 day of  
May, 2004.

Name and mailing address of Locator is: Barrick Gold Exploration Inc.  
293 Spruce Rd.  
Elko, Nevada 89801

The Claim is approximately 1500 feet long and 600 feet wide, such that 1495  
feet are claimed in a EAST direction and 5 feet in a WEST direction  
from the point of discovery (monument of location), at which the Notice of Location is posted, together with  
300 feet on each side of the monument of location and center line of the Claim.

The general course of the lode or vein is from the EAST to the WEST direction.

The number, location and markings on each corner monument are as follows:

	Location	Markings	Description
No. 1	NE	14   31 12   29	2" x 2" x 4' wooden post
No. 2	SE	12   29 10   27	2" x 2" x 4' wooden post
No. 3	SW	11   12 9   10	2" x 2" x 4' wooden post
No. 4	NW	13   14 11   12	2" x 2" x 4' wooden post

As erected on the ground, each corner monument is marked as described above by:

Metal Tags.  
(eg. Metal tags, paint on post)

The work of Location consisted of making a claim map as provided in NRS 517.040.

Dated this 30 day of July, 2004.

SIGNATURE OF LOCATOR:

By Kaydra Stewart  
Owner, Claimant or Agent Signature

Kaydra Stewart

Agent for: Barrick Gold Exploration Inc

Suggested Form-Nevada Division of Minerals (REV. 6/30/03 LV)  
Nevada Lode Certificate of Location - NRS 517.050

BOOK 390 PAGE 73  
OFFICIAL RECORDS  
RECORDED AT THE REQUEST OF  
BARRICK GOLD EXPL  
2004 AUG 11 PM 1:49

EUREKA COUNTY, NEVADA  
M.N. REBALEATI, RECORDER  
FILE NO. FEES 20.50

**190844**

**RECORDER'S STAMP**

**190844**

**CERTIFICATE OF LOCATION  
LODE MINING CLAIM**

**TO ALL WHOM IT MAY CONCERN:**

The undersigned hereby certifies that he has caused to be located the  
RS 13 Lode Mining Claim in the following  
quarter section(s):

Quarter	Section	Township	Range	Meridian
NE	29	T 31N	R 51E	Mount Diablo
SE		T 31N	R 51E	Mount Diablo
SW		T 31N	R 51E	Mount Diablo
NW	28	T 31N	R 51E	Mount Diablo

in Eureka County, Nevada, on the 26 day of  
May, 2004.

Name and mailing address of Locator is: Barrick Gold Exploration Inc.  
293 Spruce Rd.  
Elko, Nevada 89801

The Claim is approximately 1500 feet long and 600 feet wide, such that 1495  
feet are claimed in a WEST direction and 5 feet in a EAST direction  
from the point of discovery (monument of location), at which the Notice of Location is posted, together with  
300 feet on each side of the monument of location and center line of the Claim.  
The general course of the lode or vein is from the EAST to the WEST direction.

The number, location and markings on each corner monument are as follows:

	Location	Markings	Description
No. 1	NE	<u>15   16</u> <u>13   14</u>	<u>2" x 2" x 4' wooden post</u>
No. 2	SE	<u>13   14</u> <u>11   12</u>	<u>2" x 2" x 4' wooden post</u>
No. 3	SW	<u>13</u> <u>11</u>	<u>2" x 2" x 4' wooden post</u>
No. 4	NW	<u>15</u> <u>13</u>	<u>2" x 2" x 4' wooden post</u>

As erected on the ground, each corner monument is marked as described above by:

Metal Tags.  
(eg. Metal tags, paint on post)

The work of Location consisted of making a claim map as provided in NRS 517.040.

Dated this 30 day of July, 2004.

SIGNATURE OF LOCATOR:

By   
Owner, Claimant or Agent Signature

Kaydra Stewart

Agent for: Barrick Gold Exploration Inc

**190845**

BOOK 390 PAGE 74  
OFFICIAL RECORDS  
RECORDED AT THE REQUEST OF  
BARRICK GOLD EXPL  
2004 AUG 11 PM 1:49

EUREKA COUNTY, NEVADA  
M.N. REBALEATI, RECORDER  
FILE NO. **190845**  
FEES 20.50

**RECORDER'S STAMP**

**CERTIFICATE OF LOCATION  
LODE MINING CLAIM**

**TO ALL WHOM IT MAY CONCERN:**

The undersigned hereby certifies that he has caused to be located the  
RS 14 Lode Mining Claim in the following  
quarter section(s):

Quarter	Section	Township	Range	Meridian
NE	28	T 31N	R 51E	Mount Diablo
SE		T 31N	R 51E	Mount Diablo
SW		T 31N	R 51E	Mount Diablo
NW	28	T 31N	R 51E	Mount Diablo

in Eureka County, Nevada, on the 26 day of  
May, 2004.

BOOK 390 PAGE 75  
OFFICIAL RECORDS  
RECORDED AT THE REQUEST OF  
BARRICK GOLD EXPL  
2004 AUG 11 PM 1:49  
EUREKA COUNTY, NEVADA  
M.N. REBALEATI, RECORDER  
FILE NO. FEES 20.50

**190846**

**RECORDER'S STAMP**

Name and mailing address of Locator is: Barrick Gold Exploration Inc.  
293 Spruce Rd.  
Elko, Nevada 89801

The Claim is approximately 1500 feet long and 600 feet wide, such that 1495  
feet are claimed in a EAST direction and 5 feet in a WEST direction  
from the point of discovery (monument of location), at which the Notice of Location is posted, together with  
300 feet on each side of the monument of location and center line of the Claim.

The general course of the lode or vein is from the EAST to the WEST direction.

The number, location and markings on each corner monument are as follows:

	Location	Markings	Description
No. 1	NE	16   33 14   31	2" x 2" x 4' wooden post
No. 2	SE	14   31 12   29	2" x 2" x 4' wooden post
No. 3	SW	13   14 11   12	2" x 2" x 4' wooden post
No. 4	NW	15   16 13   14	2" x 2" x 4' wooden post

As erected on the ground, each corner monument is marked as described above by:

Metal Tags.  
(eg. Metal tags, paint on post)

The work of Location consisted of making a claim map as provided in NRS 517.040.

Dated this 30 day of July, 2004.

SIGNATURE OF LOCATOR:

By Kaydra Stewart  
Owner, Claimant or Agent Signature

Kaydra Stewart

Agent for: Barrick Gold Exploration Inc

**190846**

Suggested Form-Nevada Division of Minerals (REV. 6/30/03 LV)  
Nevada Lode Certificate of Location - NRS 517.050

BOOK 390 PAGE 075

**CERTIFICATE OF LOCATION  
LODE MINING CLAIM**

BOOK 390 PAGE 76  
OFFICIAL RECORDS  
RECORDED AT THE REQUEST OF  
BARRICK GOLD EXPL  
2004 AUG 11 PM 4:49

EUREKA COUNTY, NEVADA  
M.N. REBALEATI, RECORDER  
FILE NO. FEES 20.50

**190847**

**TO ALL WHOM IT MAY CONCERN:**

The undersigned hereby certifies that he has caused to be located the  
RS 15 Lode Mining Claim in the following  
quarter section(s):

Quarter	Section	Township	Range	Meridian
NE	29	T 31N	R 51E	Mount Diablo
SE		T 31N	R 51E	Mount Diablo
SW		T 31N	R 51E	Mount Diablo
NW	28	T 31N	R 51E	Mount Diablo

in Eureka County, Nevada, on the 26 day of  
May, 2004.

**RECORDER'S STAMP**

Name and mailing address of Locator is: Barrick Gold Exploration Inc.  
293 Spruce Rd.  
Elko, Nevada 89801

The Claim is approximately 1500 feet long and 600 feet wide, such that 1495  
feet are claimed in a WEST direction and 5 feet in a EAST direction  
from the point of discovery (monument of location), at which the Notice of Location is posted, together with  
300 feet on each side of the monument of location and center line of the Claim.

The general course of the lode or vein is from the WEST to the EAST direction.

The number, location and markings on each corner monument are as follows:

	Location	Markings	Description
No. 1	NE	<u>17   18</u> <u>15   16</u>	<u>2" x 2" x 4' wooden post</u>
No. 2	SE	<u>15   16</u> <u>13   14</u>	<u>2" x 2" x 4' wooden post</u>
No. 3	SW	<u>15</u> <u>13</u>	<u>2" x 2" x 4' wooden post</u>
No. 4	NW	<u>17</u> <u>15</u>	<u>2" x 2" x 4' wooden post</u>

As erected on the ground, each corner monument is marked as described above by:

Metal Tags.  
(eg. Metal tags, paint on post)

The work of Location consisted of making a claim map as provided in NRS 517.040.

Dated this 30 day of July, 2004.

SIGNATURE OF LOCATOR:

By   
Owner, Claimant or Agent Signature

Kaydra Stewart

Agent for: Barrick Gold Exploration Inc

**190847**

Suggested Form-Nevada Division of Minerals (REV. 6/30/03 LV)  
Nevada Lode Certificate of Location - NRS 517.050



**CERTIFICATE OF LOCATION  
LODE MINING CLAIM**

**TO ALL WHOM IT MAY CONCERN:**

The undersigned hereby certifies that he has caused to be located the  
RS 16 Lode Mining Claim in the following  
quarter section(s):

Quarter	Section	Township	Range	Meridian
NE	28	T 31N	R 51E	Mount Diablo
SE		T 31N	R 51E	Mount Diablo
SW		T 31N	R 51E	Mount Diablo
NW	28	T 31N	R 51E	Mount Diablo

in Eureka County, Nevada, on the 26 day of  
May, 2004.

Name and mailing address of Locator is: Barrick Gold Exploration Inc.  
293 Spruce Rd.  
Elko, Nevada 89801

The Claim is approximately 1500 feet long and 600 feet wide, such that 1495  
feet are claimed in a EAST direction and 5 feet in a WEST direction  
from the point of discovery (monument of location), at which the Notice of Location is posted, together with  
300 feet on each side of the monument of location and center line of the Claim.  
The general course of the lode or vein is from the EAST to the WEST direction.

The number, location and markings on each corner monument are as follows:

	Location	Markings	Description
No. 1	NE	<u>18</u>   <u>35</u> <u>16</u>   <u>33</u>	2" x 2" x 4' wooden post
No. 2	SE	<u>16</u>   <u>33</u> <u>14</u>   <u>31</u>	2" x 2" x 4' wooden post
No. 3	SW	<u>15</u>   <u>16</u> <u>13</u>   <u>14</u>	2" x 2" x 4' wooden post
No. 4	NW	<u>17</u>   <u>18</u> <u>15</u>   <u>16</u>	2" x 2" x 4' wooden post

As erected on the ground, each corner monument is marked as described above by: Metal Tags.  
(eg. Metal tags, paint on post)

The work of Location consisted of making a claim map as provided in NRS 517.040.

Dated this 30 day of July, 2004.

SIGNATURE OF LOCATOR:

By Kaydra Stewart  
Owner, Claimant or Agent Signature

Kaydra Stewart

Agent for: Barrick Gold Exploration Inc

**190848**

BOOK 390 PAGE 77  
OFFICIAL RECORDS  
RECORDED AT THE REQUEST OF  
BARRICK GOLD EXPL  
2004 AUG 11 PM 1:56

EUREKA COUNTY, NEVADA  
M.N. REBALEATI, RECORDER  
FILE NO. **190848**  
FEES 20.50

RECORDER'S STAMP

**CERTIFICATE OF LOCATION  
LODE MINING CLAIM**

**TO ALL WHOM IT MAY CONCERN:**

The undersigned hereby certifies that he has caused to be located the  
RS 17 Lode Mining Claim in the following  
quarter section(s):


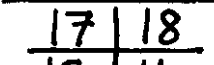
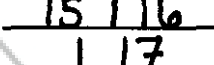
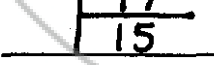
Quarter	Section	Township	Range	Meridian
NE	29	T 31N	R 51E	Mount Diablo
SE	20	T 31N	R 51E	Mount Diablo
SW	21	T 31N	R 51E	Mount Diablo
NW	28	T 31N	R 51E	Mount Diablo

in Eureka County, Nevada, on the 26 day of  
May, 2004.

Name and mailing address of Locator is: Barrick Gold Exploration Inc.  
293 Spruce Rd.  
Elko, Nevada 89801

The Claim is approximately 1500 feet long and 600 feet wide, such that 1495  
feet are claimed in a WEST direction and 5 feet in a EAST direction  
from the point of discovery (monument of location), at which the Notice of Location is posted, together with  
300 feet on each side of the monument of location and center line of the Claim.  
The general course of the lode or vein is from the EAST to the WEST direction.

The number, location and markings on each corner monument are as follows:

	Location	Markings	Description
No. 1	NE		2" x 2" x 4' wooden post
No. 2	SE		2" x 2" x 4' wooden post
No. 3	SW		2" x 2" x 4' wooden post
No. 4	NW		2" x 2" x 4' wooden post

As erected on the ground, each corner monument is marked as described above by: Metal Tags.  
(eg. Metal tags, paint on post)

The work of Location consisted of making a claim map as provided in NRS 517.040.

Dated this 30 day of July, 2004.

SIGNATURE OF LOCATOR:

By   
Owner, Claimant or Agent Signature

Kaydra Stewart

Agent for: Barrick Gold Exploration Inc

**190849**

BOOK 390 PAGE 78  
OFFICIAL RECORDS  
RECORDED AT THE REQUEST OF  
BARRICK GOLD EXPL  
2004 AUG 11 PM 1:50

EUREKA COUNTY, NEVADA  
M.M. REBALEATI, RECORDER  
FILE NO. FEES 20.50

**190849**

**RECORDER'S STAMP**

**CERTIFICATE OF LOCATION  
LODE MINING CLAIM**

**TO ALL WHOM IT MAY CONCERN:**

The undersigned hereby certifies that he has caused to be located the  
RS 18 Lode Mining Claim in the following  
quarter section(s):

Quarter	Section	Township	Range	Meridian
NE	28	T 31N	R 51E	Mount Diablo
SE	21	T 31N	R 51E	Mount Diablo
SW	21	T 31N	R 51E	Mount Diablo
NW	28	T 31N	R 51E	Mount Diablo

in Eureka County, Nevada, on the 26 day of  
May, 2004.

Name and mailing address of Locator is: Barrick Gold Exploration Inc.  
293 Spruce Rd.  
Elko, Nevada 89801

The Claim is approximately 1500 feet long and 600 feet wide, such that 1495  
feet are claimed in a EAST direction and 5 feet in a WEST direction  
from the point of discovery (monument of location), at which the Notice of Location is posted, together with  
300 feet on each side of the monument of location and center line of the Claim.  
The general course of the lode or vein is from the EAST to the WEST direction.

The number, location and markings on each corner monument are as follows:

	Location	Markings	Description
No. 1	NE	<u>18   35</u>	<u>2" x 2" x 4' wooden post</u>
No. 2	SE	<u>18   35</u> <u>16   33</u>	<u>2" x 2" x 4' wooden post</u>
No. 3	SW	<u>17   18</u> <u>15   16</u>	<u>2" x 2" x 4' wooden post</u>
No. 4	NW	<u>17   18</u>	<u>2" x 2" x 4' wooden post</u>

As erected on the ground, each corner monument is marked as described above by: Metal Tags.  
(eg. Metal tags, paint on post)

The work of Location consisted of making a claim map as provided in NRS 517.040.

Dated this 30 day of July, 2004.

SIGNATURE OF LOCATOR:

By Kaydra Stewart  
Owner, Claimant or Agent Signature

Kaydra Stewart

Agent for: Barrick Gold Exploration Inc

**190850**

BOOK 390 PAGE 79  
OFFICIAL RECORDS  
RECORDED AT THE REQUEST OF  
BARRICK GOLD EXPL  
2004 AUG 11 PM 1:50

EUREKA COUNTY, NEVADA  
M.N. REBALEATI, RECORDER  
FILE NO. 190850  
FEES 20.50

**190850**

**RECORDER'S STAMP**

**CERTIFICATE OF LOCATION  
LODE MINING CLAIM**

**TO ALL WHOM IT MAY CONCERN:**

The undersigned hereby certifies that he has caused to be located the  
RS 19 Lode Mining Claim in the following  
quarter section(s):

Quarter	Section	Township	Range	Meridian
NE	33	T 31N	R 51E	Mount Diablo
SE	28	T 31N	R 51E	Mount Diablo
SW		T 31N	R 51E	Mount Diablo
NW	33	T 31N	R 51E	Mount Diablo

in Eureka County, Nevada, on the 26 day of  
May, 2004.

Name and mailing address of Locator is: Barrick Gold Exploration Inc.  
293 Spruce Rd.  
Elko, Nevada 89801

The Claim is approximately 1500 feet long and 600 feet wide, such that 1495  
feet are claimed in a WEST direction and 5 feet in a EAST direction  
from the point of discovery (monument of location), at which the Notice of Location is posted, together with  
300 feet on each side of the monument of location and center line of the Claim.  
The general course of the lode or vein is from the EAST to the WEST direction.

The number, location and markings on each corner monument are as follows:

	Location	Markings	Description
No. 1	NE	<u>21</u>   <u>22</u> <u>19</u>   <u>20</u>	2" x 2" x 4' wooden post
No. 2	SE	<u>19</u>   <u>20</u>	2" x 2" x 4' wooden post
No. 3	SW	<u>2</u>   <u>19</u>	2" x 2" x 4' wooden post
No. 4	NW	<u>4</u>   <u>21</u> <u>2</u>   <u>19</u>	2" x 2" x 4' wooden post

As erected on the ground, each corner monument is marked as described above by:

Metal Tags.  
(eg. Metal tags, paint on post)

The work of Location consisted of making a claim map as provided in NRS 517.040.

Dated this 30 day of July, 2004.

SIGNATURE OF LOCATOR:

By Kaydra Stewart  
Owner, Claimant or Agent Signature

Kaydra Stewart

Agent for: Barrick Gold Exploration Inc

**190851**

BOOK 390 PAGE 080

BOOK 390 PAGE 80  
OFFICIAL RECORDS  
RECORDED AT THE REQUEST OF

2004 AUG 11 6PM EX-30

EUREKA COUNTY, NEVADA  
M.N. REBALEATI, RECORDER  
FILE NO. FEES 20.50

**190851**

RECORDER'S STAMP

**CERTIFICATE OF LOCATION  
LODE MINING CLAIM**

**TO ALL WHOM IT MAY CONCERN:**

The undersigned hereby certifies that he has caused to be located the  
RS 20 Lode Mining Claim in the following  
quarter section(s):

Quarter	Section	Township	Range	Meridian
NE	33	T 31N	R 51E	Mount Diablo
SE	28	T 31N	R 51E	Mount Diablo
SW	27	T 31N	R 51E	Mount Diablo
NW		T 31N	R 51E	Mount Diablo

in Eureka County, Nevada, on the 26 day of  
May, 2004.

BOOK 390 PAGE 81  
OFFICIAL RECORDS  
RECORDED AT THE REQUEST OF  
BARRICK GOLD EXPL.  
2004 AUG 11 PM 1:50

EUREKA COUNTY, NEVADA  
M.N. REBALEATI, RECORDER  
FILE NO. 190852  
FEES 20.50

**RECORDER'S STAMP**

Name and mailing address of Locator is: Barrick Gold Exploration Inc.  
293 Spruce Rd.  
Elko, Nevada 89801

The Claim is approximately 1500 feet long and 600 feet wide, such that 1495  
feet are claimed in a EAST direction and 5 feet in a WEST direction  
from the point of discovery (monument of location), at which the Notice of Location is posted, together with  
300 feet on each side of the monument of location and center line of the Claim.

The general course of the lode or vein is from the EAST to the WEST direction.

The number, location and markings on each corner monument are as follows:

	Location	Markings	Description
No. 1	NE	<u>22</u> <u>20</u>	<u>2" x 2" x 4' wooden post</u>
No. 2	SE	<u>20</u>	<u>2" x 2" x 4' wooden post</u>
No. 3	SW	<u>19</u>   <u>20</u>	<u>2" x 2" x 4' wooden post</u>
No. 4	NW	<u>21</u>   <u>22</u> <u>19</u>   <u>20</u>	<u>2" x 2" x 4' wooden post</u>

As erected on the ground, each corner monument is marked as described above by:

Metal Tags.  
(eg. Metal tags, paint on post)

The work of Location consisted of making a claim map as provided in NRS 517.040.

Dated this 30 day of July, 2004.

SIGNATURE OF LOCATOR:

Kaydra Stewart  
Owner, Claimant or Agent Signature

Kaydra Stewart

Agent for: Barrick Gold Exploration Inc

**190852**

Suggested Form-Nevada Division of Minerals (REV. 6/30/03 LV)  
Nevada Lode Certificate of Location - NRS 517.050

**CERTIFICATE OF LOCATION  
LODE MINING CLAIM**

**TO ALL WHOM IT MAY CONCERN:**

The undersigned hereby certifies that he has caused to be located the  
RS 21 Lode Mining Claim in the following  
quarter section(s):

Quarter	Section	Township	Range	Meridian
NE		T 31N	R 51E	Mount Diablo
SE	28	T 31N	R 51E	Mount Diablo
SW		T 31N	R 51E	Mount Diablo
NW		T 31N	R 51E	Mount Diablo

in Eureka County, Nevada, on the 26 day of  
May, 2004.

**RECORDER'S STAMP**

Name and mailing address of Locator is: Barrick Gold Exploration Inc.  
293 Spruce Rd.  
Elko, Nevada 89801

The Claim is approximately 1500 feet long and 600 feet wide, such that 1495  
feet are claimed in a WEST direction and 5 feet in a EAST direction  
from the point of discovery (monument of location), at which the Notice of Location is posted, together with  
300 feet on each side of the monument of location and center line of the Claim.

The general course of the lode or vein is from the EAST to the WEST direction.

The number, location and markings on each corner monument are as follows:

	Location	Markings	Description
No. 1	NE	23   24 21   22	2" x 2" x 4' wooden post
No. 2	SE	21   22 19   20	2" x 2" x 4' wooden post
No. 3	SW	4   21 2   19	2" x 2" x 4' wooden post
No. 4	NW	6   23 4   21	2" x 2" x 4' wooden post

As erected on the ground, each corner monument is marked as described above by:

Metal Tags.  
(eg. Metal tags, paint on post)

The work of Location consisted of making a claim map as provided in NRS 517.040.

Dated this 30 day of July, 2004.

SIGNATURE OF LOCATOR:

  
Owner, Claimant or Agent Signature

Kaydra Stewart

Agent for: Barrick Gold Exploration Inc

**190853**

Suggested Form-Nevada Division of Minerals (REV. 6/30/03 LV)  
Nevada Lode Certificate of Location - NRS 517.050

BOOK 390 PAGE 82  
OFFICIAL RECORDS  
RECORDED AT THE REQUEST OF  
BARRICK GOLD EXPL  
2004 AUG 11 PM 1:50

EUREKA COUNTY, NEVADA  
M.N. REBALEATI, RECORDER  
FILE NO. 190853  
FEES 20.50

BOOK 390 PAGE 082

**CERTIFICATE OF LOCATION  
LODE MINING CLAIM**

**TO ALL WHOM IT MAY CONCERN:**

The undersigned hereby certifies that he has caused to be located the  
RS 22 Lode Mining Claim in the following  
quarter section(s):

Quarter	Section	Township	Range	Meridian
NE		T 31N	R 51E	Mount Diablo
SE	28	T 31N	R 51E	Mount Diablo
SW	27	T 31N	R 51E	Mount Diablo
NW		T 31N	R 51E	Mount Diablo

in Eureka County, Nevada, on the 26 day of  
May, 2004.

**RECORDER'S STAMP**

Name and mailing address of Locator is: Barrick Gold Exploration Inc.  
293 Spruce Rd.  
Elko, Nevada 89801

The Claim is approximately 1500 feet long and 600 feet wide, such that 1495  
feet are claimed in a EAST direction and 5 feet in a WEST direction  
from the point of discovery (monument of location), at which the Notice of Location is posted, together with  
300 feet on each side of the monument of location and center line of the Claim.

The general course of the lode or vein is from the EAST to the WEST direction.

The number, location and markings on each corner monument are as follows:

	Location	Markings	Description
No. 1	NE	24 22	2" x 2" x 4' wooden post
No. 2	SE	22 20	2" x 2" x 4' wooden post
No. 3	SW	21   22 19   20	2" x 2" x 4' wooden post
No. 4	NW	23   24 21   22	2" x 2" x 4' wooden post

As erected on the ground, each corner monument is marked as described above by:

Metal Tags.  
(eg. Metal tags, paint on post)

The work of Location consisted of making a claim map as provided in NRS 517.040.

Dated this 30 day of July, 2004.

SIGNATURE OF LOCATOR:

By Kaydra Stewart  
Owner, Claimant or Agent Signature

Kaydra Stewart

Agent for: Barrick Gold Exploration Inc

**190854**

Suggested Form-Nevada Division of Minerals (REV. 6/30/03 LV)  
Nevada Lode Certificate of Location - NRS 517.050

BOOK 390 PAGE 83  
OFFICIAL RECORDS  
RECORDED AT THE REQUEST OF  
BARRICK GOLD EXPL  
2004 AUG 11 PM 1:50  
EUREKA COUNTY, NEVADA  
M.N. REBALEATI, RECORDER  
FILE NO. FEES 20.50

**190854**



**CERTIFICATE OF LOCATION  
LODE MINING CLAIM**

**TO ALL WHOM IT MAY CONCERN:**

The undersigned hereby certifies that he has caused to be located the  
RS 23 Lode Mining Claim in the following  
quarter section(s):

Quarter	Section	Township	Range	Meridian
NE		T 31N	R 51E	Mount Diablo
SE	28	T 31N	R 51E	Mount Diablo
SW		T 31N	R 51E	Mount Diablo
NW		T 31N	R 51E	Mount Diablo

in Eureka County, Nevada, on the 26 day of  
May, 2004.

Name and mailing address of Locator is: Barrick Gold Exploration Inc.  
293 Spruce Rd.  
Elko, Nevada 89801

The Claim is approximately 1500 feet long and 600 feet wide, such that 1495  
feet are claimed in a WEST direction and 5 feet in a EAST direction  
from the point of discovery (monument of location), at which the Notice of Location is posted, together with  
300 feet on each side of the monument of location and center line of the Claim.

The general course of the lode or vein is from the EAST to the WEST direction.

The number, location and markings on each corner monument are as follows:

	Location	Markings	Description
No. 1	NE	<u>25   26</u> <u>23   24</u>	<u>2" x 2" x 4' wooden post</u>
No. 2	SE	<u>23   24</u> <u>21   22</u>	<u>2" x 2" x 4' wooden post</u>
No. 3	SW	<u>6   23</u> <u>4   21</u>	<u>2" x 2" x 4' wooden post</u>
No. 4	NW	<u>8   25</u> <u>6   23</u>	<u>2" x 2" x 4' wooden post</u>

As erected on the ground, each corner monument is marked as described above by:

Metal Tags.  
(eg. Metal tags, paint on post)

The work of Location consisted of making a claim map as provided in NRS 517.040.

Dated this 30 day of July, 2004.

SIGNATURE OF LOCATOR:

By Kaydra Stewart  
Owner, Claimant or Agent Signature

Kaydra Stewart

Agent for: Barrick Gold Exploration Inc

**190855**

BOOK 390 PAGE 84  
OFFICIAL RECORDS  
RECORDED AT THE REQUEST OF  
BARRICK GOLD EXPL  
2004 AUG 11 PM 1:50

EUREKA COUNTY, NEVADA  
M.N. REBALEATI, RECORDER  
FILE NO. 190855  
FEES 20.50

**RECORDER'S STAMP**

**CERTIFICATE OF LOCATION  
LODE MINING CLAIM**

**TO ALL WHOM IT MAY CONCERN:**

The undersigned hereby certifies that he has caused to be located the  
RS 24 Lode Mining Claim in the following  
quarter section(s):

Quarter	Section	Township	Range	Meridian
NE		T 31N	R 51E	Mount Diablo
SE	28	T 31N	R 51E	Mount Diablo
SW	27	T 31N	R 51E	Mount Diablo
NW		T 31N	R 51E	Mount Diablo

in Eureka County, Nevada, on the 26 day of  
May, 2004.

Name and mailing address of Locator is: Barrick Gold Exploration Inc.  
293 Spruce Rd.  
Elko, Nevada 89801

The Claim is approximately 1500 feet long and 600 feet wide, such that 1495  
feet are claimed in a EAST direction and 5 feet in a WEST direction  
from the point of discovery (monument of location), at which the Notice of Location is posted, together with  
300 feet on each side of the monument of location and center line of the Claim.  
The general course of the lode or vein is from the WEST to the EAST direction.

The number, location and markings on each corner monument are as follows:

	Location	Markings	Description
No. 1	NE	<u>26</u> <u>24</u>	<u>2" x 2" x 4' wooden post</u>
No. 2	SE	<u>24</u> <u>22</u>	<u>2" x 2" x 4' wooden post</u>
No. 3	SW	<u>23</u> <u>24</u> <u>21</u> <u>22</u>	<u>2" x 2" x 4' wooden post</u>
No. 4	NW	<u>25</u> <u>26</u> <u>23</u> <u>24</u>	<u>2" x 2" x 4' wooden post</u>

As erected on the ground, each corner monument is marked as described above by:

Metal Tags.  
(eg. Metal tags, paint on post)

The work of Location consisted of making a claim map as provided in NRS 517.040.

Dated this 30 day of July, 2004.

SIGNATURE OF LOCATOR:

By Kaydra Stewart  
Owner, Claimant or Agent Signature

Kaydra Stewart

Agent for: Barrick Gold Exploration Inc

**190856**

BOOK 390 PAGE 85  
OFFICIAL RECORDS  
RECORDED AT THE REQUEST OF  
BARRICK GOLD EXPL  
2004 AUG 11 PM 1:50

EUREKA COUNTY, NEVADA  
M.N. REBALEATI, RECORDER  
FILE NO. 20.50

**190856**

**RECORDER'S STAMP**

**CERTIFICATE OF LOCATION  
LODE MINING CLAIM**

**TO ALL WHOM IT MAY CONCERN:**

The undersigned hereby certifies that he has caused to be located the  
RS 25 Lode Mining Claim in the following  
quarter section(s):

Quarter	Section	Township	Range	Meridian
NE		T 31N	R 51E	Mount Diablo
SE	28	T 31N	R 51E	Mount Diablo
SW		T 31N	R 51E	Mount Diablo
NW		T 31N	R 51E	Mount Diablo

in Eureka County, Nevada, on the 26 day of  
May, 2004.

**RECORDER'S STAMP**

Name and mailing address of Locator is: Barrick Gold Exploration Inc.  
293 Spruce Rd.  
Elko, Nevada 89801

The Claim is approximately 1500 feet long and 600 feet wide, such that 1495  
feet are claimed in a WEST direction and 5 feet in a EAST direction  
from the point of discovery (monument of location), at which the Notice of Location is posted, together with  
300 feet on each side of the monument of location and center line of the Claim.

The general course of the lode or vein is from the EAST to the WEST direction.

The number, location and markings on each corner monument are as follows:

	Location	Markings	Description
No. 1	NE	<u>27   28</u> <u>25   26</u>	2" x 2" x 4' wooden post
No. 2	SE	<u>25   26</u> <u>23   24</u>	2" x 2" x 4' wooden post
No. 3	SW	<u>8   25</u> <u>6   23</u>	2" x 2" x 4' wooden post
No. 4	NW	<u>10   27</u> <u>8   25</u>	2" x 2" x 4' wooden post

As erected on the ground, each corner monument is marked as described above by:

Metal Tags.  
(eg. Metal tags, paint on post)

The work of Location consisted of making a claim map as provided in NRS 517.040.

Dated this 30 day of July, 2004.

SIGNATURE OF LOCATOR:

By Kaydra Stewart  
Owner, Claimant or Agent Signature

Kaydra Stewart

Agent for: Barrick Gold Exploration Inc

Suggested Form-Nevada Division of Minerals (REV. 6/30/03 LV)  
Nevada Lode Certificate of Location - NRS 517.050

BOOK 390 PAGE 86  
OFFICIAL RECORDS  
RECORDED AT THE REQUEST OF  
BARRICK GOLD EXPL  
2004 AUG 11 PM 1:50  
EUREKA COUNTY, NEVADA  
M.H. REBALEATI, RECORDER  
FILE NO. 190857  
FEES 20.50

**190857**

BOOK 390 PAGE 086

**CERTIFICATE OF LOCATION  
LODE MINING CLAIM**

**TO ALL WHOM IT MAY CONCERN:**

The undersigned hereby certifies that he has caused to be located the  
RS 26 Lode Mining Claim in the following  
quarter section(s):

Quarter	Section	Township	Range	Meridian
NE		T 31N	R 51E	Mount Diablo
SE	28	T 31N	R 51E	Mount Diablo
SW	27	T 31N	R 51E	Mount Diablo
NW		T 31N	R 51E	Mount Diablo

in Eureka County, Nevada, on the 26 day of  
May, 2004.

**RECORDER'S STAMP**

Name and mailing address of Locator is: Barrick Gold Exploration Inc.  
293 Spruce Rd.  
Elko, Nevada 89801

The Claim is approximately 1500 feet long and 600 feet wide, such that 1495  
feet are claimed in a EAST direction and 5 feet in a WEST direction  
from the point of discovery (monument of location), at which the Notice of Location is posted, together with  
300 feet on each side of the monument of location and center line of the Claim.

The general course of the lode or vein is from the EAST to the WEST direction.

The number, location and markings on each corner monument are as follows:

	Location	Markings	Description
No. 1	NE	28 26	2" x 2" x 4' wooden post
No. 2	SE	26 24	2" x 2" x 4' wooden post
No. 3	SW	25 26 23 24	2" x 2" x 4' wooden post
No. 4	NW	27 28 25 26	2" x 2" x 4' wooden post

As erected on the ground, each corner monument is marked as described above by:

Metal Tags.  
(eg. Metal tags, paint on post)

The work of Location consisted of making a claim map as provided in NRS 517.040.

Dated this 30 day of July, 2004.

SIGNATURE OF LOCATOR:

By Kaydra Stewart  
Owner, Claimant or Agent Signature

Kaydra Stewart

Agent for: Barrick Gold Exploration Inc

Suggested Form-Nevada Division of Minerals (REV. 6/30/03 LV)  
Nevada Lode Certificate of Location - NRS 517.050

BOOK 390 PAGE 87  
OFFICIAL RECORDS  
RECORDED AT THE REQUEST OF  
BARRICK GOLD EXPL  
2004 AUG 11 PM 1:50

EUREKA COUNTY, NEVADA  
M.H. REBALEATI, RECORDER  
FILE NO. 190858  
FEES \$20.50

**190858**

**190858**

BOOK 390 PAGE 087

**CERTIFICATE OF LOCATION  
LODE MINING CLAIM**

**TO ALL WHOM IT MAY CONCERN:**

The undersigned hereby certifies that he has caused to be located the  
RS 27 Lode Mining Claim in the following  
quarter section(s):

Quarter	Section	Township	Range	Meridian
NE	28	T 31N	R 51E	Mount Diablo
SE	28	T 31N	R 51E	Mount Diablo
SW		T 31N	R 51E	Mount Diablo
NW		T 31N	R 51E	Mount Diablo

in Eureka County, Nevada, on the 26 day of  
May, 2004.

**RECORDER'S STAMP**

Name and mailing address of Locator is: Barrick Gold Exploration Inc.  
293 Spruce Rd.  
Elko, Nevada 89801

The Claim is approximately 1500 feet long and 600 feet wide, such that 1495  
feet are claimed in a WEST direction and 5 feet in a EAST direction  
from the point of discovery (monument of location), at which the Notice of Location is posted, together with  
300 feet on each side of the monument of location and center line of the Claim.

The general course of the lode or vein is from the EAST to the WEST direction.

The number, location and markings on each corner monument are as follows:

	Location	Markings	Description
No. 1	NE	<u>29   30</u> <u>27   28</u>	2" x 2" x 4' wooden post
No. 2	SE	<u>27   28</u> <u>25   26</u>	2" x 2" x 4' wooden post
No. 3	SW	<u>10   27</u> <u>8   25</u>	2" x 2" x 4' wooden post
No. 4	NW	<u>12   29</u> <u>10   27</u>	2" x 2" x 4' wooden post

As erected on the ground, each corner monument is marked as described above by:

Metal Tags.  
(eg. Metal tags, paint on post)

The work of Location consisted of making a claim map as provided in NRS 517.040.

Dated this 30 day of July, 2004.

SIGNATURE OF LOCATOR:

By Kaydra Stewart  
Owner, Claimant or Agent Signature

Kaydra Stewart

Agent for: Barrick Gold Exploration Inc

**190859**

BOOK 390 PAGE 88  
OFFICIAL RECORDS  
RECORDED AT THE REQUEST OF  
BARRICK GOLD EXPL  
2004 AUG 11 PM 1:50

EUREKA COUNTY, NEVADA  
M.N. REBALEATI, RECORDER  
FILE NO. FEES 20.50

**190859**

**CERTIFICATE OF LOCATION  
LODE MINING CLAIM**

BOOK 390 PAGE 89  
OFFICIAL RECORDS  
RECORDED AT THE REQUEST OF  
**BARRICK GOLD EXPL**  
2004 AUG 11 PM 1:51

**TO ALL WHOM IT MAY CONCERN:**

The undersigned hereby certifies that he has caused to be located the  
RS 28 Lode Mining Claim in the following  
quarter section(s):

EUREKA COUNTY, NEVADA  
M.N. REBALEATI, RECORDER  
FILE NO. FEES 20.50

Quarter	Section	Township	Range	Meridian
NE	28	T 31N	R 51E	Mount Diablo
SE	28	T 31N	R 51E	Mount Diablo
SW	27	T 31N	R 51E	Mount Diablo
NW	27	T 31N	R 51E	Mount Diablo

**190860**

in Eureka County, Nevada, on the 26 day of  
May, 2004.

**RECORDER'S STAMP**

Name and mailing address of Locator is: Barrick Gold Exploration Inc.  
293 Spruce Rd.  
Elko, Nevada 89801

The Claim is approximately 1500 feet long and 600 feet wide, such that 1495  
feet are claimed in a EAST direction and 5 feet in a WEST direction  
from the point of discovery (monument of location), at which the Notice of Location is posted, together with  
300 feet on each side of the monument of location and center line of the Claim.

The general course of the lode or vein is from the EAST to the WEST direction.

The number, location and markings on each corner monument are as follows:

	Location	Markings	Description
No. 1	NE	<u>30</u> <u>28</u>	<u>2" x 2" x 4' wooden post</u>
No. 2	SE	<u>28</u> <u>26</u>	<u>2" x 2" x 4' wooden post</u>
No. 3	SW	<u>27</u> <u>28</u> <u>25</u> <u>26</u>	<u>2" x 2" x 4' wooden post</u>
No. 4	NW	<u>29</u> <u>30</u> <u>27</u> <u>28</u>	<u>2" x 2" x 4' wooden post</u>

As erected on the ground, each corner monument is marked as described above by:

Metal Tags.  
(eg. Metal tags, paint on post)

The work of Location consisted of making a claim map as provided in NRS 517.040.

Dated this 30 day of July, 2004.

SIGNATURE OF LOCATOR:

By Kaydra Stewart  
Owner, Claimant or Agent Signature

Kaydra Stewart

Agent for: Barrick Gold Exploration Inc  
**190860**

Suggested Form-Nevada Division of Minerals (REV. 6/30/03 LV)  
Nevada Lode Certificate of Location - NRS 517.050

**CERTIFICATE OF LOCATION  
LODE MINING CLAIM**

**TO ALL WHOM IT MAY CONCERN:**

The undersigned hereby certifies that he has caused to be located the  
RS 29 Lode Mining Claim in the following  
quarter section(s):

Quarter	Section	Township	Range	Meridian
NE	28	T 31N	R 51E	Mount Diablo
SE		T 31N	R 51E	Mount Diablo
SW		T 31N	R 51E	Mount Diablo
NW		T 31N	R 51E	Mount Diablo

in Eureka County, Nevada, on the 26 day of  
May, 2004.

**RECORDER'S STAMP**

Name and mailing address of Locator is: Barrick Gold Exploration Inc.  
293 Spruce Rd.  
Elko, Nevada 89801

The Claim is approximately 1500 feet long and 600 feet wide, such that 1495  
feet are claimed in a WEST direction and 5 feet in a EAST direction  
from the point of discovery (monument of location), at which the Notice of Location is posted, together with  
300 feet on each side of the monument of location and center line of the Claim.

The general course of the lode or vein is from the EAST to the WEST direction.

The number, location and markings on each corner monument are as follows:

	Location	Markings	Description
No. 1	NE	31   32 29   30	2" x 2" x 4' wooden post
No. 2	SE	29   30 27   28	2" x 2" x 4' wooden post
No. 3	SW	12   29 10   27	2" x 2" x 4' wooden post
No. 4	NW	14   31 12   29	2" x 2" x 4' wooden post

As erected on the ground, each corner monument is marked as described above by:

Metal Tags.  
(eg. Metal tags, paint on post)

The work of Location consisted of making a claim map as provided in NRS 517.040.

Dated this 30 day of July, 2004.

SIGNATURE OF LOCATOR:

By Kaydra Stewart  
Owner, Claimant or Agent Signature

Kaydra Stewart

Agent for: Barrick Gold Exploration Inc

**190861**

Suggested Form-Nevada Division of Minerals (REV. 6/30/03 LV)  
Nevada Lode Certificate of Location - NRS 517.050

BOOK 390 PAGE 90  
OFFICIAL RECORDS  
RECORDED AT THE REQUEST OF  
BARRICK GOLD EXPL  
2004 AUG 11 PM 1:51  
EUREKA COUNTY, NEVADA  
M.N. REBALEATI, RECORDER  
FILE NO. 190861  
FEES 20.50



**CERTIFICATE OF LOCATION  
LODE MINING CLAIM**

**TO ALL WHOM IT MAY CONCERN:**

The undersigned hereby certifies that he has caused to be located the  
RS 30 Lode Mining Claim in the following  
quarter section(s):

Quarter	Section	Township	Range	Meridian
NE	28	T 31N	R 51E	Mount Diablo
SE		T 31N	R 51E	Mount Diablo
SW		T 31N	R 51E	Mount Diablo
NW	27	T 31N	R 51E	Mount Diablo

in Eureka County, Nevada, on the 26 day of  
May, 2004.

**RECORDER'S STAMP**

Name and mailing address of Locator is: Barrick Gold Exploration Inc.  
293 Spruce Rd.  
Elko, Nevada 89801

The Claim is approximately 1500 feet long and 600 feet wide, such that 1495  
feet are claimed in a EAST direction and 5 feet in a WEST direction  
from the point of discovery (monument of location), at which the Notice of Location is posted, together with  
300 feet on each side of the monument of location and center line of the Claim.  
The general course of the lode or vein is from the EAST to the WEST direction.

The number, location and markings on each corner monument are as follows:

	Location	Markings	Description
No. 1	NE	<u>32</u> <u>30</u>	2" x 2" x 4' wooden post
No. 2	SE	<u>30</u> <u>28</u>	2" x 2" x 4' wooden post
No. 3	SW	<u>29</u>   <u>30</u> <u>27</u>   <u>28</u>	2" x 2" x 4' wooden post
No. 4	NW	<u>31</u>   <u>32</u> <u>29</u>   <u>30</u>	2" x 2" x 4' wooden post

As erected on the ground, each corner monument is marked as described above by:

Metal Tags.  
(eg. Metal tags, paint on post)

The work of Location consisted of making a claim map as provided in NRS 517.040.

Dated this 30 day of July, 2004.

SIGNATURE OF LOCATOR:

By Kaydra Stewart  
Owner/Claimant or Agent Signature

Kaydra Stewart

Agent for: Barrick Gold Exploration Inc

**190862**

BOOK 390 PAGE 91  
OFFICIAL RECORDS  
RECORDED AT THE REQUEST OF  
BARRICK GOLD EXPL  
2004 AUG 11 PM 1:51

EUREKA COUNTY, NEVADA  
M.N. REBALEATI, RECORDER  
FILE NO. 190862  
FEES \$ 20.50

**CERTIFICATE OF LOCATION  
LODE MINING CLAIM**

**TO ALL WHOM IT MAY CONCERN:**

The undersigned hereby certifies that he has caused to be located the  
RS 31 Lode Mining Claim in the following  
quarter section(s):

Quarter	Section	Township	Range	Meridian
NE	28	T 31N	R 51E	Mount Diablo
SE		T 31N	R 51E	Mount Diablo
SW		T 31N	R 51E	Mount Diablo
NW		T 31N	R 51E	Mount Diablo

in Eureka County, Nevada, on the 26 day of  
May, 2004.

Name and mailing address of Locator is: Barrick Gold Exploration Inc.  
293 Spruce Rd.  
Elko, Nevada 89801

The Claim is approximately 1500 feet long and 600 feet wide, such that 1495  
feet are claimed in a WEST direction and 5 feet in a EAST direction  
from the point of discovery (monument of location), at which the Notice of Location is posted, together with  
300 feet on each side of the monument of location and center line of the Claim.

The general course of the lode or vein is from the EAST to the WEST direction.

The number, location and markings on each corner monument are as follows:

	Location	Markings	Description
No. 1	NE	33   34 31   32	2" x 2" x 4' wooden post
No. 2	SE	31   32 29   30	2" x 2" x 4' wooden post
No. 3	SW	14   31 12   29	2" x 2" x 4' wooden post
No. 4	NW	16   33 14   31	2" x 2" x 4' wooden post

As erected on the ground, each corner monument is marked as described above by:

Metal Tags.  
(eg. Metal tags, paint on post)

The work of Location consisted of making a claim map as provided in NRS 517.040.

Dated this 30 day of July, 2004.

SIGNATURE OF LOCATOR:

By

  
Owner/Claimant or Agent Signature

Kaydra Stewart

Agent for: Barrick Gold Exploration Inc

Suggested Form-Nevada Division of Minerals (REV. 6/30/03 LV)  
Nevada Lode Certificate of Location - NRS 517.050

BOOK 390 PAGE 92  
OFFICIAL RECORDS  
RECORDED AT THE REQUEST OF  
BARRICK GOLD EXPL  
2004 AUG 11 PM 1:51  
EUREKA COUNTY, NEVADA  
H.N. REBALEATI, RECORDER  
FILE NO. FEES 20.50

**190863**

**RECORDER'S STAMP**

**190863**

BOOK 390 PAGE 092

**CERTIFICATE OF LOCATION  
LODE MINING CLAIM**

**TO ALL WHOM IT MAY CONCERN:**

The undersigned hereby certifies that he has caused to be located the  
RS 32 Lode Mining Claim in the following  
quarter section(s):

Quarter	Section	Township	Range	Meridian
NE	28	T 31N	R 51E	Mount Diablo
SE		T 31N	R 51E	Mount Diablo
SW		T 31N	R 51E	Mount Diablo
NW	27	T 31N	R 51E	Mount Diablo

in Eureka County, Nevada, on the 26 day of  
May, 2004.

Name and mailing address of Locator is: Barrick Gold Exploration Inc.  
293 Spruce Rd.  
Elko, Nevada 89801

The Claim is approximately 1500 feet long and 600 feet wide, such that 1495  
feet are claimed in a EAST direction and 5 feet in a WEST direction  
from the point of discovery (monument of location), at which the Notice of Location is posted, together with  
300 feet on each side of the monument of location and center line of the Claim.

The general course of the lode or vein is from the EAST to the WEST direction.

The number, location and markings on each corner monument are as follows:

	Location	Markings	Description
No. 1	NE	<u>34</u> <u>32</u>	2" x 2" x 4' wooden post
No. 2	SE	<u>32</u> <u>30</u>	2" x 2" x 4' wooden post
No. 3	SW	<u>31</u>   <u>32</u> <u>29</u>   <u>30</u>	2" x 2" x 4' wooden post
No. 4	NW	<u>33</u>   <u>34</u> <u>31</u>   <u>32</u>	2" x 2" x 4' wooden post

As erected on the ground, each corner monument is marked as described above by:

Metal Tags.  
(eg. Metal tags, paint on post)

The work of Location consisted of making a claim map as provided in NRS 517.040.

Dated this 30 day of July, 2004.

SIGNATURE OF LOCATOR:

By

  
Owner, Claimant or Agent Signature

Kaydra Stewart

Agent for: Barrick Gold Exploration Inc

**190864**

Suggested Form-Nevada Division of Minerals (REV. 6/30/03 LV)  
Nevada Lode Certificate of Location - NRS 517.050

BOOK 390 PAGE 93  
OFFICIAL RECORDS  
RECORDED AT THE REQUEST OF  
BARRICK GOLD EXPL  
2004 AUG 11 PM 1:51  
EUREKA COUNTY, NEVADA  
M.N. REBALEATI, RECORDER  
FILE NO.  
**190864**  
FEES 20.50

RECORDER'S STAMP

**CERTIFICATE OF LOCATION  
LODE MINING CLAIM**

**TO ALL WHOM IT MAY CONCERN:**

The undersigned hereby certifies that he has caused to be located the

RS 33 Lode Mining Claim in the following  
quarter section(s):

Quarter	Section	Township	Range	Meridian
NE	28	T 31N	R 51E	Mount Diablo
SE		T 31N	R 51E	Mount Diablo
SW		T 31N	R 51E	Mount Diablo
NW		T 31N	R 51E	Mount Diablo

in Eureka County, Nevada, on the 26 day of  
May, 2004.

Name and mailing address of Locator is:

Barrick Gold Exploration Inc.  
293 Spruce Rd.  
Elko, Nevada 89801

The Claim is approximately 1500 feet long and 600 feet wide, such that 1495  
feet are claimed in a WEST direction and 5 feet in a EAST direction  
from the point of discovery (monument of location), at which the Notice of Location is posted, together with  
300 feet on each side of the monument of location and center line of the Claim.

The general course of the lode or vein is from the EAST to the WEST direction.

The number, location and markings on each corner monument are as follows:

	Location	Markings	Description
No. 1	NE	<u>35   36</u> <u>33   34</u>	2" x 2" x 4' wooden post
No. 2	SE	<u>33   34</u> <u>31   32</u>	2" x 2" x 4' wooden post
No. 3	SW	<u>16   33</u> <u>14   31</u>	2" x 2" x 4' wooden post
No. 4	NW	<u>18   35</u> <u>16   33</u>	2" x 2" x 4' wooden post

As erected on the ground, each corner monument is marked as described above by:

Metal Tags.  
(eg. Metal tags, paint on post)

The work of Location consisted of making a claim map as provided in NRS 517.040.

Dated this 30 day of July, 2004.

SIGNATURE OF LOCATOR:

By

  
Owner, Claimant or Agent Signature

Kaydra Stewart

Agent for: Barrick Gold Exploration Inc

Suggested Form-Nevada Division of Minerals (REV. 6/30/03 LV)  
Nevada Lode Certificate of Location - NRS 517.050

BOOK 390 PAGE 94  
OFFICIAL RECORDS  
RECORDED AT THE REQUEST OF  
BARRICK GOLD EXPL  
2004 AUG 11 PM 1:51  
EUREKA COUNTY, NEVADA  
M.N. REBALEATI, RECORDER  
FILE NO. 190865  
FEES \$ 20.50

RECORDER'S STAMP

**CERTIFICATE OF LOCATION  
LODE MINING CLAIM**

**TO ALL WHOM IT MAY CONCERN:**

The undersigned hereby certifies that he has caused to be located the  
RS 34 Lode Mining Claim in the following  
quarter section(s):

Quarter	Section	Township	Range	Meridian
NE	28	T 31N	R 51E	Mount Diablo
SE		T 31N	R 51E	Mount Diablo
SW		T 31N	R 51E	Mount Diablo
NW	27	T 31N	R 51E	Mount Diablo

in Eureka County, Nevada, on the 26 day of  
May, 2004.

**RECORDER'S STAMP**

Name and mailing address of Locator is: Barrick Gold Exploration Inc.  
293 Spruce Rd.  
Elko, Nevada 89801

The Claim is approximately 1500 feet long and 600 feet wide, such that 1495  
feet are claimed in a EAST direction and 5 feet in a WEST direction  
from the point of discovery (monument of location), at which the Notice of Location is posted, together with  
300 feet on each side of the monument of location and center line of the Claim.

The general course of the lode or vein is from the EAST to the WEST direction.

The number, location and markings on each corner monument are as follows:

	Location	Markings	Description
No. 1	NE	<u>36</u> <u>34</u>	2" x 2" x 4' wooden post
No. 2	SE	<u>34</u> <u>32</u>	2" x 2" x 4' wooden post
No. 3	SW	<u>33</u>   <u>34</u> <u>31</u>   <u>32</u>	2" x 2" x 4' wooden post
No. 4	NW	<u>35</u>   <u>36</u> <u>33</u>   <u>34</u>	2" x 2" x 4' wooden post

As erected on the ground, each corner monument is marked as described above by:

Metal Tags.  
(eg. Metal tags, paint on post)

The work of Location consisted of making a claim map as provided in NRS 517.040.

Dated this 30 day of July, 2004.

SIGNATURE OF LOCATOR:

By Kaydra Stewart  
Owner, Claimant or Agent Signature

Kaydra Stewart

Agent for: Barrick Gold Exploration Inc

Suggested Form-Nevada Division of Minerals (REV. 6/30/03 LV)  
Nevada Lode Certificate of Location - NRS 517.050

**190866**

BOOK 390 PAGE 095

BOOK 390 PAGE 095  
OFFICIAL RECORDS  
RECORDED AT THE REQUEST OF  
BARRICK GOLD EXPL  
2004 AUG 11 PM 1:51

EUREKA COUNTY, NEVADA  
M.N. REBALEATI, RECORDER  
FILE NO. FEES

**190866**

20.50

**CERTIFICATE OF LOCATION  
LODE MINING CLAIM**

**TO ALL WHOM IT MAY CONCERN:**

The undersigned hereby certifies that he has caused to be located the  
RS 35 Lode Mining Claim in the following  
quarter section(s):

Quarter	Section	Township	Range	Meridian
NE	28	T 31N	R 51E	Mount Diablo
SE	21	T 31N	R 51E	Mount Diablo
SW		T 31N	R 51E	Mount Diablo
NW		T 31N	R 51E	Mount Diablo

in Eureka County, Nevada, on the 26 day of  
May, 2004.

Name and mailing address of Locator is: Barrick Gold Exploration Inc.  
293 Spruce Rd.  
Elko, Nevada 89801

The Claim is approximately 1500 feet long and 600 feet wide, such that 1495  
feet are claimed in a WEST direction and 5 feet in a EAST direction  
from the point of discovery (monument of location), at which the Notice of Location is posted, together with  
300 feet on each side of the monument of location and center line of the Claim.

The general course of the lode or vein is from the EAST to the WEST direction.

The number, location and markings on each corner monument are as follows:

	Location	Markings	Description
No. 1	NE	35   36	2" x 2" x 4' wooden post
No. 2	SE	35   36 33   34	2" x 2" x 4' wooden post
No. 3	SW	18   35 16   33	2" x 2" x 4' wooden post
No. 4	NW	18   35	2" x 2" x 4' wooden post

As erected on the ground, each corner monument is marked as described above by:

Metal Tags.  
(eg. Metal tags, paint on post)

The work of Location consisted of making a claim map as provided in NRS 517.040.

Dated this 30 day of July, 2004.

SIGNATURE OF LOCATOR:

By Kaydra Stewart  
Owner, Claimant or Agent Signature

Kaydra Stewart

Agent for: Barrick Gold Exploration Inc

**190867**

Suggested Form-Nevada Division of Minerals (REV. 6/30/03 LV)  
Nevada Lode Certificate of Location - NRS 517.050

BOOK 390 PAGE 096  
OFFICIAL RECORDS  
RECORDED AT THE REQUEST OF  
BARRICK GOLD EXPL  
2004 AUG 11 PM 1:51

EUREKA COUNTY, NEVADA  
M.N. REBALEATI, RECORDER  
FILE NO. FEES 20.56

**190867**

RECORDER'S STAMP

**CERTIFICATE OF LOCATION  
LODE MINING CLAIM**

**TO ALL WHOM IT MAY CONCERN:**

The undersigned hereby certifies that he has caused to be located the

RS 36 Lode Mining Claim in the following  
quarter section(s):

Quarter	Section	Township	Range	Meridian
NE	28	T 31N	R 51E	Mount Diablo
SE	21	T 31N	R 51E	Mount Diablo
SW	22	T 31N	R 51E	Mount Diablo
NW	27	T 31N	R 51E	Mount Diablo

in Eureka County, Nevada, on the 26 day of  
May, 2004.

Name and mailing address of Locator is:

Barrick Gold Exploration Inc.  
293 Spruce Rd.  
Elko, Nevada 89801

The Claim is approximately 1500 feet long and 600 feet wide, such that 1495  
feet are claimed in a EAST direction and 5 feet in a WEST direction  
from the point of discovery (monument of location), at which the Notice of Location is posted, together with  
300 feet on each side of the monument of location and center line of the Claim.

The general course of the lode or vein is from the EAST to the WEST direction.

The number, location and markings on each corner monument are as follows:

	Location	Markings	Description
No. 1	NE	<u>36</u>	2" x 2" x 4' wooden post
No. 2	SE	<u>36</u> <u>34</u>	2" x 2" x 4' wooden post
No. 3	SW	<u>35</u>   <u>36</u> <u>33</u>   <u>34</u>	2" x 2" x 4' wooden post
No. 4	NW	<u>35</u>   <u>36</u>	2" x 2" x 4' wooden post

As erected on the ground, each corner monument is marked as described above by:

Metal Tags.  
(eg. Metal tags, paint on post)

The work of Location consisted of making a claim map as provided in NRS 517.040.

Dated this 30 day of July, 2004.

SIGNATURE OF LOCATOR:

By Kaydra Stewart  
Owner, Claimant or Agent Signature

Kaydra Stewart

Agent for: Barrick Gold Exploration Inc

**190868**

BOOK 390 PAGE 097  
OFFICIAL RECORDS  
RECORDED AT THE REQUEST OF  
BARRICK GOLD EXPL  
2004 AUG 11 PM 1:51

EUREKA COUNTY, NEVADA  
M.N. REBALEATI, RECORDER  
FILE NO.

**190868**

FEES 20.50

**RECORDER'S STAMP**



**CERTIFICATE OF LOCATION  
LODE MINING CLAIM**

**TO ALL WHOM IT MAY CONCERN:**

The undersigned hereby certifies that he has caused to be located the  
RS 37 Lode Mining Claim in the following  
quarter section(s):

Quarter	Section	Township	Range	Meridian
NE	3	T 30N	R 51E	Mount Diablo
SE	33	T 31N	R 51E	Mount Diablo
SW	34	T 31N	R 51E	Mount Diablo
NW		T 31N	R 51E	Mount Diablo

in Eureka County, Nevada, on the 26 day of  
May, 2004.

**RECORDER'S STAMP**

Name and mailing address of Locator is: Barrick Gold Exploration Inc.  
293 Spruce Rd.  
Elko, Nevada 89801

The Claim is approximately 1500 feet long and 600 feet wide, such that 1495  
feet are claimed in a WEST direction and 5 feet in a EAST direction  
from the point of discovery (monument of location), at which the Notice of Location is posted, together with  
300 feet on each side of the monument of location and center line of the Claim.

The general course of the lode or vein is from the EAST to the WEST direction.

The number, location and markings on each corner monument are as follows:

	Location	Markings	Description
No. 1	NE	<u>39</u> <u>37</u>	2" x 2" x 4' wooden post
No. 2	SE	<u>37</u>	2" x 2" x 4' wooden post
No. 3	SW	<u>37</u>	2" x 2" x 4' wooden post
No. 4	NW	<u>39</u> <u>37</u>	2" x 2" x 4' wooden post

As erected on the ground, each corner monument is marked as described above by:

Metal Tags.

(eg. Metal tags, paint on post)

The work of Location consisted of making a claim map as provided in NRS 517.040.

Dated this 30 day of July, 2004.

SIGNATURE OF LOCATOR:

By Kaydra Stewart  
Owner, Claimant or Agent Signature

Kaydra Stewart

Agent for: Barrick Gold Exploration Inc.

Suggested Form-Nevada Division of Minerals (REV. 6/30/03 LV)  
Nevada Lode Certificate of Location - NRS 517.050

BOOK 390 PAGE 098  
OFFICIAL RECORDS  
RECORDED AT THE REQUEST OF  
BARRICK GOLD EXPL  
2004 AUG 11 PM 1:51  
EUREKA COUNTY, NEVADA  
M.N. REBALEATI, RECORDER  
FILE NO. FEES 20.50  
**190869**

**CERTIFICATE OF LOCATION  
LODE MINING CLAIM**

**TO ALL WHOM IT MAY CONCERN:**

The undersigned hereby certifies that he has caused to be located the  
RS 39 Lode Mining Claim in the following  
quarter section(s):

Quarter	Section	Township	Range	Meridian
NE		T 31N	R 51E	Mount Diablo
SE	33	T 31N	R 51E	Mount Diablo
SW	34	T 31N	R 51E	Mount Diablo
NW		T 31N	R 51E	Mount Diablo

in Eureka County, Nevada, on the 26 day of  
May, 2004.

**RECORDER'S STAMP**

Name and mailing address of Locator is: Barrick Gold Exploration Inc.  
293 Spruce Rd.  
Elko, Nevada 89801

The Claim is approximately 1500 feet long and 600 feet wide, such that 1495  
feet are claimed in a WEST direction and 5 feet in a EAST direction  
from the point of discovery (monument of location), at which the Notice of Location is posted, together with  
300 feet on each side of the monument of location and center line of the Claim.

The general course of the lode or vein is from the EAST to the WEST direction.

The number, location and markings on each corner monument are as follows:

	Location	Markings	Description
No. 1	NE	<u>41</u> <u>39</u>	<u>2" x 2" x 4' wooden post</u>
No. 2	SE	<u>39</u> <u>37</u>	<u>2" x 2" x 4' wooden post</u>
No. 3	SW	<u>39</u> <u>37</u>	<u>2" x 2" x 4' wooden post</u>
No. 4	NW	<u>41</u> <u>39</u>	<u>2" x 2" x 4' wooden post</u>

As erected on the ground, each corner monument is marked as described above by:

Metal Tags.

(eg. Metal tags, paint on post)

The work of Location consisted of making a claim map as provided in NRS 517.040.

Dated this 30 day of July, 2004.

SIGNATURE OF LOCATOR:

By Kaydra Stewart  
Owner, Claimant or Agent Signature

Kaydra Stewart

Agent for: Barrick Gold Exploration Inc

Suggested Form-Nevada Division of Minerals (REV. 6/30/03 LV)  
Nevada Lode Certificate of Location - NRS 517.050

**190870**

BOOK 390 PAGE 099

BOOK 390 PAGE 099  
OFFICIAL RECORDS  
RECORDED AT THE REQUEST OF  
BARRICK GOLD EXPL  
2004 AUG 11 PM 1:51  
EUREKA COUNTY, NEVADA  
M.N. REBALEATI, RECORDER  
FILE NO. FEES 20.50  
**190870**

**CERTIFICATE OF LOCATION  
- LODE MINING CLAIM**

**TO ALL WHOM IT MAY CONCERN:**

The undersigned hereby certifies that he has caused to be located the  
RS 41 Lode Mining Claim in the following  
quarter section(s):

Quarter	Section	Township	Range	Meridian
NE		T 31N	R 51E	Mount Diablo
SE	33	T 31N	R 51E	Mount Diablo
SW	34	T 31N	R 51E	Mount Diablo
NW		T 31N	R 51E	Mount Diablo

in Eureka County, Nevada, on the 26 day of  
May, 2004.

BOOK 390 PAGE 100  
OFFICIAL RECORDS  
RECORDED AT THE REQUEST OF  
BARRICK GOLD EXPL  
2004 AUG 11 PM 1:51

EUREKA COUNTY, NEVADA  
M.H. REBALEATI, RECORDER  
FILE NO. FEES 20.50

**190871**

**RECORDER'S STAMP**

Name and mailing address of Locator is: Barrick Gold Exploration Inc.  
293 Spruce Rd.  
Elko, Nevada 89801

The Claim is approximately 1500 feet long and 600 feet wide, such that 1495  
feet are claimed in a WEST direction and 5 feet in a EAST direction  
from the point of discovery (monument of location), at which the Notice of Location is posted, together with  
300 feet on each side of the monument of location and center line of the Claim.  
The general course of the lode or vein is from the EAST to the WEST direction.

The number, location and markings on each corner monument are as follows:

	Location	Markings	Description
No. 1	NE	<u>43</u> <u>41</u>	<u>2" x 2" x 4' wooden post</u>
No. 2	SE	<u>41</u> <u>39</u>	<u>2" x 2" x 4' wooden post</u>
No. 3	SW	<u>41</u> <u>39</u>	<u>2" x 2" x 4' wooden post</u>
No. 4	NW	<u>43</u> <u>41</u>	<u>2" x 2" x 4' wooden post</u>

As erected on the ground, each corner monument is marked as described above by:

Metal Tags.  
(eg. Metal tags, paint on post)

The work of Location consisted of making a claim map as provided in NRS 517.040.

Dated this 30 day of July, 2004.

SIGNATURE OF LOCATOR:

By

Kaydra Stewart  
Owner, Claimant or Agent Signature

Kaydra Stewart

Agent for: Barrick Gold Exploration Inc

Suggested Form-Nevada Division of Minerals (REV. 8/30/03 LV)  
Nevada Lode Certificate of Location - NRS 517.050

**190871**

BOOK 390 PAGE 100

**CERTIFICATE OF LOCATION  
LODE MINING CLAIM**

**TO ALL WHOM IT MAY CONCERN:**

The undersigned hereby certifies that he has caused to be located the  
RS 43 Lode Mining Claim in the following  
quarter section(s):

Quarter	Section	Township	Range	Meridian
NE		T 31N	R 51E	Mount Diablo
SE	33	T 31N	R 51E	Mount Diablo
SW	34	T 31N	R 51E	Mount Diablo
NW		T 31N	R 51E	Mount Diablo

in Eureka County, Nevada, on the 26 day of  
May, 2004.

BOOK 390 PAGE 101  
OFFICIAL RECORDS  
RECORDED AT THE REQUEST OF  
BARRICK GOLD EXPL  
2004 AUG 11 PM 1:52

EUREKA COUNTY, NEVADA  
M.N. REBALEATI, RECORDER  
FILE NO. 190872  
FEES 20.50

**RECORDER'S STAMP**

Name and mailing address of Locator is: Barrick Gold Exploration Inc.  
293 Spruce Rd.  
Elko, Nevada 89801

The Claim is approximately 1500 feet long and 600 feet wide, such that 1495  
feet are claimed in a WEST direction and 5 feet in a EAST direction  
from the point of discovery (monument of location), at which the Notice of Location is posted, together with  
300 feet on each side of the lode or vein and center line of the Claim.

The general course of the lode or vein is from the EAST to the WEST direction.

The number, location and markings on each corner monument are as follows:

	Location	Markings	Description
No. 1	NE	<u>45</u> <u>43</u>	<u>2" x 2" x 4' wooden post</u>
No. 2	SE	<u>43</u> <u>41</u>	<u>2" x 2" x 4' wooden post</u>
No. 3	SW	<u>43</u> <u>41</u>	<u>2" x 2" x 4' wooden post</u>
No. 4	NW	<u>45</u> <u>43</u>	<u>2" x 2" x 4' wooden post</u>

As erected on the ground, each corner monument is marked as described above by:

Metal Tags.

(eg. Metal tags, paint on post)

The work of Location consisted of making a claim map as provided in NRS 517.040.

Dated this 30 day of July, 2004.

SIGNATURE OF LOCATOR:

By Kaydra Stewart  
Owner, Claimant or Agent Signature

Kaydra Stewart

Agent for: Barrick Gold Exploration Inc.

Suggested Form-Nevada Division of Minerals (REV. 5/30/03 LV)  
Nevada Lode Certificate of Location - NRS 517.050

190872

**CERTIFICATE OF LOCATION  
LODE MINING CLAIM**

**TO ALL WHOM IT MAY CONCERN:**

The undersigned hereby certifies that he has caused to be located the  
RS 45 Lode Mining Claim in the following  
quarter section(s):

Quarter	Section	Township	Range	Meridian
NE	33	T 31N	R 51E	Mount Diablo
SE	33	T 31N	R 51E	Mount Diablo
SW	34	T 31N	R 51E	Mount Diablo
NW	34	T 31N	R 51E	Mount Diablo

in Eureka County, Nevada, on the 26 day of  
May, 2004.

RECORDER'S STAMP

Name and mailing address of Locator is: Barrick Gold Exploration Inc.  
293 Spruce Rd.  
Elko, Nevada 89801

The Claim is approximately 1500 feet long and 600 feet wide, such that 1495  
feet are claimed in a WEST direction and 5 feet in a EAST direction  
from the point of discovery (monument of location), at which the Notice of Location is posted, together with  
300 feet on each side of the monument of location and center line of the Claim.

The general course of the lode or vein is from the EAST to the WEST direction.

The number, location and markings on each corner monument are as follows:

	Location	Markings	Description
No. 1	NE	47 45	2" x 2" x 4' wooden post
No. 2	SE	45 43	2" x 2" x 4' wooden post
No. 3	SW	45 43	2" x 2" x 4' wooden post
No. 4	NW	47 45	2" x 2" x 4' wooden post

As erected on the ground, each corner monument is marked as described above by:

Metal Tags.

(eg. Metal tags, paint on post)

The work of Location consisted of making a claim map as provided in NRS 517.040.

Dated this 30 day of July, 2004.

SIGNATURE OF LOCATOR:

By Kaydra Stewart  
Owner, Claimant or Agent Signature

Kaydra Stewart

Agent for: Barrick Gold Exploration Inc

Suggested Form-Nevada Division of Minerals (REV. 6/30/03 LV)  
Nevada Lode Certificate of Location - NRS 517.050

BOOK 390 PAGE 102  
OFFICIAL RECORDS  
RECORDED AT THE REQUEST OF  
BARRICK GOLD EXPL  
2004 AUG 11 PM 1:52

EUREKA COUNTY, NEVADA  
M.N. REBALEATI, RECORDER  
FILE NO. FEES 20.50

190873

**CERTIFICATE OF LOCATION  
LODE MINING CLAIM**

BOOK 390 PAGE 103  
OFFICIAL RECORDS  
RECORDED AT THE REQUEST OF  
BARRICK GOLD EXPL  
2004 AUG 11 PM 1:52

**TO ALL WHOM IT MAY CONCERN:**

The undersigned hereby certifies that he has caused to be located the  
RS 47 Lode Mining Claim in the following  
quarter section(s):

Quarter	Section	Township	Range	Meridian
NE	33	T 31N	R 51E	Mount Diablo
SE		T 31N	R 51E	Mount Diablo
SW		T 31N	R 51E	Mount Diablo
NW	34	T 31N	R 51E	Mount Diablo

in Eureka County, Nevada, on the 26 day of  
May, 2004.

**RECORDER'S STAMP**

Name and mailing address of Locator is: Barrick Gold Exploration Inc.  
293 Spruce Rd.  
Elko, Nevada 89801

The Claim is approximately 1500 feet long and 600 feet wide, such that 1495  
feet are claimed in a WEST direction and 5 feet in a EAST direction  
from the point of discovery (monument of location), at which the Notice of Location is posted, together with  
300 feet on each side of the monument of location and center line of the Claim.

The general course of the lode or vein is from the EAST to the WEST direction.

The number, location and markings on each corner monument are as follows:

	Location	Markings	Description
No. 1	NE	49 47	2" x 2" x 4' wooden post
No. 2	SE	47 45	2" x 2" x 4' wooden post
No. 3	SW	47 45	2" x 2" x 4' wooden post
No. 4	NW	49 47	2" x 2" x 4' wooden post

As erected on the ground, each corner monument is marked as described above by:

Metal Tags.

(eg. Metal tags, paint on post)

The work of Location consisted of making a claim map as provided in NRS 517.040.

Dated this 30 day of July, 2004.

SIGNATURE OF LOCATOR:

By [Signature]  
Owner, Claimant or Agent Signature

Raydra Stewart

Agent for: Barrick Gold Exploration Inc

Suggested Form-Nevada Division of Minerals (REV. 8/30/03 LV)  
Nevada Lode Certificate of Location - NRS 517.050

**CERTIFICATE OF LOCATION  
LODE MINING CLAIM**

**TO ALL WHOM IT MAY CONCERN:**

The undersigned hereby certifies that he has caused to be located the  
RS 49 Lode Mining Claim in the following  
quarter section(s):

Quarter	Section	Township	Range	Meridian
NE	33	T 31N	R 51E	Mount Diablo
SE		T 31N	R 51E	Mount Diablo
SW		T 31N	R 51E	Mount Diablo
NW	34	T 31N	R 51E	Mount Diablo

in Eureka County, Nevada, on the 26 day of  
May, 2004.

**RECORDER'S STAMP**

Name and mailing address of Locator is: Barrick Gold Exploration Inc.  
293 Spruce Rd.  
Elko, Nevada 89801

The Claim is approximately 1500 feet long and 600 feet wide, such that 1495  
feet are claimed in a WEST direction and 5 feet in a EAST direction  
from the point of discovery (monument of location), at which the Notice of Location is posted, together with  
300 feet on each side of the monument of location and center line of the Claim.

The general course of the lode or vein is from the EAST to the WEST direction.

The number, location and markings on each corner monument are as follows:

	Location	Markings	Description
No. 1	NE	<u>51</u> <u>49</u>	2" x 2" x 4' wooden post
No. 2	SE	<u>49</u> <u>47</u>	2" x 2" x 4' wooden post
No. 3	SW	<u>49</u> <u>47</u>	2" x 2" x 4' wooden post
No. 4	NW	<u>51</u> <u>49</u>	2" x 2" x 4' wooden post

As erected on the ground, each corner monument is marked as described above by:

Metal Tags.

(eg. Metal tags, paint on post)

The work of Location consisted of making a claim map as provided in NRS 517.040.

Dated this 30 day of July, 2004.

SIGNATURE OF LOCATOR:

By Kaydra Stewart  
Owner, Claimant or Agent Signature

Kaydra Stewart

Agent for: Barrick Gold Exploration Inc

Suggested Form-Nevada Division of Minerals (REV. 8/30/03 LV)  
Nevada Lode Certificate of Location - NRS 517.050

**190875**

BOOK 390 PAGE 104

BOOK 390 PAGE 104  
OFFICIAL RECORDS  
RECORDED AT THE REQUEST OF  
BARRICK GOLD EXPL  
2004 AUG 11 PM 1:52  
EUREKA COUNTY, NEVADA  
M.N. REBALEATI, RECORDER  
FILE NO. 190875  
FEES 20.50



**CERTIFICATE OF LOCATION  
LODE MINING CLAIM**

**TO-ALL WHOM IT MAY CONCERN:**

The undersigned hereby certifies that he has caused to be located the  
RS 51 Lode Mining Claim in the following  
quarter section(s):

Quarter	Section	Township	Range	Meridian
NE	33	T 31N	R 51E	Mount Diablo
SE		T 31N	R 51E	Mount Diablo
SW		T 31N	R 51E	Mount Diablo
NW	34	T 31N	R 51E	Mount Diablo

in Eureka County, Nevada, on the 26 day of  
May, 2004.

Name and mailing address of Locator is: Barrick Gold Exploration Inc.  
293 Spruce Rd.  
Elko, Nevada 89801

The Claim is approximately 1500 feet long and 600 feet wide, such that 1495  
feet are claimed in a WEST direction and 5 feet in a EAST direction  
from the point of discovery (monument of location), at which the Notice of Location is posted, together with  
300 feet on each side of the monument of location and center line of the Claim.

The general course of the lode or vein is from the EAST to the WEST direction.

The number, location and markings on each corner monument are as follows:

	Location	Markings	Description
No. 1	NE	<u>53</u> <u>51</u>	2" x 2" x 4' wooden post
No. 2	SE	<u>51</u> <u>49</u>	2" x 2" x 4' wooden post
No. 3	SW	<u>51</u> <u>49</u>	2" x 2" x 4' wooden post
No. 4	NW	<u>53</u> <u>51</u>	2" x 2" x 4' wooden post

As erected on the ground, each corner monument is marked as described above by:

Metal Tags.

(eg. Metal tags, paint on post)

The work of Location consisted of making a claim map as provided in NRS 517.040.

Dated this 30 day of July, 2004.

SIGNATURE OF LOCATOR

By Kaydra Stewart  
Owner, Claimant or Agent Signature

Kaydra Stewart

Agent for: Barrick Gold Exploration Inc

Suggested Form-Nevada Division of Minerals (REV. 6/30/03 LV)  
Nevada Lode Certificate of Location - NRS 517.050

BOOK 390 PAGE 105  
OFFICIAL RECORDS  
RECORDED AT THE REQUEST OF  
BARRICK GOLD EXPL  
2004 AUG 11 PM 1:52

EUREKA COUNTY, NEVADA  
M.N. REBALEATI, RECORDER  
FILE NO.

FEES 20.50

**190876**

RECORDER'S STAMP

**190876**

BOOK 390 PAGE 105

**CERTIFICATE OF LOCATION  
LODE MINING CLAIM**

**TO ALL WHOM IT MAY CONCERN:**

The undersigned hereby certifies that he has caused to be located the  
RS 53 Lode Mining Claim in the following  
quarter section(s):

Quarter	Section	Township	Range	Meridian
NE	33	T 31N	R 51E	Mount Diablo
SE		T 31N	R 51E	Mount Diablo
SW		T 31N	R 51E	Mount Diablo
NW	34	T 31N	R 51E	Mount Diablo

in Eureka County, Nevada, on the 26 day of  
May, 2004.

**RECORDER'S STAMP**

Name and mailing address of Locator is: Barrick Gold Exploration Inc.  
293 Spruce Rd.  
Elko, Nevada 89801

The Claim is approximately 1500 feet long and 600 feet wide, such that 1495  
feet are claimed in a WEST direction and 5 feet in a EAST direction  
from the point of discovery (monument of location), at which the Notice of Location is posted, together with  
300 feet on each side of the monument of location and center line of the Claim.  
The general course of the lode or vein is from the EAST to the WEST direction.

The number, location and markings on each corner monument are as follows:

	Location	Markings	Description
No. 1	NE	55   56 53   54	2" x 2" x 4' wooden post
No. 2	SE	53   54 51	2" x 2" x 4' wooden post
No. 3	SW	53   51	2" x 2" x 4' wooden post
No. 4	NW	55   53	2" x 2" x 4' wooden post

As erected on the ground, each corner monument is marked as described above by:

Metal Tags.

(eg. Metal tags, paint on post)

The work of Location consisted of making a claim map as provided in NRS 517.040.

Dated this 30 day of July, 2004.

SIGNATURE OF LOCATOR

By

*Kaydra Stewart*  
Owner, Claimant or Agent Signature

Kaydra Stewart

Agent for: Barrick Gold Exploration Inc

Suggested Form-Nevada Division of Minerals (REV. 6/30/03 LV)  
Nevada Lode Certificate of Location - NRS 517.050

**190877**

BOOK 390 PAGE 106  
OFFICIAL RECORDS  
RECORDED AT THE REQUEST OF  
BARRICK GOLD EXPL  
2004 AUG 11 PM 1:52

EUREKA COUNTY, NEVADA  
M.N. REBALEATI, RECORDER  
FILE NO. FEES

20.50

**190877**

**CERTIFICATE OF LOCATION  
LODE MINING CLAIM**

BOOK **390** PAGE **107**  
OFFICIAL RECORDS  
RECORDED AT THE REQUEST OF  
**BARRICK GOLD EXPL**  
**2004 AUG 11 PM 1:52**

EUREKA COUNTY, NEVADA  
M.N. REBALEATI, RECORDER  
FILE NO. FEES **20.50**

**TO ALL WHOM IT MAY CONCERN:**

The undersigned hereby certifies that he has caused to be located the  
RS 54 Lode Mining Claim in the following  
quarter section(s):

Quarter	Section	Township	Range	Meridian
NE	34	T 31N	R 51E	Mount Diablo
SE		T 31N	R 51E	Mount Diablo
SW		T 31N	R 51E	Mount Diablo
NW	34	T 31N	R 51E	Mount Diablo

**190878**

in Eureka County, Nevada, on the 26 day of  
May, 2004.

**RECORDER'S STAMP**

Name and mailing address of Locator is: Barrick Gold Exploration Inc.  
293 Spruce Rd.  
Elko, Nevada 89801

The Claim is approximately 1500 feet long and 600 feet wide, such that 1495  
feet are claimed in a EAST direction and 5 feet in a WEST direction  
from the point of discovery (monument of location), at which the Notice of Location is posted, together with  
300 feet on each side of the monument of location and center line of the Claim.

The general course of the lode or vein is from the EAST to the WEST direction.

The number, location and markings on each corner monument are as follows:

	Location	Markings	Description
No. 1	NE	<u>56   73</u> <u>54   71</u>	<u>2" x 2" x 4' wooden post</u>
No. 2	SE	<u>54   71</u>	<u>2" x 2" x 4' wooden post</u>
No. 3	SW	<u>53   54</u> <u>51  </u>	<u>2" x 2" x 4' wooden post</u>
No. 4	NW	<u>55   56</u> <u>53   54</u>	<u>2" x 2" x 4' wooden post</u>

As erected on the ground, each corner monument is marked as described above by:

Metal Tags.

(eg. Metal tags, paint on post)

The work of Location consisted of making a claim map as provided in NRS 517.040.

Dated this 30 day of July, 2004.

SIGNATURE OF LOCATOR:

By

Kaydra Stewart  
Owner, Claimant or Agent Signature

Kaydra Stewart

Agent for: Barrick Gold Exploration Inc

**190878**

Suggested Form-Nevada Division of Minerals (REV. 6/30/03 LV)  
Nevada Lode Certificate of Location - NRS 517.050

**CERTIFICATE OF LOCATION  
LODE MINING CLAIM**

**TO ALL WHOM IT MAY CONCERN:**

The undersigned hereby certifies that he has caused to be located the  
RS 55 Lode Mining Claim in the following  
quarter section(s):

Quarter	Section	Township	Range	Meridian
NE	33	T 31N	R 51E	Mount Diablo
SE		T 31N	R 51E	Mount Diablo
SW		T 31N	R 51E	Mount Diablo
NW	34	T 31N	R 51E	Mount Diablo

in Eureka County, Nevada, on the 26 day of  
May, 2004.

**RECORDER'S STAMP**

Name and mailing address of Locator is: Barrick Gold Exploration Inc.  
293 Spruce Rd.  
Elko, Nevada 89801

The Claim is approximately 1500 feet long and 600 feet wide, such that 1495  
feet are claimed in a WEST direction and 5 feet in a EAST direction  
from the point of discovery (monument of location), at which the Notice of Location is posted, together with  
300 feet on each side of the monument of location and center line of the Claim.

The general course of the lode or vein is from the EAST to the WEST direction.

The number, location and markings on each corner monument are as follows:

	Location	Markings	Description
No. 1	NE	<u>57</u>   <u>58</u> <u>55</u>   <u>56</u>	2" x 2" x 4' wooden post
No. 2	SE	<u>55</u>   <u>56</u> <u>53</u>   <u>54</u>	2" x 2" x 4' wooden post
No. 3	SW	<u>55</u> <u>53</u>	2" x 2" x 4' wooden post
No. 4	NW	<u>57</u> <u>55</u>	2" x 2" x 4' wooden post

As erected on the ground, each corner monument is marked as described above by:

Metal Tags.

(eg. Metal tags, paint on post)

The work of Location consisted of making a claim map as provided in NRS 517.040.

Dated this 30 day of July, 2004.

SIGNATURE OF LOCATOR:

By Kaydra Stewart  
Owner, Claimant or Agent Signature

Kaydra Stewart

Agent for: Barrick Gold Exploration Inc.

Suggested Form-Nevada Division of Minerals (REV. 6/30/03 LV)  
Nevada Lode Certificate of Location - NRS 517.050

BOOK 390 PAGE 108  
OFFICIAL RECORDS  
RECORDED AT THE REQUEST OF  
BARRICK GOLD EXPL  
2004 AUG 11 PM 1:52

EUREKA COUNTY, NEVADA  
M.N. REBALEATI, RECORDER  
FILE NO.

FEES 20.50

**190879**

**CERTIFICATE OF LOCATION  
LODE MINING CLAIM**

**TO ALL WHOM IT MAY CONCERN:**

The undersigned hereby certifies that he has caused to be located the  
RS 56 Lode Mining Claim in the following  
quarter section(s):

Quarter	Section	Township	Range	Meridian
NE	34	T 31N	R 51E	Mount Diablo
SE		T 31N	R 51E	Mount Diablo
SW		T 31N	R 51E	Mount Diablo
NW	34	T 31N	R 51E	Mount Diablo

in Eureka County, Nevada, on the 26 day of  
May, 2004.

**RECORDER'S STAMP**

Name and mailing address of Locator is: Barrick Gold Exploration Inc.  
293 Spruce Rd.  
Elko, Nevada 89801

The Claim is approximately 1500 feet long and 600 feet wide, such that 1495  
feet are claimed in a EAST direction and 5 feet in a WEST direction  
from the point of discovery (monument of location), at which the Notice of Location is posted, together with  
300 feet on each side of the monument of location and center line of the Claim.

The general course of the lode or vein is from the EAST to the WEST direction.

The number, location and markings on each corner monument are as follows:

	Location	Markings	Description
No. 1	NE	58 / 75 56 / 73	2" x 2" x 4' wooden post
No. 2	SE	56 / 73 54 / 71	2" x 2" x 4' wooden post
No. 3	SW	55 / 56 53 / 54	2" x 2" x 4' wooden post
No. 4	NW	57 / 58 55 / 56	2" x 2" x 4' wooden post

As erected on the ground, each corner monument is marked as described above by:

Metal Tags.

(eg. Metal tags, paint on post)

The work of Location consisted of making a claim map as provided in NRS 517.040.

Dated this 30 day of July, 2004.

SIGNATURE OF LOCATOR:

By Kaydra Stewart  
Owner, Claimant or Agent Signature

Kaydra Stewart

Agent for: Barrick Gold Exploration Inc

Suggested Form-Nevada Division of Minerals (REV. 6/30/03 LV)  
Nevada Lode Certificate of Location - NRS 517.050

BOOK 390 PAGE 109  
OFFICIAL RECORDS  
RECORDED AT THE REQUEST OF  
BARRICK GOLD EXPL  
2004 AUG 11 PM 1:52  
EUREKA COUNTY, NEVADA  
M.H. REBALEATI, RECORDER  
FILE NO. FEES 20.50  
**190880**

**190880**

BOOK 390 PAGE 109

**CERTIFICATE OF LOCATION  
LODE MINING CLAIM**

**TO ALL WHOM IT MAY CONCERN:**

The undersigned hereby certifies that he has caused to be located the  
RS 57 Lode Mining Claim in the following  
quarter section(s):

Quarter	Section	Township	Range	Meridian
NE	33	T 31N	R 51E	Mount Diablo
SE		T 31N	R 51E	Mount Diablo
SW		T 31N	R 51E	Mount Diablo
NW	34	T 31N	R 51E	Mount Diablo

in Eureka County, Nevada, on the 26 day of  
May, 2004.

**RECORDER'S STAMP**

Name and mailing address of Locator is: Barrick Gold Exploration Inc.  
293 Spruce Rd.  
Elko, Nevada 89801

The Claim is approximately 1500 feet long and 600 feet wide, such that 1495  
feet are claimed in a WEST direction and 5 feet in a EAST direction  
from the point of discovery (monument of location), at which the Notice of Location is posted, together with  
300 feet on each side of the monument of location and center line of the Claim.

The general course of the lode or vein is from the EAST to the WEST direction.

The number, location and markings on each corner monument are as follows:

	Location	Markings	Description
No. 1	NE	59   60 57   58	2" x 2" x 4' wooden post
No. 2	SE	57   58 55   56	2" x 2" x 4' wooden post
No. 3	SW	57 55	2" x 2" x 4' wooden post
No. 4	NW	59 57	2" x 2" x 4' wooden post

As erected on the ground, each corner monument is marked as described above by:

Metal Tags.

(eg. Metal tags, paint on post)

The work of Location consisted of making a claim map as provided in NRS 517.040.

Dated this 30 day of July, 2004.

SIGNATURE OF LOCATOR:

By Kaydra Stewart  
Owner, Claimant or Agent/Signature.

Kaydra Stewart

Agent for: Barrick Gold Exploration Inc

**190881**

Suggested Form-Nevada Division of Minerals (REV. 8/30/03 LV)  
Nevada Lode Certificate of Location - NRS 517.050

BOOK 390 PAGE 110  
OFFICIAL RECORDS  
RECORDED AT THE REQUEST OF  
BARRICK GOLD EXPL  
2004 AUG 11 PM 1:52

EUREKA COUNTY, NEVADA  
M.N. REBALEATI, RECORDER  
FILE NO.

FEES 20.50

**190881**

BOOK 390 PAGE 110

**CERTIFICATE OF LOCATION  
LODE MINING CLAIM**

**TO ALL WHOM IT MAY CONCERN:**

The undersigned hereby certifies that he has caused to be located the  
RS 58 Lode Mining Claim in the following  
quarter section(s):

Quarter	Section	Township	Range	Meridian
NE	34	T 31N	R 51E	Mount Diablo
SE		T 31N	R 51E	Mount Diablo
SW		T 31N	R 51E	Mount Diablo
NW	34	T 31N	R 51E	Mount Diablo

in Eureka County, Nevada, on the 26 day of  
May, 2004.

**RECORDER'S STAMP**

Name and mailing address of Locator is: Barrick Gold Exploration Inc.  
293 Spruce Rd.  
Elko, Nevada 89801

The Claim is approximately 1500 feet long and 600 feet wide, such that 1495  
feet are claimed in a EAST direction and 5 feet in a WEST direction  
from the point of discovery (monument of location), at which the Notice of Location is posted, together with  
300 feet on each side of the monument of location and center line of the Claim.  
The general course of the lode or vein is from the EAST to the WEST direction.

The number, location and markings on each corner monument are as follows:

	Location	Markings	Description
No. 1	NE	<u>60   77</u> <u>58   75</u>	2" x 2" x 4' wooden post
No. 2	SE	<u>58   75</u> <u>56   73</u>	2" x 2" x 4' wooden post
No. 3	SW	<u>57   58</u> <u>55   56</u>	2" x 2" x 4' wooden post
No. 4	NW	<u>59   60</u> <u>57   58</u>	2" x 2" x 4' wooden post

As erected on the ground, each corner monument is marked as described above by:

Metal Tags.

(eg. Metal tags, paint on post)

The work of Location consisted of making a claim map as provided in NRS 517.040.

Dated this 30 day of July, 2004.

SIGNATURE OF LOCATOR:

By Kaydra Stewart  
Owner, Claimant or Agent Signature

Kaydra Stewart

Agent for: Barrick Gold Exploration Inc

Suggested Form-Nevada Division of Minerals (REV. 6/30/03 LV)  
Nevada Lode Certificate of Location - NRS 517.050

**190882**

BOOK 390 PAGE 111

BOOK 390 PAGE 111  
OFFICIAL RECORDS  
RECORDED AT THE REQUEST OF  
BARRICK GOLD EXPL  
2004 AUG 11 PM 1:52

EUREKA COUNTY, NEVADA  
M.H. REBALEATI, RECORDER  
FILE NO. FEES 20.50

**190882**



**CERTIFICATE OF LOCATION  
LODE MINING CLAIM**

**TO ALL WHOM IT MAY CONCERN:**

The undersigned hereby certifies that he has caused to be located the  
RS 59 Lode Mining Claim in the following  
quarter section(s):

Quarter	Section	Township	Range	Meridian
NE	33	T 31N	R 51E	Mount Diablo
SE		T 31N	R 51E	Mount Diablo
SW		T 31N	R 51E	Mount Diablo
NW	34	T 31N	R 51E	Mount Diablo

in Eureka County, Nevada, on the 26 day of  
May, 2004.

**RECORDER'S STAMP**

Name and mailing address of Locator is: Barrick Gold Exploration Inc.  
293 Spruce Rd.  
Elko, Nevada 89801

The Claim is approximately 1500 feet long and 600 feet wide, such that 1495  
feet are claimed in a WEST direction and 5 feet in a EAST direction  
from the point of discovery (monument of location), at which the Notice of Location is posted, together with  
300 feet on each side of the monument of location and center line of the Claim.

The general course of the lode or vein is from the EAST to the WEST direction.

The number, location and markings on each corner monument are as follows:

	Location	Markings	Description
No. 1	NE	<u>61</u>   <u>62</u> <u>59</u>   <u>60</u>	2" x 2" x 4' wooden post
No. 2	SE	<u>59</u>   <u>60</u> <u>57</u>   <u>58</u>	2" x 2" x 4' wooden post
No. 3	SW	<u>59</u> <u>57</u>	2" x 2" x 4' wooden post
No. 4	NW	<u>61</u> <u>59</u>	2" x 2" x 4' wooden post

As erected on the ground, each corner monument is marked as described above by:

Metal Tags.

(eg. Metal tags, paint on post)

The work of Location consisted of making a claim map as provided in NRS 517.040.

Dated this 30 day of July, 2004.

SIGNATURE OF LOCATOR:

By Kaydra Stewart  
Owner, Claimant or Agent Signature

Kaydra Stewart

Agent for: Barrick Gold Exploration Inc

**190883**

Suggested Form-Nevada Division of Minerals (REV. 6/30/03 LV)  
Nevada Lode Certificate of Location - NRS 517.050

BOOK 390 PAGE 112  
OFFICIAL RECORDS  
RECORDED AT THE REQUEST OF  
BARRICK GOLD EXPL  
2004 AUG 11 PM 1:53

EUREKA COUNTY, NEVADA  
M.N. REBALEATI, RECORDER  
FILE NO. FEES 20.50

**190883**

**CERTIFICATE OF LOCATION  
LODE MINING CLAIM**

**TO ALL WHOM IT MAY CONCERN:**

The undersigned hereby certifies that he has caused to be located the  
RS 60 Lode Mining Claim in the following  
quarter section(s):

Quarter	Section	Township	Range	Meridian
NE	34	T 31N	R 51E	Mount Diablo
SE		T 31N	R 51E	Mount Diablo
SW		T 31N	R 51E	Mount Diablo
NW	34	T 31N	R 51E	Mount Diablo

in Eureka County, Nevada, on the 26 day of  
May, 2004.

BOOK 390 PAGE 113  
OFFICIAL RECORDS  
RECORDED AT THE REQUEST OF  
BARRICK GOLD EXPL  
2004 AUG 11 PM 1:53  
EUREKA COUNTY, NEVADA  
M.N. REBALEATI, RECORDER  
FILE NO. 190884  
FEES 20.50

**RECORDER'S STAMP**

Name and mailing address of Locator is: Barrick Gold Exploration Inc.  
293 Spruce Rd.  
Elko, Nevada 89801

The Claim is approximately 1500 feet long and 600 feet wide, such that 1495  
feet are claimed in a EAST direction and 5 feet in a WEST direction  
from the point of discovery (monument of location), at which the Notice of Location is posted, together with  
300 feet on each side of the monument of location and center line of the Claim.

The general course of the lode or vein is from the EAST to the WEST direction.

The number, location and markings on each corner monument are as follows:

	Location	Markings	Description
No. 1	NE	<u>62   79</u> <u>60   77</u>	<u>2" x 2" x 4' wooden post</u>
No. 2	SE	<u>60   77</u> <u>58   75</u>	<u>2" x 2" x 4' wooden post</u>
No. 3	SW	<u>59   60</u> <u>57   58</u>	<u>2" x 2" x 4' wooden post</u>
No. 4	NW	<u>61   62</u> <u>59   60</u>	<u>2" x 2" x 4' wooden post</u>

As erected on the ground, each corner monument is marked as described above by:

Metal Tags.

(eg. Metal tags, paint on post)

The work of Location consisted of making a claim map as provided in NRS 517.040.

Dated this 30 day of July, 2004.

SIGNATURE OF LOCATOR:

By

Kaydra Stewart  
Owner, Claimant or Agent Signature

Kaydra Stewart

Agent for: Barrick Gold Exploration Inc

**190884**

Suggested Form-Nevada Division of Minerals (REV. 6/30/03 LV)  
Nevada Lode Certificate of Location - NRS 517.050

BOOK 390 PAGE 113

**CERTIFICATE OF LOCATION  
LODE-MINING CLAIM**

**TO ALL WHOM IT MAY CONCERN:**

The undersigned hereby certifies that he has caused to be located the

RS 61 Lode Mining Claim in the following  
quarter section(s):

Quarter	Section	Township	Range	Meridian
NE	33	T 31N	R 51E	Mount Diablo
SE		T 31N	R 51E	Mount Diablo
SW		T 31N	R 51E	Mount Diablo
NW	34	T 31N	R 51E	Mount Diablo

in Eureka County, Nevada, on the 26 day of  
May, 2004.

**RECORDER'S STAMP**

Name and mailing address of Locator is: Barrick Gold Exploration Inc.  
293 Spruce Rd.  
Elko, Nevada 89801

The Claim is approximately 1500 feet long and 600 feet wide, such that 1495  
feet are claimed in a WEST direction and 5 feet in a EAST direction  
from the point of discovery (monument of location), at which the Notice of Location is posted, together with  
300 feet on each side of the monument of location and center line of the Claim.

The general course of the lode or vein is from the EAST to the WEST direction.

The number, location and markings on each corner monument are as follows:

	Location	Markings	Description
No. 1	NE	<u>63   64</u> <u>61   62</u>	<u>2" x 2" x 4' wooden post</u>
No. 2	SE	<u>61   62</u> <u>59   60</u>	<u>2" x 2" x 4' wooden post</u>
No. 3	SW	<u>61</u> <u>59</u>	<u>2" x 2" x 4' wooden post</u>
No. 4	NW	<u>63</u> <u>61</u>	<u>2" x 2" x 4' wooden post</u>

As erected on the ground, each corner monument is marked as described above by:

Metal Tags.

(eg. Metal tags, paint on post)

The work of Location consisted of making a claim map as provided in NRS 517.040.

Dated this 30 day of July, 2004.

SIGNATURE OF LOCATOR:

By Kaydra Stewart  
Owner/Claimant or Agent Signature

Kaydra Stewart

Agent for: Barrick Gold Exploration Inc.

Suggested Form-Nevada Division of Minerals (REV. 8/30/03 LV)  
Nevada Lode Certificate of Location - NRS 517.050

BOOK 390 PAGE 114  
OFFICIAL RECORDS  
RECORDED AT THE REQUEST OF  
BARRICK GOLD EXPL  
2004 AUG 11 PM 1:53

EUREKA COUNTY, NEVADA  
M.N. REBALEATI, RECORDER  
FILE NO. 190885  
FEES 20.50

**190885**

**CERTIFICATE OF LOCATION  
LODE MINING CLAIM**

**TO ALL WHOM IT MAY CONCERN:**

The undersigned hereby certifies that he has caused to be located the  
RS 62 Lode Mining Claim in the following  
quarter section(s):

Quarter	Section	Township	Range	Meridian
NE	34	T 31N	R 51E	Mount Diablo
SE		T 31N	R 51E	Mount Diablo
SW		T 31N	R 51E	Mount Diablo
NW	34	T 31N	R 51E	Mount Diablo

in Eureka County, Nevada, on the 26 day of  
May, 2004.

**RECORDER'S STAMP**

Name and mailing address of Locator is: Barrick Gold Exploration Inc.  
293 Spruce Rd.  
Elko, Nevada 89801

The Claim is approximately 1500 feet long and 600 feet wide, such that 1495  
feet are claimed in a EAST direction and 5 feet in a WEST direction  
from the point of discovery (monument of location), at which the Notice of Location is posted, together with  
300 feet on each side of the monument of location and center line of the Claim.  
The general course of the lode or vein is from the EAST to the WEST direction.

The number, location and markings on each corner monument are as follows:

	Location	Markings	Description
No. 1	NE	<u>64   81</u> <u>62   79</u>	<u>2" x 2" x 4' wooden post</u>
No. 2	SE	<u>62   79</u> <u>60   77</u>	<u>2" x 2" x 4' wooden post</u>
No. 3	SW	<u>61   62</u> <u>59   60</u>	<u>2" x 2" x 4' wooden post</u>
No. 4	NW	<u>63   64</u> <u>61   62</u>	<u>2" x 2" x 4' wooden post</u>

As erected on the ground, each corner monument is marked as described above by:

Metal Tags.

(eg. Metal tags, paint on post)

The work of Location consisted of making a claim map as provided in NRS 517.040.

Dated this 30 day of July, 2004.

SIGNATURE OF LOCATOR:

By Kaydra Stewart  
Owner, Claimant or Agent Signature

Kaydra Stewart

Agent for: Barrick Gold Exploration Inc

Suggested Form-Nevada Division of Minerals (REV. 8/30/03 LV)  
Nevada Lode Certificate of Location - NRS 517.050

BOOK 390 PAGE 115  
OFFICIAL RECORDS  
RECORDED AT THE REQUEST OF  
BARRICK GOLD EXPL  
2004 AUG 11 PM 1:53  
EUREKA COUNTY, NEVADA  
M.N. REBALEATI, RECORDER  
FILE NO. 20.50  
**190886**

BOOK 390 PAGE 115

**CERTIFICATE OF LOCATION  
LODE MINING CLAIM**

**TO ALL WHOM IT MAY CONCERN:**

The undersigned hereby certifies that he has caused to be located the  
RS 63 Lode Mining Claim in the following  
quarter section(s):

Quarter	Section	Township	Range	Meridian
NE	33	T 31N	R 51E	Mount Diablo
SE		T 31N	R 51E	Mount Diablo
SW		T 31N	R 51E	Mount Diablo
NW	34	T 31N	R 51E	Mount Diablo

in Eureka County, Nevada, on the 26 day of  
May, 2004.

**RECORDER'S STAMP**

Name and mailing address of Locator is: Barrick Gold Exploration Inc.  
293 Spruce Rd.  
Elko, Nevada 89801

The Claim is approximately 1500 feet long and 600 feet wide, such that 1495  
feet are claimed in a WEST direction and 5 feet in a EAST direction  
from the point of discovery (monument of location), at which the Notice of Location is posted, together with  
300 feet on each side of the monument of location and center line of the Claim.  
The general course of the lode or vein is from the EAST to the WEST direction.

The number, location and markings on each corner monument are as follows:

	Location	Markings	Description
No. 1	NE	65 / 66 63 / 64	2" x 2" x 4' wooden post
No. 2	SE	63 / 64 61 / 62	2" x 2" x 4' wooden post
No. 3	SW	63 61	2" x 2" x 4' wooden post
No. 4	NW	65 63	2" x 2" x 4' wooden post

As erected on the ground, each corner monument is marked as described above by:

Metal Tags.

(eg. Metal tags, paint on post)

The work of Location consisted of making a claim map as provided in NRS 517.040.

Dated this 30 day of July, 2004.

SIGNATURE OF LOCATOR:

By

Owner, Claimant or Agent Signature

Kaydra Stewart

Agent for: Barrick Gold Exploration Inc

Suggested Form-Nevada Division of Minerals (REV. 6/30/03 LV)  
Nevada Lode Certificate of Location - NRS 517.050

BOOK 390 PAGE 116  
OFFICIAL RECORDS  
RECORDED AT THE REQUEST OF  
BARRICK GOLD EXPL  
2004 AUG 11 PM 1:53

EUREKA COUNTY, NEVADA  
M.M. REBALEATI, RECORDER  
FILE NO.

FEES 20.50

**190887**

**CERTIFICATE OF LOCATION  
- LODE MINING CLAIM**

**TO ALL WHOM IT MAY CONCERN:**

The undersigned hereby certifies that he has caused to be located the  
RS 64 Lode Mining Claim in the following  
quarter section(s):

Quarter	Section	Township	Range	Meridian
NE	34	T 31N	R 51E	Mount Diablo
SE		T 31N	R 51E	Mount Diablo
SW		T 31N	R 51E	Mount Diablo
NW	34	T 31N	R 51E	Mount Diablo

in Eureka County, Nevada, on the 26 day of  
May, 2004.

**RECORDER'S STAMP**

Name and mailing address of Locator is: Barrick Gold Exploration Inc.  
293 Spruce Rd.  
Elko, Nevada 89801

The Claim is approximately 1500 feet long and 600 feet wide, such that 1495  
feet are claimed in a EAST direction and 5 feet in a WEST direction  
from the point of discovery (monument of location), at which the Notice of Location is posted, together with  
300 feet on each side of the monument of location and center line of the Claim.

The general course of the lode or vein is from the EAST to the WEST direction.

The number, location and markings on each corner monument are as follows:

	Location	Markings	Description
No. 1	NE	66   83 64   81	2" x 2" x 4' wooden post
No. 2	SE	64   81 62   79	2" x 2" x 4' wooden post
No. 3	SW	63   64 61   62	2" x 2" x 4' wooden post
No. 4	NW	65   66 63   64	2" x 2" x 4' wooden post

As erected on the ground, each corner monument is marked as described above by:

Metal Tags.

(eg. Metal tags, paint on post)

The work of Location consisted of making a claim map as provided in NRS 517.040.

Dated this 30 day of July, 2004.

SIGNATURE OF LOCATOR:

By Kaydra Stewart  
Owner, Claimant or Agent Signature

Kaydra Stewart

Agent for: Barrick Gold Exploration Inc

Suggested Form-Nevada Division of Minerals (REV. 6/30/03 LV)  
Nevada Lode Certificate of Location - NRS 517.050

**190888**

BOOK 390 PAGE 117

BOOK 390 PAGE 117  
OFFICIAL RECORDS  
RECORDED AT THE REQUEST OF  
BARRICK GOLD EXPL  
2004 AUG 11 PM 1:53

EUREKA COUNTY, NEVADA  
M.N. REBALEATI, RECORDER  
FILE NO.

FEES 20.50

**190888**

**CERTIFICATE OF LOCATION  
LODE MINING CLAIM**

**TO ALL WHOM IT MAY CONCERN:**

The undersigned hereby certifies that he has caused to be located the  
RS 65 Lode Mining Claim in the following  
quarter section(s):

Quarter	Section	Township	Range	Meridian
NE	33	T 31N	R 51E	Mount Diablo
SE		T 31N	R 51E	Mount Diablo
SW		T 31N	R 51E	Mount Diablo
NW	34	T 31N	R 51E	Mount Diablo

in Eureka County, Nevada, on the 26 day of  
May, 2004.

**RECORDER'S STAMP**

Name and mailing address of Locator is: Barrick Gold Exploration Inc.  
293 Spruce Rd.  
Elko, Nevada 89801

The Claim is approximately 1500 feet long and 600 feet wide, such that 1495  
feet are claimed in a WEST direction and 5 feet in a EAST direction  
from the point of discovery (monument of location), at which the Notice of Location is posted, together with  
300 feet on each side of the monument of location and center line of the Claim.

The general course of the lode or vein is from the EAST to the WEST direction.

The number, location and markings on each corner monument are as follows:

	Location	Markings	Description
No. 1	NE	<u>67   68</u> <u>65   66</u>	<u>2" x 2" x 4' wooden post</u>
No. 2	SE	<u>65   66</u> <u>63   64</u>	<u>2" x 2" x 4' wooden post</u>
No. 3	SW	<u>65</u> <u>63</u>	<u>2" x 2" x 4' wooden post</u>
No. 4	NW	<u>67</u> <u>65</u>	<u>2" x 2" x 4' wooden post</u>

As erected on the ground, each corner monument is marked as described above by:

Metal Tags.

(eg. Metal tags, paint on post)

The work of Location consisted of making a claim map as provided in NRS 517.040.

Dated this 30 day of July, 2004.

SIGNATURE OF LOCATOR:

By Kaydra Stewart  
Owner, Claimant or Agent Signature

Kaydra Stewart

Agent for: Barrick Gold Exploration Inc

**190889**

Suggested Form-Nevada Division of Minerals (REV. 6/30/03 LV)  
Nevada Lode Certificate of Location - NRS 517.050

BOOK 390 PAGE 118  
OFFICIAL RECORDS  
RECORDED AT THE REQUEST OF  
BARRICK GOLD EXPL  
2004 AUG 11 PM 1:53  
EUREKA COUNTY, NEVADA  
M.N. REBALEATI, RECORDER  
FILE NO. 190889  
FEES 20.50



**CERTIFICATE OF LOCATION  
LODE MINING CLAIM**

**TO ALL WHOM IT MAY CONCERN:**

The undersigned hereby certifies that he has caused to be located the  
RS 66 Lode Mining Claim in the following  
quarter section(s):

Quarter	Section	Township	Range	Meridian
NE	34	T 31N	R 51E	Mount Diablo
SE		T 31N	R 51E	Mount Diablo
SW		T 31N	R 51E	Mount Diablo
NW	34	T 31N	R 51E	Mount Diablo

in Eureka County, Nevada, on the 26 day of  
May, 2004.

**RECORDER'S STAMP**

Name and mailing address of Locator is: Barrick Gold Exploration Inc.  
293 Spruce Rd.  
Elko, Nevada 89801

The Claim is approximately 1500 feet long and 600 feet wide, such that 1495  
feet are claimed in a EAST direction and 5 feet in a WEST direction  
from the point of discovery (monument of location), at which the Notice of Location is posted, together with  
300 feet on each side of the monument of location and center line of the Claim.

The general course of the lode or vein is from the EAST to the WEST direction.

The number, location and markings on each corner monument are as follows:

	Location	Markings	Description
No. 1	NE	<u>68   85</u> <u>66   83</u> <u>66   83</u>	<u>2" x 2" x 4' wooden post</u>
No. 2	SE	<u>64   81</u>	<u>2" x 2" x 4' wooden post</u>
No. 3	SW	<u>65   66</u> <u>63   64</u>	<u>2" x 2" x 4' wooden post</u>
No. 4	NW	<u>67   68</u> <u>65   66</u>	<u>2" x 2" x 4' wooden post</u>

As erected on the ground, each corner monument is marked as described above by:

Metal Tags.

(eg. Metal tags, paint on post)

The work of Location consisted of making a claim map as provided in NRS 517.040.

Dated this 30 day of July, 2004.

SIGNATURE OF LOCATOR

By Kaydra Stewart  
Owner, Claimant or Agent Signature

Kaydra Stewart

Agent for: Barrick Gold Exploration Inc

Suggested Form-Nevada Division of Minerals (REV. 6/30/03 LV)  
Nevada Lode Certificate of Location - NRS 517.050

BOOK 390 PAGE 119  
OFFICIAL RECORDS  
RECORDED AT THE REQUEST OF  
BARRICK GOLD EXPL  
2004 AUG 11 PM 5:55

EUREKA COUNTY, NEVADA-  
M.N. REBALEATI, RECORDER  
FILE NO. FEES 20.50

**190890**

**CERTIFICATE OF LOCATION  
LODE MINING CLAIM**

**TO ALL WHOM IT MAY CONCERN:**

The undersigned hereby certifies that he has caused to be located the  
RS 67 Lode Mining Claim in the following  
quarter section(s):

Quarter	Section	Township	Range	Meridian
NE	33	T 31N	R 51E	Mount Diablo
SE		T 31N	R 51E	Mount Diablo
SW		T 31N	R 51E	Mount Diablo
NW	34	T 31N	R 51E	Mount Diablo

in Eureka County, Nevada, on the 26 day of  
May, 2004.

**RECORDER'S STAMP**

Name and mailing address of Locator is: Barrick Gold Exploration Inc.  
293 Spruce Rd.  
Elko, Nevada 89801

The Claim is approximately 1500 feet long and 600 feet wide, such that 1495  
feet are claimed in a WEST direction and 5 feet in a EAST direction  
from the point of discovery (monument of location), at which the Notice of Location is posted, together with  
300 feet on each side of the monument of location and center line of the Claim.

The general course of the lode or vein is from the EAST to the WEST direction.

The number, location and markings on each corner monument are as follows:

	Location	Markings	Description
No. 1	NE	<u>69   70</u> <u>67   68</u>	<u>2" x 2" x 4' wooden post</u>
No. 2	SE	<u>67   68</u> <u>65   66</u>	<u>2" x 2" x 4' wooden post</u>
No. 3	SW	<u>67</u> <u>65</u>	<u>2" x 2" x 4' wooden post</u>
No. 4	NW	<u>69</u> <u>67</u>	<u>2" x 2" x 4' wooden post</u>

As erected on the ground, each corner monument is marked as described above by:

Metal Tags.

(eg. Metal tags, paint on post)

The work of Location consisted of making a claim map as provided in NRS 517.040.

Dated this 30 day of July, 2004.

SIGNATURE OF LOCATOR:

By Kaydra Stewart  
Owner, Claimant or Agent Signature

Kaydra Stewart

Agent for: Barrick Gold Exploration Inc

Suggested Form-Nevada Division of Minerals (REV. 8/30/03 LV)  
Nevada Lode Certificate of Location - NRS 517.050

BOOK 390 PAGE 120  
OFFICIAL RECORDS  
RECORDED AT THE REQUEST OF  
BARRICK GOLD EXPL  
2004 AUG 11 PM 1:53  
EUREKA COUNTY, NEVADA  
M.N. REBALEATI, RECORDER  
FILE NO. FEES 20.50  
**190891**

**190891**

BOOK 390 PAGE 120

**CERTIFICATE OF LOCATION  
LODE MINING CLAIM**

BOOK 390 PAGE 121  
OFFICIAL RECORDS  
RECORDED AT THE REQUEST OF  
**BARRICK GOLD EXPL**  
**2004 AUG 11 PM 1:53**

**TO ALL WHOM IT MAY CONCERN:**

The undersigned hereby certifies that he has caused to be located the  
RS 68 Lode Mining Claim in the following  
quarter section(s):

Quarter	Section	Township	Range	Meridian
NE	34	T 31N	R 51E	Mount Diablo
SE		T 31N	R 51E	Mount Diablo
SW		T 31N	R 51E	Mount Diablo
NW	34	T 31N	R 51E	Mount Diablo

in Eureka County, Nevada, on the 26 day of  
May, 2004.

**RECORDER'S STAMP**

Name and mailing address of Locator is: **Barrick Gold Exploration Inc.**  
293 Spruce Rd.  
Elko, Nevada 89801

The Claim is approximately 1500 feet long and 600 feet wide, such that 1495  
feet are claimed in a EAST direction and 5 feet in a WEST direction  
from the point of discovery (monument of location), at which the Notice of Location is posted, together with  
300 feet on each side of the monument of location and center line of the Claim.

The general course of the lode or vein is from the EAST to the WEST direction.

The number, location and markings on each corner monument are as follows:

	Location	Markings	Description
No. 1	NE	<u>70   87</u> <u>68   85</u>	2" x 2" x 4' wooden post
No. 2	SE	<u>68   85</u> <u>66   83</u>	2" x 2" x 4' wooden post
No. 3	SW	<u>67   68</u> <u>65   66</u>	2" x 2" x 4' wooden post
No. 4	NW	<u>69   70</u> <u>67   68</u>	2" x 2" x 4' wooden post

As erected on the ground, each corner monument is marked as described above by:

Metal Tags.

(eg. Metal tags, paint on post)

The work of Location consisted of making a claim map as provided in NRS 517.040.

Dated this 30 day of July, 2004.

SIGNATURE OF LOCATOR:

By Kaydra Stewart  
Owner/Claimant or Agent Signature

Kaydra Stewart

Agent for: **Barrick Gold Exploration Inc**

Suggested Form-Nevada Division of Minerals (REV. 6/30/03 LV)  
Nevada Lode Certificate of Location - NRS 517.050

**190892**

**CERTIFICATE OF LOCATION  
LODE MINING CLAIM**

**TO ALL WHOM IT MAY CONCERN:**

The undersigned hereby certifies that he has caused to be located the  
RS 69 Lode Mining Claim in the following  
quarter section(s):

Quarter	Section	Township	Range	Meridian
NE	33	T 31N	R 51E	Mount Diablo
SE		T 31N	R 51E	Mount Diablo
SW	27	T 31N	R 51E	Mount Diablo
NW	34	T 31N	R 51E	Mount Diablo

in Eureka County, Nevada, on the 26 day of  
May, 2004.

Name and mailing address of Locator is: Barrick Gold Exploration Inc.  
293 Spruce Rd.  
Elko, Nevada 89801

The Claim is approximately 1500 feet long and 600 feet wide, such that 1495  
feet are claimed in a WEST direction and 5 feet in a EAST direction  
from the point of discovery (monument of location), at which the Notice of Location is posted, together with  
300 feet on each side of the lode or vein is from the EAST to the WEST direction.

The number, location and markings on each corner monument are as follows:

	Location	Markings	Description
No. 1	NE	69   70	2" x 2" x 4' wooden post
No. 2	SE	69   70 67   68	2" x 2" x 4' wooden post
No. 3	SW	69 67	2" x 2" x 4' wooden post
No. 4	NW	69	2" x 2" x 4' wooden post

As erected on the ground, each corner monument is marked as described above by:

Metal Tags.

(eg. Metal tags, paint on post)

The work of Location consisted of making a claim map as provided in NRS 517.040.

Dated this 30 day of July, 2004.

SIGNATURE OF LOCATOR:

By [Signature]  
Owner, Claimant or Agent Signature

Keydra Stewart

Agent for: Barrick Gold Exploration Inc

**190893**

BOOK 390 PAGE 122  
OFFICIAL RECORDS  
RECORDED AT THE REQUEST OF  
BARRICK GOLD EXPL  
2004 AUG 11 PM 1:53

EUREKA COUNTY, NEVADA  
M.M. REBALEATI, RECORDER  
FILE NO.

FEES 20.50

**190893**

**RECORDER'S STAMP**

**CERTIFICATE OF LOCATION  
LODE MINING CLAIM**

**TO ALL WHOM IT MAY CONCERN:**

The undersigned hereby certifies that he has caused to be located the  
RS 70 Lode Mining Claim in the following  
quarter section(s):

Quarter	Section	Township	Range	Meridian
NE	34	T 31N	R 51E	Mount Diablo
SE	27	T 31N	R 51E	Mount Diablo
SW	27	T 31N	R 51E	Mount Diablo
NW	34	T 31N	R 51E	Mount Diablo

in Eureka County, Nevada, on the 26 day of  
May, 2004.

**RECORDER'S STAMP**

Name and mailing address of Locator is: Barrick Gold Exploration Inc.  
293 Spruce Rd.  
Elko, Nevada 89801

The Claim is approximately 1500 feet long and 600 feet wide, such that 1495  
feet are claimed in a EAST direction and 5 feet in a WEST direction  
from the point of discovery (monument of location), at which the Notice of Location is posted, together with  
300 feet on each side of the monument of location and center line of the Claim.

The general course of the lode or vein is from the EAST to the WEST direction.

The number, location and markings on each corner monument are as follows:

	Location	Markings	Description
No. 1	NE	70   87	2" x 2" x 4' wooden post
No. 2	SE	70   87 68   85	2" x 2" x 4' wooden post
No. 3	SW	69   70 67   68	2" x 2" x 4' wooden post
No. 4	NW	69   70	2" x 2" x 4' wooden post

As erected on the ground, each corner monument is marked as described above by:

Metal Tags.

(eg. Metal tags, paint on post)

The work of Location consisted of making a claim map as provided in NRS 517.040.

Dated this 30 day of July, 2004.

SIGNATURE OF LOCATOR:

By Kaydra Stewart  
Owner, Claimant or Agent Signature

Kaydra Stewart

Agent for: Barrick Gold Exploration Inc

Suggested Form-Nevada Division of Minerals (REV. 8/30/03 LV)  
Nevada Lode Certificate of Location - NRS 517.050

**190894**

BOOK 390 PAGE 123

BOOK 390 PAGE 123  
OFFICIAL RECORDS  
RECORDED AT THE REQUEST OF  
BARRICK GOLD EXPL  
2004 AUG 11 PM 1:54

EUREKA COUNTY, NEVADA  
M.H. REBALEATI, RECORDER  
FILE NO.

**190894**

FEES \$20.50

**CERTIFICATE OF LOCATION  
LODE MINING CLAIM**

**TO ALL WHOM IT MAY CONCERN: -**

The undersigned hereby certifies that he has caused to be located the  
RS 71 Lode Mining Claim in the following  
quarter section(s):

Quarter	Section	Township	Range	Meridian
NE	34	T 31N	R 51E	Mount Diablo
SE		T 31N	R 51E	Mount Diablo
SW		T 31N	R 51E	Mount Diablo
NW		T 31N	R 51E	Mount Diablo

in Eureka County, Nevada, on the 26 day of  
May, 2004.

**RECORDER'S STAMP**

Name and mailing address of Locator is: Barrick Gold Exploration Inc.  
293 Spruce Rd.  
Elko, Nevada 89801

The Claim is approximately 1500 feet long and 600 feet wide, such that 1495  
feet are claimed in a WEST direction and 5 feet in a EAST direction  
from the point of discovery (monument of location), at which the Notice of Location is posted, together with  
300 feet on each side of the monument of location and center line of the Claim.

The general course of the lode or vein is from the EAST to the WEST direction.

The number, location and markings on each corner monument are as follows:

	Location	Markings	Description
No. 1	NE	<u>73   74</u> <u>71   72</u>	<u>2" x 2" x 4' wooden post</u>
No. 2	SE	<u>71   72</u>	<u>2" x 2" x 4' wooden post</u>
No. 3	SW	<u>54   71</u>	<u>2" x 2" x 4' wooden post</u>
No. 4	NW	<u>56   73</u> <u>54   71</u>	<u>2" x 2" x 4' wooden post</u>

As erected on the ground, each corner monument is marked as described above by:

Metal Tags.

(eg. Metal tags, paint on post)

The work of Location consisted of making a claim map as provided in NRS 517.040.

Dated this 30 day of July, 2004.

SIGNATURE OF LOCATOR:

By Kaydra Stewart  
Owner, Claimant or Agent Signature

Kaydra Stewart

Agent for: Barrick Gold Exploration Inc

Suggested Form-Nevada Division of Minerals (REV. 6/30/03 LV)  
Nevada Lode Certificate of Location - NRS 517.050

**190895**

BOOK 390 PAGE | 24

BOOK 390 PAGE 124  
OFFICIAL RECORDS  
RECORDED AT THE REQUEST OF  
BARRICK GOLD EXPL  
2004 AUG 11 PM 1:54

EUREKA COUNTY, NEVADA  
M.H. REBALEATI, RECORDER  
FILE NO. 20.50

**190895**

**CERTIFICATE OF LOCATION  
- LODE MINING CLAIM**

**TO ALL WHOM IT MAY CONCERN:**

The undersigned hereby certifies that he has caused to be located the  
RS 72 Lode Mining Claim in the following  
quarter section(s):

Quarter	Section	Township	Range	Meridian
NE	34	T 31N	R 51E	Mount Diablo
SE		T 31N	R 51E	Mount Diablo
SW		T 31N	R 51E	Mount Diablo
NW	35	T 31N	R 51E	Mount Diablo

in Eureka County, Nevada, on the 26 day of  
May, 2004.

**RECORDER'S STAMP**

Name and mailing address of Locator is: Barrick Gold Exploration Inc.  
293 Spruce Rd.  
Elko, Nevada 89801

The Claim is approximately 1500 feet long and 600 feet wide, such that 1495  
feet are claimed in a EAST direction and 5 feet in a WEST direction  
from the point of discovery (monument of location), at which the Notice of Location is posted, together with  
300 feet on each side of the monument of location and center line of the Claim.

The general course of the lode or vein is from the EAST to the WEST direction.

The number, location and markings on each corner monument are as follows:

	Location	Markings	Description
No. 1	NE	74 72	2" x 2" x 4' wooden post
No. 2	SE	72	2" x 2" x 4' wooden post
No. 3	SW	71 72	2" x 2" x 4' wooden post
No. 4	NW	73 74 71 72	2" x 2" x 4' wooden post

As erected on the ground, each corner monument is marked as described above by:

Metal Tags.

(eg. Metal tags, paint on post)

The work of Location consisted of making a claim map as provided in NRS 517.040.

Dated this 30 day of July, 2004.

SIGNATURE OF LOCATOR:

By Kaydra Stewart  
Owner, Claimant or Agent Signature

Kaydra Stewart

Agent for: Barrick Gold Exploration Inc

Suggested Form-Nevada Division of Minerals (REV. 6/30/03 LV)  
Nevada Lode Certificate of Location - NRS 517.050

**190896**

BOOK 390 PAGE 125

BOOK 390 PAGE 125  
OFFICIAL RECORDS  
RECORDED AT THE REQUEST OF  
BARRICK GOLD EXPL  
2004 AUG 11 PM 1:54

EUREKA COUNTY, NEVADA  
M.H. REBALEATI, RECORDER  
FILE NO.

FEES 20.50

**190896**



**CERTIFICATE OF LOCATION  
LODE MINING CLAIM**

**TO ALL WHOM IT MAY CONCERN:**

The undersigned hereby certifies that he has caused to be located the  
RS 73 Lode Mining Claim in the following  
quarter section(s):

Quarter	Section	Township	Range	Meridian
NE	34	T 31N	R 51E	Mount Diablo
SE		T 31N	R 51E	Mount Diablo
SW		T 31N	R 51E	Mount Diablo
NW		T 31N	R 51E	Mount Diablo

in Eureka County, Nevada, on the 26 day of  
May, 2004.

**RECORDER'S STAMP**

Name and mailing address of Locator is: Barrick Gold Exploration Inc.  
293 Spruce Rd.  
Elko, Nevada 89801

The Claim is approximately 1500 feet long and 600 feet wide, such that 1495  
feet are claimed in a WEST direction and 5 feet in a EAST direction  
from the point of discovery (monument of location), at which the Notice of Location is posted, together with  
300 feet on each side of the monument of location and center line of the Claim.

The general course of the lode or vein is from the EAST to the WEST direction.

The number, location and markings on each corner monument are as follows:

	Location	Markings	Description
No. 1	NE	<u>75   76</u> <u>73   74</u>	<u>2" x 2" x 4' wooden post</u>
No. 2	SE	<u>73   74</u> <u>71   72</u>	<u>2" x 2" x 4' wooden post</u>
No. 3	SW	<u>56   73</u> <u>54   71</u>	<u>2" x 2" x 4' wooden post</u>
No. 4	NW	<u>58   75</u> <u>56   73</u>	<u>2" x 2" x 4' wooden post</u>

As erected on the ground, each corner monument is marked as described above by:

Metal Tags.

(eg. Metal tags, paint on post)

The work of Location consisted of making a claim map as provided in NRS 517.040.

Dated this 30 day of July, 2004.

SIGNATURE OF LOCATOR

By Kaydra Stewart  
Owner, Claimant or Agent Signature

Kaydra Stewart

Agent for: Barrick Gold Exploration Inc

Suggested Form-Nevada Division of Minerals (REV. 6/30/03 LV)  
Nevada Lode Certificate of Location - NRS 517.050

**190897**

BOOK 390 PAGE 126

BOOK 390 PAGE 126  
OFFICIAL RECORDS  
RECORDED AT THE REQUEST OF  
BARRICK GOLD EXPL  
2004 AUG 11 PM 1:54

EUREKA COUNTY, NEVADA  
M.N. REBALEATI, RECORDER  
FILE NO. 190897 FEES 20.50

**CERTIFICATE OF LOCATION  
LODE MINING CLAIM**

**TO ALL WHOM IT MAY CONCERN:**

The undersigned hereby certifies that he has caused to be located the  
RS 74 Lode Mining Claim in the following  
quarter section(s):

Quarter	Section	Township	Range	Meridian
NE	34	T 31N	R 51E	Mount Diablo
SE		T 31N	R 51E	Mount Diablo
SW		T 31N	R 51E	Mount Diablo
NW	35	T 31N	R 51E	Mount Diablo

in Eureka County, Nevada, on the 26 day of  
May, 2004.

**RECORDER'S STAMP**

Name and mailing address of Locator is: Barrick Gold Exploration Inc.  
293 Spruce Rd.  
Elko, Nevada 89801

The Claim is approximately 1500 feet long and 600 feet wide, such that 1495 feet are claimed in a EAST direction and 5 feet in a WEST direction from the point of discovery (monument of location), at which the Notice of Location is posted, together with 300 feet on each side of the monument of location and center line of the Claim.

The general course of the lode or vein is from the EAST to the WEST direction.

The number, location and markings on each corner monument are as follows:

	Location	Markings	Description
No. 1	NE	76 74	2" x 2" x 4' wooden post
No. 2	SE	74 72	2" x 2" x 4' wooden post
No. 3	SW	73 74 71 72	2" x 2" x 4' wooden post
No. 4	NW	75 76 73 74	2" x 2" x 4' wooden post

As erected on the ground, each corner monument is marked as described above by:

Metal Tags.

(eg. Metal tags, paint on post)

The work of Location consisted of making a claim map as provided in NRS 517.040.

Dated this 30 day of July, 2004.

SIGNATURE OF LOCATOR:

By

Owner, Claimant or Agent Signature

Kaydra Stewart

Agent for: Barrick Gold Exploration Inc

Suggested Form-Nevada Division of Minerals (REV. 5/30/03 LV)  
Nevada Lode Certificate of Location - NRS 517.050

BOOK 390 PAGE 127  
OFFICIAL RECORDS  
RECORDED AT THE REQUEST OF  
BARRICK GOLD EXPL  
2004 AUG 11 PM 1:54

EUREKA COUNTY, NEVADA  
M.N. REBALEATI, RECORDER  
FILE NO.

FEES 20.50

**190898**

**190898**

BOOK 390 PAGE 127

**CERTIFICATE OF LOCATION  
LODE-MINING CLAIM**

BOOK 390 PAGE 128  
OFFICIAL RECORDS  
RECORDED AT THE REQUEST OF  
**BARRICK GOLD EXPL**  
2004 AUG 11 PM 1:54

EUREKA COUNTY, NEVADA  
M.H. REBALEATI, RECORDER  
FILE NO. \_\_\_\_\_ FEES 20.50

**TO ALL WHOM IT MAY CONCERN:**

The undersigned hereby certifies that he has caused to be located the  
RS 75 Lode Mining Claim in the following  
quarter section(s):

Quarter	Section	Township	Range	Meridian
NE	34	T 31N	R 51E	Mount Diablo
SE		T 31N	R 51E	Mount Diablo
SW		T 31N	R 51E	Mount Diablo
NW		T 31N	R 51E	Mount Diablo

**190899**

in Eureka County, Nevada, on the 26 day of  
May, 2004.

**RECORDER'S STAMP**

Name and mailing address of Locator is: Barrick Gold Exploration Inc.  
293 Spruce Rd.  
Elko, Nevada 89801

The Claim is approximately 1500 feet long and 600 feet wide, such that 1495  
feet are claimed in a WEST direction and 5 feet in a EAST direction  
from the point of discovery (monument of location), at which the Notice of Location is posted, together with  
300 feet on each side of the lode or vein is from the EAST to the WEST direction.

The number, location and markings on each corner monument are as follows:

	Location	Markings	Description
No. 1	NE	<u>77   78</u> <u>75   76</u>	<u>2" x 2" x 4' wooden post</u>
No. 2	SE	<u>75   76</u> <u>73   74</u>	<u>2" x 2" x 4' wooden post</u>
No. 3	SW	<u>58   75</u> <u>56   73</u>	<u>2" x 2" x 4' wooden post</u>
No. 4	NW	<u>60   77</u> <u>58   75</u>	<u>2" x 2" x 4' wooden post</u>

As erected on the ground, each corner monument is marked as described above by:

Metal Tags.

(eg. Metal tags, paint on post)

The work of Location consisted of making a claim map as provided in NRS 517.040.

Dated this 30 day of July, 2004.

SIGNATURE OF LOCATOR:

By Kaydra Stewart  
Owner, Claimant or Agent Signature

Kaydra Stewart

Agent for: Barrick Gold Exploration Inc

Suggested Form-Nevada Division of Minerals (REV. 6/30/03 LV)  
Nevada Lode Certificate of Location - NRS 517.050

**190899**

**CERTIFICATE OF LOCATION  
LODE MINING CLAIM**

**TO ALL WHOM IT MAY CONCERN:**

The undersigned hereby certifies that he has caused to be located the  
RS 76 Lode Mining Claim in the following  
quarter section(s):

Quarter	Section	Township	Range	Meridian
NE	34	T 31N	R 51E	Mount Diablo
SE		T 31N	R 51E	Mount Diablo
SW		T 31N	R 51E	Mount Diablo
NW	35	T 31N	R 51E	Mount Diablo

in Eureka County, Nevada, on the 26 day of  
May, 2004.

Name and mailing address of Locator is: Barrick Gold Exploration Inc.  
293 Spruce Rd.  
Elko, Nevada 89801

The Claim is approximately 1500 feet long and 600 feet wide, such that 1495  
feet are claimed in a EAST direction and 5 feet in a WEST direction  
from the point of discovery (monument of location), at which the Notice of Location is posted, together with  
300 feet on each side of the monument of location and center line of the Claim.

The general course of the lode or vein is from the EAST to the WEST direction.

The number, location and markings on each corner monument are as follows:

	Location	Markings	Description
No. 1	NE	78 76	2" x 2" x 4' wooden post
No. 2	SE	76 74	2" x 2" x 4' wooden post
No. 3	SW	75 76 73 74	2" x 2" x 4' wooden post
No. 4	NW	77 78 75 76	2" x 2" x 4' wooden post

As erected on the ground, each corner monument is marked as described above by:

Metal Tags.

(eg. Metal tags, paint on post)

The work of Location consisted of making a claim map as provided in NRS 517.040.

Dated this 30 day of July, 2004.

SIGNATURE OF LOCATOR

By Kaydra Stewart  
Owner, Claimant or Agent Signature

Kaydra Stewart

Agent for: Barrick Gold Exploration Inc

**190900**

BOOK 390 PAGE 129  
OFFICIAL RECORDS  
RECORDED AT THE REQUEST OF  
BARRICK GOLD EXPL  
2004 AUG 11 PM 1:54

EUREKA COUNTY, NEVADA  
M.H. REBALEATI, RECORDER  
FILE NO.

FEES 20.50

**190900**

RECORDER'S STAMP

**CERTIFICATE OF LOCATION  
LODE MINING CLAIM**

**TO ALL WHOM IT MAY CONCERN:**

The undersigned hereby certifies that he has caused to be located the  
RS 77 Lode Mining Claim in the following  
quarter section(s):

Quarter	Section	Township	Range	Meridian
NE	34	T 31N	R 51E	Mount Diablo
SE		T 31N	R 51E	Mount Diablo
SW		T 31N	R 51E	Mount Diablo
NW		T 31N	R 51E	Mount Diablo

in Eureka County, Nevada, on the 26 day of  
May, 2004.

Name and mailing address of Locator is: Barrick Gold Exploration Inc.  
293 Spruce Rd.  
Elko, Nevada 89801

The Claim is approximately 1500 feet long and 600 feet wide, such that 1495  
feet are claimed in a WEST direction and 5 feet in a EAST direction  
from the point of discovery (monument of location), at which the Notice of Location is posted, together with  
300 feet on each side of the monument of location and center line of the Claim.

The general course of the lode or vein is from the EAST to the WEST direction.

The number, location and markings on each corner monument are as follows:

	Location	Markings	Description
No. 1	NE	<u>79   80</u> <u>77   78</u>	<u>2" x 2" x 4' wooden post</u>
No. 2	SE	<u>77   78</u> <u>75   76</u>	<u>2" x 2" x 4' wooden post</u>
No. 3	SW	<u>60   77</u> <u>58   75</u>	<u>2" x 2" x 4' wooden post</u>
No. 4	NW	<u>62   79</u> <u>60   77</u>	<u>2" x 2" x 4' wooden post</u>

As erected on the ground, each corner monument is marked as described above by:

Metal Tags.

(eg. Metal tags, paint on post)

The work of Location consisted of making a claim map as provided in NRS 517.040.

Dated this 30 day of July, 2004.

SIGNATURE OF LOCATOR

By Kaydra Stewart  
Owner, Claimant or Agent Signature

Kaydra Stewart

Agent for: Barrick Gold Exploration Inc

**190901**

BOOK **390** PAGE **130**  
OFFICIAL RECORDS  
RECORDED AT THE REQUEST OF  
**BARRICK GOLD EXPL**  
**2004 AUG 11 PM 1:54**

EUREKA COUNTY, NEVADA  
M.M. REBALEATI, RECORDER  
FILE NO.

**190901**

FEES **20.50**

RECORDER'S STAMP

**CERTIFICATE OF LOCATION  
LODE MINING CLAIM**

**TO ALL WHOM IT MAY CONCERN:**

The undersigned hereby certifies that he has caused to be located the  
RS 78 Lode Mining Claim in the following  
quarter section(s):

Quarter	Section	Township	Range	Meridian
NE	34	T 31N	R 51E	Mount Diablo
SE		T 31N	R 51E	Mount Diablo
SW		T 31N	R 51E	Mount Diablo
NW	35	T 31N	R 51E	Mount Diablo

in Eureka County, Nevada, on the 26 day of  
May, 2004.

**RECORDER'S STAMP**

Name and mailing address of Locator is: Barrick Gold Exploration Inc.  
293 Spruce Rd.  
Elko, Nevada 89801

The Claim is approximately 1500 feet long and 600 feet wide, such that 1495  
feet are claimed in a EAST direction and 5 feet in a WEST direction  
from the point of discovery (monument of location), at which the Notice of Location is posted, together with  
300 feet on each side of the lode or vein is from the EAST to the WEST direction.

The number, location and markings on each corner monument are as follows:

	Location	Markings	Description
No. 1	NE	80 78	2" x 2" x 4' wooden post
No. 2	SE	78 76	2" x 2" x 4' wooden post
No. 3	SW	77 78 75 76	2" x 2" x 4' wooden post
No. 4	NW	79 80 77 78	2" x 2" x 4' wooden post

As erected on the ground, each corner monument is marked as described above by:

Metal Tags.

(eg. Metal tags, paint on post)

The work of Location consisted of making a claim map as provided in NRS 517.040.

Dated this 30 day of July, 2004.

SIGNATURE OF LOCATOR:

By   
Owner, Claimant or Agent Signature

Kaydra Stewart

Agent for: Barrick Gold Exploration Inc

**190902**

Suggested Form-Nevada Division of Minerals (REV. 6/30/03 LV)  
Nevada Lode Certificate of Location - NRS 517.050

BOOK 390 PAGE 131  
OFFICIAL RECORDS  
RECORDED AT THE REQUEST OF  
BARRICK GOLD EXPL  
2004 AUG 11 PM 1:54

EUREKA COUNTY, NEVADA  
M.H. REBALEATI, RECORDER  
FILE NO.

**190902**

FEES 20.50

**CERTIFICATE OF LOCATION  
LODE MINING CLAIM**

**TO ALL WHOM IT MAY CONCERN:**

The undersigned hereby certifies that he has caused to be located the  
RS 79 Lode Mining Claim in the following  
quarter section(s):

Quarter	Section	Township	Range	Meridian
NE	34	T 31N	R 51E	Mount Diablo
SE		T 31N	R 51E	Mount Diablo
SW		T 31N	R 51E	Mount Diablo
NW		T 31N	R 51E	Mount Diablo

in Eureka County, Nevada, on the 26 day of  
May, 2004.

Name and mailing address of Locator is: Barrick Gold Exploration Inc.  
293 Spruce Rd.  
Elko, Nevada 89801

The Claim is approximately 1500 feet long and 600 feet wide, such that 1495  
feet are claimed in a WEST direction and 5 feet in a EAST direction  
from the point of discovery (monument of location), at which the Notice of Location is posted, together with  
300 feet on each side of the monument of location and center line of the Claim.

The general course of the lode or vein is from the EAST to the WEST direction.

The number, location and markings on each corner monument are as follows:

	Location	Markings	Description
No. 1	NE	81   82 79   80	2" x 2" x 4' wooden post
No. 2	SE	79   80 77   78	2" x 2" x 4' wooden post
No. 3	SW	62   79 60   77	2" x 2" x 4' wooden post
No. 4	NW	64   81 62   79	2" x 2" x 4' wooden post

As erected on the ground, each corner monument is marked as described above by:

Metal Tags.

(eg. Metal legs, paint on post)

The work of Location consisted of making a claim map as provided in NRS 517.040.

Dated this 30 day of July, 2004.

SIGNATURE OF LOCATOR:

By Kaydra Stewart  
Owner, Claimant or Agent Signature

Kaydra Stewart

Agent for: Barrick Gold Exploration Inc

Suggested Form-Nevada Division of Minerals (REV. 6/30/03 LV)  
Nevada Lode Certificate of Location - NRS 517.050

BOOK 390 PAGE 132  
OFFICIAL RECORDS  
RECORDED AT THE REQUEST OF  
BARRICK GOLD EXPL  
2004 AUG 11 PM 1:54

EUREKA COUNTY, NEVADA  
M.N. REBALEATI, RECORDER  
FILE NO. FEES 20.50

190903

RECORDER'S STAMP

190903

BOOK 390 PAGE 132



**CERTIFICATE OF LOCATION  
LODE MINING CLAIM**

BOOK **390** PAGE **133**  
OFFICIAL RECORDS  
RECORDED AT THE REQUEST OF  
**BARRICK GOLD EXPL**  
**2004 AUG 11 PM 1:54**

**TO ALL WHOM IT MAY CONCERN:**

The undersigned hereby certifies that he has caused to be located the  
RS 80 Lode Mining Claim in the following  
quarter section(s):

EUREKA COUNTY, NEVADA  
M.N. REBALEATI, RECORDER  
FILE NO. FEES **20.50**

Quarter	Section	Township	Range	Meridian
NE	34	T 31N	R 51E	Mount Diablo
SE		T 31N	R 51E	Mount Diablo
SW		T 31N	R 51E	Mount Diablo
NW	35	T 31N	R 51E	Mount Diablo

**190904**

in Eureka County, Nevada, on the 26 day of  
May, 2004.

**RECORDER'S STAMP**

Name and mailing address of Locator is: Barrick Gold Exploration Inc.  
293 Spruce Rd.  
Elko, Nevada 89801

The Claim is approximately 1500 feet long and 600 feet wide, such that 1495  
feet are claimed in a EAST direction and 5 feet in a WEST direction  
from the point of discovery (monument of location), at which the Notice of Location is posted, together with  
300 feet on each side of the monument of location and center line of the Claim.  
The general course of the lode or vein is from the EAST to the WEST direction.

The number, location and markings on each corner monument are as follows:

	Location	Markings	Description
No. 1	NE	<u>82</u> <u>80</u>	<u>2" x 2" x 4' wooden post</u>
No. 2	SE	<u>80</u> <u>78</u>	<u>2" x 2" x 4' wooden post</u>
No. 3	SW	<u>79</u> <u>80</u> <u>77</u> <u>78</u>	<u>2" x 2" x 4' wooden post</u>
No. 4	NW	<u>81</u> <u>82</u> <u>79</u> <u>80</u>	<u>2" x 2" x 4' wooden post</u>

As erected on the ground, each corner monument is marked as described above by:

Metal Tags.

(eg. Metal tags, paint on post)

The work of Location consisted of making a claim map as provided in NRS 517.040.

Dated this 30 day of July, 2004.

SIGNATURE OF LOCATOR

By

Kaydra Stewart  
Owner, Claimant or Agent Signature

Kaydra Stewart

Agent for: Barrick Gold Exploration Inc

Suggested Form-Nevada Division of Minerals (REV. 6/30/03 LV)  
Nevada Lode Certificate of Location - NRS 517.050

**190904**

BOOK **390** PAGE **133**

**CERTIFICATE OF LOCATION  
-LODE MINING CLAIM**

**TO ALL WHOM IT MAY CONCERN:**

The undersigned hereby certifies that he has caused to be located the  
RS 81 Lode Mining Claim in the following  
quarter section(s):

Quarter	Section	Township	Range	Meridian
NE	34	T 31N	R 51E	Mount Diablo
SE		T 31N	R 51E	Mount Diablo
SW		T 31N	R 51E	Mount Diablo
NW		T 31N	R 51E	Mount Diablo

in Eureka County, Nevada, on the 26 day of  
May, 2004.

BOOK 390 PAGE 134  
OFFICIAL RECORDS  
RECORDED AT THE REQUEST OF  
BARRICK GOLD EXPL  
2004 AUG 11 PM 1:54

EUREKA COUNTY, NEVADA  
M.N. REBALEATI, RECORDER  
FILE NO. **190905**  
FEES 20.50

**RECORDER'S STAMP**

Name and mailing address of Locator is: Barrick Gold Exploration Inc.  
293 Spruce Rd.  
Elko, Nevada 89801

The Claim is approximately 1500 feet long and 600 feet wide, such that 1495  
feet are claimed in a WEST direction and 5 feet in a EAST direction  
from the point of discovery (monument of location), at which the Notice of Location is posted, together with  
300 feet on each side of the monument of location and center line of the Claim.

The general course of the lode or vein is from the EAST to the WEST direction.

The number, location and markings on each corner monument are as follows:

	Location	Markings	Description
No. 1	NE	<u>83   84</u> <u>81   82</u>	<u>2" x 2" x 4' wooden post</u>
No. 2	SE	<u>81   83</u> <u>79   80</u>	<u>2" x 2" x 4' wooden post</u>
No. 3	SW	<u>64   81</u> <u>62   79</u>	<u>2" x 2" x 4' wooden post</u>
No. 4	NW	<u>66   83</u> <u>64   81</u>	<u>2" x 2" x 4' wooden post</u>

As erected on the ground, each corner monument is marked as described above by:

Metal Tags.

(eg. Metal tags, paint on post)

The work of Location consisted of making a claim map as provided in NRS 517.040.

Dated this 30 day of July, 2004.

SIGNATURE OF LOCATOR

By Kaydra Stewart  
Owner, Claimant or Agent Signature

Kaydra Stewart

Agent for: Barrick Gold Exploration Inc

Suggested Form-Nevada Division of Minerals (REV. 6/30/03 LV)  
Nevada Lode Certificate of Location - NRS 517.050

**190905**

BOOK 390 PAGE 134

**CERTIFICATE OF LOCATION  
LODE MINING CLAIM**

**TO ALL WHOM IT MAY CONCERN:**

The undersigned hereby certifies that he has caused to be located the  
RS 82 Lode Mining Claim in the following  
quarter section(s):

Quarter	Section	Township	Range	Meridian
NE	34	T 31N	R 51E	Mount Diablo
SE		T 31N	R 51E	Mount Diablo
SW		T 31N	R 51E	Mount Diablo
NW	35	T 31N	R 51E	Mount Diablo

in Eureka County, Nevada, on the 26 day of  
May, 2004.

Name and mailing address of Locator is: Barrick Gold Exploration Inc.  
293 Spruce Rd.  
Elko, Nevada 89801

The Claim is approximately 1500 feet long and 600 feet wide, such that 1495  
feet are claimed in a EAST direction and 5 feet in a WEST direction  
from the point of discovery (monument of location), at which the Notice of Location is posted, together with  
300 feet on each side of the monument of location and center line of the Claim.

The general course of the lode or vein is from the EAST to the WEST direction.

The number, location and markings on each corner monument are as follows:

	Location	Markings	Description
No. 1	NE	84 82	2" x 2" x 4' wooden post
No. 2	SE	82 80	2" x 2" x 4' wooden post
No. 3	SW	81 79   82 80	2" x 2" x 4' wooden post
No. 4	NW	83 81   84 82	2" x 2" x 4' wooden post

As erected on the ground, each corner monument is marked as described above by:

Metal Tags.

(eg. Metal tags, paint on post)

The work of Location consisted of making a claim map as provided in NRS 517.040.

Dated this 30 day of July, 2004.

SIGNATURE OF LOCATOR

By

Owner, Claimant or Agent Signature

Kayna Stewart

Agent for: Barrick Gold Exploration Inc

Suggested Form-Nevada Division of Minerals (REV. 6/30/03 LV)  
Nevada Lode Certificate of Location - NRS 517.050

**190906**

BOOK 390 PAGE 135

BOOK 390 PAGE 135  
OFFICIAL RECORDS  
RECORDED AT THE REQUEST OF  
BARRICK GOLD EXPL  
2004 AUG 11 PM 1:54  
EUREKA COUNTY, NEVADA  
M.H. REBALEATI, RECORDER  
FILE NO. FEES 20.50  
**190906**

RECORDER'S STAMP

**CERTIFICATE OF LOCATION  
LODE MINING CLAIM**

**TO ALL WHOM IT MAY CONCERN:**

The undersigned hereby certifies that he has caused to be located the  
RS 83 Lode Mining Claim in the following  
quarter section(s):

Quarter	Section	Township	Range	Meridian
NE	34	T 31N	R 51E	Mount Diablo
SE		T 31N	R 51E	Mount Diablo
SW		T 31N	R 51E	Mount Diablo
NW		T 31N	R 51E	Mount Diablo

in Eureka County, Nevada, on the 26 day of  
May, 2004.

**RECORDER'S STAMP**

Name and mailing address of Locator is: Barrick Gold Exploration Inc.  
293 Spruce Rd.  
Elko, Nevada 89801

The Claim is approximately 1500 feet long and 600 feet wide, such that 1495  
feet are claimed in a WEST direction and 5 feet in a EAST direction  
from the point of discovery (monument of location), at which the Notice of Location is posted, together with  
300 feet on each side of the monument of location and center line of the Claim.

The general course of the lode or vein is from the EAST to the WEST direction.

The number, location and markings on each corner monument are as follows:

	Location	Markings	Description
No. 1	NE	<u>85/86</u> <u>83/84</u>	<u>2" x 2" x 4' wooden post</u>
No. 2	SE	<u>83/84</u> <u>81/82</u>	<u>2" x 2" x 4' wooden post</u>
No. 3	SW	<u>66/83</u> <u>64/81</u>	<u>2" x 2" x 4' wooden post</u>
No. 4	NW	<u>68/85</u> <u>66/83</u>	<u>2" x 2" x 4' wooden post</u>

As erected on the ground, each corner monument is marked as described above by:

Metal Tags.

(eg. Metal tags, paint on post)

The work of Location consisted of making a claim map as provided in NRS 517.040.

Dated this 30 day of July, 2004.

SIGNATURE OF LOCATOR:

By Kaydra Stewart  
Owner, Claimant or Agent Signature

Kaydra Stewart

Agent for: Barrick Gold Exploration Inc

Suggested Form-Nevada Division of Minerals (REV. 6/30/03 LV)  
Nevada Lode Certificate of Location - NRS 517.050

BOOK 390 PAGE 136  
OFFICIAL RECORDS  
RECORDED AT THE REQUEST OF  
BARRICK GOLD EXPL  
2004 AUG 11 PH 1:55  
EUREKA COUNTY, NEVADA  
M.N. REBALEATI, RECORDER  
FILE NO. 20.50  
**190907**

**190907**  
BOOK 390 PAGE 136

**CERTIFICATE OF LOCATION  
LODE MINING CLAIM**

**TO ALL WHOM IT MAY CONCERN:**

The undersigned hereby certifies that he has caused to be located the  
RS 84 Lode Mining Claim in the following  
quarter section(s):

Quarter	Section	Township	Range	Meridian
NE	34	T 31N	R 51E	Mount Diablo
SE		T 31N	R 51E	Mount Diablo
SW		T 31N	R 51E	Mount Diablo
NW	35	T 31N	R 51E	Mount Diablo

in Eureka County, Nevada, on the 26 day of  
May, 2004.

**RECORDER'S STAMP**

Name and mailing address of Locator is: Barrick Gold Exploration Inc.  
293 Spruce Rd.  
Elko, Nevada 89801

The Claim is approximately 1500 feet long and 600 feet wide, such that 1495  
feet are claimed in a EAST direction and 5 feet in a WEST direction  
from the point of discovery (monument of location), at which the Notice of Location is posted, together with  
300 feet on each side of the monument of location and center line of the Claim.

The general course of the lode or vein is from the EAST to the WEST direction.

The number, location and markings on each corner monument are as follows:

	Location	Markings	Description
No. 1	NE	<u>86</u> <u>84</u>	<u>2" x 2" x 4' wooden post</u>
No. 2	SE	<u>84</u> <u>82</u>	<u>2" x 2" x 4' wooden post</u>
No. 3	SW	<u>83</u> <u>84</u> <u>81</u> <u>82</u>	<u>2" x 2" x 4' wooden post</u>
No. 4	NW	<u>85</u> <u>86</u> <u>83</u> <u>84</u>	<u>2" x 2" x 4' wooden post</u>

As erected on the ground, each corner monument is marked as described above by:

Metal Tags.

(eg. Metal tags, paint on post)

The work of Location consisted of making a claim map as provided in NRS 517.040.

Dated this 30 day of July, 2004.

SIGNATURE OF LOCATOR:

By Kaydra Stewart  
Owner, Claimant or Agent Signature

Kaydra Stewart

Agent for: Barrick Gold Exploration Inc

Suggested Form-Nevada Division of Minerals (REV. 6/30/03 LV)  
Nevada Lode Certificate of Location - NRS 517.050

**190908**

BOOK 390 PAGE 137

BOOK 390 PAGE 137  
OFFICIAL RECORDS  
RECORDED AT THE REQUEST OF

BARRICK GOLD EXPL  
2004 AUG 11 PM 1:55

EUREKA COUNTY, NEVADA  
M.N. REBALEATI, RECORDER  
FILE NO.

**190908**

FEES 20.50

**CERTIFICATE OF LOCATION  
LODE MINING CLAIM**

**TO ALL WHOM IT MAY CONCERN:**

The undersigned hereby certifies that he has caused to be located the  
RS 85 Lode Mining Claim in the following  
quarter section(s):

Quarter	Section	Township	Range	Meridian
NE	34	T 31N	R 51E	Mount Diablo
SE		T 31N	R 51E	Mount Diablo
SW		T 31N	R 51E	Mount Diablo
NW		T 31N	R 51E	Mount Diablo

in Eureka County, Nevada, on the 26 day of  
May, 2004.

**RECORDER'S STAMP**

Name and mailing address of Locator is: Barrick Gold Exploration Inc.  
293 Spruce Rd.  
Elko, Nevada 89801

The Claim is approximately 1500 feet long and 600 feet wide, such that 1495  
feet are claimed in a WEST direction and 5 feet in a EAST direction  
from the point of discovery (monument of location), at which the Notice of Location is posted, together with  
300 feet on each side of the monument of location and center line of the Claim.

The general course of the lode or vein is from the EAST to the WEST direction.

The number, location and markings on each corner monument are as follows:

	Location	Markings	Description
No. 1	NE	<u>87</u>   <u>88</u> <u>85</u>   <u>86</u>	2" x 2" x 4' wooden post
No. 2	SE	<u>85</u>   <u>86</u> <u>83</u>   <u>84</u>	2" x 2" x 4' wooden post
No. 3	SW	<u>108</u>   <u>85</u> <u>106</u>   <u>83</u>	2" x 2" x 4' wooden post
No. 4	NW	<u>70</u>   <u>87</u> <u>108</u>   <u>85</u>	2" x 2" x 4' wooden post

As erected on the ground, each corner monument is marked as described above by:

Metal Tags.

(eg. Metal tags, paint on post)

The work of Location consisted of making a claim map as provided in NRS 517.040.

Dated this 30 day of July, 2004.

SIGNATURE OF LOCATOR

By Kaydra Stewart  
Owner, Claimant or Agent Signature

Kaydra Stewart

Agent for: Barrick Gold Exploration Inc

Suggested Form-Nevada Division of Minerals (REV. 6/30/03 LV)  
Nevada Lode Certificate of Location - NRS 517.050

**190909**

BOOK 390 PAGE 138  
OFFICIAL RECORDS  
RECORDED AT THE REQUEST OF  
BARRICK GOLD EXPL  
2004 AUG 11 PM 1:55

EUREKA COUNTY, NEVADA  
M.H. REBALEATI, RECORDER  
FILE NO. FEES

20.50

**190909**

**CERTIFICATE OF LOCATION  
LODE MINING CLAIM**

**TO ALL WHOM IT MAY CONCERN:**

The undersigned hereby certifies that he has caused to be located the  
RS 86 Lode Mining Claim in the following  
quarter section(s):

Quarter	Section	Township	Range	Meridian
NE	34	T 31N	R 51E	Mount Diablo
SE		T 31N	R 51E	Mount Diablo
SW		T 31N	R 51E	Mount Diablo
NW	35	T 31N	R 51E	Mount Diablo

in Eureka County, Nevada, on the 26 day of  
May, 2004.

**RECORDER'S STAMP**

Name and mailing address of Locator is: Barrick Gold Exploration Inc.  
293 Spruce Rd.  
Elko, Nevada 89801

The Claim is approximately 1500 feet long and 600 feet wide, such that 1495  
feet are claimed in a EAST direction and 5 feet in a WEST direction  
from the point of discovery (monument of location), at which the Notice of Location is posted, together with  
300 feet on each side of the monument of location and center line of the Claim.

The general course of the lode or vein is from the EAST to the WEST direction.

The number, location and markings on each corner monument are as follows:

	Location	Markings	Description
No. 1	NE	88 86	2" x 2" x 4' wooden post
No. 2	SE	86 84	2" x 2" x 4' wooden post
No. 3	SW	85 86 83 84	2" x 2" x 4' wooden post
No. 4	NW	87 88 85 86	2" x 2" x 4' wooden post

As erected on the ground, each corner monument is marked as described above by:

Metal Tags.

(eg. Metal tags, paint on post)

The work of Location consisted of making a claim map as provided in NRS 517.040.

Dated this 30 day of July, 2004.

SIGNATURE OF LOCATOR:

By Kaydra Stewart  
Owner, Claimant or Agent Signature

Kaydra Stewart

Agent for: Barrick Gold Exploration Inc

Suggested Form-Nevada Division of Minerals (REV. 6/30/03 LV)  
Nevada Lode Certificate of Location - NRS 517.050

**190910**

BOOK 390 PAGE 139  
OFFICIAL RECORDS  
RECORDED AT THE REQUEST OF  
BARRICK GOLD EXPL  
2004 AUG 11 PM 1:55

EUREKA COUNTY, NEVADA  
M.H. REBALEATI, RECORDER  
FILE NO. FEES 20.50

**190910**



**CERTIFICATE OF LOCATION  
LODE MINING CLAIM**

**TO ALL WHOM IT MAY CONCERN:**

The undersigned hereby certifies that he has caused to be located the  
RS 87 Lode Mining Claim in the following  
quarter section(s):

Quarter	Section	Township	Range	Meridian
NE	34	T 31N	R 51E	Mount Diablo
SE	27	T 31N	R 51E	Mount Diablo
SW		T 31N	R 51E	Mount Diablo
NW		T 31N	R 51E	Mount Diablo

in Eureka County, Nevada, on the 26 day of  
May, 2004.

**RECORDER'S STAMP**

Name and mailing address of Locator is: Barrick Gold Exploration Inc.  
293 Spruce Rd.  
Elko, Nevada 89801

The Claim is approximately 1500 feet long and 600 feet wide, such that 1495  
feet are claimed in a WEST direction and 5 feet in a EAST direction  
from the point of discovery (monument of location), at which the Notice of Location is posted, together with  
300 feet on each side of the monument of location and center line of the Claim.  
The general course of the lode or vein is from the EAST to the WEST direction.

The number, location and markings on each corner monument are as follows:

	Location	Markings	Description
No. 1	NE	87   88	2" x 2" x 4' wooden post
No. 2	SE	85   86	2" x 2" x 4' wooden post
No. 3	SW	68   85	2" x 2" x 4' wooden post
No. 4	NW	70   87	2" x 2" x 4' wooden post

As erected on the ground, each corner monument is marked as described above by:

Metal Tags.

(eg. Metal tags, paint on post)

The work of Location consisted of making a claim map as provided in NRS 517.040.

Dated this 30 day of July, 2004.

SIGNATURE OF LOCATOR:

By Kaydra Stewart  
Owner, Claimant or Agent Signature

Kaydra Stewart

Agent for: Barrick Gold Exploration Inc

Suggested Form-Nevada Division of Minerals (REV. 6/30/03 LV)  
Nevada Lode Certificate of Location - NRS 517.050

**190911**

BOOK 390 PAGE 140

BOOK 390 PAGE 140  
OFFICIAL RECORDS  
RECORDED AT THE REQUEST OF  
BARRICK GOLD EXPL  
2004 AUG 11 PM 1:55

EUREKA COUNTY, NEVADA  
M.N. REBALEATI, RECORDER  
FILE NO. 190911  
FEES 20.50

**CERTIFICATE OF LOCATION  
LODE MINING CLAIM**

**TO ALL WHOM IT MAY CONCERN:**

The undersigned hereby certifies that he has caused to be located the  
RS 88 Lode Mining Claim in the following  
quarter section(s):

Quarter	Section	Township	Range	Meridian
NE	34	T 31N	R 51E	Mount Diablo
SE	27	T 31N	R 51E	Mount Diablo
SW	26	T 31N	R 51E	Mount Diablo
NW	35	T 31N	R 51E	Mount Diablo

in Eureka County, Nevada, on the 26 day of  
May, 2004.

**RECORDER'S STAMP**

Name and mailing address of Locator is: Barrick Gold Exploration Inc.  
293 Spruce Rd.  
Elko, Nevada 89801

The Claim is approximately 1500 feet long and 600 feet wide, such that 1495  
feet are claimed in a EAST direction and 5 feet in a WEST direction  
from the point of discovery (monument of location), at which the Notice of Location is posted, together with  
300 feet on each side of the monument of location and center line of the Claim.  
The general course of the lode or vein is from the EAST to the WEST direction.

The number, location and markings on each corner monument are as follows:

	Location	Markings	Description
No. 1	NE	<u>88</u>	<u>2" x 2" x 4' wooden post</u>
No. 2	SE	<u>88</u> <u>86</u>	<u>2" x 2" x 4' wooden post</u>
No. 3	SW	<u>87</u> / <u>88</u> <u>85</u> / <u>86</u>	<u>2" x 2" x 4' wooden post</u>
No. 4	NW	<u>87</u> / <u>88</u>	<u>2" x 2" x 4' wooden post</u>

As erected on the ground, each corner monument is marked as described above by:

Metal Tags.

(eg. Metal tags, paint on post)

The work of Location consisted of making a claim map as provided in NRS 517.040.

Dated this 30 day of July, 2004.

SIGNATURE OF LOCATOR

By

Kaydra Stewart  
Owner, Claimant or Agent Signature

Kaydra Stewart

Agent for: Barrick Gold Exploration Inc

Suggested Form-Nevada Division of Minerals (REV. 8/30/03 LV)  
Nevada Lode Certificate of Location - NRS 517.050

**190912**

BOOK 390 PAGE 141

BOOK 390 PAGE 141  
OFFICIAL RECORDS  
RECORDED AT THE REQUEST OF  
BARRICK GOLD EXPL  
2004 AUG 11 PM 1:55

EUREKA COUNTY, NEVADA  
M.N. REBALEATI, RECORDER  
FILE NO. 190912  
FEES 20.50