

RECORDING REQUESTED BY AND RETURN TO:  
NEVADA SUPERIOR INC.  
245 East Liberty, Suite 440  
Reno NV 89501

BOOK 392 PAGE 202  
OFFICIAL RECORDS  
RECORDED AT THE REQUEST OF  
Nevada Superior, Inc  
2004 AUG 26 PM 2:51

EUREKA COUNTY, NEVADA  
M.N. REBALEATI, RECORDER  
FILE NO. FEES 20.50  
**191699**

CERTIFICATE OF LOCATION - LODE MINING CLAIM  
TO ALL WHOM IT MAY CONCERN:

The Undersigned hereby certifies that he, on behalf of NEVADA SUPERIOR INC., a Nevada corporation, has caused to be located the L 45 Lode Mining Claim in the following quarter section(s):

<u>1/4</u>	<u>Section</u>	<u>Township</u>	<u>Range</u>	<u>Meridian</u>
SE	8	27 North	53 East	MDM
SW	9	27 North	53 East	MDM

in an Unknown Mining District, EUREKA County, Nevada, on the 29th day of JULY, 2004.

The name and mailing address of the locator is:

NEVADA SUPERIOR INC.  
245 EAST LIBERTY, SUITE 440  
RENO NV 89501

The claim is approximately 1500 feet long and 600 feet wide, such that 10 feet are claimed in a northerly direction and 1490 feet in a southerly direction from the point of discovery (monument of location), at which the Notice of Location was posted, together with 300 feet on each side of the monument of location and center line of the Claim. The general course of the lode or vein is from the northerly to the southerly direction.

The number, location and markings on each corner monument is as follows:

<u>Location</u>	<u>Markings</u>	<u>Description</u>
No. 1: Northeast Corner	L 45 ]	2" X 2" X 4' wood post
No. 2: Southeast Corner	L 45 ]	2" X 2" X 4' wood post
No. 3: Southwest Corner	L L 45	2" X 2" X 4' wood post
No. 4: Northwest Corner	L [ 45	2" X 2" X 4' wood post

As erected on the ground, each corner monument is marked as described above by a scribed metal tag.  
The work of location consisted of making a claim map as provided in N.R.S. 517.040 which map is recorded herewith.

SIGNATURE OF LOCATOR:  
NEVADA SUPERIOR INC.

BY: William F. Price  
William F. Price, Agent for  
NEVADA SUPERIOR INC.

BOOK 392 PAGE 203  
OFFICIAL RECORDS  
RECORDED AT THE REQUEST OF  
Nevada Superior Inc  
2004 AUG 26 PM 2:51

RECORDING REQUESTED BY AND RETURN TO:  
NEVADA SUPERIOR INC.  
245 East Liberty, Suite 440  
Reno NV 89501

EUREKA COUNTY, NEVADA  
M.N. REBALEATI, RECORDER  
FILE NO. FEES 20.50

191700

CERTIFICATE OF LOCATION - LODE MINING CLAIM

TO ALL WHOM IT MAY CONCERN:

The Undersigned hereby certifies that he, on behalf of NEVADA SUPERIOR INC., a Nevada corporation, has caused to be located the L 46 Lode Mining Claim in the following quarter section(s):

<u>1/4</u>	<u>Section</u>	<u>Township</u>	<u>Range</u>	<u>Meridian</u>
NE	8	27 North	53 East	MDM
SE	8	27 North	53 East	MDM
NW	9	27 North	53 East	MDM
SW	9	27 North	53 East	MDM

in an Unknown Mining District, EUREKA County, Nevada, on the 29th day of JULY, 2004.

The name and mailing address of the locator is:

NEVADA SUPERIOR INC.  
245 EAST LIBERTY, SUITE 440  
RENO NV 89501

The claim is approximately 1500 feet long and 600 feet wide, such that 1490 feet are claimed in a northerly direction and 10 feet in a southerly direction from the point of discovery (monument of location), at which the Notice of Location was posted, together with 300 feet on each side of the monument of location and center line of the Claim. The general course of the lode or vein is from the northerly to the southerly direction.

The number, location and markings on each corner monument is as follows:

<u>Location</u>	<u>Markings</u>	<u>Description</u>
No. 1: Northeast Corner	L 46 $\int$	2" X 2" X 4' wood post
No. 2: Southeast Corner	L 46 $\int$	2" X 2" X 4' wood post
No. 3: Southwest Corner	L $\int$ 46	2" X 2" X 4' wood post
No. 4: Northwest Corner	L $\int$ 46	2" X 2" X 4' wood post

As erected on the ground, each corner monument is marked as described above by a scribed metal tag.

The work of location consisted of making a claim map as provided in N.R.S. 517.040 which map is recorded herewith.

SIGNATURE OF LOCATOR:  
NEVADA SUPERIOR INC.

BY: William F. Price  
William F. Price, Agent for  
NEVADA SUPERIOR INC.

BOOK 392 PAGE 203

191700

RECORDING REQUESTED BY AND RETURN TO:  
NEVADA SUPERIOR INC.  
245 East Liberty, Suite 440  
Reno NV 89501

BOOK 392 PAGE 204  
OFFICIAL RECORDS  
RECORDED AT THE REQUEST OF  
Nevada Superior Inc  
2004 AUG 26 PM 2:51

EUREKA COUNTY, NEVADA  
M.H. REBALEATI, RECORDER  
FILE NO. FEES \$20.50

**191701**

**CERTIFICATE OF LOCATION - LODE MINING CLAIM**

TO ALL WHOM IT MAY CONCERN:

The Undersigned hereby certifies that he, on behalf of NEVADA SUPERIOR INC., a Nevada corporation, has caused to be located the L 47 Lode Mining Claim in the following quarter section(s):

<u>1/4</u>	<u>Section</u>	<u>Township</u>	<u>Range</u>	<u>Meridian</u>
SW	9	27 North	53 East	MDM

in an Unknown Mining District, EUREKA County, Nevada, on the 29th day of JULY, 2004.

The name and mailing address of the locator is:

NEVADA SUPERIOR INC.  
245 EAST LIBERTY, SUITE 440  
RENO NV 89501

The claim is approximately 1500 feet long and 600 feet wide, such that 10 feet are claimed in a northerly direction and 1490 feet in a southerly direction from the point of discovery (monument of location), at which the Notice of Location was posted, together with 300 feet on each side of the monument of location and center line of the Claim. The general course of the lode or vein is from the northerly to the southerly direction.

The number, location and markings on each corner monument is as follows:

<u>Location</u>	<u>Markings</u>	<u>Description</u>
No. 1: Northeast Corner	L 47 ↗	2" X 2" X 4' wood post
No. 2: Southeast Corner	L 47 ↘	2" X 2" X 4' wood post
No. 3: Southwest Corner	L ↙ 47	2" X 2" X 4' wood post
No. 4: Northwest Corner	L ↖ 47	2" X 2" X 4' wood post

As erected on the ground, each corner monument is marked as described above by a scribed metal tag.

The work of location consisted of making a claim map as provided in N.R.S. 517.040 which map is recorded herewith.

SIGNATURE OF LOCATOR:  
NEVADA SUPERIOR INC.

BY: William F. Price  
William F. Price, Agent for  
NEVADA SUPERIOR INC.

RECORDING REQUESTED BY AND RETURN TO:  
NEVADA SUPERIOR INC.  
245 East Liberty, Suite 440  
Reno NV 89501

BOOK 392 PAGE 205  
OFFICIAL RECORDS  
RECORDED AT THE REQUEST OF  
*Nevada Superior*  
2004 AUG 26 PM 2:51

EUREKA COUNTY, NEVADA  
M.N. REBALEATI, RECORDER  
FILE NO. FEES 20.50  
**191702**

CERTIFICATE OF LOCATION - LODE MINING CLAIM

TO ALL WHOM IT MAY CONCERN:

The Undersigned hereby certifies that he, on behalf of NEVADA SUPERIOR INC., a Nevada corporation, has caused to be located the L 48 Lode Mining Claim in the following quarter section(s):

<u>1/4</u>	<u>Section</u>	<u>Township</u>	<u>Range</u>	<u>Meridian</u>
SW	9	27 North	53 East	MDM

in an Unknown Mining District, EUREKA County, Nevada, on the 29th day of JULY, 2004.

The name and mailing address of the locator is:

NEVADA SUPERIOR INC.  
245 EAST LIBERTY, SUITE 440  
RENO NV 89501

The claim is approximately 1500 feet long and 600 feet wide, such that 10 feet are claimed in a northerly direction and 1490 feet in a southerly direction from the point of discovery (monument of location), at which the Notice of Location was posted, together with 300 feet on each side of the monument of location and center line of the Claim. The general course of the lode or vein is from the northerly to the southerly direction.

The number, location and markings on each corner monument is as follows:

<u>Location</u>	<u>Markings</u>	<u>Description</u>
No. 1: Northeast Corner	L 48 ↵	2" X 2" X 4' wood post
No. 2: Southeast Corner	L 48 ↴	2" X 2" X 4' wood post
No. 3: Southwest Corner	L ↵ 48	2" X 2" X 4' wood post
No. 4: Northwest Corner	L ↴ 48	2" X 2" X 4' wood post

As erected on the ground, each corner monument is marked as described above by a scribed metal tag.

The work of location consisted of making a claim map as provided in N.R.S. 517.040 which map is recorded herewith.

SIGNATURE OF LOCATOR:  
NEVADA SUPERIOR INC.

BY:

*William F. Price*  
William F. Price, Agent for  
NEVADA SUPERIOR INC.

**191702**

BOOK 392 PAGE 205

RECORDING REQUESTED BY AND RETURN TO:  
NEVADA SUPERIOR INC.  
245 East Liberty, Suite 440  
Reno NV 89501

BOOK 392 PAGE 206  
OFFICIAL RECORDS  
RECORDED AT THE REQUEST OF  
*Nevada Superior*  
2004 AUG 26 PM 2:51

EUREKA COUNTY, NEVADA  
M.N. REBALEATI, RECORDER  
FILE NO. FEES 20.50

**191703**

**CERTIFICATE OF LOCATION - LODE MINING CLAIM**  
TO ALL WHOM IT MAY CONCERN:

The Undersigned hereby certifies that he, on behalf of NEVADA SUPERIOR INC., a Nevada corporation, has caused to be located the L 49 Lode Mining Claim in the following quarter section(s):

<u>1/4</u>	<u>Section</u>	<u>Township</u>	<u>Range</u>	<u>Meridian</u>
SW	9	27 North	53 East	MDM

in an Unknown Mining District, EUREKA County, Nevada, on the 29th day of JULY, 2004.

The name and mailing address of the locator is:

NEVADA SUPERIOR INC.  
245 EAST LIBERTY, SUITE 440  
RENO NV 89501

The claim is approximately 1500 feet long and 600 feet wide, such that 10 feet are claimed in a northerly direction and 1490 feet in a southerly direction from the point of discovery (monument of location), at which the Notice of Location was posted, together with 300 feet on each side of the monument of location and center line of the Claim. The general course of the lode or vein is from the northerly to the southerly direction.

The number, location and markings on each corner monument is as follows:

<u>Location</u>	<u>Markings</u>	<u>Description</u>
No. 1: Northeast Corner	L 49 ]	2" X 2" X 4' wood post
No. 2: Southeast Corner	L 49 ]	2" X 2" X 4' wood post
No. 3: Southwest Corner	L [ 49	2" X 2" X 4' wood post
No. 4: Northwest Corner	L [ 49	2" X 2" X 4' wood post

As erected on the ground, each corner monument is marked as described above by a scribed metal tag.

The work of location consisted of making a claim map as provided in N.R.S. 517.040 which map is recorded herewith.

SIGNATURE OF LOCATOR:  
NEVADA SUPERIOR INC.

BY: William F. Price

William F. Price, Agent for  
NEVADA SUPERIOR INC.

RECORDING REQUESTED BY AND RETURN TO:  
NEVADA SUPERIOR INC.  
245 East Liberty, Suite 440  
Reno NV 89501

BOOK 392 PAGE 207  
OFFICIAL RECORDS  
RECORDED AT THE REQUEST OF  
Nevada Superior  
2004 AUG 26 PM 2: 52

EUREKA COUNTY, NEVADA  
M.N. REBALEATI, RECORDER  
FILE NO. FEES 20.00  
**191704**

CERTIFICATE OF LOCATION - LODE MINING CLAIM

TO ALL WHOM IT MAY CONCERN:

The Undersigned hereby certifies that he, on behalf of NEVADA SUPERIOR INC., a Nevada corporation, has caused to be located the L 50 Lode Mining Claim in the following quarter section(s):

<u>1/4</u>	<u>Section</u>	<u>Township</u>	<u>Range</u>	<u>Meridian</u>
SE	8	27 North	53 East	MDM

in an Unknown Mining District, EUREKA County, Nevada, on the 29th day of JULY, 2004.

The name and mailing address of the locator is:

NEVADA SUPERIOR INC.  
245 EAST LIBERTY, SUITE 440  
RENO NV 89501

The claim is approximately 1500 feet long and 600 feet wide, such that 10 feet are claimed in a northerly direction and 1490 feet in a southerly direction from the point of discovery (monument of location), at which the Notice of Location was posted, together with 300 feet on each side of the monument of location and center line of the Claim. The general course of the lode or vein is from the northerly to the southerly direction.

The number, location and markings on each corner monument is as follows:

<u>Location</u>	<u>Markings</u>	<u>Description</u>
No. 1: Northeast Corner	L 50 ↗	2" X 2" X 4' wood post
No. 2: Southeast Corner	L 50 ↘	2" X 2" X 4' wood post
No. 3: Southwest Corner	L ↙ 50	2" X 2" X 4' wood post
No. 4: Northwest Corner	L ↖ 50	2" X 2" X 4' wood post

As erected on the ground, each corner monument is marked as described above by a scribed metal tag.

The work of location consisted of making a claim map as provided in N.R.S. 517.040 which map is recorded herewith.

SIGNATURE OF LOCATOR:  
NEVADA SUPERIOR INC.

BY: William F. Price

William F. Price, Agent for  
NEVADA SUPERIOR INC.

**191704**

RECORDING REQUESTED BY AND RETURN TO:  
NEVADA SUPERIOR INC.  
245 East Liberty, Suite 440  
Reno NV 89501

BOOK 392 PAGE 208  
OFFICIAL RECORDS  
RECORDED AT THE REQUEST OF  
*Nevada Superior*  
2004 AUG 26 PM 2:52

EUREKA COUNTY, NEVADA  
M.N. REBALEATI, RECORDER  
FILE NO. FEES 20.50  
**191705**

CERTIFICATE OF LOCATION - LODE MINING CLAIM

TO ALL WHOM IT MAY CONCERN:

The Undersigned hereby certifies that he, on behalf of NEVADA SUPERIOR INC., a Nevada corporation, has caused to be located the L 51 Lode Mining Claim in the following quarter section(s):

<u>1/4</u>	<u>Section</u>	<u>Township</u>	<u>Range</u>	<u>Meridian</u>
SE	8	27 North	53 East	MDM

in an Unknown Mining District, EUREKA County, Nevada, on the 29th day of JULY, 2004.

The name and mailing address of the locator is:

NEVADA SUPERIOR INC.  
245 EAST LIBERTY, SUITE 440  
RENO NV 89501

The claim is approximately 1500 feet long and 600 feet wide, such that 10 feet are claimed in a northerly direction and 1490 feet in a southerly direction from the point of discovery (monument of location), at which the Notice of Location was posted, together with 300 feet on each side of the monument of location and center line of the Claim. The general course of the lode or vein is from the northerly to the southerly direction.

The number, location and markings on each corner monument is as follows:

<u>Location</u>	<u>Markings</u>	<u>Description</u>
No. 1: Northeast Corner	L 51 ↗	2" X 2" X 4' wood post
No. 2: Southeast Corner	L 51 ↘	2" X 2" X 4' wood post
No. 3: Southwest Corner	L ↙ 51	2" X 2" X 4' wood post
No. 4: Northwest Corner	L ↖ 51	2" X 2" X 4' wood post

As erected on the ground, each corner monument is marked as described above by a scribed metal tag.

The work of location consisted of making a claim map as provided in N.R.S. 517.040 which map is recorded herewith.

SIGNATURE OF LOCATOR:  
NEVADA SUPERIOR INC.

BY: *William F. Price*  
William F. Price, Agent for  
NEVADA SUPERIOR INC.

RECORDING REQUESTED BY AND RETURN TO:  
NEVADA SUPERIOR INC.  
245 East Liberty, Suite 440  
Reno NV 89501

BOOK 392 PAGE 209  
OFFICIAL RECORDS  
RECORDED AT THE REQUEST OF  
*Nevada Superior*  
2004 AUG 26 PM 2:52

EUREKA COUNTY, NEVADA  
M.H. REBALEATI, RECORDER  
FILE NO. FEES 20.50

191706

CERTIFICATE OF LOCATION - LODE MINING CLAIM

TO ALL WHOM IT MAY CONCERN:

The Undersigned hereby certifies that he, on behalf of NEVADA SUPERIOR INC., a Nevada corporation, has caused to be located the L 52 Lode Mining Claim in the following quarter section(s):

<u>1/4</u>	<u>Section</u>	<u>Township</u>	<u>Range</u>	<u>Meridian</u>
SE	8	27 North	53 East	MDM

in an Unknown Mining District, EUREKA County, Nevada, on the 29th day of JULY, 2004.

The name and mailing address of the locator is:

NEVADA SUPERIOR INC.  
245 EAST LIBERTY, SUITE 440  
RENO NV 89501

The claim is approximately 1500 feet long and 600 feet wide, such that 10 feet are claimed in a northerly direction and 1490 feet in a southerly direction from the point of discovery (monument of location), at which the Notice of Location was posted, together with 300 feet on each side of the monument of location and center line of the Claim. The general course of the lode or vein is from the northerly to the southerly direction.

The number, location and markings on each corner monument is as follows:

<u>Location</u>	<u>Markings</u>	<u>Description</u>
No. 1: Northeast Corner	L 52 ↘	2" X 2" X 4' wood post
No. 2: Southeast Corner	L 52 ↙	2" X 2" X 4' wood post
No. 3: Southwest Corner	L ↙ 52	2" X 2" X 4' wood post
No. 4: Northwest Corner	L ↖ 52	2" X 2" X 4' wood post

As erected on the ground, each corner monument is marked as described above by a scribed metal tag.

The work of location consisted of making a claim map as provided in N.R.S. 517.040 which map is recorded herewith.

SIGNATURE OF LOCATOR:  
NEVADA SUPERIOR INC.

BY: William F. Price  
William F. Price, Agent for  
NEVADA SUPERIOR INC.

191706



RECORDING REQUESTED BY AND RETURN TO:  
NEVADA SUPERIOR INC.  
245 East Liberty, Suite 440  
Reno NV 89501

BOOK 392 PAGE 210  
OFFICIAL RECORDS  
RECORDED AT THE REQUEST OF  
*Nevada Superior*  
2004 AUG 26 PM 2:52

EUREKA COUNTY, NEVADA  
M.H. REBALEATI, RECORDER  
FILE NO. FEES 20.50  
**191707**

**CERTIFICATE OF LOCATION - LODE MINING CLAIM**  
**TO ALL WHOM IT MAY CONCERN:**

The Undersigned hereby certifies that he, on behalf of NEVADA SUPERIOR INC., a Nevada corporation, has caused to be located the L 53 Lode Mining Claim in the following quarter section(s):

<u>1/4</u>	<u>Section</u>	<u>Township</u>	<u>Range</u>	<u>Meridian</u>
SE	8	27 North	53 East	MDM

in an Unknown Mining District, EUREKA County, Nevada, on the 29th day of JULY, 2004.

The name and mailing address of the locator is:

NEVADA SUPERIOR INC.  
245 EAST LIBERTY, SUITE 440  
RENO NV 89501

The claim is approximately 1500 feet long and 600 feet wide, such that 10 feet are claimed in a northerly direction and 1490 feet in a southerly direction from the point of discovery (monument of location), at which the Notice of Location was posted, together with 300 feet on each side of the monument of location and center line of the Claim. The general course of the lode or vein is from the northerly to the southerly direction.

The number, location and markings on each corner monument is as follows:

<u>Location</u>	<u>Markings</u>	<u>Description</u>
No. 1: Northeast Corner	L 53 ]	2" X 2" X 4' wood post
No. 2: Southeast Corner	L 53 ]	2" X 2" X 4' wood post
No. 3: Southwest Corner	L L <sup>53</sup>	2" X 2" X 4' wood post
No. 4: Northwest Corner	L L <sup>53</sup>	2" X 2" X 4' wood post

As erected on the ground, each corner monument is marked as described above by a scribed metal tag.

The work of location consisted of making a claim map as provided in N.R.S. 517.040 which map is recorded herewith.

SIGNATURE OF LOCATOR:  
NEVADA SUPERIOR INC.

BY: William F. Price  
William F. Price, Agent for  
NEVADA SUPERIOR INC.

**191707**

RECORDING REQUESTED BY AND RETURN TO:  
NEVADA SUPERIOR INC.  
245 East Liberty, Suite 440  
Reno NV 89501

BOOK 392 PAGE 211  
OFFICIAL RECORDS  
RECORDED AT THE REQUEST OF  
*Nevada Superior*  
2004 AUG 26 PM 2:52

EUREKA COUNTY, NEVADA  
M.N. REBALEATI, RECORDER  
FILE NO. FEES 20.50

**191708**

CERTIFICATE OF LOCATION - LODE MINING CLAIM

TO ALL WHOM IT MAY CONCERN:

The Undersigned hereby certifies that he, on behalf of NEVADA SUPERIOR INC., a Nevada corporation, has caused to be located the L 54 Lode Mining Claim in the following quarter section(s):

<u>1/4</u>	<u>Section</u>	<u>Township</u>	<u>Range</u>	<u>Meridian</u>
NE	17	27 North	53 East	MDM
SE	17	27 North	53 East	MDM

in an Unknown Mining District, EUREKA County, Nevada, on the 30th day of JULY, 2004.

The name and mailing address of the locator is:

NEVADA SUPERIOR INC.  
245 EAST LIBERTY, SUITE 440  
RENO NV 89501

The claim is approximately 1500 feet long and 600 feet wide, such that 10 feet are claimed in a northerly direction and 1490 feet in a southerly direction from the point of discovery (monument of location), at which the Notice of Location was posted, together with 300 feet on each side of the monument of location and center line of the Claim. The general course of the lode or vein is from the northerly to the southerly direction.

The number, location and markings on each corner monument is as follows:

<u>Location</u>	<u>Markings</u>	<u>Description</u>
No. 1: Northeast Corner	L 54 $\lrcorner$	2" X 2" X 4' wood post
No. 2: Southeast Corner	L 54 $\llcorner$	2" X 2" X 4' wood post
No. 3: Southwest Corner	L $\llcorner$ 54	2" X 2" X 4' wood post
No. 4: Northwest Corner	L $\lrcorner$ 54	2" X 2" X 4' wood post

As erected on the ground, each corner monument is marked as described above by a scribed metal tag.

The work of location consisted of making a claim map as provided in N.R.S. 517.040 which map is recorded herewith.

SIGNATURE OF LOCATOR:  
NEVADA SUPERIOR INC.

BY: William F. Price

William F. Price, Agent for  
NEVADA SUPERIOR INC.

RECORDING REQUESTED BY AND RETURN TO:  
NEVADA SUPERIOR INC.  
245 East Liberty, Suite 440  
Reno NV 89501

BOOK 392 PAGE 212  
OFFICIAL RECORDS  
RECORDED AT THE REQUEST OF  
*Nevada Superior*  
2004 AUG 26 PM 2:53

EUREKA COUNTY, NEVADA  
M.N. REBALEATI, RECORDER  
FILE NO. FEES 20.00

**191709**

**CERTIFICATE OF LOCATION - LODE MINING CLAIM**

TO ALL WHOM IT MAY CONCERN:

The Undersigned hereby certifies that he, on behalf of NEVADA SUPERIOR INC., a Nevada corporation, has caused to be located the L 55 Lode Mining Claim in the following quarter section(s):

<u>1/4</u>	<u>Section</u>	<u>Township</u>	<u>Range</u>	<u>Meridian</u>
SE	8	27 North	53 East	MDM
NE	17	27 North	53 East	MDM

in an Unknown Mining District, EUREKA County, Nevada, on the 30th day of JULY, 2004.

The name and mailing address of the locator is:

NEVADA SUPERIOR INC.  
245 EAST LIBERTY, SUITE 440  
RENO NV 89501

The claim is approximately 1500 feet long and 600 feet wide, such that 1490 feet are claimed in a northerly direction and 10 feet in a southerly direction from the point of discovery (monument of location), at which the Notice of Location was posted, together with 300 feet on each side of the monument of location and center line of the Claim. The general course of the lode or vein is from the northerly to the southerly direction.

The number, location and markings on each corner monument is as follows:

<u>Location</u>	<u>Markings</u>	<u>Description</u>
No. 1: Northeast Corner	L 55 $\lrcorner$	2" X 2" X 4' wood post
No. 2: Southeast Corner	L 55 $\llcorner$	2" X 2" X 4' wood post
No. 3: Southwest Corner	L $\llcorner$ 55	2" X 2" X 4' wood post
No. 4: Northwest Corner	L $\lrcorner$ 55	2" X 2" X 4' wood post

As erected on the ground, each corner monument is marked as described above by a scribed metal tag.

The work of location consisted of making a claim map as provided in N.R.S. 517.040 which map is recorded herewith.

SIGNATURE OF LOCATOR:  
NEVADA SUPERIOR INC.

BY:

*William F. Price*  
William F. Price, Agent for  
NEVADA SUPERIOR INC.

RECORDING REQUESTED BY AND RETURN TO:  
NEVADA SUPERIOR INC.  
245 East Liberty, Suite 440  
Reno NV 89501

BOOK 392 PAGE 213  
OFFICIAL RECORDS  
RECORDED AT THE REQUEST OF  
Nevada Superior  
2004 AUG 26 PM 2:53

EUREKA COURT / NEVADA  
M.H. REBALEATI, RECORDER  
FILE NO. FEES 20.50

191710

CERTIFICATE OF LOCATION - LODE MINING CLAIM  
TO ALL WHOM IT MAY CONCERN:

The Undersigned hereby certifies that he, on behalf of NEVADA SUPERIOR INC., a Nevada corporation, has caused to be located the L 56 Lode Mining Claim in the following quarter section(s):

<u>1/4</u>	<u>Section</u>	<u>Township</u>	<u>Range</u>	<u>Meridian</u>
NW	16	27 North	53 East	MDM
SW	16	27 North	53 East	MDM
NE	17	27 North	53 East	MDM
SE	17	27 North	53 East	MDM

in an Unknown Mining District, EUREKA County, Nevada, on the 30th day of JULY, 2004.

The name and mailing address of the locator is:

NEVADA SUPERIOR INC.  
245 EAST LIBERTY, SUITE 440  
RENO NV 89501

The claim is approximately 1500 feet long and 600 feet wide, such that 10 feet are claimed in a northerly direction and 1490 feet in a southerly direction from the point of discovery (monument of location), at which the Notice of Location was posted, together with 300 feet on each side of the monument of location and center line of the Claim. The general course of the lode or vein is from the northerly to the southerly direction.

The number, location and markings on each corner monument is as follows:


<u>Location</u>	<u>Markings</u>	<u>Description</u>
No. 1: Northeast Corner	L 56 $\lrcorner$	2" X 2" X 4' wood post
No. 2: Southeast Corner	L 56 $\lrcorner$	2" X 2" X 4' wood post
No. 3: Southwest Corner	L $\lrcorner$ 56	2" X 2" X 4' wood post
No. 4: Northwest Corner	L $\lrcorner$ 56	2" X 2" X 4' wood post

As erected on the ground, each corner monument is marked as described above by a scribed metal tag.

The work of location consisted of making a claim map as provided in N.R.S. 517.040 which map is recorded herewith.

SIGNATURE OF LOCATOR:  
NEVADA SUPERIOR INC.

BY:



William F. Price, Agent for  
NEVADA SUPERIOR INC.

BOOK 392 PAGE 213

191710

RECORDING REQUESTED BY AND RETURN TO:  
NEVADA SUPERIOR INC.  
245 East Liberty, Suite 440  
Reno NV 89501

BOOK 392 PAGE 214  
OFFICIAL RECORDS  
RECORDED AT THE REQUEST OF  
Nevada Superior  
2004 AUG 26 PM 2:53

EUREKA COUNTY, NEVADA  
M.N. REBALEATI, RECORDER  
FILE NO. FEES 20.50  
191711

CERTIFICATE OF LOCATION - LODE MINING CLAIM

TO ALL WHOM IT MAY CONCERN:

The Undersigned hereby certifies that he, on behalf of NEVADA SUPERIOR INC., a Nevada corporation, has caused to be located the L 57 Lode Mining Claim in the following quarter section(s):

<u>1/4</u>	<u>Section</u>	<u>Township</u>	<u>Range</u>	<u>Meridian</u>
SE	8	27 North	53 East	MDM
SW	9	27 North	53 East	MDM
NW	16	27 North	53 East	MDM
NE	17	27 North	53 East	MDM

in an Unknown Mining District, EUREKA County, Nevada, on the 30th day of JULY, 2004.

The name and mailing address of the locator is:

NEVADA SUPERIOR INC.  
245 EAST LIBERTY, SUITE 440  
RENO NV 89501

The claim is approximately 1500 feet long and 600 feet wide, such that 1490 feet are claimed in a northerly direction and 10 feet in a southerly direction from the point of discovery (monument of location), at which the Notice of Location was posted, together with 300 feet on each side of the monument of location and center line of the Claim. The general course of the lode or vein is from the northerly to the southerly direction.

The number, location and markings on each corner monument is as follows:

<u>Location</u>	<u>Markings</u>	<u>Description</u>
No. 1: Northeast Corner	L 57 ↗	2" X 2" X 4' wood post
No. 2: Southeast Corner	L 57 ↘	2" X 2" X 4' wood post
No. 3: Southwest Corner	L ↙ 57	2" X 2" X 4' wood post
No. 4: Northwest Corner	L ↖ 57	2" X 2" X 4' wood post

As erected on the ground, each corner monument is marked as described above by a scribed metal tag.

The work of location consisted of making a claim map as provided in N.R.S. 517.040 which map is recorded herewith.

SIGNATURE OF LOCATOR:  
NEVADA SUPERIOR INC.

BY: William F. Price  
William F. Price, Agent for  
NEVADA SUPERIOR INC.

RECORDING REQUESTED BY AND RETURN TO:  
 NEVADA SUPERIOR INC.  
 245 East Liberty, Suite 440  
 Reno NV 89501

BOOK 392 PAGE 215  
 OFFICIAL RECORDS  
 RECORDED AT THE REQUEST OF  
 Nevada Superior  
 2004 AUG 26 PM 2:53  
 EUREKA COUNTY, NEVADA  
 M.N. REBALEATI, RECORDER  
 FILE NO. FEES 20.50  
 191712

**CERTIFICATE OF LOCATION - LODE MINING CLAIM**

TO ALL WHOM IT MAY CONCERN:

The Undersigned hereby certifies that he, on behalf of NEVADA SUPERIOR INC., a Nevada corporation, has caused to be located the L 58 Lode Mining Claim in the following quarter section(s):

<u>1/4</u>	<u>Section</u>	<u>Township</u>	<u>Range</u>	<u>Meridian</u>
NW	16	27 North	53 East	MDM
SW	16	27 North	53 East	MDM

in an Unknown Mining District, EUREKA County, Nevada, on the 30th day of JULY, 2004.

The name and mailing address of the locator is:

NEVADA SUPERIOR INC.  
 245 EAST LIBERTY, SUITE 440  
 RENO NV 89501

The claim is approximately 1500 feet long and 600 feet wide, such that 10 feet are claimed in a northerly direction and 1490 feet in a southerly direction from the point of discovery (monument of location), at which the Notice of Location was posted, together with 300 feet on each side of the monument of location and center line of the Claim. The general course of the lode or vein is from the northerly to the southerly direction.

The number, location and markings on each corner monument is as follows:

<u>Location</u>	<u>Markings</u>	<u>Description</u>
No. 1: Northeast Corner	L 58 ↗	2" X 2" X 4' wood post
No. 2: Southeast Corner	L 58 ↘	2" X 2" X 4' wood post
No. 3: Southwest Corner	L ↙ 58	2" X 2" X 4' wood post
No. 4: Northwest Corner	L ↖ 58	2" X 2" X 4' wood post

As erected on the ground, each corner monument is marked as described above by a scribed metal tag.

The work of location consisted of making a claim map as provided in N.R.S. 517.040 which map is recorded herewith.

SIGNATURE OF LOCATOR:  
 NEVADA SUPERIOR INC.

BY: William F. Price  
 William F. Price, Agent for  
 NEVADA SUPERIOR INC.

RECORDING REQUESTED BY AND RETURN TO:  
NEVADA SUPERIOR INC.  
245 East Liberty, Suite 440  
Reno NV 89501

BOOK 392 PAGE 216  
OFFICIAL RECORDS  
RECORDED AT THE REQUEST OF  
*Nevada Superior*  
2004 AUG 26 PM 2:53

EUREKA COUNTY, NEVADA  
M.N. REBALEATI, RECORDER  
FILE NO. FEES 20.50  
**191713**

CERTIFICATE OF LOCATION - LODE MINING CLAIM

TO ALL WHOM IT MAY CONCERN:

The Undersigned hereby certifies that he, on behalf of NEVADA SUPERIOR INC., a Nevada corporation, has caused to be located the L 59 Lode Mining Claim in the following quarter section(s):

<u>1/4</u>	<u>Section</u>	<u>Township</u>	<u>Range</u>	<u>Meridian</u>
SW	9	27 North	53 East	MDM
NW	16	27 North	53 East	MDM

in an Unknown Mining District, EUREKA County, Nevada, on the 30th day of JULY, 2004.

The name and mailing address of the locator is:

NEVADA SUPERIOR INC.  
245 EAST LIBERTY, SUITE 440  
RENO NV 89501

The claim is approximately 1500 feet long and 600 feet wide, such that 1490 feet are claimed in a northerly direction and 10 feet in a southerly direction from the point of discovery (monument of location), at which the Notice of Location was posted, together with 300 feet on each side of the monument of location and center line of the Claim. The general course of the lode or vein is from the northerly to the southerly direction.

The number, location and markings on each corner monument is as follows:

<u>Location</u>	<u>Markings</u>	<u>Description</u>
No. 1: Northeast Corner	L 59 ↗	2" X 2" X 4' wood post
No. 2: Southeast Corner	L 59 ↘	2" X 2" X 4' wood post
No. 3: Southwest Corner	L ↙ 59	2" X 2" X 4' wood post
No. 4: Northwest Corner	L ↖ 59	2" X 2" X 4' wood post

As erected on the ground, each corner monument is marked as described above by a scribed metal tag.

The work of location consisted of making a claim map as provided in N.R.S. 517.040 which map is recorded herewith.

SIGNATURE OF LOCATOR:  
NEVADA SUPERIOR INC.

BY: William F. Price  
William F. Price, Agent for  
NEVADA SUPERIOR INC.

**191713**

RECORDING REQUESTED BY AND RETURN TO:  
NEVADA SUPERIOR INC.  
245 East Liberty, Suite 440  
Reno NV 89501

BOOK 392 PAGE 217  
OFFICIAL RECORDS  
RECORDED AT THE REQUEST OF  
*Nevada Superior*  
2004 AUG 26 PM 2:53

EUREKA COUNTY, NEVADA  
M.N. REBALEATI, RECORDER  
FILE NO. FEES 20.50

**191714**

CERTIFICATE OF LOCATION - LODE MINING CLAIM

TO ALL WHOM IT MAY CONCERN:

The Undersigned hereby certifies that he, on behalf of NEVADA SUPERIOR INC., a Nevada corporation, has caused to be located the L 60 Lode Mining Claim in the following quarter section(s):

<u>1/4</u>	<u>Section</u>	<u>Township</u>	<u>Range</u>	<u>Meridian</u>
NW	16	27 North	53 East	MDM
SW	16	27 North	53 East	MDM

in an Unknown Mining District, EUREKA County, Nevada, on the 30th day of JULY, 2004.

The name and mailing address of the locator is:

NEVADA SUPERIOR INC.  
245 EAST LIBERTY, SUITE 440  
RENO NV 89501

The claim is approximately 1500 feet long and 600 feet wide, such that 10 feet are claimed in a northerly direction and 1490 feet in a southerly direction from the point of discovery (monument of location), at which the Notice of Location was posted, together with 300 feet on each side of the monument of location and center line of the Claim. The general course of the lode or vein is from the northerly to the southerly direction.

The number, location and markings on each corner monument is as follows:

<u>Location</u>	<u>Markings</u>	<u>Description</u>
No. 1: Northeast Corner	L 60 } }	2" X 2" X 4' wood post
No. 2: Southeast Corner	L 60 ] ]	2" X 2" X 4' wood post
No. 3: Southwest Corner	L L 60 L	2" X 2" X 4' wood post
No. 4: Northwest Corner	L L 60 L	2" X 2" X 4' wood post

As erected on the ground, each corner monument is marked as described above by a scribed metal tag.

The work of location consisted of making a claim map as provided in N.R.S. 517.040 which map is recorded herewith.

SIGNATURE OF LOCATOR:  
NEVADA SUPERIOR INC.

BY: William F. Price  
William F. Price, Agent for  
NEVADA SUPERIOR INC.

BOOK 392 PAGE 217

**191714**



RECORDING REQUESTED BY AND RETURN TO:  
NEVADA SUPERIOR INC.  
245 East Liberty, Suite 440  
Reno NV 89501

BOOK **392** PAGE **218**  
OFFICIAL RECORDS  
RECORDED AT THE REQUEST OF  
*Nevada Superior*  
2004 AUG 26 PM 2:53

EUREKA COUNTY, NEVADA  
M.H. REBALEATI, RECORDER  
FILE NO. FEES **20.50**

**191715**

CERTIFICATE OF LOCATION - LODE MINING CLAIM

TO ALL WHOM IT MAY CONCERN:

The Undersigned hereby certifies that he, on behalf of NEVADA SUPERIOR INC., a Nevada corporation, has caused to be located the L 61 Lode Mining Claim in the following quarter section(s):

<u>1/4</u>	<u>Section</u>	<u>Township</u>	<u>Range</u>	<u>Meridian</u>
SW	9	27 North	53 East	MDM
NW	16	27 North	53 East	MDM

in an Unknown Mining District, EUREKA County, Nevada, on the 30th day of JULY, 2004.

The name and mailing address of the locator is:

NEVADA SUPERIOR INC.  
245 EAST LIBERTY, SUITE 440  
RENO NV 89501

The claim is approximately 1500 feet long and 600 feet wide, such that 1490 feet are claimed in a northerly direction and 10 feet in a southerly direction from the point of discovery (monument of location), at which the Notice of Location was posted, together with 300 feet on each side of the monument of location and center line of the Claim. The general course of the lode or vein is from the northerly to the southerly direction.

The number, location and markings on each corner monument is as follows:


<u>Location</u>	<u>Markings</u>	<u>Description</u>
No. 1: Northeast Corner	L 61 ]	2" X 2" X 4' wood post
No. 2: Southeast Corner	L 61 ]	2" X 2" X 4' wood post
No. 3: Southwest Corner	L L 61	2" X 2" X 4' wood post
No. 4: Northwest Corner	L [ 61	2" X 2" X 4' wood post

As erected on the ground, each corner monument is marked as described above by a scribed metal tag.

The work of location consisted of making a claim map as provided in N.R.S. 517.040 which map is recorded herewith.

SIGNATURE OF LOCATOR:  
NEVADA SUPERIOR INC.

BY:

  
William F. Price, Agent for  
NEVADA SUPERIOR INC.

BOOK 392 PAGE 218

**191715**

RECORDING REQUESTED BY AND RETURN TO:  
NEVADA SUPERIOR INC.  
245 East Liberty, Suite 440  
Reno NV 89501

BOOK 392 PAGE 219  
OFFICIAL RECORDS  
RECORDED AT THE REQUEST OF  
*Nevada Superior*  
2004 AUG 26 PM 2:53

EUREKA COUNTY, NEVADA  
M.H. REBALEATI, RECORDER  
FILE NO. FEES 20.50  
**191716**

CERTIFICATE OF LOCATION - LODE MINING CLAIM

TO ALL WHOM IT MAY CONCERN:

The Undersigned hereby certifies that he, on behalf of NEVADA SUPERIOR INC., a Nevada corporation, has caused to be located the L 62 Lode Mining Claim in the following quarter section(s):

<u>1/4</u>	<u>Section</u>	<u>Township</u>	<u>Range</u>	<u>Meridian</u>
NW	16	27 North	53 East	MDM
SW	16	27 North	53 East	MDM

in an Unknown Mining District, EUREKA County, Nevada, on the 30th day of JULY, 2004.

The name and mailing address of the locator is:

NEVADA SUPERIOR INC.  
245 EAST LIBERTY, SUITE 440  
RENO NV 89501

The claim is approximately 1500 feet long and 600 feet wide, such that 10 feet are claimed in a northerly direction and 1490 feet in a southerly direction from the point of discovery (monument of location), at which the Notice of Location was posted, together with 300 feet on each side of the monument of location and center line of the Claim. The general course of the lode or vein is from the northerly to the southerly direction.

The number, location and markings on each corner monument is as follows:

<u>Location</u>	<u>Markings</u>	<u>Description</u>
No. 1: Northeast Corner	L 62 ↵	2" X 2" X 4' wood post
No. 2: Southeast Corner	L 62 ↴	2" X 2" X 4' wood post
No. 3: Southwest Corner	L ↵ 62	2" X 2" X 4' wood post
No. 4: Northwest Corner	L ↴ 62	2" X 2" X 4' wood post

As erected on the ground, each corner monument is marked as described above by a scribed metal tag.

The work of location consisted of making a claim map as provided in N.R.S. 517.040 which map is recorded herewith.

SIGNATURE OF LOCATOR:  
NEVADA SUPERIOR INC.

BY: William F. Price  
William F. Price, Agent for  
NEVADA SUPERIOR INC.

RECORDING REQUESTED BY AND RETURN TO:  
NEVADA SUPERIOR INC.  
245 East Liberty, Suite 440  
Reno NV 89501

BOOK **392** PAGE **220**  
OFFICIAL RECORDS  
RECORDED AT THE REQUEST OF  
*Nevada Superior*  
2004 AUG 26 PM 2: 53

EUREKA COUNTY, NEVADA  
M.N. REBALEATI, RECORDER  
FILE NO. FEES **20.50**  
**191717**

CERTIFICATE OF LOCATION - LODE MINING CLAIM  
TO ALL WHOM IT MAY CONCERN:

The Undersigned hereby certifies that he, on behalf of NEVADA SUPERIOR INC., a Nevada corporation, has caused to be located the L 63 Lode Mining Claim in the following quarter section(s):

<u>1/4</u>	<u>Section</u>	<u>Township</u>	<u>Range</u>	<u>Meridian</u>
SW	9	27 North	53 East	MDM
NW	16	27 North	53 East	MDM

in an Unknown Mining District, EUREKA County, Nevada, on the 30th day of JULY, 2004.

The name and mailing address of the locator is:

NEVADA SUPERIOR INC.  
245 EAST LIBERTY, SUITE 440  
RENO NV 89501

The claim is approximately 1500 feet long and 600 feet wide, such that 1490 feet are claimed in a northerly direction and 10 feet in a southerly direction from the point of discovery (monument of location), at which the Notice of Location was posted, together with 300 feet on each side of the monument of location and center line of the Claim. The general course of the lode or vein is from the northerly to the southerly direction.

The number, location and markings on each corner monument is as follows:

<u>Location</u>	<u>Markings</u>	<u>Description</u>
No. 1: Northeast Corner	L 63 }	2" X 2" X 4' wood post
No. 2: Southeast Corner	L 63 ]	2" X 2" X 4' wood post
No. 3: Southwest Corner	L L <sup>63</sup>	2" X 2" X 4' wood post
No. 4: Northwest Corner	L <sup>┌</sup> 63	2" X 2" X 4' wood post

As erected on the ground, each corner monument is marked as described above by a scribed metal tag.

The work of location consisted of making a claim map as provided in N.R.S. 517.040 which map is recorded herewith.

SIGNATURE OF LOCATOR:  
NEVADA SUPERIOR INC.

BY: *William F. Price*  
William F. Price, Agent for  
NEVADA SUPERIOR INC.

RECORDING REQUESTED BY AND RETURN TO:  
NEVADA SUPERIOR INC.  
245 East Liberty, Suite 440  
Reno NV 89501

BOOK 392 PAGE 221  
OFFICIAL RECORDS  
RECORDED AT THE REQUEST OF  
*Nevada Superior*  
2004 AUG 26 PM 2:53

EUREKA COUNTY, NEVADA  
M.H. REBALEATI, RECORDER  
FILE NO. FEES 20.50  
**191718**

CERTIFICATE OF LOCATION - LODE MINING CLAIM

TO ALL WHOM IT MAY CONCERN:

The Undersigned hereby certifies that he, on behalf of NEVADA SUPERIOR INC., a Nevada corporation, has caused to be located the L 64 Lode Mining Claim in the following quarter section(s):

<u>1/4</u>	<u>Section</u>	<u>Township</u>	<u>Range</u>	<u>Meridian</u>
NE	16	27 North	53 East	MDM
NW	16	27 North	53 East	MDM
SW	16	27 North	53 East	MDM
SE	16	27 North	53 East	MDM

in an Unknown Mining District, EUREKA County, Nevada, on the 30th day of JULY, 2004.

The name and mailing address of the locator is:

NEVADA SUPERIOR INC.  
245 EAST LIBERTY, SUITE 440  
RENO NV 89501

The claim is approximately 1500 feet long and 600 feet wide, such that 10 feet are claimed in a northerly direction and 1490 feet in a southerly direction from the point of discovery (monument of location), at which the Notice of Location was posted, together with 300 feet on each side of the monument of location and center line of the Claim. The general course of the lode or vein is from the northerly to the southerly direction.

The number, location and markings on each corner monument is as follows:

<u>Location</u>	<u>Markings</u>	<u>Description</u>
No. 1: Northeast Corner	L 64 ]	2" X 2" X 4' wood post
No. 2: Southeast Corner	L 64 ]	2" X 2" X 4' wood post
No. 3: Southwest Corner	L [ 64	2" X 2" X 4' wood post
No. 4: Northwest Corner	L [ 64	2" X 2" X 4' wood post

As erected on the ground, each corner monument is marked as described above by a scribed metal tag.

The work of location consisted of making a claim map as provided in N.R.S. 517.040 which map is recorded herewith.

SIGNATURE OF LOCATOR:  
NEVADA SUPERIOR INC.

BY: William F. Price  
William F. Price, Agent for  
NEVADA SUPERIOR INC.

**191718**

RECORDING REQUESTED BY AND RETURN TO:  
NEVADA SUPERIOR INC.  
245 East Liberty, Suite 440  
Reno NV 89501

BOOK 392 PAGE 222  
OFFICIAL RECORDS  
RECORDED AT THE REQUEST OF  
*Nevada Superior*  
2004 AUG 26 PM 2:53

EUREKA COUNTY, NEVADA  
M.H. REBALEATH, RECORDER  
FILE NO. FEES 20.50

191719

CERTIFICATE OF LOCATION - LODE MINING CLAIM

TO ALL WHOM IT MAY CONCERN:

The Undersigned hereby certifies that he, on behalf of NEVADA SUPERIOR INC., a Nevada corporation, has caused to be located the L 65 Lode Mining Claim in the following quarter section(s):

<u>1/4</u>	<u>Section</u>	<u>Township</u>	<u>Range</u>	<u>Meridian</u>
SW	9	27 North	53 East	MDM
SE	9	27 North	53 East	MDM
NE	16	27 North	53 East	MDM
NW	16	27 North	53 East	MDM

in an Unknown Mining District, EUREKA County, Nevada, on the 30th day of JULY, 2004.

The name and mailing address of the locator is:

NEVADA SUPERIOR INC.  
245 EAST LIBERTY, SUITE 440  
RENO NV 89501

The claim is approximately 1500 feet long and 600 feet wide, such that 1490 feet are claimed in a northerly direction and 10 feet in a southerly direction from the point of discovery (monument of location), at which the Notice of Location was posted, together with 300 feet on each side of the monument of location and center line of the Claim. The general course of the lode or vein is from the northerly to the southerly direction.

The number, location and markings on each corner monument is as follows:

<u>Location</u>	<u>Markings</u>	<u>Description</u>
No. 1: Northeast Corner	L 65 } }	2" X 2" X 4' wood post
No. 2: Southeast Corner	L 65 } }	2" X 2" X 4' wood post
No. 3: Southwest Corner	L L 65 L	2" X 2" X 4' wood post
No. 4: Northwest Corner	L } } 65	2" X 2" X 4' wood post

As erected on the ground, each corner monument is marked as described above by a scribed metal tag.

The work of location consisted of making a claim map as provided in N.R.S. 517.040 which map is recorded herewith.

SIGNATURE OF LOCATOR:  
NEVADA SUPERIOR INC.

BY: William F. Price  
William F. Price, Agent for  
NEVADA SUPERIOR INC.

BOOK 392 PAGE 222

191719

RECORDING REQUESTED BY AND RETURN TO:  
NEVADA SUPERIOR INC.  
245 East Liberty, Suite 440  
Reno NV 89501

BOOK 392 PAGE 223  
OFFICIAL RECORDS  
RECORDED AT THE REQUEST OF  
*Nevada Superior*  
2004 AUG 26 PM 2:54

EUREKA COUNTY, NEVADA  
M.N. REBALEATI, RECORDER  
FILE NO. FEES 20.50  
**191720**

CERTIFICATE OF LOCATION - LODE MINING CLAIM  
TO ALL WHOM IT MAY CONCERN:

The Undersigned hereby certifies that he, on behalf of NEVADA SUPERIOR INC., a Nevada corporation, has caused to be located the L 66 Lode Mining Claim in the following quarter section(s):

<u>1/4</u>	<u>Section</u>	<u>Township</u>	<u>Range</u>	<u>Meridian</u>
NE	16	27 North	53 East	MDM
SE	16	27 North	53 East	MDM

in an Unknown Mining District, EUREKA County, Nevada, on the 30th day of JULY, 2004.

The name and mailing address of the locator is:

NEVADA SUPERIOR INC.  
245 EAST LIBERTY, SUITE 440  
RENO NV 89501

The claim is approximately 1500 feet long and 600 feet wide, such that 10 feet are claimed in a northerly direction and 1490 feet in a southerly direction from the point of discovery (monument of location), at which the Notice of Location was posted, together with 300 feet on each side of the monument of location and center line of the Claim. The general course of the lode or vein is from the northerly to the southerly direction.

The number, location and markings on each corner monument is as follows:

<u>Location</u>	<u>Markings</u>	<u>Description</u>
No. 1: Northeast Corner	L 66 } }	2" X 2" X 4' wood post
No. 2: Southeast Corner	L 66 } }	2" X 2" X 4' wood post
No. 3: Southwest Corner	L L 66 L	2" X 2" X 4' wood post
No. 4: Northwest Corner	L } } 66	2" X 2" X 4' wood post

As erected on the ground, each corner monument is marked as described above by a scribed metal tag.

The work of location consisted of making a claim map as provided in N.R.S. 517.040 which map is recorded herewith.

SIGNATURE OF LOCATOR:  
NEVADA SUPERIOR INC.

BY: William F. Price  
William F. Price, Agent for  
NEVADA SUPERIOR INC.

**191720**

BOOK 392 PAGE 223

RECORDING REQUESTED BY AND RETURN TO:  
NEVADA SUPERIOR INC.  
245 East Liberty, Suite 440  
Reno NV 89501

BOOK 392 PAGE 224  
OFFICIAL RECORDS  
RECORDED AT THE REQUEST OF  
*Nevada Superior*  
2004 AUG 26 PM 2:54

EUREKA COUNTY, NEVADA  
M.N. REBALEATI, RECORDER  
FILE NO. FEES 20.50  
**191721**

CERTIFICATE OF LOCATION - LODE MINING CLAIM  
TO ALL WHOM IT MAY CONCERN:

The Undersigned hereby certifies that he, on behalf of NEVADA SUPERIOR INC., a Nevada corporation, has caused to be located the L 67 Lode Mining Claim in the following quarter section(s):

<u>1/4</u>	<u>Section</u>	<u>Township</u>	<u>Range</u>	<u>Meridian</u>
NE	16	27 North	53 East	MDM
SE	16	27 North	53 East	MDM

in an Unknown Mining District, EUREKA County, Nevada, on the 30th day of JULY, 2004.

The name and mailing address of the locator is:

NEVADA SUPERIOR INC.  
245 EAST LIBERTY, SUITE 440  
RENO NV 89501

The claim is approximately 1500 feet long and 600 feet wide, such that 10 feet are claimed in a northerly direction and 1490 feet in a southerly direction from the point of discovery (monument of location), at which the Notice of Location was posted, together with 300 feet on each side of the monument of location and center line of the Claim. The general course of the lode or vein is from the northerly to the southerly direction.

The number, location and markings on each corner monument is as follows:

<u>Location</u>	<u>Markings</u>	<u>Description</u>
No. 1: Northeast Corner	L 67 $\lrcorner$	2" X 2" X 4' wood post
No. 2: Southeast Corner	L 67 $\lrcorner$	2" X 2" X 4' wood post
No. 3: Southwest Corner	L $\lrcorner$ 67	2" X 2" X 4' wood post
No. 4: Northwest Corner	L $\lrcorner$ 67	2" X 2" X 4' wood post

As erected on the ground, each corner monument is marked as described above by a scribed metal tag.

The work of location consisted of making a claim map as provided in N.R.S. 517.040 which map is recorded herewith.

SIGNATURE OF LOCATOR:  
NEVADA SUPERIOR INC.

BY: William F. Price  
William F. Price, Agent for  
NEVADA SUPERIOR INC.

RECORDING REQUESTED BY AND RETURN TO:  
NEVADA SUPERIOR INC.  
245 East Liberty, Suite 440  
Reno NV 89501

BOOK 392 PAGE 225  
OFFICIAL RECORDS  
RECORDED AT THE REQUEST OF  
*Nevada Superior*  
2004 AUG 26 PM 2:54

EUREKA COUNTY, NEVADA  
M.N. REBALEATI, RECORDER  
FILE NO. FEES 20.50  
**191722**

CERTIFICATE OF LOCATION - LODE MINING CLAIM

TO ALL WHOM IT MAY CONCERN:

The Undersigned hereby certifies that he, on behalf of NEVADA SUPERIOR INC., a Nevada corporation, has caused to be located the L 68 Lode Mining Claim in the following quarter section(s):

<u>1/4</u>	<u>Section</u>	<u>Township</u>	<u>Range</u>	<u>Meridian</u>
SW	16	27 North	53 East	MDM

in an Unknown Mining District, EUREKA County, Nevada, on the 30th day of JULY, 2004.

The name and mailing address of the locator is:

NEVADA SUPERIOR INC.  
245 EAST LIBERTY, SUITE 440  
RENO NV 89501

The claim is approximately 1500 feet long and 600 feet wide, such that 1490 feet are claimed in a northerly direction and 10 feet in a southerly direction from the point of discovery (monument of location), at which the Notice of Location was posted, together with 300 feet on each side of the monument of location and center line of the Claim. The general course of the lode or vein is from the northerly to the southerly direction.

The number, location and markings on each corner monument is as follows:

<u>Location</u>	<u>Markings</u>	<u>Description</u>
No. 1: Northeast Corner	L 68 ]	2" X 2" X 4' wood post
No. 2: Southeast Corner	L 68 ]	2" X 2" X 4' wood post
No. 3: Southwest Corner	L L 68	2" X 2" X 4' wood post
No. 4: Northwest Corner	L L 68	2" X 2" X 4' wood post

As erected on the ground, each corner monument is marked as described above by a scribed metal tag.

The work of location consisted of making a claim map as provided in N.R.S. 517.040 which map is recorded herewith.

SIGNATURE OF LOCATOR:  
NEVADA SUPERIOR INC.

BY: William F. Price  
William F. Price, Agent for  
NEVADA SUPERIOR INC.



RECORDING REQUESTED BY AND RETURN TO:  
NEVADA SUPERIOR INC.  
245 East Liberty, Suite 440  
Reno NV 89501

BOOK 392 PAGE 226  
OFFICIAL RECORDS  
RECORDED AT THE REQUEST OF  
*Nevada Superior*  
2004 AUG 26 PM 2: 54

EUREKA COUNTY, NEVADA  
M.N. REBALEATI, RECORDER  
FILE NO. FEES 20. 50

191723

CERTIFICATE OF LOCATION - LODE MINING CLAIM

TO ALL WHOM IT MAY CONCERN:

The Undersigned hereby certifies that he, on behalf of NEVADA SUPERIOR INC., a Nevada corporation, has caused to be located the L 69 Lode Mining Claim in the following quarter section(s):

<u>1/4</u>	<u>Section</u>	<u>Township</u>	<u>Range</u>	<u>Meridian</u>
SW	16	27 North	53 East	MDM

in an Unknown Mining District, EUREKA County, Nevada, on the 30th day of JULY, 2004.

The name and mailing address of the locator is:

NEVADA SUPERIOR INC.  
245 EAST LIBERTY, SUITE 440  
RENO NV 89501

The claim is approximately 1500 feet long and 600 feet wide, such that 1490 feet are claimed in a northerly direction and 10 feet in a southerly direction from the point of discovery (monument of location), at which the Notice of Location was posted, together with 300 feet on each side of the monument of location and center line of the Claim. The general course of the lode or vein is from the northerly to the southerly direction.

The number, location and markings on each corner monument is as follows:

<u>Location</u>	<u>Markings</u>	<u>Description</u>
No. 1: Northeast Corner	L 69 ]	2" X 2" X 4' wood post
No. 2: Southeast Corner	L 69 ]	2" X 2" X 4' wood post
No. 3: Southwest Corner	L L 69	2" X 2" X 4' wood post
No. 4: Northwest Corner	L L 69	2" X 2" X 4' wood post

As erected on the ground, each corner monument is marked as described above by a scribed metal tag.

The work of location consisted of making a claim map as provided in N.R.S. 517.040 which map is recorded herewith.

SIGNATURE OF LOCATOR:  
NEVADA SUPERIOR INC.

BY: *William F. Price*

William F. Price, Agent for  
NEVADA SUPERIOR INC.

RECORDING REQUESTED BY AND RETURN TO:  
NEVADA SUPERIOR INC.  
245 East Liberty, Suite 440  
Reno NV 89501

BOOK **392** PAGE **227**  
OFFICIAL RECORDS  
RECORDED AT THE REQUEST OF  
*Nevada Superior*  
2004 AUG 26 PM 2: 54

EUREKA COUNTY, NEVADA  
M.H. REBALEATH, RECORDER  
FILE NO. FEES **20.50**  
**191724**

**CERTIFICATE OF LOCATION - LODE MINING CLAIM**  
**TO ALL WHOM IT MAY CONCERN:**

The Undersigned hereby certifies that he, on behalf of NEVADA SUPERIOR INC., a Nevada corporation, has caused to be located the L 70 Lode Mining Claim in the following quarter section(s):

<u>1/4</u>	<u>Section</u>	<u>Township</u>	<u>Range</u>	<u>Meridian</u>
SW	16	27 North	53 East	MDM
SE	16	27 North	53 East	MDM

in an Unknown Mining District, EUREKA County, Nevada, on the 30th day of JULY, 2004.

The name and mailing address of the locator is:

NEVADA SUPERIOR INC.  
245 EAST LIBERTY, SUITE 440  
RENO NV 89501

The claim is approximately 1500 feet long and 600 feet wide, such that 1490 feet are claimed in a northerly direction and 10 feet in a southerly direction from the point of discovery (monument of location), at which the Notice of Location was posted, together with 300 feet on each side of the monument of location and center line of the Claim. The general course of the lode or vein is from the northerly to the southerly direction.

The number, location and markings on each corner monument is as follows:

<u>Location</u>	<u>Markings</u>	<u>Description</u>
No. 1: Northeast Corner	L 70 ↗	2" X 2" X 4' wood post
No. 2: Southeast Corner	L 70 ↘	2" X 2" X 4' wood post
No. 3: Southwest Corner	L ↙ 70	2" X 2" X 4' wood post
No. 4: Northwest Corner	L ↖ 70	2" X 2" X 4' wood post

As erected on the ground, each corner monument is marked as described above by a scribed metal tag.

The work of location consisted of making a claim map as provided in N.R.S. 517.040 which map is recorded herewith.

SIGNATURE OF LOCATOR:  
NEVADA SUPERIOR INC.

BY: William F. Price  
William F. Price, Agent for  
NEVADA SUPERIOR INC.

**191724**

RECORDING REQUESTED BY AND RETURN TO:  
NEVADA SUPERIOR INC.  
245 East Liberty, Suite 440  
Reno NV 89501

BOOK **392** PAGE **228**  
OFFICIAL RECORDS  
RECORDED AT THE REQUEST OF  
*Nevada Superior Inc*  
2004 AUG 26 PM 2: 54

EUREKA COUNTY, NEVADA  
M.N. REBALEATI, RECORDER  
FILE NO. FEES **20.50**  
**191725**

**CERTIFICATE OF LOCATION - LODE MINING CLAIM**

TO ALL WHOM IT MAY CONCERN:

The Undersigned hereby certifies that he, on behalf of NEVADA SUPERIOR INC., a Nevada corporation, has caused to be located the L 71 Lode Mining Claim in the following quarter section(s):

<u>1/4</u>	<u>Section</u>	<u>Township</u>	<u>Range</u>	<u>Meridian</u>
SE	16	27 North	53 East	MDM

in an Unknown Mining District, EUREKA County, Nevada, on the 30th day of JULY, 2004.

The name and mailing address of the locator is:

NEVADA SUPERIOR INC.  
245 EAST LIBERTY, SUITE 440  
RENO NV 89501

The claim is approximately 1500 feet long and 600 feet wide, such that 1490 feet are claimed in a northerly direction and 10 feet in a southerly direction from the point of discovery (monument of location), at which the Notice of Location was posted, together with 300 feet on each side of the monument of location and center line of the Claim. The general course of the lode or vein is from the northerly to the southerly direction.

The number, location and markings on each corner monument is as follows:

<u>Location</u>	<u>Markings</u>	<u>Description</u>
No. 1: Northeast Corner	L 71 ]	2" X 2" X 4' wood post
No. 2: Southeast Corner	L 71 ]	2" X 2" X 4' wood post
No. 3: Southwest Corner	L [ 71	2" X 2" X 4' wood post
No. 4: Northwest Corner	L [ 71	2" X 2" X 4' wood post

As erected on the ground, each corner monument is marked as described above by a scribed metal tag.

The work of location consisted of making a claim map as provided in N.R.S. 517.040 which map is recorded herewith.

SIGNATURE OF LOCATOR:  
NEVADA SUPERIOR INC.

BY: William F. Price  
William F. Price, Agent for  
NEVADA SUPERIOR INC.

RECORDING REQUESTED BY AND RETURN TO:  
NEVADA SUPERIOR INC.  
245 East Liberty, Suite 440  
Reno NV 89501

BOOK 392 PAGE 229  
OFFICIAL RECORDS  
RECORDED AT THE REQUEST OF  
*Nevada Superior Inc*  
2004 AUG 26 PM 2: 54

EUREKA COUNTY, NEVADA  
M.N. REBALEATI, RECORDER  
FILE NO. FEES 20.50  
**191726**

CERTIFICATE OF LOCATION - LODE MINING CLAIM

TO ALL WHOM IT MAY CONCERN:

The Undersigned hereby certifies that he, on behalf of NEVADA SUPERIOR INC., a Nevada corporation, has caused to be located the L 72 Lode Mining Claim in the following quarter section(s):

<u>1/4</u>	<u>Section</u>	<u>Township</u>	<u>Range</u>	<u>Meridian</u>
SE	16	27 North	53 East	MDM

in an Unknown Mining District, EUREKA County, Nevada, on the 30th day of JULY, 2004.

The name and mailing address of the locator is:

NEVADA SUPERIOR INC.  
245 EAST LIBERTY, SUITE 440  
RENO NV 89501

The claim is approximately 1500 feet long and 600 feet wide, such that 1490 feet are claimed in a northerly direction and 10 feet in a southerly direction from the point of discovery (monument of location), at which the Notice of Location was posted, together with 300 feet on each side of the monument of location and center line of the Claim. The general course of the lode or vein is from the northerly to the southerly direction.

The number, location and markings on each corner monument is as follows:

<u>Location</u>	<u>Markings</u>	<u>Description</u>
No. 1: Northeast Corner	L 72 } }	2" X 2" X 4' wood post
No. 2: Southeast Corner	L 72 } }	2" X 2" X 4' wood post
No. 3: Southwest Corner	L } } 72	2" X 2" X 4' wood post
No. 4: Northwest Corner	L } } 72	2" X 2" X 4' wood post

As erected on the ground, each corner monument is marked as described above by a scribed metal tag.

The work of location consisted of making a claim map as provided in N.R.S. 517.040 which map is recorded herewith.

SIGNATURE OF LOCATOR:  
NEVADA SUPERIOR INC.

BY: William F. Price  
William F. Price, Agent for  
NEVADA SUPERIOR INC.

**191726**

BOOK 392 PAGE 230  
OFFICIAL RECORDS  
RECORDED AT THE REQUEST OF  
*Nevada Superior*  
2004 AUG 26 PM 2:54

RECORDING REQUESTED BY AND RETURN TO:  
NEVADA SUPERIOR INC.  
245 East Liberty, Suite 440  
Reno NV 89501

EUREKA COUNTY, NEVADA  
M.N. REBALEATI, RECORDER  
FILE NO. FEES 20.50  
**191727**

**CERTIFICATE OF LOCATION - LODE MINING CLAIM**

TO ALL WHOM IT MAY CONCERN:

The Undersigned hereby certifies that he, on behalf of NEVADA SUPERIOR INC., a Nevada corporation, has caused to be located the L 73 Lode Mining Claim in the following quarter section(s):

<u>1/4</u>	<u>Section</u>	<u>Township</u>	<u>Range</u>	<u>Meridian</u>
SW	32	28 North	53 East	MDM
NW	5	27 North	53 East	MDM

in an Unknown Mining District, EUREKA County, Nevada, on the 30th day of JULY, 2004.

The name and mailing address of the locator is:

NEVADA SUPERIOR INC.  
245 EAST LIBERTY, SUITE 440  
RENO NV. 89501

The claim is approximately 1500 feet long and 600 feet wide, such that 1490 feet are claimed in a northerly direction and 10 feet in a southerly direction from the point of discovery (monument of location), at which the Notice of Location was posted, together with 300 feet on each side of the monument of location and center line of the Claim. The general course of the lode or vein is from the northerly to the southerly direction.

The number, location and markings on each corner monument is as follows:

<u>Location</u>	<u>Markings</u>	<u>Description</u>
No. 1: Northeast Corner	L 73 $\lrcorner$	2" X 2" X 4' wood post
No. 2: Southeast Corner	L 73 $\llcorner$	2" X 2" X 4' wood post
No. 3: Southwest Corner	L $\llcorner$ 73	2" X 2" X 4' wood post
No. 4: Northwest Corner	L $\lrcorner$ 73	2" X 2" X 4' wood post

As erected on the ground, each corner monument is marked as described above by a scribed metal tag.

The work of location consisted of making a claim map as provided in N.R.S. 517.040 which map is recorded herewith.

SIGNATURE OF LOCATOR:  
NEVADA SUPERIOR INC.

BY: *William F. Price*  
William F. Price, Agent for  
NEVADA SUPERIOR INC.

RECORDING REQUESTED BY AND RETURN TO:  
NEVADA SUPERIOR INC.  
245 East Liberty, Suite 440  
Reno NV 89501

BOOK 392 PAGE 231  
OFFICIAL RECORDS  
RECORDED AT THE REQUEST OF  
*Nevada Superior*  
2004 AUG 26 PM 2:54

EUREKA COUNTY, NEVADA  
M.H. REBALEATI, RECORDER  
FILE NO. FEES 20.50  
**191728**

**CERTIFICATE OF LOCATION - LODE MINING CLAIM**  
**TO ALL WHOM IT MAY CONCERN:**

The Undersigned hereby certifies that he, on behalf of NEVADA SUPERIOR INC., a Nevada corporation, has caused to be located the L 74 Lode Mining Claim in the following quarter section(s):

<u>1/4</u>	<u>Section</u>	<u>Township</u>	<u>Range</u>	<u>Meridian</u>
SW	32	28 North	53 East	MDM
NW	5	27 North	53 East	MDM

in an Unknown Mining District, EUREKA County, Nevada, on the 30th day of JULY, 2004.

The name and mailing address of the locator is:

NEVADA SUPERIOR INC.  
245 EAST LIBERTY, SUITE 440  
RENO NV 89501

The claim is approximately 1500 feet long and 600 feet wide, such that 1490 feet are claimed in a northerly direction and 10 feet in a southerly direction from the point of discovery (monument of location), at which the Notice of Location was posted, together with 300 feet on each side of the monument of location and center line of the Claim. The general course of the lode or vein is from the northerly to the southerly direction.

The number, location and markings on each corner monument is as follows:

<u>Location</u>	<u>Markings</u>	<u>Description</u>
No. 1: Northeast Corner	L 74 $\lrcorner$	2" X 2" X 4' wood post
No. 2: Southeast Corner	L 74 $\llcorner$	2" X 2" X 4' wood post
No. 3: Southwest Corner	L $\llcorner$ 74	2" X 2" X 4' wood post
No. 4: Northwest Corner	L $\lrcorner$ 74	2" X 2" X 4' wood post

As erected on the ground, each corner monument is marked as described above by a scribed metal tag.

The work of location consisted of making a claim map as provided in N.R.S. 517.040 which map is recorded herewith.

SIGNATURE OF LOCATOR:  
NEVADA SUPERIOR INC.

BY: *William F. Price*  
William F. Price, Agent for  
NEVADA SUPERIOR INC.

RECORDING REQUESTED BY AND RETURN TO:  
 NEVADA SUPERIOR INC.  
 245 East Liberty, Suite 440  
 Reno NV 89501

BOOK 392 PAGE 232  
 OFFICIAL RECORDS  
 RECORDED AT THE REQUEST OF  
*Nevada Superior Inc*  
 2004 AUG 26 PM 2:54

EUREKA COUNTY, NEVADA  
 M.N. REBALEATI, RECORDER  
 FILE NO. FEES 20.50  
**191729**

**CERTIFICATE OF LOCATION - LODE MINING CLAIM**

TO ALL WHOM IT MAY CONCERN:

The Undersigned hereby certifies that he, on behalf of NEVADA SUPERIOR INC., a Nevada corporation, has caused to be located the L 75 Lode Mining Claim in the following quarter section(s):

<u>1/4</u>	<u>Section</u>	<u>Township</u>	<u>Range</u>	<u>Meridian</u>
SW	32	28 North	53 East	MDM
SE	32	28 North	53 East	MDM
NW	5	27 North	53 East	MDM
NE	5	27 North	53 East	MDM

in an Unknown Mining District, EUREKA County, Nevada, on the 30th day of JULY, 2004.

The name and mailing address of the locator is:

NEVADA SUPERIOR INC.  
 245 EAST LIBERTY, SUITE 440  
 RENO NV 89501

The claim is approximately 1500 feet long and 600 feet wide, such that 1490 feet are claimed in a northerly direction and 10 feet in a southerly direction from the point of discovery (monument of location), at which the Notice of Location was posted, together with 300 feet on each side of the monument of location and center line of the Claim. The general course of the lode or vein is from the northerly to the southerly direction.

The number, location and markings on each corner monument is as follows:

<u>Location</u>	<u>Markings</u>	<u>Description</u>
No. 1: Northeast Corner	L 75 ]	2" X 2" X 4' wood post
No. 2: Southeast Corner	L 75 ]	2" X 2" X 4' wood post
No. 3: Southwest Corner	L L 75	2" X 2" X 4' wood post
No. 4: Northwest Corner	L L 75	2" X 2" X 4' wood post

As erected on the ground, each corner monument is marked as described above by a scribed metal tag.

The work of location consisted of making a claim map as provided in N.R.S. 517.040 which map is recorded herewith.

SIGNATURE OF LOCATOR:  
 NEVADA SUPERIOR INC.

BY: *William F. Price*  
 William F. Price, Agent for  
 NEVADA SUPERIOR INC.

RECORDING REQUESTED BY AND RETURN TO:  
NEVADA SUPERIOR INC.  
245 East Liberty, Suite 440  
Reno NV 89501

BOOK 392 PAGE 233  
OFFICIAL RECORDS  
RECORDED AT THE REQUEST OF  
*Nevada Superior Inc*  
2004 AUG 26 PM 2:54

EUREKA COUNTY, NEVADA  
M.H. REBALEATI, RECORDER  
FILE NO. FEES 20.50  
**191730**

CERTIFICATE OF LOCATION - LODE MINING CLAIM  
TO ALL WHOM IT MAY CONCERN:

The Undersigned hereby certifies that he, on behalf of NEVADA SUPERIOR INC., a Nevada corporation, has caused to be located the L 76 Lode Mining Claim in the following quarter section(s):

<u>1/4</u>	<u>Section</u>	<u>Township</u>	<u>Range</u>	<u>Meridian</u>
SE	32	28 North	53 East	MDM
NE	5	27 North	53 East	MDM

in an Unknown Mining District, EUREKA County, Nevada, on the 30th day of JULY, 2004.

The name and mailing address of the locator is:

NEVADA SUPERIOR INC.  
245 EAST LIBERTY, SUITE 440  
RENO NV 89501

The claim is approximately 1500 feet long and 600 feet wide, such that 1490 feet are claimed in a northerly direction and 10 feet in a southerly direction from the point of discovery (monument of location), at which the Notice of Location was posted, together with 300 feet on each side of the monument of location and center line of the Claim. The general course of the lode or vein is from the northerly to the southerly direction.

The number, location and markings on each corner monument is as follows:

<u>Location</u>	<u>Markings</u>	<u>Description</u>
No. 1: Northeast Corner	L 76 ↗	2" X 2" X 4' wood post
No. 2: Southeast Corner	L 76 ↘	2" X 2" X 4' wood post
No. 3: Southwest Corner	L ↙ 76	2" X 2" X 4' wood post
No. 4: Northwest Corner	L ↖ 76	2" X 2" X 4' wood post

As erected on the ground, each corner monument is marked as described above by a scribed metal tag.

The work of location consisted of making a claim map as provided in N.R.S. 517.040 which map is recorded herewith.

SIGNATURE OF LOCATOR:  
NEVADA SUPERIOR INC.

BY: *William F. Price*  
William F. Price, Agent for  
NEVADA SUPERIOR INC.



RECORDING REQUESTED BY AND RETURN TO:  
NEVADA SUPERIOR INC.  
245 East Liberty, Suite 440  
Reno NV 89501

BOOK 392 PAGE 234  
OFFICIAL RECORDS  
RECORDED AT THE REQUEST OF  
*Nevada Superior Inc*  
2004 AUG 26 PM 2:54

EUREKA COUNTY, NEVADA  
M.H. REBALEATI, RECORDER  
FILE NO. FEES 20.50  
**191731**

**CERTIFICATE OF LOCATION - LODE MINING CLAIM**

TO ALL WHOM IT MAY CONCERN:

The Undersigned hereby certifies that he, on behalf of NEVADA SUPERIOR INC., a Nevada corporation, has caused to be located the L 77 Lode Mining Claim in the following quarter section(s):

<u>1/4</u>	<u>Section</u>	<u>Township</u>	<u>Range</u>	<u>Meridian</u>
SE	32	28 North	53 East	MDM
NE	5	27 North	53 East	MDM

in an Unknown Mining District, EUREKA County, Nevada, on the 30th day of JULY, 2004.

The name and mailing address of the locator is:

NEVADA SUPERIOR INC.  
245 EAST LIBERTY, SUITE 440  
RENO NV 89501

The claim is approximately 1500 feet long and 600 feet wide, such that 1490 feet are claimed in a northerly direction and 10 feet in a southerly direction from the point of discovery (monument of location), at which the Notice of Location was posted, together with 300 feet on each side of the monument of location and center line of the Claim. The general course of the lode or vein is from the northerly to the southerly direction.

The number, location and markings on each corner monument is as follows:

<u>Location</u>	<u>Markings</u>	<u>Description</u>
No. 1: Northeast Corner	L 77 ]	2" X 2" X 4' wood post
No. 2: Southeast Corner	L 77 ]	2" X 2" X 4' wood post
No. 3: Southwest Corner	L L <sup>77</sup>	2" X 2" X 4' wood post
No. 4: Northwest Corner	L [ 77	2" X 2" X 4' wood post

As erected on the ground, each corner monument is marked as described above by a scribed metal tag.

The work of location consisted of making a claim map as provided in N.R.S. 517.040 which map is recorded herewith.

SIGNATURE OF LOCATOR:  
NEVADA SUPERIOR INC.

BY: *William F. Price*  
William F. Price, Agent for  
NEVADA SUPERIOR INC.

**191731**

BOOK 392 PAGE 235  
OFFICIAL RECORDS  
RECORDED AT THE REQUEST OF  
Nevada Superior  
2004 AUG 26 PM 2:55

RECORDING REQUESTED BY AND RETURN TO:  
NEVADA SUPERIOR INC.  
245 East Liberty, Suite 440  
Reno NV 89501

EUREKA COUNTY, NEVADA  
M.N. REBALEATI, RECORDER  
FILE NO. FEES 20.50  
191732

CERTIFICATE OF LOCATION - LODE MINING CLAIM

TO ALL WHOM IT MAY CONCERN:

The Undersigned hereby certifies that he, on behalf of NEVADA SUPERIOR INC., a Nevada corporation, has caused to be located the L 78 Lode Mining Claim in the following quarter section(s):

<u>1/4</u>	<u>Section</u>	<u>Township</u>	<u>Range</u>	<u>Meridian</u>
SE	32	28 North	53 East	MDM
NE	5	27 North	53 East	MDM

in an Unknown Mining District, EUREKA County, Nevada, on the 30th day of JULY, 2004.

The name and mailing address of the locator is:

NEVADA SUPERIOR INC.  
245 EAST LIBERTY, SUITE 440  
RENO NV 89501

The claim is approximately 1500 feet long and 600 feet wide, such that 1490 feet are claimed in a northerly direction and 10 feet in a southerly direction from the point of discovery (monument of location), at which the Notice of Location was posted, together with 300 feet on each side of the monument of location and center line of the Claim. The general course of the lode or vein is from the northerly to the southerly direction.

The number, location and markings on each corner monument is as follows:

<u>Location</u>	<u>Markings</u>	<u>Description</u>
No. 1: Northeast Corner	L 78 ]	2" X 2" X 4' wood post
No. 2: Southeast Corner	L 78 ]	2" X 2" X 4' wood post
No. 3: Southwest Corner	L L 78	2" X 2" X 4' wood post
No. 4: Northwest Corner	L L 78	2" X 2" X 4' wood post

As erected on the ground, each corner monument is marked as described above by a scribed metal tag.

The work of location consisted of making a claim map as provided in N.R.S. 517.040 which map is recorded herewith.

SIGNATURE OF LOCATOR:  
NEVADA SUPERIOR INC.

BY: William F. Price  
William F. Price, Agent for  
NEVADA SUPERIOR INC.

RECORDING REQUESTED BY AND RETURN TO:  
NEVADA SUPERIOR INC.  
245 East Liberty, Suite 440  
Reno NV 89501

BOOK 392 PAGE 236  
OFFICIAL RECORDS  
RECORDED AT THE REQUEST OF  
Nevada Superior  
2004 AUG 26 PM 2:55

EUREKA COUNTY, NEVADA  
M.N. REBALEATI, RECORDER  
FILE NO. FEES 20.50  
**191733**

**CERTIFICATE OF LOCATION - LODE MINING CLAIM  
TO ALL WHOM IT MAY CONCERN:**

The Undersigned hereby certifies that he, on behalf of NEVADA SUPERIOR INC., a Nevada corporation, has caused to be located the L 79 Lode Mining Claim in the following quarter section(s):

<u>1/4</u>	<u>Section</u>	<u>Township</u>	<u>Range</u>	<u>Meridian</u>
NW	31	28 North	53 East	MDM

in an Unknown Mining District, EUREKA County, Nevada, on the 3rd day of AUGUST, 2004.

The name and mailing address of the locator is:

NEVADA SUPERIOR INC.  
245 EAST LIBERTY, SUITE 440  
RENO NV 89501

The claim is approximately 1500 feet long and 600 feet wide, such that 10 feet are claimed in a northerly direction and 1490 feet in a southerly direction from the point of discovery (monument of location), at which the Notice of Location was posted, together with 300 feet on each side of the monument of location and center line of the Claim. The general course of the lode or vein is from the northerly to the southerly direction.

The number, location and markings on each corner monument is as follows:

<u>Location</u>	<u>Markings</u>	<u>Description</u>
No. 1: Northeast Corner	L 79 ↘	2" X 2" X 4' wood post
No. 2: Southeast Corner	L 79 ↙	2" X 2" X 4' wood post
No. 3: Southwest Corner	L ↖ 79	2" X 2" X 4' wood post
No. 4: Northwest Corner	L ↗ 79	2" X 2" X 4' wood post

As erected on the ground, each corner monument is marked as described above by a scribed metal tag.

The work of location consisted of making a claim map as provided in N.R.S. 517.040 which map is recorded herewith.

SIGNATURE OF LOCATOR:  
NEVADA SUPERIOR INC.

BY: William F. Price  
William F. Price, Agent for  
NEVADA SUPERIOR INC.

RECORDING REQUESTED BY AND RETURN TO:  
NEVADA SUPERIOR INC.  
245 East Liberty, Suite 440  
Reno NV 89501

BOOK 392 PAGE 237  
OFFICIAL RECORDS  
RECORDED AT THE REQUEST OF  
Nevada Superior  
2004 AUG 26 PM 2:55

EUREKA COUNTY, NEVADA  
M.N. REBALEATI, RECORDER  
FILE NO. FEES 20.50  
191734

CERTIFICATE OF LOCATION - LODE MINING CLAIM  
TO ALL WHOM IT MAY CONCERN:

The Undersigned hereby certifies that he, on behalf of NEVADA SUPERIOR INC., a Nevada corporation, has caused to be located the L 80 Lode Mining Claim in the following quarter section(s):

<u>1/4</u>	<u>Section</u>	<u>Township</u>	<u>Range</u>	<u>Meridian</u>
SW	30	28 North	53 East	MDM
NW	31	28 North	53 East	MDM

in an Unknown Mining District, EUREKA County, Nevada, on the 3rd day of AUGUST, 2004.

The name and mailing address of the locator is:

NEVADA SUPERIOR INC.  
245 EAST LIBERTY, SUITE 440  
RENO NV 89501

The claim is approximately 1500 feet long and 600 feet wide, such that 1490 feet are claimed in a northerly direction and 10 feet in a southerly direction from the point of discovery (monument of location), at which the Notice of Location was posted, together with 300 feet on each side of the monument of location and center line of the Claim. The general course of the lode or vein is from the northerly to the southerly direction.

The number, location and markings on each corner monument is as follows:

<u>Location</u>	<u>Markings</u>	<u>Description</u>
No. 1: Northeast Corner	L 80 ]	2" X 2" X 4' wood post
No. 2: Southeast Corner	L 80 ]	2" X 2" X 4' wood post
No. 3: Southwest Corner	L L 80	2" X 2" X 4' wood post
No. 4: Northwest Corner	L [ 80	2" X 2" X 4' wood post

As erected on the ground, each corner monument is marked as described above by a scribed metal tag.

The work of location consisted of making a claim map as provided in N.R.S. 517.040 which map is recorded herewith.

SIGNATURE OF LOCATOR:  
NEVADA SUPERIOR INC.

BY:



William F. Price, Agent for  
NEVADA SUPERIOR INC.

RECORDING REQUESTED BY AND RETURN TO:  
NEVADA SUPERIOR INC.  
245 East Liberty, Suite 440  
Reno NV 89501

BOOK 392 PAGE 238  
OFFICIAL RECORDS  
RECORDED AT THE REQUEST OF  
*Nevada Superior*  
2004 AUG 26 PM 2:55

EUREKA COUNTY, NEVADA  
M.H. REBALEATI, RECORDER  
FILE NO. FEES 20.50  
**191735**

**CERTIFICATE OF LOCATION - LODE MINING CLAIM**  
**TO ALL WHOM IT MAY CONCERN:**

The Undersigned hereby certifies that he, on behalf of NEVADA SUPERIOR INC., a Nevada corporation, has caused to be located the L 81 Lode Mining Claim in the following quarter section(s):

<u>1/4</u>	<u>Section</u>	<u>Township</u>	<u>Range</u>	<u>Meridian</u>
NW	31	28 North	53 East	MDM

in an Unknown Mining District, EUREKA County, Nevada, on the 3rd day of AUGUST, 2004.

The name and mailing address of the locator is:

NEVADA SUPERIOR INC.  
245 EAST LIBERTY, SUITE 440  
RENO NV 89501

The claim is approximately 1500 feet long and 600 feet wide, such that 10 feet are claimed in a northerly direction and 1490 feet in a southerly direction from the point of discovery (monument of location), at which the Notice of Location was posted, together with 300 feet on each side of the monument of location and center line of the Claim. The general course of the lode or vein is from the northerly to the southerly direction.

The number, location and markings on each corner monument is as follows:

<u>Location</u>	<u>Markings</u>	<u>Description</u>
No. 1: Northeast Corner	L 81 ↗	2" X 2" X 4' wood post
No. 2: Southeast Corner	L 81 ↘	2" X 2" X 4' wood post
No. 3: Southwest Corner	L ↙ 81	2" X 2" X 4' wood post
No. 4: Northwest Corner	L ↖ 81	2" X 2" X 4' wood post

As erected on the ground, each corner monument is marked as described above by a scribed metal tag.  
The work of location consisted of making a claim map as provided in N.R.S. 517.040 which map is recorded herewith.

SIGNATURE OF LOCATOR:  
NEVADA SUPERIOR INC.

BY: William F. Price  
William F. Price, Agent for  
NEVADA SUPERIOR INC.

RECORDING REQUESTED BY AND RETURN TO:  
NEVADA SUPERIOR INC.  
245 East Liberty, Suite 440  
Reno NV 89501

BOOK 392 PAGE 239  
OFFICIAL RECORDS  
RECORDED AT THE REQUEST OF  
*Nevada Superior*  
2004 AUG 26 PM 2:55

EUREKA COUNTY, NEVADA  
M.H. REBALEATI, RECORDER  
FILE NO. FEES 20.50  
**191736**

CERTIFICATE OF LOCATION - LODE MINING CLAIM  
TO ALL WHOM IT MAY CONCERN:

The Undersigned hereby certifies that he, on behalf of NEVADA SUPERIOR INC., a Nevada corporation, has caused to be located the L 82 Lode Mining Claim in the following quarter section(s):

<u>1/4</u>	<u>Section</u>	<u>Township</u>	<u>Range</u>	<u>Meridian</u>
SW	30	28 North	53 East	MDM
NW	31	28 North	53 East	MDM

in an Unknown Mining District, EUREKA County, Nevada, on the 3rd day of AUGUST, 2004.

The name and mailing address of the locator is:

NEVADA SUPERIOR INC.  
245 EAST LIBERTY, SUITE 440  
RENO NV 89501

The claim is approximately 1500 feet long and 600 feet wide, such that 1490 feet are claimed in a northerly direction and 10 feet in a southerly direction from the point of discovery (monument of location), at which the Notice of Location was posted, together with 300 feet on each side of the monument of location and center line of the Claim. The general course of the lode or vein is from the northerly to the southerly direction.

The number, location and markings on each corner monument is as follows:


<u>Location</u>	<u>Markings</u>	<u>Description</u>
No. 1: Northeast Corner	L 82 ↗	2" X 2" X 4' wood post
No. 2: Southeast Corner	L 82 ↘	2" X 2" X 4' wood post
No. 3: Southwest Corner	L ↙ 82	2" X 2" X 4' wood post
No. 4: Northwest Corner	L ↖ 82	2" X 2" X 4' wood post

As erected on the ground, each corner monument is marked as described above by a scribed metal tag.

The work of location consisted of making a claim map as provided in N.R.S. 517.040 which map is recorded herewith.

SIGNATURE OF LOCATOR:  
NEVADA SUPERIOR INC.

BY:

  
William F. Price, Agent for  
NEVADA SUPERIOR INC.

RECORDING REQUESTED BY AND RETURN TO:  
NEVADA SUPERIOR INC.  
245 East Liberty, Suite 440  
Reno NV 89501

BOOK 392 PAGE 240  
OFFICIAL RECORDS  
RECORDED AT THE REQUEST OF  
*Nevada Superior*  
2004 AUG 26 PM 2:55

EUREKA COUNTY, NEVADA  
M.H. REBALEATI, RECORDER  
FILE NO. FEES 20.50  
**191737**

CERTIFICATE OF LOCATION - LODE MINING CLAIM  
TO ALL WHOM IT MAY CONCERN:

The Undersigned hereby certifies that he, on behalf of NEVADA SUPERIOR INC., a Nevada corporation, has caused to be located the L 83 Lode Mining Claim in the following quarter section(s):

<u>1/4</u>	<u>Section</u>	<u>Township</u>	<u>Range</u>	<u>Meridian</u>
SW	5	27 North	53 East	MDM

in an Unknown Mining District, EUREKA County, Nevada, on the 6th day of AUGUST, 2004.

The name and mailing address of the locator is:

NEVADA SUPERIOR INC.  
245 EAST LIBERTY, SUITE 440  
RENO NV 89501

The claim is approximately 1500 feet long and 600 feet wide, such that 10 feet are claimed in a northerly direction and 1490 feet in a southerly direction from the point of discovery (monument of location), at which the Notice of Location was posted, together with 300 feet on each side of the monument of location and center line of the Claim. The general course of the lode or vein is from the northerly to the southerly direction.

The number, location and markings on each corner monument is as follows:

<u>Location</u>	<u>Markings</u>	<u>Description</u>
No. 1: Northeast Corner	L 83 ]	2" X 2" X 4' wood post
No. 2: Southeast Corner	L 83 ]	2" X 2" X 4' wood post
No. 3: Southwest Corner	L [ 83	2" X 2" X 4' wood post
No. 4: Northwest Corner	L [ 83	2" X 2" X 4' wood post

As erected on the ground, each corner monument is marked as described above by a scribed metal tag.

The work of location consisted of making a claim map as provided in N.R.S. 517.040 which map is recorded herewith.

SIGNATURE OF LOCATOR:  
NEVADA SUPERIOR INC.

BY: *William F. Price*  
William F. Price, Agent for  
NEVADA SUPERIOR INC.

RECORDING REQUESTED BY AND RETURN TO:  
NEVADA SUPERIOR INC.  
245 East Liberty, Suite 440  
Reno NV 89501

BOOK 392 PAGE 241  
OFFICIAL RECORDS  
RECORDED AT THE REQUEST OF  
Nevada Superior  
2004 AUG 26 PM 2:55

EUREKA COUNTY, NEVADA  
M.N. REBALEATI, RECORDER  
FILE NO. FEES 20.50  
191738

CERTIFICATE OF LOCATION - LODE MINING CLAIM  
TO ALL WHOM IT MAY CONCERN:

The Undersigned hereby certifies that he, on behalf of NEVADA SUPERIOR INC., a Nevada corporation, has caused to be located the L 84 Lode Mining Claim in the following quarter section(s):

<u>1/4</u>	<u>Section</u>	<u>Township</u>	<u>Range</u>	<u>Meridian</u>
NW	5	27 North	53 East	MDM
SW	5	27 North	53 East	MDM

in an Unknown Mining District, EUREKA County, Nevada, on the 6th day of AUGUST, 2004.

The name and mailing address of the locator is:

NEVADA SUPERIOR INC.  
245 EAST LIBERTY, SUITE 440  
RENO NV 89501

The claim is approximately 1500 feet long and 600 feet wide, such that 1490 feet are claimed in a northerly direction and 10 feet in a southerly direction from the point of discovery (monument of location), at which the Notice of Location was posted, together with 300 feet on each side of the monument of location and center line of the Claim. The general course of the lode or vein is from the northerly to the southerly direction.

The number, location and markings on each corner monument is as follows:

<u>Location</u>	<u>Markings</u>	<u>Description</u>
No. 1: Northeast Corner	L 84 $\lrcorner$	2" X 2" X 4' wood post
No. 2: Southeast Corner	L 84 $\lrcorner$	2" X 2" X 4' wood post
No. 3: Southwest Corner	L $\lrcorner$ 84	2" X 2" X 4' wood post
No. 4: Northwest Corner	L $\lrcorner$ 84	2" X 2" X 4' wood post

As erected on the ground, each corner monument is marked as described above by a scribed metal tag.

The work of location consisted of making a claim map as provided in N.R.S. 517.040 which map is recorded herewith.

SIGNATURE OF LOCATOR:  
NEVADA SUPERIOR INC.

BY: William F. Price  
William F. Price, Agent for  
NEVADA SUPERIOR INC.



RECORDING REQUESTED BY AND RETURN TO:  
NEVADA SUPERIOR INC.  
245 East Liberty, Suite 440  
Reno NV 89501

BOOK 392 PAGE 242  
OFFICIAL RECORDS  
RECORDED AT THE REQUEST OF  
Nevada Superior  
2004 AUG 26 PM 2:55

EUREKA COUNTY, NEVADA  
M.H. REBALEATI, RECORDER  
FILE NO. FEES 20.50  
191739

CERTIFICATE OF LOCATION - LODE MINING CLAIM  
TO ALL WHOM IT MAY CONCERN:

The Undersigned hereby certifies that he, on behalf of NEVADA SUPERIOR INC., a Nevada corporation, has caused to be located the L 85 Lode Mining Claim in the following quarter section(s):

<u>1/4</u>	<u>Section</u>	<u>Township</u>	<u>Range</u>	<u>Meridian</u>
SW	5	27 North	53 East	MDM

in an Unknown Mining District, EUREKA County, Nevada, on the 6th day of AUGUST, 2004.

The name and mailing address of the locator is:

NEVADA SUPERIOR INC.  
245 EAST LIBERTY, SUITE 440  
RENO NV 89501

The claim is approximately 1500 feet long and 600 feet wide, such that 10 feet are claimed in a northerly direction and 1490 feet in a southerly direction from the point of discovery (monument of location), at which the Notice of Location was posted, together with 300 feet on each side of the monument of location and center line of the Claim. The general course of the lode or vein is from the northerly to the southerly direction.

The number, location and markings on each corner monument is as follows:

<u>Location</u>	<u>Markings</u>	<u>Description</u>
No. 1: Northeast Corner	L 85 ]	2" X 2" X 4' wood post
No. 2: Southeast Corner	L 85 ]	2" X 2" X 4' wood post
No. 3: Southwest Corner	L L 85	2" X 2" X 4' wood post
No. 4: Northwest Corner	L L 85	2" X 2" X 4' wood post

As erected on the ground, each corner monument is marked as described above by a scribed metal tag.

The work of location consisted of making a claim map as provided in N.R.S. 517.040 which map is recorded herewith.

SIGNATURE OF LOCATOR:  
NEVADA SUPERIOR INC.

BY: William F. Price  
William F. Price, Agent for  
NEVADA SUPERIOR INC.

RECORDING REQUESTED BY AND RETURN TO:  
NEVADA SUPERIOR INC.  
245 East Liberty, Suite 440  
Reno NV 89501

BOOK 392 PAGE 243  
OFFICIAL RECORDS  
RECORDED AT THE REQUEST OF  
Nevada Superior  
2004 AUG 26 PM 2:55

EUREKA COUNTY, NEVADA  
M.N. REBALEATI, RECORDER  
FILE NO. FEES 20.50

191740

CERTIFICATE OF LOCATION - LODE MINING CLAIM

TO ALL WHOM IT MAY CONCERN:

The Undersigned hereby certifies that he, on behalf of NEVADA SUPERIOR INC., a Nevada corporation, has caused to be located the L 86 Lode Mining Claim in the following quarter section(s):

<u>1/4</u>	<u>Section</u>	<u>Township</u>	<u>Range</u>	<u>Meridian</u>
NW	5	27 North	53 East	MDM
SW	5	27 North	53 East	MDM

in an Unknown Mining District, EUREKA County, Nevada, on the 6th day of AUGUST, 2004.

The name and mailing address of the locator is:

NEVADA SUPERIOR INC.  
245 EAST LIBERTY, SUITE 440  
RENO NV 89501


The claim is approximately 1500 feet long and 600 feet wide, such that 1490 feet are claimed in a northerly direction and 10 feet in a southerly direction from the point of discovery (monument of location), at which the Notice of Location was posted, together with 300 feet on each side of the monument of location and center line of the Claim. The general course of the lode or vein is from the northerly to the southerly direction.

The number, location and markings on each corner monument is as follows:

<u>Location</u>	<u>Markings</u>	<u>Description</u>
No. 1: Northeast Corner	L 86 ]	2" X 2" X 4' wood post
No. 2: Southeast Corner	L 86 ]	2" X 2" X 4' wood post
No. 3: Southwest Corner	L L 86	2" X 2" X 4' wood post
No. 4: Northwest Corner	L [ 86	2" X 2" X 4' wood post

As erected on the ground, each corner monument is marked as described above by a scribed metal tag. The work of location consisted of making a claim map as provided in N.R.S. 517.040 which map is recorded herewith.

SIGNATURE OF LOCATOR:  
NEVADA SUPERIOR INC.

BY:   
William F. Price, Agent for  
NEVADA SUPERIOR INC.

191740

BOOK 392 PAGE 243