

BOOK 393 PAGE 083  
OFFICIAL RECORDS  
RECORDED AT THE REQUEST OF  
WHITE KNIGHT GOLD  
-2004 SEP -3 PM 1:12

**CERTIFICATE OF LOCATION  
LODE MINING CLAIM**

**TO ALL WHOM IT MAY CONCERN:**

The undersigned hereby certifies that he has caused to be located the  
CSAMT 1 Lode Mining Claim in the following quarter sections(s):

EUREKA COUNTY, NEVADA  
M.H. REBALEATI, RECORDER  
FILE NO. 191863  
FEES 20.50

<u>1/4</u>	<u>Section</u>	<u>Township</u>	<u>Range</u>	<u>Meridian</u>
NW	13	22 NORTH	49 EAST	MDB&M
SW	12	22 NORTH	49 EAST	MDB&M
SE	12	22 NORTH	49 EAST	MDB&M

in EUREKA County, Nevada, on the 9TH day of  
JUNE, 2004.

**RECORDER'S STAMP**

Name and mailing address of locator is: WHITE KNIGHT GOLD (U.S.) INC.  
121 WOODLAND AVE, SUITE 140  
RENO, NV 89523

The Claim is approximately 1500 feet long and 600 feet wide, such that 10 feet are claimed in a N 60° E direction and 1490 feet in a S 60° W direction from the point of discovery (monument of location), at which the Notice of Location was posted, together with 300 feet on each side of the monument of location and center line of the Claim. The general course of the lode or vein is from the N 60° E to the S 60° W direction.

The number, location and markings on each corner monument are as follows:

<u>No.</u>	<u>Location</u>	<u>Markings</u>	<u>Description</u>
No. 1:	Northwest Corner	N.W. Corner CSAMT 1	1½" x 1½" x 4' wood post
No. 2:	Northeast Corner	N.E. Corner CSAMT 1	1½" x 1½" x 4' wood post
No. 3:	Southeast Corner	S.E. Corner CSAMT 1	1½" x 1½" x 4' wood post
No. 4:	Southwest Corner	S.W. Corner CSAMT 1	1½" x 1½" x 4' wood post

As erected on the ground, each corner monument is marked as described above by scribed metal tags.

The work of location consisted of making a claim map as provided in NRS 517.040.

Dated this 23RD day of AUGUST, 2004

SIGNATURE OF LOCATOR

By: [Signature]  
Signature

H. H. Tonking, Agent

BOOK 393 PAGE 084  
OFFICIAL RECORDS  
RECORDED AT THE REQUEST OF  
WHITE KNIGHT GOLD  
2004 SEP -3 PM 1:12

**CERTIFICATE OF LOCATION  
LODE MINING CLAIM**

EUREKA COUNTY, NEVADA  
M.H. REBALEATI, RECORDER  
FILE NO. FEES 20.50  
**191864**

**TO ALL WHOM IT MAY CONCERN:**

The undersigned hereby certifies that he has caused to be located the  
CSAMT 2 Lode Mining Claim in the following quarter sections(s):

<u>1/4</u>	<u>Section</u>	<u>Township</u>	<u>Range</u>	<u>Meridian</u>
SE	12	22 NORTH	49 EAST	MDB&M

in EUREKA County, Nevada, on the 9TH day of  
JUNE, 2004.

**RECORDER'S STAMP**

Name and mailing address of locator is: WHITE KNIGHT GOLD (U.S.) INC.  
121 WOODLAND AVE, SUITE 140  
RENO, NV 89523

The Claim is approximately 1500 feet long and 600 feet wide, such that 1490 feet are claimed in a N 60° E direction and 10 feet in a S 60° W direction from the point of discovery (monument of location), at which the Notice of Location was posted, together with 300 feet on each side of the monument of location and center line of the Claim. The general course of the lode or vein is from the N 60° E to the S 60° W direction.

The number, location and markings on each corner monument are as follows:

	<u>Location</u>	<u>Markings</u>	<u>Description</u>
No. 1:	Northwest Corner	N.W. Corner CSAMT 2	1½" x 1½" x 4' wood post
No. 2:	Northeast Corner	N.E. Corner CSAMT 2	1½" x 1½" x 4' wood post
No. 3:	Southeast Corner	S.E. Corner CSAMT 2	1½" x 1½" x 4' wood post
No. 4:	Southwest Corner	S.W. Corner CSAMT 2	1½" x 1½" x 4' wood post

As erected on the ground, each corner monument is marked as described above by scribed metal tags.

The work of location consisted of making a claim map as provided in NRS 517.040.

Dated this 23RD day of AUGUST, 2004

SIGNATURE OF LOCATOR

By: [Signature]  
Signature  
H. H. Tonking, Agent

**CERTIFICATE OF LOCATION  
LODE MINING CLAIM**

BOOK 393 PAGE 085  
OFFICIAL RECORDS  
RECORDED AT THE REQUEST OF  
WHITE KNIGHT GOLD  
2004 SEP -3 PM 1:12

TO ALL WHOM IT MAY CONCERN:

The undersigned hereby certifies that he has caused to be located the  
CSAMT 3 Lode Mining Claim in the following quarter sections(s):

EUREKA COUNTY, NEVADA  
M.N. REBALEATI, RECORDER  
FILE NO. 191865  
FEES 20.50

<u>1/4</u>	<u>Section</u>	<u>Township</u>	<u>Range</u>	<u>Meridian</u>
NW	13	22 NORTH	49 EAST	MDB&M
NE	13	22 NORTH	49 EAST	MDB&M
SE	12	22 NORTH	49 EAST	MDB&M

in EUREKA County, Nevada, on the 9TH day of  
JUNE, 2004.

RECORDER'S STAMP

Name and mailing address of locator is: WHITE KNIGHT GOLD (U.S.) INC.  
121 WOODLAND AVE, SUITE 140  
RENO, NV 89523

The Claim is approximately 1500 feet long and 600 feet wide, such that 10 feet are claimed in a N 60° E direction and 1490 feet in a S 60° W direction from the point of discovery (monument of location), at which the Notice of Location was posted, together with 300 feet on each side of the monument of location and center line of the Claim. The general course of the lode or vein is from the N 60° E to the S 60° W direction.

The number, location and markings on each corner monument are as follows:

<u>No.</u>	<u>Location</u>	<u>Markings</u>	<u>Description</u>
No. 1:	Northwest Corner	N.W. Corner CSAMT 3	1½" x 1½" x 4' wood post
No. 2:	Northeast Corner	N.E. Corner CSAMT 3	1½" x 1½" x 4' wood post
No. 3:	Southeast Corner	S.E. Corner CSAMT 3	1½" x 1½" x 4' wood post
No. 4:	Southwest Corner	S.W. Corner CSAMT 3	1½" x 1½" x 4' wood post

As erected on the ground, each corner monument is marked as described above by scribed metal tags.

The work of location consisted of making a claim map as provided in NRS 517.040.

Dated this 23RD day of AUGUST, 2004

SIGNATURE OF LOCATOR

By: \_\_\_\_\_

Signature

H. H. Tonking, Agent

Nevada - Lode Certificate of Location - NRS. 517.050

BOOK 393 PAGE 086  
OFFICIAL RECORDS  
RECORDED AT THE REQUEST OF  
WHITE KNIGHT GOLD  
2004 SEP -3 PM 1:12

**CERTIFICATE OF LOCATION  
LODE MINING CLAIM**

EUREKA COUNTY, NEVADA  
M.N. REBALEATI, RECORDER  
FILE NO. FEES  
**191866**

**TO ALL WHOM IT MAY CONCERN:**

The undersigned hereby certifies that he has caused to be located the  
CSAMT 4 Lode Mining Claim in the following quarter sections(s):

<u>1/4</u>	<u>Section</u>	<u>Township</u>	<u>Range</u>	<u>Meridian</u>
<u>SE</u>	<u>12</u>	<u>22 NORTH</u>	<u>49 EAST</u>	<u>MDB&amp;M</u>

in EUREKA County, Nevada, on the 9TH day of  
JUNE, 2004.

**RECORDER'S STAMP**

Name and mailing address of locator is: WHITE KNIGHT GOLD (U.S.) INC.  
121 WOODLAND AVE, SUITE 140  
RENO, NV 89523

The Claim is approximately 1500 feet long and 600 feet wide, such that 1490 feet are claimed in a N 60° E direction and 10 feet in a S 60° W direction from the point of discovery (monument of location), at which the Notice of Location was posted, together with 300 feet on each side of the monument of location and center line of the Claim. The general course of the lode or vein is from the N 60° E to the S 60° W direction.

The number, location and markings on each corner monument are as follows:

	<u>Location</u>	<u>Markings</u>	<u>Description</u>
No. 1:	Northwest Corner	N.W. Corner CSAMT 4	1½" x 1½" x 4' wood post
No. 2:	Northeast Corner	N.E. Corner CSAMT 4	1½" x 1½" x 4' wood post
No. 3:	Southeast Corner	S.E. Corner CSAMT 4	1½" x 1½" x 4' wood post
No. 4:	Southwest Corner	S.W. Corner CSAMT 4	1½" x 1½" x 4' wood post

As erected on the ground, each corner monument is marked as described above by scribed metal tags.

The work of location consisted of making a claim map as provided in NRS 517.040.

Dated this 23RD day of AUGUST, 2004

SIGNATURE OF LOCATOR

By: 

Signature

H. H. Tonking, Agent

Nevada - Lode Certificate of Location - NRS. 517.050

BOOK 393 PAGE 087  
OFFICIAL RECORDS  
RECORDED AT THE REQUEST OF  
WHITE KNIGHT GOLD  
2004 SEP -3 PM 1:12

**CERTIFICATE OF LOCATION  
LODE MINING CLAIM**

TO ALL WHOM IT MAY CONCERN:

The undersigned hereby certifies that he has caused to be located the  
CSAMT 5 Lode Mining Claim in the following quarter sections(s):

EUREKA COUNTY, NEVADA  
M.N. REBALEATI, RECORDER  
FILE NO. **191867** FEES 20.50

<u>1/4</u>	<u>Section</u>	<u>Township</u>	<u>Range</u>	<u>Meridian</u>
NW	13	22 NORTH	49 EAST	MDB&M
NE	13	22 NORTH	49 EAST	MDB&M
SE	12	22 NORTH	49 EAST	MDB&M

in EUREKA County, Nevada, on the 9TH day of  
JUNE, 2004.

RECORDER'S STAMP

Name and mailing address of locator is: WHITE KNIGHT GOLD (U.S.) INC.  
121 WOODLAND AVE, SUITE 140  
RENO, NV 89523

The Claim is approximately 1500 feet long and 600 feet wide, such that 10 feet are claimed in a N 60° E direction and 1490 feet in a S 60° W direction from the point of discovery (monument of location), at which the Notice of Location was posted, together with 300 feet on each side of the monument of location and center line of the Claim. The general course of the lode or vein is from the N 60° E to the S 60° W direction.

The number, location and markings on each corner monument are as follows:

	<u>Location</u>	<u>Markings</u>	<u>Description</u>
No. 1:	Northwest Corner	N.W. Corner CSAMT 5	1½" x 1½" x 4' wood post
No. 2:	Northeast Corner	N.E. Corner CSAMT 5	1½" x 1½" x 4' wood post
No. 3:	Southeast Corner	S.E. Corner CSAMT 5	1½" x 1½" x 4' wood post
No. 4:	Southwest Corner	S.W. Corner CSAMT 5	1½" x 1½" x 4' wood post

As erected on the ground, each corner monument is marked as described above by scribed metal tags.

The work of location consisted of making a claim map as provided in NRS 517.040.

Dated this 23RD day of AUGUST, 2004

SIGNATURE OF LOCATOR

By: \_\_\_\_\_

Signature

H. H. Tonking, Agent

Nevada - Lode Certificate of Location - NRS. 517.050

BOOK 393 PAGE 088  
 OFFICIAL RECORDS  
 RECORDED AT THE REQUEST OF  
 WHITE KNIGHT GOLD  
 2004 SEP -3 PM 1:12  
 EUREKA COUNTY, NEVADA  
 M.M. REBALEATI, RECORDER  
 FILE NO. FEES 20.50  
**191868**

**CERTIFICATE OF LOCATION  
 LODE MINING CLAIM**

**TO ALL WHOM IT MAY CONCERN:**

The undersigned hereby certifies that he has caused to be located the  
CSAMT 6 Lode Mining Claim in the following quarter sections(s):

<u>1/4</u>	<u>Section</u>	<u>Township</u>	<u>Range</u>	<u>Meridian</u>
SE	12	22 NORTH	49 EAST	MDB&M
NE	13	22 NORTH	49 EAST	MDB&M
SW	7	22 NORTH	50 EAST	MDB&M

in EUREKA County, Nevada, on the 9TH day of  
JUNE, 2004.

**RECORDER'S STAMP**

Name and mailing address of locator is: WHITE KNIGHT GOLD (U.S.) INC.  
121 WOODLAND AVE, SUITE 140  
RENO, NV 89523

The Claim is approximately 1500 feet long and 600 feet wide, such that 1490 feet are claimed in a N 60° E direction and 10 feet in a S 60° W direction from the point of discovery (monument of location), at which the Notice of Location was posted, together with 300 feet on each side of the monument of location and center line of the Claim. The general course of the lode or vein is from the N 60° E to the S 60° W direction.

The number, location and markings on each corner monument are as follows:

	<u>Location</u>	<u>Markings</u>	<u>Description</u>
No. 1:	Northwest Corner	N.W. Corner CSAMT 6	1½" x 1½" x 4' wood post
No. 2:	Northeast Corner	N.E. Corner CSAMT 6	1½" x 1½" x 4' wood post
No. 3:	Southeast Corner	S.E. Corner CSAMT 6	1½" x 1½" x 4' wood post
No. 4:	Southwest Corner	S.W. Corner CSAMT 6	1½" x 1½" x 4' wood post

As erected on the ground, each corner monument is marked as described above by scribed metal tags.

The work of location consisted of making a claim map as provided in NRS 517.040.

Dated this 23RD day of AUGUST, 2004

SIGNATURE OF LOCATOR

By: [Signature]  
 Signature  
 H. H. Tonking, Agent

BOOK 393 PAGE 089  
OFFICIAL RECORDS  
RECORDED AT THE REQUEST OF  
WHITE KNIGHT GOLD  
2004 SEP -3 PM 1:12

**CERTIFICATE OF LOCATION  
LODE MINING CLAIM**

**TO ALL WHOM IT MAY CONCERN:**

The undersigned hereby certifies that he has caused to be located the  
CSAMT 7 Lode Mining Claim in the following quarter sections(s):

EUREKA COUNTY, NEVADA  
M.H. REBALEATI, RECORDER  
FILE NO. **191869** FEES 20.50

<u>1/4</u>	<u>Section</u>	<u>Township</u>	<u>Range</u>	<u>Meridian</u>
<u>NE</u>	<u>13</u>	<u>22 NORTH</u>	<u>49 EAST</u>	<u>MDB&amp;M</u>

in EUREKA County, Nevada, on the 9TH day of  
JUNE, 2004.

RECORDER'S STAMP

Name and mailing address of locator is: WHITE KNIGHT GOLD (U.S.) INC.  
121 WOODLAND AVE, SUITE 140  
RENO, NV 89523

The Claim is approximately 1500 feet long and 600 feet wide, such that 10 feet are claimed in a N 60° E direction and 1490 feet in a S 60° W direction from the point of discovery (monument of location), at which the Notice of Location was posted, together with 300 feet on each side of the monument of location and center line of the Claim. The general course of the lode or vein is from the N 60° E to the S 60° W direction.

The number, location and markings on each corner monument are as follows:

	<u>Location</u>	<u>Markings</u>	<u>Description</u>
No. 1:	Northwest Corner	N.W. Corner CSAMT 7	1½" x 1½" x 4' wood post
No. 2:	Northeast Corner	N.E. Corner CSAMT 7	1½" x 1½" x 4' wood post
No. 3:	Southeast Corner	S.E. Corner CSAMT 7	1½" x 1½" x 4' wood post
No. 4:	Southwest Corner	S.W. Corner CSAMT 7	1½" x 1½" x 4' wood post

As erected on the ground, each corner monument is marked as described above by scribed metal tags.

The work of location consisted of making a claim map as provided in NRS 517.040.

Dated this 23RD day of AUGUST, 2004

SIGNATURE OF LOCATOR

By:

Signature

H. H. Tonking, Agent

Nevada - Lode Certificate of Location - NRS. 517.050

**191869**

BOOK 393 PAGE 089



BOOK 393 PAGE 090  
OFFICIAL RECORDS  
RECORDED AT THE REQUEST OF  
WHITE KNIGHT GOLD  
2004 SEP -3 PM 1:12

**CERTIFICATE OF LOCATION  
LODE MINING CLAIM**

EUREKA COUNTY, NEVADA  
M.H. REBALEATI, RECORDER  
FILE NO. **191870**  
FEES \$ 20.50

TO ALL WHOM IT MAY CONCERN:

The undersigned hereby certifies that he has caused to be located the  
CSAMT 8 Lode Mining Claim in the following quarter sections(s):

<u>1/4</u>	<u>Section</u>	<u>Township</u>	<u>Range</u>	<u>Meridian</u>
SE	12	22 NORTH	49 EAST	MDB&M
NE	13	22 NORTH	49 EAST	MDB&M
SW	7	22 NORTH	50 EAST	MDB&M
NW	18	22 NORTH	50 EAST	MDB&M

in EUREKA County, Nevada, on the 9TH day of  
JUNE, 2004.

RECORDER'S STAMP

Name and mailing address of locator is: WHITE KNIGHT GOLD (U.S.) INC.  
121 WOODLAND AVE, SUITE 140  
RENO, NV 89523

The Claim is approximately 1500 feet long and 600 feet wide, such that 1490 feet are claimed in a N 60° E direction and 10 feet in a S 60° W direction from the point of discovery (monument of location), at which the Notice of Location was posted, together with 300 feet on each side of the monument of location and center line of the Claim. The general course of the lode or vein is from the N 60° E to the S 60° W direction.

The number, location and markings on each corner monument are as follows:

	<u>Location</u>	<u>Markings</u>	<u>Description</u>
No. 1:	Northwest Corner	N.W. Corner CSAMT 8	1½" x 1½" x 4' wood post
No. 2:	Northeast Corner	N.E. Corner CSAMT 8	1½" x 1½" x 4' wood post
No. 3:	Southeast Corner	S.E. Corner CSAMT 8	1½" x 1½" x 4' wood post
No. 4:	Southwest Corner	S.W. Corner CSAMT 8	1½" x 1½" x 4' wood post

As erected on the ground, each corner monument is marked as described above by scribed metal tags.

The work of location consisted of making a claim map as provided in NRS 517.040.

Dated this 23RD day of AUGUST, 2004

SIGNATURE OF LOCATOR

By: 

Signature

H. H. Tonking, Agent

Nevada - Lode Certificate of Location - NRS. 517.050



**CERTIFICATE OF LOCATION  
LODE MINING CLAIM**

BOOK 393 PAGE 09  
OFFICIAL RECORDS  
RECORDED AT THE REQUEST OF  
WHITE KNIGHT GOLD  
2004 SEP -3 PM 1:12

**TO ALL WHOM IT MAY CONCERN:**

The undersigned hereby certifies that he has caused to be located the  
CSAMT 9 Lode Mining Claim in the following quarter sections(s):

EUREKA COUNTY, NEVADA  
M.N. REBALEATI, RECORDER  
FILE NO. **191871** FEES \$ 20.50

<u>1/4</u>	<u>Section</u>	<u>Township</u>	<u>Range</u>	<u>Meridian</u>
NE	13	22 NORTH	49 EAST	MDB&M

in EUREKA County, Nevada, on the 9TH day of  
JUNE, 2004.

**RECORDER'S STAMP**

Name and mailing address of locator is: WHITE KNIGHT GOLD (U.S.) INC.  
121 WOODLAND AVE, SUITE 140  
RENO, NV 89523

The Claim is approximately 1500 feet long and 600 feet wide, such that 10 feet are claimed in a N 60° E direction and 1490 feet in a S 60° W direction from the point of discovery (monument of location), at which the Notice of Location was posted, together with 300 feet on each side of the monument of location and center line of the Claim. The general course of the lode or vein is from the N 60° E to the S 60° W direction.

The number, location and markings on each corner monument are as follows:

	<u>Location</u>	<u>Markings</u>	<u>Description</u>
No. 1:	Northwest Corner	N.W. Corner CSAMT 9	1½" x 1½" x 4' wood post
No. 2:	Northeast Corner	N.E. Corner CSAMT 9	1½" x 1½" x 4' wood post
No. 3:	Southeast Corner	S.E. Corner CSAMT 9	1½" x 1½" x 4' wood post
No. 4:	Southwest Corner	S.W. Corner CSAMT 9	1½" x 1½" x 4' wood post

As erected on the ground, each corner monument is marked as described above by scribed metal tags.

The work of location consisted of making a claim map as provided in NRS 517.040.

Dated this 23RD day of AUGUST, 2004

SIGNATURE OF LOCATOR

By: H. H. Tonking  
Signature  
H. H. Tonking, Agent

Nevada - Lode Certificate of Location - NRS. 517.050

BOOK 393 PAGE 092  
 OFFICIAL RECORDS  
 RECORDED AT THE REQUEST OF  
 WHITE KNIGHT GOLD  
 2004 SEP -3 PM 1:12

**CERTIFICATE OF LOCATION  
 LODE MINING CLAIM**

**TO ALL WHOM IT MAY CONCERN:**

The undersigned hereby certifies that he has caused to be located the  
CSAMT 10 Lode Mining Claim in the following quarter sections(s):

EUREKA COUNTY, NEVADA  
 M.N. REBALEATI, RECORDER  
 FILE NO. **191872** FEES 20.50

<u>1/4</u>	<u>Section</u>	<u>Township</u>	<u>Range</u>	<u>Meridian</u>
NE	13	22 NORTH	49 EAST	MDB&M
NW	18	22 NORTH	50 EAST	MDB&M

in EUREKA County, Nevada, on the 9TH day of  
JUNE, 2004.

**RECORDER'S STAMP**

Name and mailing address of locator is: **WHITE KNIGHT GOLD (U.S.) INC.**  
 121 WOODLAND AVE, SUITE 140  
 RENO, NV 89523

The Claim is approximately 1500 feet long and 600 feet wide, such that 1490 feet are claimed in a N 60° E direction and 10 feet in a S 60° W direction from the point of discovery (monument of location), at which the Notice of Location was posted, together with 300 feet on each side of the monument of location and center line of the Claim. The general course of the lode or vein is from the N 60° E to the S 60° W direction.

The number, location and markings on each corner monument are as follows:


	<u>Location</u>	<u>Markings</u>	<u>Description</u>
No. 1:	Northwest Corner	N.W. Corner CSAMT 10	1½" x 1½" x 4' wood post
No. 2:	Northeast Corner	N.E. Corner CSAMT 10	1½" x 1½" x 4' wood post
No. 3:	Southeast Corner	S.E. Corner CSAMT 10	1½" x 1½" x 4' wood post
No. 4:	Southwest Corner	S.W. Corner CSAMT 10	1½" x 1½" x 4' wood post

As erected on the ground, each corner monument is marked as described above by scribed metal tags.

The work of location consisted of making a claim map as provided in NRS 517.040.

Dated this 23RD day of AUGUST, 2004

SIGNATURE OF LOCATOR

By:   
 Signature  
 H. H. Tonking, Agent

BOOK 393 PAGE 093  
OFFICIAL RECORDS  
RECORDED AT THE REQUEST OF  
WHITE KNIGHT GOLD  
2004 SEP -3 PM 1:12

**CERTIFICATE OF LOCATION  
LODE MINING CLAIM**

EUREKA COUNTY, NEVADA  
M.N. REBALEATI, RECORDER  
FILE NO. **191873** FEES 20.50

TO ALL WHOM IT MAY CONCERN:

The undersigned hereby certifies that he has caused to be located the  
CSAMT 11 Lode Mining Claim in the following quarter sections(s):

<u>1/4</u>	<u>Section</u>	<u>Township</u>	<u>Range</u>	<u>Meridian</u>
NE	13	22 NORTH	49 EAST	MDB&M
SE	13	22 NORTH	49 EAST	MDB&M

in EUREKA County, Nevada, on the 9TH day of  
JUNE, 2004.

RECORDER'S STAMP

Name and mailing address of locator is: WHITE KNIGHT GOLD (U.S.) INC.  
121 WOODLAND AVE, SUITE 140  
RENO, NV 89523

The Claim is approximately 1500 feet long and 600 feet wide, such that 10 feet are claimed in a N 60° E direction and 1490 feet in a S 60° W direction from the point of discovery (monument of location), at which the Notice of Location was posted, together with 300 feet on each side of the monument of location and center line of the Claim. The general course of the lode or vein is from the N 60° E to the S 60° W direction.

The number, location and markings on each corner monument are as follows:

	<u>Location</u>	<u>Markings</u>	<u>Description</u>
No. 1:	Northwest Corner	N.W. Corner CSAMT 11	1½" x 1½" x 4' wood post
No. 2:	Northeast Corner	N.E. Corner CSAMT 11	1½" x 1½" x 4' wood post
No. 3:	Southeast Corner	S.E. Corner CSAMT 11	1½" x 1½" x 4' wood post
No. 4:	Southwest Corner	S.W. Corner CSAMT 11	1½" x 1½" x 4' wood post

As erected on the ground, each corner monument is marked as described above by scribed metal tags.

The work of location consisted of making a claim map as provided in NRS 517.040.

Dated this 23RD day of AUGUST, 2004

SIGNATURE OF LOCATOR

By: 

Signature

H. H. Tonking, Agent

Nevada - Lode Certificate of Location - NRS. 517.050

**CERTIFICATE OF LOCATION  
LODE MINING CLAIM**

BOOK **393** PAGE **094**  
OFFICIAL RECORDS  
RECORDED AT THE REQUEST OF  
WHITE KNIGHT GOLD  
2004 SEP -3 PM 1:12

EUREKA COUNTY, NEVADA  
M.N. REBALEATI, RECORDER  
FILE NO. **191874** FEES **20.50**

TO ALL WHOM IT MAY CONCERN:

The undersigned hereby certifies that he has caused to be located the  
CSAMT 12 Lode Mining Claim in the following quarter sections(s):

<u>1/4</u>	<u>Section</u>	<u>Township</u>	<u>Range</u>	<u>Meridian</u>
NE	13	22 NORTH	49 EAST	MDB&M
NW	18	22 NORTH	50 EAST	MDB&M

in EUREKA County, Nevada, on the 9TH day of  
JUNE, 2004.

RECORDER'S STAMP

Name and mailing address of locator is: **WHITE KNIGHT GOLD (U.S.) INC.**  
121 WOODLAND AVE, SUITE 140  
RENO, NV 89523

The Claim is approximately 1500 feet long and 600 feet wide, such that 1490 feet are claimed in a N 60° E direction and 10 feet in a S 60° W direction from the point of discovery (monument of location), at which the Notice of Location was posted, together with 300 feet on each side of the monument of location and center line of the Claim. The general course of the lode or vein is from the N 60° E to the S 60° W direction.

The number, location and markings on each corner monument are as follows:

	<u>Location</u>	<u>Markings</u>	<u>Description</u>
No. 1:	Northwest Corner	N.W. Corner CSAMT 12	1½" x 1½" x 4' wood post
No. 2:	Northeast Corner	N.E. Corner CSAMT 12	1½" x 1½" x 4' wood post
No. 3:	Southeast Corner	S.E. Corner CSAMT 12	1½" x 1½" x 4' wood post
No. 4:	Southwest Corner	S.W. Corner CSAMT 12	1½" x 1½" x 4' wood post

As erected on the ground, each corner monument is marked as described above by scribed metal tags.

The work of location consisted of making a claim map as provided in NRS 517.040.

Dated this 23RD day of AUGUST, 2004

SIGNATURE OF LOCATOR

By: 

Signature

H. H. Tonking, Agent

Nevada - Lode Certificate of Location - NRS. 517.050

**CERTIFICATE OF LOCATION  
LODE MINING CLAIM**

BOOK **393** PAGE **095**  
OFFICIAL RECORDS  
RECORDED AT THE REQUEST OF  
WHITE KNIGHT GOLD  
2004 SEP -3 PM 1:12

**TO ALL WHOM IT MAY CONCERN:**

The undersigned hereby certifies that he has caused to be located the  
CSAMT 13 Lode Mining Claim in the following quarter sections(s):

EUREKA COUNTY, NEVADA  
M.N. REBALEATI, RECORDER  
FILE NO. **191875** FEES **20.50**

<u>1/4</u>	<u>Section</u>	<u>Township</u>	<u>Range</u>	<u>Meridian</u>
NE	13	22 NORTH	49 EAST	MDB&M
SE	13	22 NORTH	49 EAST	MDB&M
NW	18	22 NORTH	50 EAST	MDB&M

in EUREKA County, Nevada, on the 9TH day of  
JUNE, 2004.

**RECORDER'S STAMP**

Name and mailing address of locator is: **WHITE KNIGHT GOLD (U.S.) INC.**  
121 WOODLAND AVE, SUITE 140  
RENO, NV 89523

The Claim is approximately 1500 feet long and 600 feet wide, such that 10 feet are claimed in a N 60° E direction and 1490 feet in a S 60° W direction from the point of discovery (monument of location), at which the Notice of Location was posted, together with 300 feet on each side of the monument of location and center line of the Claim. The general course of the lode or vein is from the N 60° E to the S 60° W direction.

The number, location and markings on each corner monument are as follows:

	<u>Location</u>	<u>Markings</u>	<u>Description</u>
No. 1:	Northwest Corner	N.W. Corner CSAMT 13	1½" x 1½" x 4' wood post
No. 2:	Northeast Corner	N.E. Corner CSAMT 13	1½" x 1½" x 4' wood post
No. 3:	Southeast Corner	S.E. Corner CSAMT 13	1½" x 1½" x 4' wood post
No. 4:	Southwest Corner	S.W. Corner CSAMT 13	1½" x 1½" x 4' wood post

As erected on the ground, each corner monument is marked as described above by scribed metal tags.

The work of location consisted of making a claim map as provided in NRS 517.040.

Dated this 23RD day of AUGUST, 2004

SIGNATURE OF LOCATOR

By:

*H. H. Tonking*  
Signature  
H. H. Tonking, Agent

Nevada – Lode Certificate of Location – NRS. 517.050

**CERTIFICATE OF LOCATION  
LODE MINING CLAIM**

BOOK **393** PAGE **096**  
OFFICIAL RECORDS  
RECORDED AT THE REQUEST OF  
WHITE KNIGHT GOLD  
2004 SEP -3 PM 1:13

EUREKA COUNTY, NEVADA  
M.N. REBALEATI, RECORDER  
FILE NO. **191876**  
FEES **20.00**

**TO ALL WHOM IT MAY CONCERN:**

The undersigned hereby certifies that he has caused to be located the  
CSAMT 14 Lode Mining Claim in the following quarter sections(s):

<u>1/4</u>	<u>Section</u>	<u>Township</u>	<u>Range</u>	<u>Meridian</u>
<u>NE</u>	<u>13</u>	<u>22 NORTH</u>	<u>49 EAST</u>	<u>MDB&amp;M</u>
<u>NW</u>	<u>18</u>	<u>22 NORTH</u>	<u>50 EAST</u>	<u>MDB&amp;M</u>

in EUREKA County, Nevada, on the 9TH day of  
JUNE, 2004.

**RECORDER'S STAMP**

Name and mailing address of locator is: WHITE KNIGHT GOLD (U.S.) INC.  
121 WOODLAND AVE, SUITE 140  
RENO, NV 89523

The Claim is approximately 1500 feet long and 600 feet wide, such that 1490 feet are claimed in a N 60° E direction and 10 feet in a S 60° W direction from the point of discovery (monument of location), at which the Notice of Location was posted, together with 300 feet on each side of the monument of location and center line of the Claim. The general course of the lode or vein is from the N 60° E to the S 60° W direction.

The number, location and markings on each corner monument are as follows:

	<u>Location</u>	<u>Markings</u>	<u>Description</u>
No. 1:	Northwest Corner	N.W. Corner CSAMT 14	1½" x 1½" x 4' wood post
No. 2:	Northeast Corner	N.E. Corner CSAMT 14	1½" x 1½" x 4' wood post
No. 3:	Southeast Corner	S.E. Corner CSAMT 14	1½" x 1½" x 4' wood post
No. 4:	Southwest Corner	S.W. Corner CSAMT 14	1½" x 1½" x 4' wood post

As erected on the ground, each corner monument is marked as described above by scribed metal tags.

The work of location consisted of making a claim map as provided in NRS 517.040.

Dated this 23RD day of AUGUST, 2004

SIGNATURE OF LOCATOR

By: 

Signature

H. H. Tonking, Agent

Nevada - Lode Certificate of Location - NRS. 517.050

**CERTIFICATE OF LOCATION  
LODE MINING CLAIM**

BOOK **393** PAGE **097**  
OFFICIAL RECORDS  
RECORDED AT THE REQUEST OF  
**WHITE KNIGHT GOLD**  
**2004 SEP -3 PM 1:13**  
EUREKA COUNTY, NEVADA  
M.H. REBALEATI, RECORDER  
FILE NO. **191877** FEES **20.50**

**TO ALL WHOM IT MAY CONCERN:**

The undersigned hereby certifies that he has caused to be located the CSAMT 15 Lode Mining Claim in the following quarter sections(s):

<u>1/4</u>	<u>Section</u>	<u>Township</u>	<u>Range</u>	<u>Meridian</u>
NE	13	22 NORTH	49 EAST	MDB&M
SE	13	22 NORTH	49 EAST	MDB&M
NW	18	22 NORTH	50 EAST	MDB&M
SW	18	22 NORTH	50 EAST	MDB&M

in EUREKA County, Nevada, on the 9TH day of JUNE, 2004.

**RECORDER'S STAMP**

Name and mailing address of locator is: **WHITE KNIGHT GOLD (U.S.) INC.**  
121 WOODLAND AVE, SUITE 140  
RENO, NV 89523

The Claim is approximately 1500 feet long and 600 feet wide, such that 10 feet are claimed in a N 60° E direction and 1490 feet in a S 60° W direction from the point of discovery (monument of location), at which the Notice of Location was posted, together with 300 feet on each side of the monument of location and center line of the Claim. The general course of the lode or vein is from the N 60° E to the S 60° W direction.

The number, location and markings on each corner monument are as follows:


	<u>Location</u>	<u>Markings</u>	<u>Description</u>
No. 1:	Northwest Corner	N.W. Corner CSAMT 15	1½" x 1½" x 4' wood post
No. 2:	Northeast Corner	N.E. Corner CSAMT 15	1½" x 1½" x 4' wood post
No. 3:	Southeast Corner	S.E. Corner CSAMT 15	1½" x 1½" x 4' wood post
No. 4:	Southwest Corner	S.W. Corner CSAMT 15	1½" x 1½" x 4' wood post

As erected on the ground, each corner monument is marked as described above by scribed metal tags.

The work of location consisted of making a claim map as provided in NRS 517.040.

Dated this 23RD day of AUGUST, 2004

SIGNATURE OF LOCATOR

By:   
Signature  
H. H. Tonking, Agent



BOOK 393 PAGE 098  
 OFFICIAL RECORDS  
 RECORDED AT THE REQUEST OF  
 WHITE KNIGHT GOLD  
 2004 SEP -3 PM 1:13

**CERTIFICATE OF LOCATION  
 LODE MINING CLAIM**

**TO ALL WHOM IT MAY CONCERN:**

The undersigned hereby certifies that he has caused to be located the  
CSAMT 16 Lode Mining Claim in the following quarter sections(s):

EUREKA COUNTY, NEVADA  
 M.H. REBALEATI, RECORDER  
 FILE NO. **191878** FEES 20.50

<u>1/4</u>	<u>Section</u>	<u>Township</u>	<u>Range</u>	<u>Meridian</u>
NW	18	22 NORTH	50 EAST	MDB&M
SW	18	22 NORTH	50 EAST	MDB&M

in EUREKA County, Nevada, on the 9TH day of  
JUNE, 2004.

**RECORDER'S STAMP**

Name and mailing address of locator is: WHITE KNIGHT GOLD (U.S.) INC.  
 121 WOODLAND AVE, SUITE 140  
 RENO, NV 89523

The Claim is approximately 1500 feet long and 600 feet wide, such that 1490 feet are claimed in a N 60° E direction and 10 feet in a S 60° W direction from the point of discovery (monument of location), at which the Notice of Location was posted, together with 300 feet on each side of the monument of location and center line of the Claim. The general course of the lode or vein is from the N 60° E to the S 60° W direction.

The number, location and markings on each corner monument are as follows:


	<u>Location</u>	<u>Markings</u>	<u>Description</u>
No. 1:	Northwest Corner	N.W. Corner CSAMT 16	1½" x 1½" x 4' wood post
No. 2:	Northeast Corner	N.E. Corner CSAMT 16	1½" x 1½" x 4' wood post
No. 3:	Southeast Corner	S.E. Corner CSAMT 16	1½" x 1½" x 4' wood post
No. 4:	Southwest Corner	S.W. Corner CSAMT 16	1½" x 1½" x 4' wood post

As erected on the ground, each corner monument is marked as described above by scribed metal tags.

The work of location consisted of making a claim map as provided in NRS 517.040.

Dated this 23RD day of AUGUST, 2004

SIGNATURE OF LOCATOR

By:   
 Signature  
 H. H. Tonking, Agent

Nevada - Lode Certificate of Location - NRS. 517.050

**191878**

**BOOK 393 PAGE 098**

BOOK 393 PAGE 099  
OFFICIAL RECORDS  
RECORDED AT THE REQUEST OF  
WHITE KNIGHT GOLD  
2004 SEP -3 PM 1:13

**CERTIFICATE OF LOCATION  
LODE MINING CLAIM**

**TO ALL WHOM IT MAY CONCERN:**

The undersigned hereby certifies that he has caused to be located the  
CSAMT 17 Lode Mining Claim in the following quarter sections(s):

EUREKA COUNTY, NEVADA  
M.N. REBALEATH RECORDER  
FILE NO. **191879** FEES 20.50

<u>1/4</u>	<u>Section</u>	<u>Township</u>	<u>Range</u>	<u>Meridian</u>
<u>SE</u>	<u>13</u>	<u>22 NORTH</u>	<u>49 EAST</u>	<u>MDB&amp;M</u>
<u>SW</u>	<u>18</u>	<u>22 NORTH</u>	<u>50 EAST</u>	<u>MDB&amp;M</u>

in EUREKA County, Nevada, on the 9TH day of  
JUNE, 2004.

**RECORDER'S STAMP**

Name and mailing address of locator is: WHITE KNIGHT GOLD (U.S.) INC.  
121 WOODLAND AVE, SUITE 140  
RENO, NV 89523

The Claim is approximately 1500 feet long and 600 feet wide, such that 10 feet are claimed in a N 60° E direction and 1490 feet in a S 60° W direction from the point of discovery (monument of location), at which the Notice of Location was posted, together with 300 feet on each side of the monument of location and center line of the Claim. The general course of the lode or vein is from the N 60° E to the S 60° W direction.

The number, location and markings on each corner monument are as follows:

	<u>Location</u>	<u>Markings</u>	<u>Description</u>
<b>No. 1:</b>	Northwest Corner	N.W. Corner CSAMT 17	1½" x 1½" x 4' wood post
<b>No. 2:</b>	Northeast Corner	N.E. Corner CSAMT 17	1½" x 1½" x 4' wood post
<b>No. 3:</b>	Southeast Corner	S.E. Corner CSAMT 17	1½" x 1½" x 4' wood post
<b>No. 4:</b>	Southwest Corner	S.W. Corner CSAMT 17	1½" x 1½" x 4' wood post

As erected on the ground, each corner monument is marked as described above by scribed metal tags.

The work of location consisted of making a claim map as provided in NRS 517.040.

Dated this 23RD day of AUGUST, 2004

SIGNATURE OF LOCATOR

By: H. H. Tonking  
Signature  
H. H. Tonking, Agent

**191879**

BOOK 393 PAGE 100  
OFFICIAL RECORDS  
RECORDED AT THE REQUEST OF  
WHITE KNIGHT GOLD  
2004 SEP -3 PM 1:13

**CERTIFICATE OF LOCATION  
LODE MINING CLAIM**

EUREKA COUNTY, NEVADA  
M.H. REBALEATI, RECORDER  
FILE NO. FEES 20.50  
**191880**

TO ALL WHOM IT MAY CONCERN:

The undersigned hereby certifies that he has caused to be located the  
CSAMT 18 Lode Mining Claim in the following quarter sections(s):

<u>1/4</u>	<u>Section</u>	<u>Township</u>	<u>Range</u>	<u>Meridian</u>
NW	18	22 NORTH	50 EAST	MDB&M
SW	18	22 NORTH	50 EAST	MDB&M

in EUREKA County, Nevada, on the 9TH day of  
JUNE, 2004.

RECORDER'S STAMP

Name and mailing address of locator is: WHITE KNIGHT GOLD (U.S.) INC.  
121 WOODLAND AVE, SUITE 140  
RENO, NV 89523

The Claim is approximately 1500 feet long and 600 feet wide, such that 1490 feet are claimed in a N 60° E direction and 10 feet in a S 60° W direction from the point of discovery (monument of location), at which the Notice of Location was posted, together with 300 feet on each side of the monument of location and center line of the Claim. The general course of the lode or vein is from the N 60° E to the S 60° W direction.

The number, location and markings on each corner monument are as follows:

<u>No.</u>	<u>Location</u>	<u>Markings</u>	<u>Description</u>
No. 1:	Northwest Corner	N.W. Corner CSAMT 18	1½" x 1½" x 4' wood post
No. 2:	Northeast Corner	N.E. Corner CSAMT 18	1½" x 1½" x 4' wood post
No. 3:	Southeast Corner	S.E. Corner CSAMT 18	1½" x 1½" x 4' wood post
No. 4:	Southwest Corner	S.W. Corner CSAMT 18	1½" x 1½" x 4' wood post

As erected on the ground, each corner monument is marked as described above by scribed metal tags.

The work of location consisted of making a claim map as provided in NRS 517.040.

Dated this 23RD day of AUGUST, 2004

SIGNATURE OF LOCATOR

By: 

Signature

H. H. Tonking, Agent

Nevada - Lode Certificate of Location - NRS. 517.050

BOOK 393 PAGE 100

**191880**

BOOK 393 PAGE 101  
OFFICIAL RECORDS  
RECORDED AT THE REQUEST OF  
WHITE KNIGHT GOLD  
2004 SEP -3 PM 1:13

EUREKA COUNTY, NEVADA  
M.N. REBALEATI, RECORDER  
FILE NO. 191881  
FEES \$20.50

**CERTIFICATE OF LOCATION  
LODE MINING CLAIM**

TO ALL WHOM IT MAY CONCERN:-

The undersigned hereby certifies that he has caused to be located the  
CSAMT 19 Lode Mining Claim in the following quarter sections(s):

<u>1/4</u>	<u>Section</u>	<u>Township</u>	<u>Range</u>	<u>Meridian</u>
SE	13	22 NORTH	49 EAST	MDB&M
SW	18	22 NORTH	50 EAST	MDB&M

in EUREKA County, Nevada, on the 9TH day of  
JUNE, 2004.

RECORDER'S STAMP

Name and mailing address of locator is: WHITE KNIGHT GOLD (U.S.) INC.  
121 WOODLAND AVE, SUITE 140  
RENO, NV 89523

The Claim is approximately 1500 feet long and 600 feet wide, such that 10 feet are claimed in a N 60° E direction and 1490 feet in a S 60° W direction from the point of discovery (monument of location), at which the Notice of Location was posted, together with 300 feet on each side of the monument of location and center line of the Claim. The general course of the lode or vein is from the N 60° E to the S 60° W direction.

The number, location and markings on each corner monument are as follows:


	<u>Location</u>	<u>Markings</u>	<u>Description</u>
No. 1:	Northwest Corner	N.W. Corner CSAMT 19	1½" x 1½" x 4' wood post
No. 2:	Northeast Corner	N.E. Corner CSAMT 19	1½" x 1½" x 4' wood post
No. 3:	Southeast Corner	S.E. Corner CSAMT 19	1½" x 1½" x 4' wood post
No. 4:	Southwest Corner	S.W. Corner CSAMT 19	1½" x 1½" x 4' wood post

As erected on the ground, each corner monument is marked as described above by scribed metal tags.

The work of location consisted of making a claim map as provided in NRS 517.040.

Dated this 23RD day of AUGUST, 2004

SIGNATURE OF LOCATOR

By:   
Signature  
H. H. Tonking, Agent

BOOK 393 PAGE 102  
OFFICIAL RECORDS  
RECORDED AT THE REQUEST OF  
WHITE KNIGHT GOLD  
2004 SEP -3 PM 1:13

**CERTIFICATE OF LOCATION  
LODE MINING CLAIM**

EUREKA COUNTY, NEVADA -  
M.N. REBEATH RECORDER  
FILE NO. FEES 20.50  
**191882**

**TO ALL WHOM IT MAY CONCERN:**

The undersigned hereby certifies that he has caused to be located the  
CSAMT 20 Lode Mining Claim in the following quarter sections(s):

<u>1/4</u>	<u>Section</u>	<u>Township</u>	<u>Range</u>	<u>Meridian</u>
SW	18	22 NORTH	50 EAST	MDB&M

in EUREKA County, Nevada, on the 9TH day of  
JUNE, 2004.

**RECORDER'S STAMP**

Name and mailing address of locator is: **WHITE KNIGHT GOLD (U.S.) INC.**  
121 WOODLAND AVE, SUITE 140  
RENO, NV 89523

The Claim is approximately 1500 feet long and 600 feet wide, such that 1490 feet are claimed in a N 60° E direction and 10 feet in a S 60° W direction from the point of discovery (monument of location), at which the Notice of Location was posted, together with 300 feet on each side of the monument of location and center line of the Claim. The general course of the lode or vein is from the N 60° E to the S 60° W direction.

The number, location and markings on each corner monument are as follows:


	<u>Location</u>	<u>Markings</u>	<u>Description</u>
No. 1:	Northwest Corner	N.W. Corner CSAMT 20	1½" x 1½" x 4' wood post
No. 2:	Northeast Corner	N.E. Corner CSAMT 20	1½" x 1½" x 4' wood post
No. 3:	Southeast Corner	S.E. Corner CSAMT 20	1½" x 1½" x 4' wood post
No. 4:	Southwest Corner	S.W. Corner CSAMT 20	1½" x 1½" x 4' wood post

As erected on the ground, each corner monument is marked as described above by scribed metal tags.

The work of location consisted of making a claim map as provided in NRS 517.040.

Dated this 23RD day of AUGUST, 2004

SIGNATURE OF LOCATOR

By:   
Signature  
H. H. Tonking, Agent

BOOK 393 PAGE 103  
OFFICIAL RECORDS  
RECORDED AT THE REQUEST OF  
WHITE KNIGHT GOLD  
2004 SEP -3 PM 1:13

**CERTIFICATE OF LOCATION  
LODE MINING CLAIM**

**TO ALL WHOM IT MAY CONCERN:**

The undersigned hereby certifies that he has caused to be located the  
CSAMT 21 Lode Mining Claim in the following quarter sections(s):

<u>1/4</u>	<u>Section</u>	<u>Township</u>	<u>Range</u>	<u>Meridian</u>
<u>SE</u>	<u>13</u>	<u>22 NORTH</u>	<u>49 EAST</u>	<u>MDB&amp;M</u>
<u>SW</u>	<u>18</u>	<u>22 NORTH</u>	<u>50 EAST</u>	<u>MDB&amp;M</u>

EUREKA COUNTY, NEVADA  
M.N. REBALEATI, RECORDER  
FILE NO. FEES 20.50

**191883**

in EUREKA County, Nevada, on the 9TH day of  
JUNE, 2004.

**RECORDER'S STAMP**

Name and mailing address of locator is: WHITE KNIGHT GOLD (U.S.) INC.  
121 WOODLAND AVE, SUITE 140  
RENO, NV 89523

The Claim is approximately 1500 feet long and 600 feet wide, such that 10 feet are claimed in a N 60° E direction and 1490 feet in a S 60° W direction from the point of discovery (monument of location), at which the Notice of Location was posted, together with 300 feet on each side of the monument of location and center line of the Claim. The general course of the lode or vein is from the N 60° E to the S 60° W direction.

The number, location and markings on each corner monument are as follows:

	<u>Location</u>	<u>Markings</u>	<u>Description</u>
No. 1:	Northwest Corner	N.W. Corner CSAMT 21	1½" x 1½" x 4' wood post
No. 2:	Northeast Corner	N.E. Corner CSAMT 21	1½" x 1½" x 4' wood post
No. 3:	Southeast Corner	S.E. Corner CSAMT 21	1½" x 1½" x 4' wood post
No. 4:	Southwest Corner	S.W. Corner CSAMT 21	1½" x 1½" x 4' wood post

As erected on the ground, each corner monument is marked as described above by scribed metal tags.

The work of location consisted of making a claim map as provided in NRS 517.040.

Dated this 23RD day of AUGUST, 2004

SIGNATURE OF LOCATOR

By:

Signature

H. H. Tonking, Agent

Nevada - Lode Certificate of Location - NRS. 517.050

BOOK 393 PAGE 104  
OFFICIAL RECORDS  
RECORDED AT THE REQUEST OF  
WHITE KNIGHT GOLD

2004 SEP -3 PM 1:13

EUREKA COUNTY, NEVADA  
M.N. REBALEATI, RECORDER  
FILE NO. FEES 20.50

191884

**CERTIFICATE OF LOCATION  
LODE MINING CLAIM**

**TO ALL WHOM IT MAY CONCERN:**

The undersigned hereby certifies that he has caused to be located the  
CSAMT 22 Lode Mining Claim in the following quarter sections(s):

<u>1/4</u>	<u>Section</u>	<u>Township</u>	<u>Range</u>	<u>Meridian</u>
SW	18	22 NORTH	50 EAST	MDB&M

in EUREKA County, Nevada, on the 9TH day of  
JUNE, 2004.

RECORDER'S STAMP

Name and mailing address of locator is: WHITE KNIGHT GOLD (U.S.) INC.  
121 WOODLAND AVE, SUITE 140  
RENO, NV 89523

The Claim is approximately 1500 feet long and 600 feet wide, such that 1490 feet are claimed in a N 60° E direction and 10 feet in a S 60° W direction from the point of discovery (monument of location), at which the Notice of Location was posted, together with 300 feet on each side of the monument of location and center line of the Claim. The general course of the lode or vein is from the N 60° E to the S 60° W direction.

The number, location and markings on each corner monument are as follows:

	<u>Location</u>	<u>Markings</u>	<u>Description</u>
No. 1:	Northwest Corner	N.W. Corner CSAMT 22	1½" x 1½" x 4' wood post
No. 2:	Northeast Corner	N.E. Corner CSAMT 22	1½" x 1½" x 4' wood post
No. 3:	Southeast Corner	S.E. Corner CSAMT 22	1½" x 1½" x 4' wood post
No. 4:	Southwest Corner	S.W. Corner CSAMT 22	1½" x 1½" x 4' wood post

As erected on the ground, each corner monument is marked as described above by scribed metal tags.

The work of location consisted of making a claim map as provided in NRS 517.040.

Dated this 23RD day of AUGUST, 2004

SIGNATURE OF LOCATOR

By:

Signature

H. H. Tonking, Agent

Nevada - Lode Certificate of Location - NRS. 517.050

191884

BOOK 393 PAGE 104



BOOK 393 PAGE 105  
OFFICIAL RECORDS  
RECORDED AT THE REQUEST OF  
WHITE KNIGHT GOLD  
2004 SEP -3 PM 1:13

**CERTIFICATE OF LOCATION  
LODE MINING CLAIM**

EUREKA COUNTY, NEVADA  
M.N. REBALEATI, RECORDER  
FILE NO. FEES 20.50  
**191885**

**TO ALL WHOM IT MAY CONCERN:**

The undersigned hereby certifies that he has caused to be located the  
CSAMT 23 Lode Mining Claim in the following quarter sections(s):

<u>1/4</u>	<u>Section</u>	<u>Township</u>	<u>Range</u>	<u>Meridian</u>
SE	13	22 NORTH	49 EAST	MDB&M
NE	24	22 NORTH	49 EAST	MDB&M
SW	18	22 NORTH	50 EAST	MDB&M
NW	19	22 NORTH	50 EAST	MDB&M

in EUREKA County, Nevada, on the 9TH day of  
JUNE, 2004.

RECORDER'S STAMP

Name and mailing address of locator is: **WHITE KNIGHT GOLD (U.S.) INC.**  
121 WOODLAND AVE, SUITE 140  
RENO, NV 89523

The Claim is approximately 1500 feet long and 600 feet wide, such that 10 feet are claimed in a N 60° E direction and 1490 feet in a S 60° W direction from the point of discovery (monument of location), at which the Notice of Location was posted, together with 300 feet on each side of the monument of location and center line of the Claim. The general course of the lode or vein is from the N 60° E to the S 60° W direction.

The number, location and markings on each corner monument are as follows:

	<u>Location</u>	<u>Markings</u>	<u>Description</u>
No. 1:	Northwest Corner	N.W. Corner CSAMT 23	1½" x 1½" x 4' wood post
No. 2:	Northeast Corner	N.E. Corner CSAMT 23	1½" x 1½" x 4' wood post
No. 3:	Southeast Corner	S.E. Corner CSAMT 23	1½" x 1½" x 4' wood post
No. 4:	Southwest Corner	S.W. Corner CSAMT 23	1½" x 1½" x 4' wood post

As erected on the ground, each corner monument is marked as described above by scribed metal tags.

The work of location consisted of making a claim map as provided in NRS 517.040.

Dated this 23RD day of AUGUST, 2004

SIGNATURE OF LOCATOR

By: 

Signature

H. H. Tonking, Agent

Nevada - Lode Certificate of Location - NRS. 517.050

BOOK 393 PAGE 106  
OFFICIAL RECORDS  
RECORDED AT THE REQUEST OF  
WHITE KNIGHT GOLD  
2004 SEP -3 PM 1:13

**CERTIFICATE OF LOCATION  
LODE MINING CLAIM**

TO ALL WHOM IT MAY CONCERN:

The undersigned hereby certifies that he has caused to be located the  
CSAMT 24 Lode Mining Claim in the following quarter sections(s):

EUREKA COUNTY, NEVADA  
M.N. REBALEATI, RECORDER  
FILE NO. **191886** FEES 20.50

<u>1/4</u>	<u>Section</u>	<u>Township</u>	<u>Range</u>	<u>Meridian</u>
SW	18	22 NORTH	50 EAST	MDB&M
SE	18	22 NORTH	50 EAST	MDB&M

in EUREKA County, Nevada, on the 9TH day of  
JUNE, 2004.

RECORDER'S STAMP

Name and mailing address of locator is: WHITE KNIGHT GOLD (U.S.) INC.  
121 WOODLAND AVE, SUITE 140  
RENO, NV 89523

The Claim is approximately 1500 feet long and 600 feet wide, such that 1490 feet are claimed in a N 60° E direction and 10 feet in a S 60° W direction from the point of discovery (monument of location), at which the Notice of Location was posted, together with 300 feet on each side of the monument of location and center line of the Claim. The general course of the lode or vein is from the N 60° E to the S 60° W direction.

The number, location and markings on each corner monument are as follows:

	<u>Location</u>	<u>Markings</u>	<u>Description</u>
No. 1:	Northwest Corner	N.W. Corner CSAMT 24	1½" x 1½" x 4' wood post
No. 2:	Northeast Corner	N.E. Corner CSAMT 24	1½" x 1½" x 4' wood post
No. 3:	Southeast Corner	S.E. Corner CSAMT 24	1½" x 1½" x 4' wood post
No. 4:	Southwest Corner	S.W. Corner CSAMT 24	1½" x 1½" x 4' wood post

As erected on the ground, each corner monument is marked as described above by scribed metal tags.

The work of location consisted of making a claim map as provided in NRS 517.040.

Dated this 23RD day of AUGUST, 2004

SIGNATURE OF LOCATOR

By: 

Signature

H. H. Tonking, Agent

Nevada - Lode Certificate of Location - NRS. 517.050

BOOK 393 PAGE 107  
OFFICIAL RECORDS  
RECORDED AT THE REQUEST OF  
WHITE KNIGHT GOLD  
2004 SEP -3 PM 1:13

**CERTIFICATE OF LOCATION  
LODE MINING CLAIM**

EUREKA COUNTY, NEVADA  
M.N. REBALEATI, RECORDER  
FILE NO. **191887** FEES \$20.00

**TO ALL WHOM IT MAY CONCERN:**

The undersigned hereby certifies that he has caused to be located the  
CSAMT 25 Lode Mining Claim in the following quarter sections(s):

<u>1/4</u>	<u>Section</u>	<u>Township</u>	<u>Range</u>	<u>Meridian</u>
SW	18	22 NORTH	50 EAST	MDB&M
NW	19	22 NORTH	50 EAST	MDB&M

in EUREKA County, Nevada, on the 9TH day of  
JUNE, 2004.

**RECORDER'S STAMP**

Name and mailing address of locator is: **WHITE KNIGHT GOLD (U.S.) INC.**  
121 WOODLAND AVE, SUITE 140  
RENO, NV 89523

The Claim is approximately 1500 feet long and 600 feet wide, such that 10 feet are claimed in a N 60° E direction and 1490 feet in a S 60° W direction from the point of discovery (monument of location), at which the Notice of Location was posted, together with 300 feet on each side of the monument of location and center line of the Claim. The general course of the lode or vein is from the N 60° E to the S 60° W direction.

The number, location and markings on each corner monument are as follows:


<u>No.</u>	<u>Location</u>	<u>Markings</u>	<u>Description</u>
No. 1:	Northwest Corner	N.W. Corner CSAMT 25	1½" x 1½" x 4' wood post
No. 2:	Northeast Corner	N.E. Corner CSAMT 25	1½" x 1½" x 4' wood post
No. 3:	Southeast Corner	S.E. Corner CSAMT 25	1½" x 1½" x 4' wood post
No. 4:	Southwest Corner	S.W. Corner CSAMT 25	1½" x 1½" x 4' wood post

As erected on the ground, each corner monument is marked as described above by scribed metal tags.

The work of location consisted of making a claim map as provided in NRS 517.040.

Dated this 23RD day of AUGUST, 2004

SIGNATURE OF LOCATOR

By:   
Signature  
H. H. Tonking, Agent

**CERTIFICATE OF LOCATION  
LODE MINING CLAIM**

BOOK 393 PAGE 108  
OFFICIAL RECORDS  
RECORDED AT THE REQUEST OF  
WHITE KNIGHT GOLD  
2004 SEP -3 PM 1:13  
EUREKA COUNTY, NEVADA  
M.H. REBALEATI, RECORDER  
FILE NO. 191888  
FEES 20.50

**TO ALL WHOM IT MAY CONCERN:**

The undersigned hereby certifies that he has caused to be located the  
CSAMT 26 Lode Mining Claim in the following quarter sections(s):

<u>1/4</u>	<u>Section</u>	<u>Township</u>	<u>Range</u>	<u>Meridian</u>
SW	18	22 NORTH	50 EAST	MDB&M
SE	18	22 NORTH	50 EAST	MDB&M
NW	19	22 NORTH	50 EAST	MDB&M

in EUREKA County, Nevada, on the 9TH day of  
JUNE, 2004.

**RECORDER'S STAMP**

Name and mailing address of locator is: WHITE KNIGHT GOLD (U.S.) INC.  
121 WOODLAND AVE, SUITE 140  
RENO, NV 89523

The Claim is approximately 1500 feet long and 600 feet wide, such that 1490 feet are claimed in a N 60° E direction and 10 feet in a S 60° W direction from the point of discovery (monument of location), at which the Notice of Location was posted, together with 300 feet on each side of the monument of location and center line of the Claim. The general course of the lode or vein is from the N 60° E to the S 60° W direction.

The number, location and markings on each corner monument are as follows:

	<u>Location</u>	<u>Markings</u>	<u>Description</u>
No. 1:	Northwest Corner	N.W. Corner CSAMT 26	1½" x 1½" x 4' wood post
No. 2:	Northeast Corner	N.E. Corner CSAMT 26	1½" x 1½" x 4' wood post
No. 3:	Southeast Corner	S.E. Corner CSAMT 26	1½" x 1½" x 4' wood post
No. 4:	Southwest Corner	S.W. Corner CSAMT 26	1½" x 1½" x 4' wood post

As erected on the ground, each corner monument is marked as described above by scribed metal tags.

The work of location consisted of making a claim map as provided in NRS 517.040.

Dated this 23RD day of AUGUST, 2004

SIGNATURE OF LOCATOR

By: \_\_\_\_\_

Signature

H. H. Tonking, Agent

BOOK 393 PAGE 109  
OFFICIAL RECORDS  
RECORDED AT THE REQUEST OF  
WHITE KNIGHT GOLD  
2004 SEP -3 PM 1:13

EUREKA COUNTY, NEVADA  
M.N. REBALEATI, RECORDER  
FILE NO. 191889  
FEES 20.50

**CERTIFICATE OF LOCATION  
LODE MINING CLAIM**

**TO ALL WHOM IT MAY CONCERN:**

The undersigned hereby certifies that he has caused to be located the  
CSAMT 27 Lode Mining Claim in the following quarter sections(s):

<u>1/4</u>	<u>Section</u>	<u>Township</u>	<u>Range</u>	<u>Meridian</u>
NW	19	22 NORTH	50 EAST	MDB&M

in EUREKA County, Nevada, on the 9TH day of  
JUNE, 2004.

**RECORDER'S STAMP**

Name and mailing address of locator is: WHITE KNIGHT GOLD (U.S.) INC.  
121 WOODLAND AVE, SUITE 140  
RENO, NV 89523

The Claim is approximately 1500 feet long and 600 feet wide, such that 10 feet are claimed in a N 60° E direction and 1490 feet in a S 60° W direction from the point of discovery (monument of location), at which the Notice of Location was posted, together with 300 feet on each side of the monument of location and center line of the Claim. The general course of the lode or vein is from the N 60° E to the S 60° W direction.

The number, location and markings on each corner monument are as follows:

	<u>Location</u>	<u>Markings</u>	<u>Description</u>
No. 1:	Northwest Corner	N.W. Corner CSAMT 27	1½" x 1½" x 4' wood post
No. 2:	Northeast Corner	N.E. Corner CSAMT 27	1½" x 1½" x 4' wood post
No. 3:	Southeast Corner	S.E. Corner CSAMT 27	1½" x 1½" x 4' wood post
No. 4:	Southwest Corner	S.W. Corner CSAMT 27	1½" x 1½" x 4' wood post

As erected on the ground, each corner monument is marked as described above by scribed metal tags.

The work of location consisted of making a claim map as provided in NRS 517.040.

Dated this 23RD day of AUGUST, 2004

SIGNATURE OF LOCATOR

By: [Signature]  
Signature

H. H. Tonking, Agent

Nevada - Lode Certificate of Location - NRS. 517.050

BOOK 393 PAGE 110  
OFFICIAL RECORDS  
RECORDED AT THE REQUEST OF  
WHITE KNIGHT GOLD  
2004 SEP -3 PM 1:14

**CERTIFICATE OF LOCATION  
LODE MINING CLAIM**

EUREKA COUNTY, NEVADA  
M.N. REBALEATI, RECORDER  
FILE NO. **191890** FEES \$20.50

**TO ALL WHOM IT MAY CONCERN:**

The undersigned hereby certifies that he has caused to be located the CSAMT 28 Lode Mining Claim in the following quarter sections(s):

<u>1/4</u>	<u>Section</u>	<u>Township</u>	<u>Range</u>	<u>Meridian</u>
SW	18	22 NORTH	50 EAST	MDB&M
SE	18	22 NORTH	50 EAST	MDB&M
NW	19	22 NORTH	50 EAST	MDB&M
NE	19	22 NORTH	50 EAST	MDB&M

in EUREKA County, Nevada, on the 9TH day of JUNE, 2004.

**RECORDER'S STAMP**

Name and mailing address of locator is: WHITE KNIGHT GOLD (U.S.) INC.  
121 WOODLAND AVE, SUITE 140  
RENO, NV 89523

The Claim is approximately 1500 feet long and 600 feet wide, such that 1490 feet are claimed in a N 60° E direction and 10 feet in a S 60° W direction from the point of discovery (monument of location), at which the Notice of Location was posted, together with 300 feet on each side of the monument of location and center line of the Claim. The general course of the lode or vein is from the N 60° E to the S 60° W direction.

The number, location and markings on each corner monument are as follows:

	<u>Location</u>	<u>Markings</u>	<u>Description</u>
No. 1:	Northwest Corner	N.W. Corner CSAMT 28	1½" x 1½" x 4' wood post
No. 2:	Northeast Corner	N.E. Corner CSAMT 28	1½" x 1½" x 4' wood post
No. 3:	Southeast Corner	S.E. Corner CSAMT 28	1½" x 1½" x 4' wood post
No. 4:	Southwest Corner	S.W. Corner CSAMT 28	1½" x 1½" x 4' wood post

As erected on the ground, each corner monument is marked as described above by scribed metal tags.

The work of location consisted of making a claim map as provided in NRS 517.040.

Dated this 23RD day of AUGUST, 2004

SIGNATURE OF LOCATOR

By: 

Signature

H. H. Tonking, Agent

Nevada - Lode Certificate of Location - NRS. 517.050

BOOK 393 PAGE 111  
OFFICIAL RECORDS  
RECORDED AT THE REQUEST OF  
WHITE KNIGHT GOLD  
2004 SEP -3 PM 1: 14

**CERTIFICATE OF LOCATION  
LODE MINING CLAIM**

EUREKA COUNTY, NEVADA  
M.H. REBALEATI, RECORDER  
FILE NO. **191891** FEES 20.50

**TO ALL WHOM IT MAY CONCERN:**

The undersigned hereby certifies that he has caused to be located the  
CSAMT 29 Lode Mining Claim in the following quarter sections(s):

<u>1/4</u>	<u>Section</u>	<u>Township</u>	<u>Range</u>	<u>Meridian</u>
NW	19	22 NORTH	50 EAST	MDB&M

in EUREKA County, Nevada, on the 9TH day of  
JUNE, 2004.

**RECORDER'S STAMP**

Name and mailing address of locator is: **WHITE KNIGHT GOLD (U.S.) INC.**  
121 WOODLAND AVE, SUITE 140  
RENO, NV 89523

The Claim is approximately 1500 feet long and 600 feet wide, such that 10 feet are claimed in a N 60° E direction and 1490 feet in a S 60° W direction from the point of discovery (monument of location), at which the Notice of Location was posted, together with 300 feet on each side of the monument of location and center line of the Claim. The general course of the lode or vein is from the N 60° E to the S 60° W direction.

The number, location and markings on each corner monument are as follows:


	<u>Location</u>	<u>Markings</u>	<u>Description</u>
No. 1:	Northwest Corner	N.W. Corner CSAMT 29	1½" x 1½" x 4' wood post
No. 2:	Northeast Corner	N.E. Corner CSAMT 29	1½" x 1½" x 4' wood post
No. 3:	Southeast Corner	S.E. Corner CSAMT 29	1½" x 1½" x 4' wood post
No. 4:	Southwest Corner	S.W. Corner CSAMT 29	1½" x 1½" x 4' wood post

As erected on the ground, each corner monument is marked as described above by scribed metal tags.

The work of location consisted of making a claim map as provided in NRS 517.040.

Dated this 23RD day of AUGUST, 2004

SIGNATURE OF LOCATOR

By:   
Signature  
H. H. Tonking, Agent

**191891**



BOOK 393 PAGE 112  
OFFICIAL RECORDS  
RECORDED AT THE REQUEST OF  
WHITE KNIGHT GOLD  
2004 SEP -3 - PM 1:14

EUREKA COUNTY, NEVADA  
M.N. REBALEATI, RECORDER  
FILE NO. 191892  
FEES \$ 20.50

**CERTIFICATE OF LOCATION  
LODE MINING CLAIM**

**TO ALL WHOM IT MAY CONCERN:**

The undersigned hereby certifies that he has caused to be located the  
CSAMT 30 Lode Mining Claim in the following quarter sections(s):

<u>1/4</u>	<u>Section</u>	<u>Township</u>	<u>Range</u>	<u>Meridian</u>
NW	19	22 NORTH	50 EAST	MDB&M
NE	19	22 NORTH	50 EAST	MDB&M

in EUREKA County, Nevada, on the 9TH day of  
JUNE, 2004.

RECORDER'S STAMP

Name and mailing address of locator is: WHITE KNIGHT GOLD (U.S.) INC.  
121 WOODLAND AVE, SUITE 140  
RENO, NV 89523

The Claim is approximately 1500 feet long and 600 feet wide, such that 1490 feet are claimed in a N 60° E direction and 10 feet in a S 60° W direction from the point of discovery (monument of location), at which the Notice of Location was posted, together with 300 feet on each side of the monument of location and center line of the Claim. The general course of the lode or vein is from the N 60° E to the S 60° W direction.

The number, location and markings on each corner monument are as follows:

<u>No.</u>	<u>Location</u>	<u>Markings</u>	<u>Description</u>
No. 1:	Northwest Corner	N.W. Corner CSAMT 30	1½" x 1½" x 4' wood post
No. 2:	Northeast Corner	N.E. Corner CSAMT 30	1½" x 1½" x 4' wood post
No. 3:	Southeast Corner	S.E. Corner CSAMT 30	1½" x 1½" x 4' wood post
No. 4:	Southwest Corner	S.W. Corner CSAMT 30	1½" x 1½" x 4' wood post

As erected on the ground, each corner monument is marked as described above by scribed metal tags.

The work of location consisted of making a claim map as provided in NRS 517.040.

Dated this 23RD day of AUGUST, 2004

SIGNATURE OF LOCATOR

By:

Signature

H. H. Tonking, Agent

Nevada - Lode Certificate of Location - NRS. 517.050

BOOK 393 PAGE 113  
OFFICIAL RECORDS  
RECORDED AT THE REQUEST OF  
WHITE KNIGHT GOLD  
2004 SEP -3 PM 1:14

**CERTIFICATE OF LOCATION  
LODE MINING CLAIM**

**TO ALL WHOM IT MAY CONCERN:**

The undersigned hereby certifies that he has caused to be located the  
CSAMT 31 Lode Mining Claim in the following quarter sections(s):

EUREKA COUNTY, NEVADA  
M.N. REBALEATI, RECORDER  
FILE NO. 20.50  
**191893**

<u>1/4</u>	<u>Section</u>	<u>Township</u>	<u>Range</u>	<u>Meridian</u>
NW	19	22 NORTH	50 EAST	MDB&M
NE	19	22 NORTH	50 EAST	MDB&M

in EUREKA County, Nevada, on the 9TH day of  
JUNE, 2004.

**RECORDER'S STAMP**

Name and mailing address of locator is: WHITE KNIGHT GOLD (U.S.) INC.  
121 WOODLAND AVE, SUITE 140  
RENO, NV 89523

The Claim is approximately 1500 feet long and 600 feet wide, such that 300 feet are claimed in a N 60° E direction and 1200 feet in a S 60° W direction from the point of discovery (monument of location), at which the Notice of Location was posted, together with 300 feet on each side of the monument of location and center line of the Claim. The general course of the lode or vein is from the N 60° E to the S 60° W direction.

The number, location and markings on each corner monument are as follows:

	<u>Location</u>	<u>Markings</u>	<u>Description</u>
No. 1:	Northwest Corner	N.W. Corner CSAMT 31	1½" x 1½" x 4' wood post
No. 2:	Northeast Corner	N.E. Corner CSAMT 31	1½" x 1½" x 4' wood post
No. 3:	Southeast Corner	S.E. Corner CSAMT 31	1½" x 1½" x 4' wood post
No. 4:	Southwest Corner	S.W. Corner CSAMT 31	1½" x 1½" x 4' wood post

As erected on the ground, each corner monument is marked as described above by scribed metal tags.

The work of location consisted of making a claim map as provided in NRS 517.040.

Dated this 23RD day of AUGUST, 2004

SIGNATURE OF LOCATOR

By:

Signature

H. H. Tonking, Agent

Nevada - Lode Certificate of Location - NRS. 517.050

**191893**

BOOK 393 PAGE 113

BOOK 393 PAGE 114  
OFFICIAL RECORDS  
RECORDED AT THE REQUEST OF  
WHITE KNIGHT GOLD  
2004 SEP -3 PM 1:14

**CERTIFICATE OF LOCATION  
LODE MINING CLAIM**

EUREKA COUNTY, NEVADA  
M.N. REBALEATI, RECORDER  
FILE NO. 191894 FEES \$ 20.50

**TO ALL WHOM IT MAY CONCERN:**

The undersigned hereby certifies that he has caused to be located the  
CSAMT 32 Lode Mining Claim in the following quarter sections(s):

<u>1/4</u>	<u>Section</u>	<u>Township</u>	<u>Range</u>	<u>Meridian</u>
NW	19	22 NORTH	50 EAST	MDB&M
NE	19	22 NORTH	50 EAST	MDB&M

in EUREKA County, Nevada, on the 9TH day of  
JUNE, 2004.

**RECORDER'S STAMP**

Name and mailing address of locator is: WHITE KNIGHT GOLD (U.S.) INC.  
121 WOODLAND AVE, SUITE 140  
RENO, NV 89523

The Claim is approximately 1500 feet long and 600 feet wide, such that 1490 feet are claimed in a N 60° E direction and 10 feet in a S 60° W direction from the point of discovery (monument of location), at which the Notice of Location was posted, together with 300 feet on each side of the monument of location and center line of the Claim. The general course of the lode or vein is from the N 60° E to the S 60° W direction.

The number, location and markings on each corner monument are as follows:

	<u>Location</u>	<u>Markings</u>	<u>Description</u>
No. 1:	Northwest Corner	N.W. Corner CSAMT 32	1½" x 1½" x 4' wood post
No. 2:	Northeast Corner	N.E. Corner CSAMT 32	1½" x 1½" x 4' wood post
No. 3:	Southeast Corner	S.E. Corner CSAMT 32	1½" x 1½" x 4' wood post
No. 4:	Southwest Corner	S.W. Corner CSAMT 32	1½" x 1½" x 4' wood post

As erected on the ground, each corner monument is marked as described above by scribed metal tags.

The work of location consisted of making a claim map as provided in NRS 517.040.

Dated this 23RD day of AUGUST, 2004

SIGNATURE OF LOCATOR

By: 

Signature

H. H. Tonking, Agent

Nevada - Lode Certificate of Location - NRS. 517.050

**CERTIFICATE OF LOCATION  
LODE MINING CLAIM**

BOOK 393 PAGE 115  
OFFICIAL RECORDS  
RECORDED AT THE REQUEST OF  
WHITE KNIGHT GOLD  
2004 SEP -3 PM 1:14

EUREKA COUNTY, NEVADA  
M.N. REBALEATI, RECORDER  
FILE NO. 191895 FEES 20.50

TO ALL WHOM IT MAY CONCERN:

The undersigned hereby certifies that he has caused to be located the CSAMT 33 Lode Mining Claim in the following quarter sections(s):

<u>1/4</u>	<u>Section</u>	<u>Township</u>	<u>Range</u>	<u>Meridian</u>
<u>SE</u>	<u>12</u>	<u>22 NORTH</u>	<u>49 EAST</u>	<u>MDB&amp;M</u>
<u>SW</u>	<u>7</u>	<u>22 NORTH</u>	<u>50 EAST</u>	<u>MDB&amp;M</u>

in EUREKA County, Nevada, on the 10TH day of JUNE, 2004.

RECORDER'S STAMP

Name and mailing address of locator is: WHITE KNIGHT GOLD (U.S.) INC.  
121 WOODLAND AVE, SUITE 140  
RENO, NV 89523

The Claim is approximately 1500 feet long and 600 feet wide, such that 10 feet are claimed in a N 60° E direction and 1490 feet in a S 60° W direction from the point of discovery (monument of location), at which the Notice of Location was posted, together with 300 feet on each side of the monument of location and center line of the Claim. The general course of the lode or vein is from the N 60° E to the S 60° W direction.

The number, location and markings on each corner monument are as follows:

	<u>Location</u>	<u>Markings</u>	<u>Description</u>
No. 1:	Northwest Corner	N.W. Corner CSAMT 33	1½" x 1½" x 4' wood post
No. 2:	Northeast Corner	N.E. Corner CSAMT 33	1½" x 1½" x 4' wood post
No. 3:	Southeast Corner	S.E. Corner CSAMT 33	1½" x 1½" x 4' wood post
No. 4:	Southwest Corner	S.W. Corner CSAMT 33	1½" x 1½" x 4' wood post

As erected on the ground, each corner monument is marked as described above by scribed metal tags.

The work of location consisted of making a claim map as provided in NRS 517.040.

Dated this 23RD day of AUGUST, 2004

SIGNATURE OF LOCATOR

By: H. H. Tonking

Signature

H. H. Tonking, Agent

Nevada - Lode Certificate of Location - NRS. 517.050

**191895**

**BOOK 393 PAGE 115**

WHITE KNIGHT GOLD  
2004 SEP -3 PM 1:14

EUREKA COUNTY, NEVADA  
M.N. REBALEATI, RECORDER  
FILE NO. FEES 20.50

191896

**CERTIFICATE OF LOCATION  
LODE MINING CLAIM**

**TO ALL WHOM IT MAY CONCERN:**

The undersigned hereby certifies that he has caused to be located the  
CSAMT 34 Lode Mining Claim in the following quarter sections(s):

<u>1/4</u>	<u>Section</u>	<u>Township</u>	<u>Range</u>	<u>Meridian</u>
NW	7	22 NORTH	50 EAST	MDB&M
SW	7	22 NORTH	50 EAST	MDB&M

in EUREKA County, Nevada, on the 10TH day of  
JUNE, 2004.

RECORDER'S STAMP

Name and mailing address of locator is: WHITE KNIGHT GOLD (U.S.) INC.  
121 WOODLAND AVE, SUITE 140  
RENO, NV 89523

The Claim is approximately 1500 feet long and 600 feet wide, such that 1490 feet are claimed in a N 60° E direction and 10 feet in a S 60° W direction from the point of discovery (monument of location), at which the Notice of Location was posted, together with 300 feet on each side of the monument of location and center line of the Claim. The general course of the lode or vein is from the N 60° E to the S 60° W direction.

The number, location and markings on each corner monument are as follows:

	<u>Location</u>	<u>Markings</u>	<u>Description</u>
No. 1:	Northwest Corner	N.W. Corner CSAMT 34	1½" x 1½" x 4' wood post
No. 2:	Northeast Corner	N.E. Corner CSAMT 34	1½" x 1½" x 4' wood post
No. 3:	Southeast Corner	S.E. Corner CSAMT 34	1½" x 1½" x 4' wood post
No. 4:	Southwest Corner	S.W. Corner CSAMT 34	1½" x 1½" x 4' wood post

As erected on the ground, each corner monument is marked as described above by scribed metal tags.

The work of location consisted of making a claim map as provided in NRS 517.040.

Dated this 23RD day of AUGUST, 2004

SIGNATURE OF LOCATOR

By: \_\_\_\_\_

Signature

H. H. Tonking, Agent

191896

BOOK 393 PAGE 117  
OFFICIAL RECORDS  
RECORDED AT THE REQUEST OF  
WHITE KNIGHT GOLD  
2004 SEP -3 PM 1:14

**CERTIFICATE OF LOCATION  
LODE MINING CLAIM**

EUREKA COUNTY, NEVADA  
M.N. REBALEATI, RECORDER  
FILE NO. 191897 FEES 20.00

**TO ALL WHOM IT MAY CONCERN:**

The undersigned hereby certifies that he has caused to be located the  
CSAMT 35 Lode Mining Claim in the following quarter sections(s):

<u>1/4</u>	<u>Section</u>	<u>Township</u>	<u>Range</u>	<u>Meridian</u>
<u>SE</u>	<u>12</u>	<u>22 NORTH</u>	<u>49 EAST</u>	<u>MDB&amp;M</u>
<u>SW</u>	<u>7</u>	<u>22 NORTH</u>	<u>50 EAST</u>	<u>MDB&amp;M</u>

in EUREKA County, Nevada, on the 10TH day of  
JUNE, 2004.

**RECORDER'S STAMP**

Name and mailing address of locator is: WHITE KNIGHT GOLD (U.S.) INC.  
121 WOODLAND AVE, SUITE 140  
RENO, NV 89523

The Claim is approximately 1500 feet long and 600 feet wide, such that 10 feet are claimed in a N 60° E direction and 1490 feet in a S 60° W direction from the point of discovery (monument of location), at which the Notice of Location was posted, together with 300 feet on each side of the monument of location and center line of the Claim. The general course of the lode or vein is from the N 60° E to the S 60° W direction.

The number, location and markings on each corner monument are as follows:

	<u>Location</u>	<u>Markings</u>	<u>Description</u>
No. 1:	Northwest Corner	N.W. Corner CSAMT 35	1½" x 1½" x 4' wood post
No. 2:	Northeast Corner	N.E. Corner CSAMT 35	1½" x 1½" x 4' wood post
No. 3:	Southeast Corner	S.E. Corner CSAMT 35	1½" x 1½" x 4' wood post
No. 4:	Southwest Corner	S.W. Corner CSAMT 35	1½" x 1½" x 4' wood post

As erected on the ground, each corner monument is marked as described above by scribed metal tags.

The work of location consisted of making a claim map as provided in NRS 517.040.

Dated this 23RD day of AUGUST, 2004

SIGNATURE OF LOCATOR

By: 

Signature

H. H. Tonking, Agent

Nevada - Lode Certificate of Location - NRS. 517.050

**CERTIFICATE OF LOCATION  
LODE MINING CLAIM**

BOOK **393** PAGE **118**  
OFFICIAL RECORDS  
RECORDED AT THE REQUEST OF  
WHITE KNIGHT GOLD  
2004 SEP -3 PM 1:14

EUREKA COUNTY, NEVADA  
M.N. REBALEATI, RECORDER  
FILE NO. FEES **20.50**  
**191898**

**TO ALL WHOM IT MAY CONCERN:**

The undersigned hereby certifies that he has caused to be located the  
CSAMT 36 Lode Mining Claim in the following quarter sections(s):

<u>1/4</u>	<u>Section</u>	<u>Township</u>	<u>Range</u>	<u>Meridian</u>
NW	7	22 NORTH	50 EAST	MDB&M
SW	7	22 NORTH	50 EAST	MDB&M

in EUREKA County, Nevada, on the 10TH day of  
JUNE, 2004.

**RECORDER'S STAMP**

Name and mailing address of locator is: **WHITE KNIGHT GOLD (U.S.) INC.**  
121 WOODLAND AVE, SUITE 140  
RENO, NV 89523

The Claim is approximately 1500 feet long and 600 feet wide, such that 1490 feet are claimed in a N 60° E direction and 10 feet in a S 60° W direction from the point of discovery (monument of location), at which the Notice of Location was posted, together with 300 feet on each side of the monument of location and center line of the Claim. The general course of the lode or vein is from the N 60° E to the S 60° W direction.

The number, location and markings on each corner monument are as follows:

	<u>Location</u>	<u>Markings</u>	<u>Description</u>
No. 1:	Northwest Corner	N.W. Corner CSAMT 36	1½" x 1½" x 4' wood post
No. 2:	Northeast Corner	N.E. Corner CSAMT 36	1½" x 1½" x 4' wood post
No. 3:	Southeast Corner	S.E. Corner CSAMT 36	1½" x 1½" x 4' wood post
No. 4:	Southwest Corner	S.W. Corner CSAMT 36	1½" x 1½" x 4' wood post

As erected on the ground, each corner monument is marked as described above by scribed metal tags.

The work of location consisted of making a claim map as provided in NRS 517.040.

Dated this 23RD day of AUGUST, 2004

SIGNATURE OF LOCATOR

By:

Signature

H. H. Tonking, Agent

Nevada - Lode Certificate of Location - NRS. 517.050



**CERTIFICATE OF LOCATION  
LODE MINING CLAIM**

BOOK **393** PAGE **119**  
OFFICIAL RECORDS  
RECORDED AT THE REQUEST OF  
**WHITE KNIGHT GOLD**  
**2004 SEP -3 PM 1:14**

**TO ALL WHOM IT MAY CONCERN:**

The undersigned hereby certifies that he has caused to be located the  
CSAMT 37 Lode Mining Claim in the following quarter sections(s):

EUREKA COUNTY, NEVADA  
M.N. REBALEATI, RECORDER  
FILE NO. **191899** FEES **20.50**

<u>1/4</u>	<u>Section</u>	<u>Township</u>	<u>Range</u>	<u>Meridian</u>
SE	12	22 NORTH	49 EAST	MDB&M
SW	7	22 NORTH	50 EAST	MDB&M

in EUREKA County, Nevada, on the 10TH day of  
JUNE, 2004.

**RECORDER'S STAMP**

Name and mailing address of locator is: **WHITE KNIGHT GOLD (U.S.) INC.**  
121 WOODLAND AVE, SUITE 140  
RENO, NV 89523

The Claim is approximately 1500 feet long and 600 feet wide, such that 10 feet are claimed in a N 60° E direction and 1490 feet in a S 60° W direction from the point of discovery (monument of location), at which the Notice of Location was posted, together with 300 feet on each side of the monument of location and center line of the Claim. The general course of the lode or vein is from the N 60° E to the S 60° W direction.

The number, location and markings on each corner monument are as follows:

	<u>Location</u>	<u>Markings</u>	<u>Description</u>
No. 1:	Northwest Corner	N.W. Corner CSAMT 37	1½" x 1½" x 4' wood post
No. 2:	Northeast Corner	N.E. Corner CSAMT 37	1½" x 1½" x 4' wood post
No. 3:	Southeast Corner	S.E. Corner CSAMT 37	1½" x 1½" x 4' wood post
No. 4:	Southwest Corner	S.W. Corner CSAMT 37	1½" x 1½" x 4' wood post

As erected on the ground, each corner monument is marked as described above by scribed metal tags.

The work of location consisted of making a claim map as provided in NRS 517.040.

Dated this 23RD day of AUGUST, 2004

SIGNATURE OF LOCATOR

By: \_\_\_\_\_

Signature

H. H. Tonking, Agent

Nevada – Lode Certificate of Location – NRS. 517.050

**191899**

**BOOK 393 PAGE 119**

BOOK 393 PAGE 20  
OFFICIAL RECORDS  
RECORDED AT THE REQUEST OF  
WHITE KNIGHT GOLD  
2004 SEP -3 PM. 1: 14

EUREKA COUNTY, NEVADA  
M.H. REBALEATI, RECORDER  
FILE NO. FEES 20.50  
**191900**

**CERTIFICATE OF LOCATION  
LODE MINING CLAIM**

**TO ALL WHOM IT MAY CONCERN:**

The undersigned hereby certifies that he has caused to be located the  
CSAMT 38 Lode Mining Claim in the following quarter sections(s):

<u>1/4</u>	<u>Section</u>	<u>Township</u>	<u>Range</u>	<u>Meridian</u>
SW	7	22 NORTH	50 EAST	MDB&M
SE	7	22 NORTH	50 EAST	MDB&M

in EUREKA County, Nevada, on the 10TH day of  
JUNE, 2004.

RECORDER'S STAMP

Name and mailing address of locator is: WHITE KNIGHT GOLD (U.S.) INC.  
121 WOODLAND AVE, SUITE 140  
RENO, NV 89523

The Claim is approximately 1500 feet long and 600 feet wide, such that 1490 feet are claimed in a N 60° E direction and 10 feet in a S 60° W direction from the point of discovery (monument of location), at which the Notice of Location was posted, together with 300 feet on each side of the monument of location and center line of the Claim. The general course of the lode or vein is from the N 60° E to the S 60° W direction.

The number, location and markings on each corner monument are as follows:

	<u>Location</u>	<u>Markings</u>	<u>Description</u>
No. 1:	Northwest Corner	N.W. Corner CSAMT 38	1½" x 1½" x 4' wood post
No. 2:	Northeast Corner	N.E. Corner CSAMT 38	1½" x 1½" x 4' wood post
No. 3:	Southeast Corner	S.E. Corner CSAMT 38	1½" x 1½" x 4' wood post
No. 4:	Southwest Corner	S.W. Corner CSAMT 38	1½" x 1½" x 4' wood post

As erected on the ground, each corner monument is marked as described above by scribed metal tags.

The work of location consisted of making a claim map as provided in NRS 517.040.

Dated this 23RD day of AUGUST, 2004

SIGNATURE OF LOCATOR

By:

Signature

H. H. Tonking, Agent

Nevada - Lode Certificate of Location - NRS. 517.050

BOOK 393 PAGE 121  
OFFICIAL RECORDS  
RECORDED AT THE REQUEST OF  
WHITE KNIGHT GOLD  
2004 SEP -3 PM 1:14

**CERTIFICATE OF LOCATION  
LODE MINING CLAIM**

EUREKA COUNTY, NEVADA  
M.N. REBAL EATI. RECORDER  
FILE NO. **191901**  
FEES 20.50

TO ALL WHOM IT MAY CONCERN:

The undersigned hereby certifies that he has caused to be located the  
CSAMT 39 Lode Mining Claim in the following quarter sections(s):

<u>1/4</u>	<u>Section</u>	<u>Township</u>	<u>Range</u>	<u>Meridian</u>
SW	7	22 NORTH	50 EAST	MDB&M
NW	18	22 NORTH	50 EAST	MDB&M

in EUREKA County, Nevada, on the 10TH day of  
JUNE, 2004.

RECORDER'S STAMP

Name and mailing address of locator is: WHITE KNIGHT GOLD (U.S.) INC.  
121 WOODLAND AVE, SUITE 140  
RENO, NV 89523

The Claim is approximately 1500 feet long and 600 feet wide, such that 10 feet are claimed in a N 60° E direction and 1490 feet in a S 60° W direction from the point of discovery (monument of location), at which the Notice of Location was posted, together with 300 feet on each side of the monument of location and center line of the Claim. The general course of the lode or vein is from the N 60° E to the S 60° W direction.

The number, location and markings on each corner monument are as follows:

	<u>Location</u>	<u>Markings</u>	<u>Description</u>
No. 1:	Northwest Corner	N.W. Corner CSAMT 39	1½" x 1½" x 4' wood post
No. 2:	Northeast Corner	N.E. Corner CSAMT 39	1½" x 1½" x 4' wood post
No. 3:	Southeast Corner	S.E. Corner CSAMT 39	1½" x 1½" x 4' wood post
No. 4:	Southwest Corner	S.W. Corner CSAMT 39	1½" x 1½" x 4' wood post

As erected on the ground, each corner monument is marked as described above by scribed metal tags.

The work of location consisted of making a claim map as provided in NRS 517.040.

Dated this 23RD day of AUGUST, 2004

SIGNATURE OF LOCATOR

By:

Signature

H. H. Tonking, Agent

Nevada - Lode Certificate of Location - NRS. 517.050

**CERTIFICATE OF LOCATION  
LODE MINING CLAIM**

BOOK **393** PAGE **122**  
OFFICIAL RECORDS  
RECORDED AT THE REQUEST OF  
WHITE KNIGHT GOLD  
2004 SEP -3 PM 1:14  
EUREKA COUNTY, NEVADA  
M.N. REBALEATI, RECORDER  
FILE NO. **191902** FEES **20.50**

**TO ALL WHOM IT MAY CONCERN:**

The undersigned hereby certifies that he has caused to be located the  
CSAMT 40 Lode Mining Claim in the following quarter sections(s):

<u>1/4</u>	<u>Section</u>	<u>Township</u>	<u>Range</u>	<u>Meridian</u>
SW	7	22 NORTH	50 EAST	MDB&M
SE	7	22 NORTH	50 EAST	MDB&M

in EUREKA County, Nevada, on the 10TH day of  
JUNE, 2004.

RECORDER'S STAMP

Name and mailing address of locator is: WHITE KNIGHT GOLD (U.S.) INC.  
121 WOODLAND AVE, SUITE 140  
RENO, NV 89523

The Claim is approximately 1500 feet long and 600 feet wide, such that 1490 feet are claimed in a N 60° E direction and 10 feet in a S 60° W direction from the point of discovery (monument of location), at which the Notice of Location was posted, together with 300 feet on each side of the monument of location and center line of the Claim. The general course of the lode or vein is from the N 60° E to the S 60° W direction.

The number, location and markings on each corner monument are as follows:

	<u>Location</u>	<u>Markings</u>	<u>Description</u>
No. 1:	Northwest Corner	N.W. Corner CSAMT 40	1½" x 1½" x 4' wood post
No. 2:	Northeast Corner	N.E. Corner CSAMT 40	1½" x 1½" x 4' wood post
No. 3:	Southeast Corner	S.E. Corner CSAMT 40	1½" x 1½" x 4' wood post
No. 4:	Southwest Corner	S.W. Corner CSAMT 40	1½" x 1½" x 4' wood post

As erected on the ground, each corner monument is marked as described above by scribed metal tags.

The work of location consisted of making a claim map as provided in NRS 517.040.

Dated this 23RD day of AUGUST, 2004

SIGNATURE OF LOCATOR

By: 

Signature

H. H. Tonking, Agent

Nevada - Lode Certificate of Location - NRS. 517.050

**CERTIFICATE OF LOCATION  
LODE MINING CLAIM**

BOOK **393** PAGE **123**  
OFFICIAL RECORDS  
RECORDED AT THE REQUEST OF  
**WHITE KNIGHT GOLD**  
2004 SEP -3 PM 1:14

EUREKA COUNTY, NEVADA  
M.N. REBALEATI, RECORDER  
FILE NO. **191903** FEES **20.50**

**TO ALL WHOM IT MAY CONCERN:**

The undersigned hereby certifies that he has caused to be located the  
CSAMT 41 Lode Mining Claim in the following quarter sections(s):

<u>1/4</u>	<u>Section</u>	<u>Township</u>	<u>Range</u>	<u>Meridian</u>
SW	7	22 NORTH	50 EAST	MDB&M
NW	18	22 NORTH	50 EAST	MDB&M

in EUREKA County, Nevada, on the 10TH day of  
JUNE, 2004.

**RECORDER'S STAMP**

Name and mailing address of locator is: **WHITE KNIGHT GOLD (U.S.) INC.**  
121 WOODLAND AVE, SUITE 140  
RENO, NV 89523

The Claim is approximately 1500 feet long and 600 feet wide, such that 10 feet are claimed in a N 60° E direction and 1490 feet in a S 60° W direction from the point of discovery (monument of location), at which the Notice of Location was posted, together with 300 feet on each side of the monument of location and center line of the Claim. The general course of the lode or vein is from the N 60° E to the S 60° W direction.

The number, location and markings on each corner monument are as follows:


	<u>Location</u>	<u>Markings</u>	<u>Description</u>
No. 1:	Northwest Corner	N.W. Corner CSAMT 41	1½" x 1½" x 4' wood post
No. 2:	Northeast Corner	N.E. Corner CSAMT 41	1½" x 1½" x 4' wood post
No. 3:	Southeast Corner	S.E. Corner CSAMT 41	1½" x 1½" x 4' wood post
No. 4:	Southwest Corner	S.W. Corner CSAMT 41	1½" x 1½" x 4' wood post

As erected on the ground, each corner monument is marked as described above by scribed metal tags.

The work of location consisted of making a claim map as provided in NRS 517.040.

Dated this 23RD day of AUGUST, 2004

SIGNATURE OF LOCATOR

By:   
Signature  
H. H. Tonking, Agent

BOOK 393 PAGE 124  
OFFICIAL RECORDS  
RECORDED AT THE REQUEST OF  
WHITE KNIGHT GOLD  
2004 SEP -3 PM 1:15

**CERTIFICATE OF LOCATION  
LODE MINING CLAIM**

EUREKA COUNTY, NEVADA  
M.H. REBALEATI, RECORDER  
FILE NO. FEES 20.50  
**191904**

**TO ALL WHOM IT MAY CONCERN:**

The undersigned hereby certifies that he has caused to be located the  
CSAMT 42 Lode Mining Claim in the following quarter sections(s):

<u>1/4</u>	<u>Section</u>	<u>Township</u>	<u>Range</u>	<u>Meridian</u>
SW	7	22 NORTH	50 EAST	MDB&M
SE	7	22 NORTH	50 EAST	MDB&M
NW	18	22 NORTH	50 EAST	MDB&M

in EUREKA County, Nevada, on the 10TH day of  
JUNE, 2004.

RECORDER'S STAMP

Name and mailing address of locator is: WHITE KNIGHT GOLD (U.S.) INC.  
121 WOODLAND AVE, SUITE 140  
RENO, NV 89523

The Claim is approximately 1500 feet long and 600 feet wide, such that 1490 feet are claimed in a N 60° E direction and 10 feet in a S 60° W direction from the point of discovery (monument of location), at which the Notice of Location was posted, together with 300 feet on each side of the monument of location and center line of the Claim. The general course of the lode or vein is from the N 60° E to the S 60° W direction.

The number, location and markings on each corner monument are as follows:

	<u>Location</u>	<u>Markings</u>	<u>Description</u>
No. 1:	Northwest Corner	N.W. Corner CSAMT 42	1½" x 1½" x 4' wood post
No. 2:	Northeast Corner	N.E. Corner CSAMT 42	1½" x 1½" x 4' wood post
No. 3:	Southeast Corner	S.E. Corner CSAMT 42	1½" x 1½" x 4' wood post
No. 4:	Southwest Corner	S.W. Corner CSAMT 42	1½" x 1½" x 4' wood post

As erected on the ground, each corner monument is marked as described above by scribed metal tags.

The work of location consisted of making a claim map as provided in NRS 517.040.

Dated this 23RD day of AUGUST, 2004

SIGNATURE OF LOCATOR

By: H. H. Tonking  
Signature  
H. H. Tonking, Agent

Nevada - Lode Certificate of Location - NRS. 517.050

**CERTIFICATE OF LOCATION  
LODE MINING CLAIM**

BOOK **393** PAGE **125**  
OFFICIAL RECORDS  
RECORDED AT THE REQUEST OF  
**WHITE KNIGHT**  
**2004 SEP -3 PM 1:15D**

EUREKA COUNTY, NEVADA  
M.N. REBALATI, RECORDER  
FILE NO. **191905** FEES **20.50**

**TO ALL WHOM IT MAY CONCERN:**

The undersigned hereby certifies that he has caused to be located the  
CSAMT 43 Lode Mining Claim in the following quarter sections(s):

<u>1/4</u>	<u>Section</u>	<u>Township</u>	<u>Range</u>	<u>Meridian</u>
NW	18	22 NORTH	50 EAST	MDB&M

in EUREKA County, Nevada, on the 10TH day of  
JUNE, 2004.

**RECORDER'S STAMP**

Name and mailing address of locator is: **WHITE KNIGHT GOLD (U.S.) INC.**  
**121 WOODLAND AVE, SUITE 140**  
**RENO, NV 89523**

The Claim is approximately 1500 feet long and 600 feet wide, such that 10 feet are claimed in a N 60° E direction and 1490 feet in a S 60° W direction from the point of discovery (monument of location), at which the Notice of Location was posted, together with 300 feet on each side of the monument of location and center line of the Claim. The general course of the lode or vein is from the N 60° E to the S 60° W direction.

The number, location and markings on each corner monument are as follows:


	<u>Location</u>	<u>Markings</u>	<u>Description</u>
No. 1:	Northwest Corner	N.W. Corner CSAMT 43	1½" x 1½" x 4' wood post
No. 2:	Northeast Corner	N.E. Corner CSAMT 43	1½" x 1½" x 4' wood post
No. 3:	Southeast Corner	S.E. Corner CSAMT 43	1½" x 1½" x 4' wood post
No. 4:	Southwest Corner	S.W. Corner CSAMT 43	1½" x 1½" x 4' wood post

As erected on the ground, each corner monument is marked as described above by scribed metal tags.

The work of location consisted of making a claim map as provided in NRS 517.040.

Dated this 23RD day of AUGUST, 2004

SIGNATURE OF LOCATOR

By:   
Signature  
H. H. Tonking, Agent

Nevada – Lode Certificate of Location – NRS. 517.050



**CERTIFICATE OF LOCATION  
LODE MINING CLAIM**

BOOK **393** PAGE **126**  
OFFICIAL RECORDS  
RECORDED AT THE REQUEST OF  
WHITE KNIGHT GOLD  
2004 SEP -3 PM 1:15

EUREKA COUNTY, NEVADA  
M.N. REBALEATI, RECORDER  
FILE NO. **191906** FEES **20.50**

**TO ALL WHOM IT MAY CONCERN:**

The undersigned hereby certifies that he has caused to be located the CSAMT 44 Lode Mining Claim in the following quarter sections(s):

<u>1/4</u>	<u>Section</u>	<u>Township</u>	<u>Range</u>	<u>Meridian</u>
SW	7	22 NORTH	50 EAST	MDB&M
SE	7	22 NORTH	50 EAST	MDB&M
NW	18	22 NORTH	50 EAST	MDB&M
NE	18	22 NORTH	50 EAST	MDB&M

in EUREKA County, Nevada, on the 10TH day of JUNE, 2004.

**RECORDER'S STAMP**

Name and mailing address of locator is: **WHITE KNIGHT GOLD (U.S.) INC.  
121 WOODLAND AVE, SUITE 140  
RENO, NV 89523**

The Claim is approximately 1500 feet long and 600 feet wide, such that 1490 feet are claimed in a N 60° E direction and 10 feet in a S 60° W direction from the point of discovery (monument of location), at which the Notice of Location was posted, together with 300 feet on each side of the monument of location and center line of the Claim. The general course of the lode or vein is from the N 60° E to the S 60° W direction.

The number, location and markings on each corner monument are as follows:


	<u>Location</u>	<u>Markings</u>	<u>Description</u>
No. 1:	Northwest Corner	N.W. Corner CSAMT 44	1½" x 1½" x 4' wood post
No. 2:	Northeast Corner	N.E. Corner CSAMT 44	1½" x 1½" x 4' wood post
No. 3:	Southeast Corner	S.E. Corner CSAMT 44	1½" x 1½" x 4' wood post
No. 4:	Southwest Corner	S.W. Corner CSAMT 44	1½" x 1½" x 4' wood post

As erected on the ground, each corner monument is marked as described above by scribed metal tags.

The work of location consisted of making a claim map as provided in NRS 517.040.

Dated this 23RD day of AUGUST, 2004

SIGNATURE OF LOCATOR

By:   
Signature  
H. H. Tonking, Agent

**CERTIFICATE OF LOCATION  
LODE MINING CLAIM**

BOOK 393 PAGE 127  
 OFFICIAL RECORDS  
 RECORDED AT THE REQUEST OF  
 WHITE KNIGHT GOLD  
 2004 SEP -3 PM 1:15  
 EUREKA COUNTY, NEVADA  
 M.N. REBALEATI, RECORDER  
 FILE NO. FEES 20.50  
**191907**

**TO ALL WHOM IT MAY CONCERN:**

The undersigned hereby certifies that he has caused to be located the  
CSAMT 45 Lode Mining Claim in the following quarter sections(s):

<u>1/4</u>	<u>Section</u>	<u>Township</u>	<u>Range</u>	<u>Meridian</u>
NW	18	22 NORTH	50 EAST	MDB&M
NE	18	22 NORTH	50 EAST	MDB&M

in EUREKA County, Nevada, on the 10TH day of  
JUNE, 2004.

**RECORDER'S STAMP**

Name and mailing address of locator is: **WHITE KNIGHT GOLD (U.S.) INC.**  
 121 WOODLAND AVE, SUITE 140  
 RENO, NV 89523

The Claim is approximately 1500 feet long and 600 feet wide, such that 10 feet are claimed in a N 60° E direction and 1490 feet in a S 60° W direction from the point of discovery (monument of location), at which the Notice of Location was posted, together with 300 feet on each side of the monument of location and center line of the Claim. The general course of the lode or vein is from the N 60° E to the S 60° W direction.

The number, location and markings on each corner monument are as follows:


	<u>Location</u>	<u>Markings</u>	<u>Description</u>
No. 1:	Northwest Corner	N.W. Corner CSAMT 45	1½" x 1½" x 4' wood post
No. 2:	Northeast Corner	N.E. Corner CSAMT 45	1½" x 1½" x 4' wood post
No. 3:	Southeast Corner	S.E. Corner CSAMT 45	1½" x 1½" x 4' wood post
No. 4:	Southwest Corner	S.W. Corner CSAMT 45	1½" x 1½" x 4' wood post

As erected on the ground, each corner monument is marked as described above by scribed metal tags.

The work of location consisted of making a claim map as provided in NRS 517.040.

Dated this 23RD day of AUGUST, 2004

SIGNATURE OF LOCATOR

By:   
 Signature  
 H. H. Tonking, Agent

**CERTIFICATE OF LOCATION  
LODE MINING CLAIM**

BOOK 393 PAGE 128  
OFFICIAL RECORDS  
RECORDED AT THE REQUEST OF  
WHITE KNIGHT GOLD  
2004 SEP -3 PM 1:15

EUREKA COUNTY, NEVADA  
M.H. REBALEATI, RECORDER  
FILE NO. 191908 FEES 20.50

TO ALL WHOM IT MAY CONCERN:

The undersigned hereby certifies that he has caused to be located the CSAMT 46 Lode Mining Claim in the following quarter sections(s):

<u>1/4</u>	<u>Section</u>	<u>Township</u>	<u>Range</u>	<u>Meridian</u>
NW	18	22 NORTH	50 EAST	MDB&M
NE	18	22 NORTH	50 EAST	MDB&M
SE	7	22 NORTH	50 EAST	MDB&M

in EUREKA County, Nevada, on the 10TH day of JUNE, 2004.

RECORDER'S STAMP

Name and mailing address of locator is: WHITE KNIGHT GOLD (U.S.) INC.  
121 WOODLAND AVE, SUITE 140  
RENO, NV 89523

The Claim is approximately 1500 feet long and 600 feet wide, such that 1490 feet are claimed in a N 60° E direction and 10 feet in a S 60° W direction from the point of discovery (monument of location), at which the Notice of Location was posted, together with 300 feet on each side of the monument of location and center line of the Claim. The general course of the lode or vein is from the N 60° E to the S 60° W direction.

The number, location and markings on each corner monument are as follows:

	<u>Location</u>	<u>Markings</u>	<u>Description</u>
No. 1:	Northwest Corner	N.W. Corner CSAMT 46	1½" x 1½" x 4' wood post
No. 2:	Northeast Corner	N.E. Corner CSAMT 46	1½" x 1½" x 4' wood post
No. 3:	Southeast Corner	S.E. Corner CSAMT 46	1½" x 1½" x 4' wood post
No. 4:	Southwest Corner	S.W. Corner CSAMT 46	1½" x 1½" x 4' wood post

As erected on the ground, each corner monument is marked as described above by scribed metal tags.

The work of location consisted of making a claim map as provided in NRS 517.040.

Dated this 23RD day of AUGUST, 2004

SIGNATURE OF LOCATOR

By: 

Signature

H. H. Tonking, Agent

Nevada - Lode Certificate of Location - NRS. 517.050

BOOK 393 PAGE 129  
OFFICIAL RECORDS  
RECORDED AT THE REQUEST OF  
WHITE KNIGHT GOLD  
2004 SEP -3 PM 1:15

**CERTIFICATE OF LOCATION  
LODE MINING CLAIM**

EUREKA COUNTY, NEVADA  
M.H. REBALEATI, RECORDER  
FILE NO. FEES 20.50  
**191909**

**TO ALL WHOM IT MAY CONCERN:**

The undersigned hereby certifies that he has caused to be located the  
CSAMT 47 Lode Mining Claim in the following quarter sections(s):

<u>1/4</u>	<u>Section</u>	<u>Township</u>	<u>Range</u>	<u>Meridian</u>
NW	18	22 NORTH	50 EAST	MDB&M
NE	18	22 NORTH	50 EAST	MDB&M

in EUREKA County, Nevada, on the 10TH day of  
JUNE, 2004.

RECORDER'S STAMP

Name and mailing address of locator is: WHITE KNIGHT GOLD (U.S.) INC.  
121 WOODLAND AVE, SUITE 140  
RENO, NV 89523

The Claim is approximately 1500 feet long and 600 feet wide, such that 10 feet are claimed in a N 60° E direction and 1490 feet in a S 60° W direction from the point of discovery (monument of location), at which the Notice of Location was posted, together with 300 feet on each side of the monument of location and center line of the Claim. The general course of the lode or vein is from the N 60° E to the S 60° W direction.

The number, location and markings on each corner monument are as follows:

	<u>Location</u>	<u>Markings</u>	<u>Description</u>
No. 1:	Northwest Corner	N.W. Corner CSAMT 47	1½" x 1½" x 4' wood post
No. 2:	Northeast Corner	N.E. Corner CSAMT 47	1½" x 1½" x 4' wood post
No. 3:	Southeast Corner	S.E. Corner CSAMT 47	1½" x 1½" x 4' wood post
No. 4:	Southwest Corner	S.W. Corner CSAMT 47	1½" x 1½" x 4' wood post

As erected on the ground, each corner monument is marked as described above by scribed metal tags.

The work of location consisted of making a claim map as provided in NRS 517.040.

Dated this 23RD day of AUGUST, 2004

SIGNATURE OF LOCATOR

By:

Signature

H. H. Tonking, Agent

Nevada - Lode Certificate of Location ~ NRS. 517.050

BOOK 393 PAGE 130  
OFFICIAL RECORDS  
RECORDED AT THE REQUEST OF  
WHITE KNIGHT GOLD  
2004 SEP -3 PM 1:15

**CERTIFICATE OF LOCATION  
LODE MINING CLAIM**

EUREKA COUNTY, NEVADA  
M.N. REBALEATI, RECORDER  
FILE NO. 191910 FEES 20.50

**TO ALL WHOM IT MAY CONCERN:**

The undersigned hereby certifies that he has caused to be located the  
CSAMT 48 Lode Mining Claim in the following quarter sections(s):

<u>1/4</u>	<u>Section</u>	<u>Township</u>	<u>Range</u>	<u>Meridian</u>
<u>NE</u>	<u>18</u>	<u>22 NORTH</u>	<u>50 EAST</u>	<u>MDB&amp;M</u>

in EUREKA County, Nevada, on the 10TH day of  
JUNE, 2004.

**RECORDER'S STAMP**

Name and mailing address of locator is: WHITE KNIGHT GOLD (U.S.) INC.  
121 WOODLAND AVE, SUITE 140  
RENO, NV 89523

The Claim is approximately 1500 feet long and 600 feet wide, such that 1490 feet are claimed in a N 60° E direction and 10 feet in a S 60° W direction from the point of discovery (monument of location), at which the Notice of Location was posted, together with 300 feet on each side of the monument of location and center line of the Claim. The general course of the lode or vein is from the N 60° E to the S 60° W direction.

The number, location and markings on each corner monument are as follows:

<u>No.</u>	<u>Location</u>	<u>Markings</u>	<u>Description</u>
<u>No. 1:</u>	<u>Northwest Corner</u>	<u>N.W. Corner CSAMT 48</u>	<u>1½" x 1½" x 4' wood post</u>
<u>No. 2:</u>	<u>Northeast Corner</u>	<u>N.E. Corner CSAMT 48</u>	<u>1½" x 1½" x 4' wood post</u>
<u>No. 3:</u>	<u>Southeast Corner</u>	<u>S.E. Corner CSAMT 48</u>	<u>1½" x 1½" x 4' wood post</u>
<u>No. 4:</u>	<u>Southwest Corner</u>	<u>S.W. Corner CSAMT 48</u>	<u>1½" x 1½" x 4' wood post</u>

As erected on the ground, each corner monument is marked as described above by scribed metal tags.

The work of location consisted of making a claim map as provided in NRS 517.040.

Dated this 23RD day of AUGUST, 2004

SIGNATURE OF LOCATOR

By: H. H. Tonking

Signature

H. H. Tonking, Agent

Nevada – Lode Certificate of Location – NRS. 517.050

**CERTIFICATE OF LOCATION  
LODE MINING CLAIM**

BOOK **393** PAGE **131**  
OFFICIAL RECORDS  
RECORDED AT THE REQUEST OF  
**WHITE KNIGHT GOLD**  
**2004 SEP -3 PM 1:15**

**TO ALL WHOM IT MAY CONCERN:**

The undersigned hereby certifies that he has caused to be located the  
CSAMT 49 Lode Mining Claim in the following quarter sections(s):

EUREKA COUNTY, NEVADA  
M.L.N. REBALEATI, RECORDER  
FILE NO. **191911** FEES **20.00**

<u>1/4</u>	<u>Section</u>	<u>Township</u>	<u>Range</u>	<u>Meridian</u>
NW	18	22 NORTH	50 EAST	MDB&M
NE	18	22 NORTH	50 EAST	MDB&M
SW	18	22 NORTH	50 EAST	MDB&M

in EUREKA County, Nevada, on the 10TH day of  
JUNE, 2004.

**RECORDER'S STAMP**

Name and mailing address of locator is: **WHITE KNIGHT GOLD (U.S.) INC.**  
121 WOODLAND AVE, SUITE 140  
RENO, NV 89523

The Claim is approximately 1500 feet long and 600 feet wide, such that 10 feet are claimed in a N 60° E direction and 1490 feet in a S 60° W direction from the point of discovery (monument of location), at which the Notice of Location was posted, together with 300 feet on each side of the monument of location and center line of the Claim. The general course of the lode or vein is from the N 60° E to the S 60° W direction.

The number, location and markings on each corner monument are as follows:

	<u>Location</u>	<u>Markings</u>	<u>Description</u>
No. 1:	Northwest Corner	N.W. Corner CSAMT 49	1½" x 1½" x 4' wood post
No. 2:	Northeast Corner	N.E. Corner CSAMT 49	1½" x 1½" x 4' wood post
No. 3:	Southeast Corner	S.E. Corner CSAMT 49	1½" x 1½" x 4' wood post
No. 4:	Southwest Corner	S.W. Corner CSAMT 49	1½" x 1½" x 4' wood post

As erected on the ground, each corner monument is marked as described above by scribed metal tags.

The work of location consisted of making a claim map as provided in NRS 517.040.

Dated this 23RD day of AUGUST, 2004

SIGNATURE OF LOCATOR

By: \_\_\_\_\_

Signature

H. H. Tonking, Agent

Nevada – Lode Certificate of Location – NRS. 517.050

BOOK 393 PAGE 132  
OFFICIAL RECORDS  
RECORDED AT THE REQUEST OF  
WHITE KNIGHT GOLD  
2004 SEP -3 PM 1:15

**CERTIFICATE OF LOCATION  
LODE MINING CLAIM**

**TO ALL WHOM IT MAY CONCERN:**

The undersigned hereby certifies that he has caused to be located the  
CSAMT 50 Lode Mining Claim in the following quarter sections(s):

EUREKA COUNTY, NEVADA  
M.N. REBALEATI, RECORDER  
FILE NO. **191912** FEES 20.50

<u>1/4</u>	<u>Section</u>	<u>Township</u>	<u>Range</u>	<u>Meridian</u>
NE	18	22 NORTH	50 EAST	MDB&M

in EUREKA County, Nevada, on the 10TH day of  
JUNE, 2004.

**RECORDER'S STAMP**

Name and mailing address of locator is: **WHITE KNIGHT GOLD (U.S.) INC.**  
121 WOODLAND AVE, SUITE 140  
RENO, NV 89523

The Claim is approximately 1500 feet long and 600 feet wide, such that 1490 feet are claimed in a N 60° E direction and 10 feet in a S 60° W direction from the point of discovery (monument of location), at which the Notice of Location was posted, together with 300 feet on each side of the monument of location and center line of the Claim. The general course of the lode or vein is from the N 60° E to the S 60° W direction.

The number, location and markings on each corner monument are as follows:

	<u>Location</u>	<u>Markings</u>	<u>Description</u>
No. 1:	Northwest Corner	N.W. Corner CSAMT 50	1½" x 1½" x 4' wood post
No. 2:	Northeast Corner	N.E. Corner CSAMT 50	1½" x 1½" x 4' wood post
No. 3:	Southeast Corner	S.E. Corner CSAMT 50	1½" x 1½" x 4' wood post
No. 4:	Southwest Corner	S.W. Corner CSAMT 50	1½" x 1½" x 4' wood post

As erected on the ground, each corner monument is marked as described above by scribed metal tags.

The work of location consisted of making a claim map as provided in NRS 517.040.

Dated this 23RD day of AUGUST, 2004

SIGNATURE OF LOCATOR

By: [Signature]  
Signature  
H. H. Tonking, Agent



BOOK 393 PAGE 133  
OFFICIAL RECORDS  
RECORDED AT THE REQUEST OF  
WHITE KNIGHT GOLD  
2004 SEP -3 PM 1:15

**CERTIFICATE OF LOCATION  
LODE MINING CLAIM**

EUREKA COUNTY, NEVADA  
M.N. REBALEATI, RECORDER  
FILE NO. **191913** FEES 20.50

**TO ALL WHOM IT MAY CONCERN:**

The undersigned hereby certifies that he has caused to be located the  
CSAMT 51 Lode Mining Claim in the following quarter sections(s):

<u>1/4</u>	<u>Section</u>	<u>Township</u>	<u>Range</u>	<u>Meridian</u>
NW	18	22 NORTH	50 EAST	MDB&M
NE	18	22 NORTH	50 EAST	MDB&M
SE	18	22 NORTH	50 EAST	MDB&M
SW	18	22 NORTH	50 EAST	MDB&M

in EUREKA County, Nevada, on the 10TH day of  
JUNE, 2004.

**RECORDER'S STAMP**

Name and mailing address of locator is: WHITE KNIGHT GOLD (U.S.) INC.  
121 WOODLAND AVE, SUITE 140  
RENO, NV 89523

The Claim is approximately 1500 feet long and 600 feet wide, such that 10 feet are claimed in a N 60° E direction and 1490 feet in a S 60° W direction from the point of discovery (monument of location), at which the Notice of Location was posted, together with 300 feet on each side of the monument of location and center line of the Claim. The general course of the lode or vein is from the N 60° E to the S 60° W direction.

The number, location and markings on each corner monument are as follows:

	<u>Location</u>	<u>Markings</u>	<u>Description</u>
No. 1:	Northwest Corner	N.W. Corner CSAMT 51	1½" x 1½" x 4' wood post
No. 2:	Northeast Corner	N.E. Corner CSAMT 51	1½" x 1½" x 4' wood post
No. 3:	Southeast Corner	S.E. Corner CSAMT 51	1½" x 1½" x 4' wood post
No. 4:	Southwest Corner	S.W. Corner CSAMT 51	1½" x 1½" x 4' wood post

As erected on the ground, each corner monument is marked as described above by scribed metal tags.

The work of location consisted of making a claim map as provided in NRS 517.040.

Dated this 23RD day of AUGUST, 2004

SIGNATURE OF LOCATOR

By: \_\_\_\_\_

Signature

H. H. Tonking, Agent

Nevada - Lode Certificate of Location - NRS. 517.050

BOOK 393 PAGE 134  
OFFICIAL RECORDS  
RECORDED AT THE REQUEST OF  
WHITE KNIGHT GOLD  
2004 SEP -3 PM 1:15

**CERTIFICATE OF LOCATION  
LODE MINING CLAIM**

EUREKA COUNTY, NEVADA  
M.M. REBALEATI, RECORDER  
FILE NO. **191914** FEES 20.50

**TO ALL WHOM IT MAY CONCERN:**

The undersigned hereby certifies that he has caused to be located the  
CSAMT 52 Lode Mining Claim in the following quarter sections(s):

<u>1/4</u>	<u>Section</u>	<u>Township</u>	<u>Range</u>	<u>Meridian</u>
NE	18	22 NORTH	50 EAST	MDB&M

in EUREKA County, Nevada, on the 10TH day of  
JUNE, 2004.

**RECORDER'S STAMP**

Name and mailing address of locator is: **WHITE KNIGHT GOLD (U.S.) INC.**  
121 WOODLAND AVE, SUITE 140  
RENO, NV 89523

The Claim is approximately 1500 feet long and 600 feet wide, such that 1490 feet are claimed in a N 60° E direction and 10 feet in a S 60° W direction from the point of discovery (monument of location), at which the Notice of Location was posted, together with 300 feet on each side of the monument of location and center line of the Claim. The general course of the lode or vein is from the N 60° E to the S 60° W direction.

The number, location and markings on each corner monument are as follows:

	<u>Location</u>	<u>Markings</u>	<u>Description</u>
No. 1:	Northwest Corner	N.W. Corner CSAMT 52	1½" x 1½" x 4' wood post
No. 2:	Northeast Corner	N.E. Corner CSAMT 52	1½" x 1½" x 4' wood post
No. 3:	Southeast Corner	S.E. Corner CSAMT 52	1½" x 1½" x 4' wood post
No. 4:	Southwest Corner	S.W. Corner CSAMT 52	1½" x 1½" x 4' wood post

As erected on the ground, each corner monument is marked as described above by scribed metal tags.

The work of location consisted of making a claim map as provided in NRS 517.040.

Dated this 23RD day of AUGUST, 2004

SIGNATURE OF LOCATOR

By: \_\_\_\_\_

Signature

H. H. Tonking, Agent

Nevada - Lode Certificate of Location - NRS. 517.050

BOOK 393 PAGE 135  
 OFFICIAL RECORDS  
 RECORDED AT THE REQUEST OF  
 WHITE KNIGHT GOLD  
 2004 SEP -3 PM 1:15  
 EUREKA COUNTY, NEVADA  
 M.N. REBALEATI, RECORDER  
 FILE NO. FEES 20.50  
**191915**

**CERTIFICATE OF LOCATION  
 LODE MINING CLAIM**

**TO ALL WHOM IT MAY CONCERN:**

The undersigned hereby certifies that he has caused to be located the  
CSAMT 53 Lode Mining Claim in the following quarter sections(s):

<u>1/4</u>	<u>Section</u>	<u>Township</u>	<u>Range</u>	<u>Meridian</u>
NE	18	22 NORTH	50 EAST	MDB&M
SW	18	22 NORTH	50 EAST	MDB&M
SE	18	22 NORTH	50 EAST	MDB&M

in EUREKA County, Nevada, on the 10TH day of  
JUNE, 2004.

**RECORDER'S STAMP**

Name and mailing address of locator is: **WHITE KNIGHT GOLD (U.S.) INC.**  
 121 WOODLAND AVE, SUITE 140  
 RENO, NV 89523

The Claim is approximately 1500 feet long and 600 feet wide, such that 10 feet are claimed in a N 60° E direction and 1490 feet in a S 60° W direction from the point of discovery (monument of location), at which the Notice of Location was posted, together with 300 feet on each side of the monument of location and center line of the Claim. The general course of the lode or vein is from the N 60° E to the S 60° W direction.

The number, location and markings on each corner monument are as follows:


<u>No.</u>	<u>Location</u>	<u>Markings</u>	<u>Description</u>
No. 1:	Northwest Corner	N.W. Corner CSAMT 53	1½" x 1½" x 4' wood post
No. 2:	Northeast Corner	N.E. Corner CSAMT 53	1½" x 1½" x 4' wood post
No. 3:	Southeast Corner	S.E. Corner CSAMT 53	1½" x 1½" x 4' wood post
No. 4:	Southwest Corner	S.W. Corner CSAMT 53	1½" x 1½" x 4' wood post

As erected on the ground, each corner monument is marked as described above by scribed metal tags.

The work of location consisted of making a claim map as provided in NRS 517.040.

Dated this 23RD day of AUGUST, 2004

SIGNATURE OF LOCATOR

By:   
 Signature  
 H. H. Tonking, Agent

**191915**

**CERTIFICATE OF LOCATION  
LODE MINING CLAIM**

BOOK 393 PAGE 136  
OFFICIAL RECORDS  
RECORDED AT THE REQUEST OF  
WHITE KNIGHT GOLD  
2004 SEP -3 PM 1:15

EUREKA COUNTY, NEVADA  
M.N. REBALEATI, RECORDER  
FILE NO. FEES 20.50

**191916**

**TO ALL WHOM IT MAY CONCERN:**

The undersigned hereby certifies that he has caused to be located the  
CSAMT 54 Lode Mining Claim in the following quarter sections(s):

<u>1/4</u>	<u>Section</u>	<u>Township</u>	<u>Range</u>	<u>Meridian</u>
NE	18	22 NORTH	50 EAST	MDB&M
SE	18	22 NORTH	50 EAST	MDB&M

in EUREKA County, Nevada, on the 10TH day of  
JUNE, 2004.

**RECORDER'S STAMP**

Name and mailing address of locator is: WHITE KNIGHT GOLD (U.S.) INC.  
121 WOODLAND AVE, SUITE 140  
RENO, NV 89523

The Claim is approximately 1500 feet long and 600 feet wide, such that 1490 feet are claimed in a N 60° E direction and 10 feet in a S 60° W direction from the point of discovery (monument of location), at which the Notice of Location was posted, together with 300 feet on each side of the monument of location and center line of the Claim. The general course of the lode or vein is from the N 60° E to the S 60° W direction.

The number, location and markings on each corner monument are as follows:

	<u>Location</u>	<u>Markings</u>	<u>Description</u>
No. 1:	Northwest Corner	N.W. Corner CSAMT 54	1½" x 1½" x 4' wood post
No. 2:	Northeast Corner	N.E. Corner CSAMT 54	1½" x 1½" x 4' wood post
No. 3:	Southeast Corner	S.E. Corner CSAMT 54	1½" x 1½" x 4' wood post
No. 4:	Southwest Corner	S.W. Corner CSAMT 54	1½" x 1½" x 4' wood post

As erected on the ground, each corner monument is marked as described above by scribed metal tags.

The work of location consisted of making a claim map as provided in NRS 517.040.

Dated this 23RD day of AUGUST, 2004

SIGNATURE OF LOCATOR

By: \_\_\_\_\_

Signature

H. H. Tonking, Agent

Nevada – Lode Certificate of Location – NRS. 517.050

BOOK 393 PAGE 137  
 OFFICIAL RECORDS  
 RECORDED AT THE REQUEST OF  
 WHITE KNIGHT GOLD  
 2004 SEP -3 PM 1:17

**CERTIFICATE OF LOCATION  
 LODE MINING CLAIM**

**TO ALL WHOM IT MAY CONCERN:**

The undersigned hereby certifies that he has caused to be located the  
CSAMT 55 Lode Mining Claim in the following quarter sections(s):

EUREKA COUNTY, NEVADA  
 M.N. REBALEATI, RECORDER  
 FILE NO. **191917** FEES 20.50

<u>1/4</u>	<u>Section</u>	<u>Township</u>	<u>Range</u>	<u>Meridian</u>
SW	18	22 NORTH	50 EAST	MDB&M
SE	18	22 NORTH	50 EAST	MDB&M

in EUREKA County, Nevada, on the 10TH day of  
JUNE, 2004.

**RECORDER'S STAMP**

Name and mailing address of locator is: WHITE KNIGHT GOLD (U.S.) INC.  
121 WOODLAND AVE, SUITE 140  
RENO, NV 89523

The Claim is approximately 1500 feet long and 600 feet wide, such that 10 feet are claimed in a N 60° E direction and 1490 feet in a S 60° W direction from the point of discovery (monument of location), at which the Notice of Location was posted, together with 300 feet on each side of the monument of location and center line of the Claim. The general course of the lode or vein is from the N 60° E to the S 60° W direction.

The number, location and markings on each corner monument are as follows:

	<u>Location</u>	<u>Markings</u>	<u>Description</u>
No. 1:	Northwest Corner	N.W. Corner CSAMT 55	1½" x 1½" x 4' wood post
No. 2:	Northeast Corner	N.E. Corner CSAMT 55	1½" x 1½" x 4' wood post
No. 3:	Southeast Corner	S.E. Corner CSAMT 55	1½" x 1½" x 4' wood post
No. 4:	Southwest Corner	S.W. Corner CSAMT 55	1½" x 1½" x 4' wood post

As erected on the ground, each corner monument is marked as described above by scribed metal tags.

The work of location consisted of making a claim map as provided in NRS 517.040.

Dated this 23RD day of AUGUST, 2004

SIGNATURE OF LOCATOR

By: [Signature]  
 Signature  
 H. H. Tonking, Agent

BOOK 393 PAGE 138  
OFFICIAL RECORDS  
RECORDED AT THE REQUEST OF  
WHITE KNIGHT GOLD  
2004 SEP -3 PM 1:17

**CERTIFICATE OF LOCATION  
LODE MINING CLAIM**

**TO ALL WHOM IT MAY CONCERN:**

The undersigned hereby certifies that he has caused to be located the  
CSAMT 56 Lode Mining Claim in the following quarter sections(s):

EUREKA COUNTY, NEVADA  
M.N. REBALEATI, RECORDER  
FILE NO. FEES 20.50  
**191918**

<u>1/4</u>	<u>Section</u>	<u>Township</u>	<u>Range</u>	<u>Meridian</u>
NE	18	22 NORTH	50 EAST	MDB&M
SE	18	22 NORTH	50 EAST	MDB&M
SW	17	22 NORTH	50 EAST	MDB&M
NW	17	22 NORTH	50 EAST	MDB&M

in EUREKA County, Nevada, on the 10TH day of  
JUNE, 2004.

RECORDER'S STAMP

Name and mailing address of locator is: WHITE KNIGHT GOLD (U.S.) INC.  
121 WOODLAND AVE, SUITE 140  
RENO, NV 89523

The Claim is approximately 1500 feet long and 600 feet wide, such that 1490 feet are claimed in a N 60° E direction and 10 feet in a S 60° W direction from the point of discovery (monument of location), at which the Notice of Location was posted, together with 300 feet on each side of the monument of location and center line of the Claim. The general course of the lode or vein is from the N 60° E to the S 60° W direction.

The number, location and markings on each corner monument are as follows:

	<u>Location</u>	<u>Markings</u>	<u>Description</u>
No. 1:	Northwest Corner	N.W. Corner CSAMT 56	1½" x 1½" x 4' wood post
No. 2:	Northeast Corner	N.E. Corner CSAMT 56	1½" x 1½" x 4' wood post
No. 3:	Southeast Corner	S.E. Corner CSAMT 56	1½" x 1½" x 4' wood post
No. 4:	Southwest Corner	S.W. Corner CSAMT 56	1½" x 1½" x 4' wood post

As erected on the ground, each corner monument is marked as described above by scribed metal tags.

The work of location consisted of making a claim map as provided in NRS 517.040.

Dated this 23RD day of AUGUST, 2004

SIGNATURE OF LOCATOR

By:

Signature

H. H. Tonking, Agent

Nevada - Lode Certificate of Location - NRS. 517.050

**CERTIFICATE OF LOCATION  
LODE MINING CLAIM**

BOOK **393** PAGE **139**  
OFFICIAL RECORDS  
RECORDED AT THE REQUEST OF  
WHITE KNIGHT GOLD  
2004 SEP -3 PM 1:17

EUREKA COUNTY, NEVADA  
M.N. REBALEATI, RECORDER  
FILE NO. FEES **20.50**

**191919**

**TO ALL WHOM IT MAY CONCERN:**

The undersigned hereby certifies that he has caused to be located the  
CSAMT 57 Lode Mining Claim in the following quarter sections(s):

<u>1/4</u>	<u>Section</u>	<u>Township</u>	<u>Range</u>	<u>Meridian</u>
SE	18	22 NORTH	50 EAST	MDB&M

in EUREKA County, Nevada, on the 10TH day of  
JUNE, 2004.

**RECORDER'S STAMP**

Name and mailing address of locator is: **WHITE KNIGHT GOLD (U.S.) INC.**  
121 WOODLAND AVE, SUITE 140  
RENO, NV 89523

The Claim is approximately 1500 feet long and 600 feet wide, such that 10 feet are claimed in a N 60° E direction and 1490 feet in a S 60° W direction from the point of discovery (monument of location), at which the Notice of Location was posted, together with 300 feet on each side of the monument of location and center line of the Claim. The general course of the lode or vein is from the N 60° E to the S 60° W direction.

The number, location and markings on each corner monument are as follows:

	<u>Location</u>	<u>Markings</u>	<u>Description</u>
No. 1:	Northwest Corner	N.W. Corner CSAMT 57	1½" x 1½" x 4' wood post
No. 2:	Northeast Corner	N.E. Corner CSAMT 57	1½" x 1½" x 4' wood post
No. 3:	Southeast Corner	S.E. Corner CSAMT 57	1½" x 1½" x 4' wood post
No. 4:	Southwest Corner	S.W. Corner CSAMT 57	1½" x 1½" x 4' wood post

As erected on the ground, each corner monument is marked as described above by scribed metal tags.

The work of location consisted of making a claim map as provided in NRS 517.040.

Dated this 23RD day of AUGUST, 2004

SIGNATURE OF LOCATOR

By: \_\_\_\_\_

Signature

H. H. Tonking, Agent

Nevada – Lode Certificate of Location – NRS. 517.050

**191919**

**BOOK 393 PAGE 139**



**CERTIFICATE OF LOCATION  
LODE MINING CLAIM**

BOOK **393** PAGE **140**  
OFFICIAL RECORDS  
RECORDED AT THE REQUEST OF  
WHITE KNIGHT GOLD  
**2004 SEP -3 PM 1:17**

**TO ALL WHOM IT MAY CONCERN:**

The undersigned hereby certifies that he has caused to be located the  
CSAMT 58 Lode Mining Claim in the following quarter sections(s):

EUREKA COUNTY, NEVADA  
M.N. REBALEATI, RECORDER  
FILE NO. **191920** FEES **20.50**

<u>1/4</u>	<u>Section</u>	<u>Township</u>	<u>Range</u>	<u>Meridian</u>
SE	18	22 NORTH	50 EAST	MDB&M
SW	17	22 NORTH	50 EAST	MDB&M

in EUREKA County, Nevada, on the 10TH day of  
JUNE, 2004.

**RECORDER'S STAMP**

Name and mailing address of locator is: **WHITE KNIGHT GOLD (U.S.) INC.**  
121 WOODLAND AVE, SUITE 140  
RENO, NV 89523

The Claim is approximately 1500 feet long and 600 feet wide, such that 1490 feet are claimed in a N 60° E direction and 10 feet in a S 60° W direction from the point of discovery (monument of location), at which the Notice of Location was posted, together with 300 feet on each side of the monument of location and center line of the Claim. The general course of the lode or vein is from the N 60° E to the S 60° W direction.

The number, location and markings on each corner monument are as follows:


	<u>Location</u>	<u>Markings</u>	<u>Description</u>
No. 1:	Northwest Corner	N.W. Corner CSAMT 58	1½" x 1½" x 4' wood post
No. 2:	Northeast Corner	N.E. Corner CSAMT 58	1½" x 1½" x 4' wood post
No. 3:	Southeast Corner	S.E. Corner CSAMT 58	1½" x 1½" x 4' wood post
No. 4:	Southwest Corner	S.W. Corner CSAMT 58	1½" x 1½" x 4' wood post

As erected on the ground, each corner monument is marked as described above by scribed metal tags.

The work of location consisted of making a claim map as provided in NRS 517.040.

Dated this 23RD day of AUGUST, 2004

SIGNATURE OF LOCATOR

By:   
Signature  
H. H. Tonking, Agent

Nevada - Lode Certificate of Location - NRS. 517.050

**191920**

**BOOK 393 PAGE 140**

BOOK 393 PAGE 141  
OFFICIAL RECORDS  
RECORDED AT THE REQUEST OF  
WHITE KNIGHT GOLD  
2004 SEP -3 PM 1: 18

**CERTIFICATE OF LOCATION  
LODE MINING CLAIM**

**TO ALL WHOM IT MAY CONCERN:**

The undersigned hereby certifies that he has caused to be located the  
CSAMT 59 Lode Mining Claim in the following quarter sections(s):

EUREKA COUNTY, NEVADA  
M.N. REBALEATI, RECORDER  
FILE NO. \_\_\_\_\_ FEES 20.50  
**191921**

<u>1/4</u>	<u>Section</u>	<u>Township</u>	<u>Range</u>	<u>Meridian</u>
SE	18	22 NORTH	50 EAST	MDB&M
NE	19	22 NORTH	50 EAST	MDB&M

in EUREKA County, Nevada, on the 10TH day of  
JUNE, 2004.

**RECORDER'S STAMP**

Name and mailing address of locator is: WHITE KNIGHT GOLD (U.S.) INC.  
121 WOODLAND AVE, SUITE 140  
RENO, NV 89523

The Claim is approximately 1500 feet long and 600 feet wide, such that 10 feet are claimed in a N 60° E direction and 1490 feet in a S 60° W direction from the point of discovery (monument of location), at which the Notice of Location was posted, together with 300 feet on each side of the monument of location and center line of the Claim. The general course of the lode or vein is from the N 60° E to the S 60° W direction.

The number, location and markings on each corner monument are as follows:

	<u>Location</u>	<u>Markings</u>	<u>Description</u>
No. 1:	Northwest Corner	N.W. Corner CSAMT 59	1½" x 1½" x 4' wood post
No. 2:	Northeast Corner	N.E. Corner CSAMT 59	1½" x 1½" x 4' wood post
No. 3:	Southeast Corner	S.E. Corner CSAMT 59	1½" x 1½" x 4' wood post
No. 4:	Southwest Corner	S.W. Corner CSAMT 59	1½" x 1½" x 4' wood post

As erected on the ground, each corner monument is marked as described above by scribed metal tags.

The work of location consisted of making a claim map as provided in NRS 517.040.

Dated this 23RD day of AUGUST, 2004

SIGNATURE OF LOCATOR

By: \_\_\_\_\_

Signature

H. H. Tonking, Agent

Nevada -- Lode Certificate of Location -- NRS. 517.050

BOOK 393 PAGE 141

**191921**

BOOK 393 PAGE 142  
OFFICIAL RECORDS  
RECORDED AT THE REQUEST OF  
WHITE KNIGHT GOLD  
2004 SEP -3 PM 1:18

**CERTIFICATE OF LOCATION  
LODE MINING CLAIM**

**TO ALL WHOM IT MAY CONCERN:**

The undersigned hereby certifies that he has caused to be located the  
CSAMT 60 Lode Mining Claim in the following quarter sections(s):

EUREKA COUNTY, NEVADA  
M.N. REBALEATI, RECORDER  
FILE NO. FEES 20.50  
**191922**

<u>1/4</u>	<u>Section</u>	<u>Township</u>	<u>Range</u>	<u>Meridian</u>
SE	18	22 NORTH	50 EAST	MDB&M
SW	17	22 NORTH	50 EAST	MDB&M

in EUREKA County, Nevada, on the 10TH day of  
JUNE, 2004.

**RECORDER'S STAMP**

Name and mailing address of locator is: **WHITE KNIGHT GOLD (U.S.) INC.**  
121 WOODLAND AVE, SUITE 140  
RENO, NV 89523

The Claim is approximately 1500 feet long and 600 feet wide, such that 1490 feet are claimed in a N 60° E direction and 10 feet in a S 60° W direction from the point of discovery (monument of location), at which the Notice of Location was posted, together with 300 feet on each side of the monument of location and center line of the Claim. The general course of the lode or vein is from the N 60° E to the S 60° W direction.

The number, location and markings on each corner monument are as follows:


	<u>Location</u>	<u>Markings</u>	<u>Description</u>
No. 1:	Northwest Corner	N.W. Corner CSAMT 60	1½" x 1½" x 4' wood post
No. 2:	Northeast Corner	N.E. Corner CSAMT 60	1½" x 1½" x 4' wood post
No. 3:	Southeast Corner	S.E. Corner CSAMT 60	1½" x 1½" x 4' wood post
No. 4:	Southwest Corner	S.W. Corner CSAMT 60	1½" x 1½" x 4' wood post

As erected on the ground, each corner monument is marked as described above by scribed metal tags.

The work of location consisted of making a claim map as provided in NRS 517.040.

Dated this 23RD day of AUGUST, 2004

SIGNATURE OF LOCATOR

By:   
Signature  
H. H. Tonking, Agent

BOOK 393 PAGE 143  
OFFICIAL RECORDS  
RECORDED AT THE REQUEST OF  
WHITE KNIGHT GOLD

2004 SEP -3 PM 1:18

EUREKA COUNTY, NEVADA  
M.N. REBALEATI, RECORDER  
FILE NO. 191923  
FEES 20.50

**CERTIFICATE OF LOCATION  
LODE MINING CLAIM**

**TO ALL WHOM IT MAY CONCERN:**

The undersigned hereby certifies that he has caused to be located the  
CSAMT 61 Lode Mining Claim in the following quarter sections(s):

<u>1/4</u>	<u>Section</u>	<u>Township</u>	<u>Range</u>	<u>Meridian</u>
<u>SE</u>	<u>18</u>	<u>22 NORTH</u>	<u>50 EAST</u>	<u>MDB&amp;M</u>
<u>NE</u>	<u>19</u>	<u>22 NORTH</u>	<u>50 EAST</u>	<u>MDB&amp;M</u>

in EUREKA County, Nevada, on the 10TH day of  
JUNE, 2004.

RECORDER'S STAMP

Name and mailing address of locator is: WHITE KNIGHT GOLD (U.S.) INC.  
121 WOODLAND AVE, SUITE 140  
RENO, NV 89523

The Claim is approximately 1500 feet long and 600 feet wide, such that 10 feet are claimed in a N 60° E direction and 1490 feet in a S 60° W direction from the point of discovery (monument of location), at which the Notice of Location was posted, together with 300 feet on each side of the monument of location and center line of the Claim. The general course of the lode or vein is from the N 60° E to the S 60° W direction.

The number, location and markings on each corner monument are as follows:

	<u>Location</u>	<u>Markings</u>	<u>Description</u>
No. 1:	Northwest Corner	N.W. Corner CSAMT 61	1½" x 1½" x 4' wood post
No. 2:	Northeast Corner	N.E. Corner CSAMT 61	1½" x 1½" x 4' wood post
No. 3:	Southeast Corner	S.E. Corner CSAMT 61	1½" x 1½" x 4' wood post
No. 4:	Southwest Corner	S.W. Corner CSAMT 61	1½" x 1½" x 4' wood post

As erected on the ground, each corner monument is marked as described above by scribed metal tags.

The work of location consisted of making a claim map as provided in NRS 517.040.

Dated this 23RD day of AUGUST, 2004

SIGNATURE OF LOCATOR

By: [Signature]  
Signature  
H. H. Tonking, Agent

BOOK 393 PAGE 144  
OFFICIAL RECORDS  
RECORDED AT THE REQUEST OF

WHITE KNIGHT GOLD  
2004 SEP -3 PM 1:18

EUREKA COUNTY, NEVADA  
M.N. REBALEATI, RECORDER  
FILE NO. FEES 20.50  
191924

**CERTIFICATE OF LOCATION  
LODE MINING CLAIM**

**TO ALL WHOM IT MAY CONCERN:**

The undersigned hereby certifies that he has caused to be located the  
CSAMT 62 Lode Mining Claim in the following quarter sections(s):

<u>1/4</u>	<u>Section</u>	<u>Township</u>	<u>Range</u>	<u>Meridian</u>
SE	18	22 NORTH	50 EAST	MDB&M
SW	17	22 NORTH	50 EAST	MDB&M

in EUREKA County, Nevada, on the 10TH day of  
JUNE, 2004.

**RECORDER'S STAMP**

Name and mailing address of locator is: WHITE KNIGHT GOLD (U.S.) INC.  
121 WOODLAND AVE, SUITE 140  
RENO, NV 89523

The Claim is approximately 1500 feet long and 600 feet wide, such that 1490 feet are claimed in a N 60° E direction and 10 feet in a S 60° W direction from the point of discovery (monument of location), at which the Notice of Location was posted, together with 300 feet on each side of the monument of location and center line of the Claim. The general course of the lode or vein is from the N 60° E to the S 60° W direction.

The number, location and markings on each corner monument are as follows:

	<u>Location</u>	<u>Markings</u>	<u>Description</u>
No. 1:	Northwest Corner	N.W. Corner CSAMT 62	1½" x 1½" x 4' wood post
No. 2:	Northeast Corner	N.E. Corner CSAMT 62	1½" x 1½" x 4' wood post
No. 3:	Southeast Corner	S.E. Corner CSAMT 62	1½" x 1½" x 4' wood post
No. 4:	Southwest Corner	S.W. Corner CSAMT 62	1½" x 1½" x 4' wood post

As erected on the ground, each corner monument is marked as described above by scribed metal tags.

The work of location consisted of making a claim map as provided in NRS 517.040.

Dated this 23RD day of AUGUST, 2004

SIGNATURE OF LOCATOR

By: H. H. Tonking  
Signature  
H. H. Tonking, Agent

Nevada - Lode Certificate of Location - NRS. 517.050

BOOK 393 PAGE 145  
 OFFICIAL RECORDS  
 RECORDED AT THE REQUEST OF  
 WHITE KNIGHT GOLD  
 2004 SEP -3 PM 1:18

**CERTIFICATE OF LOCATION  
 LODE MINING CLAIM**

EUREKA COUNTY, NEVADA  
 M.N. REBALEATI, RECORDER  
 FILE NO. FEES 20.50  
**191925**

**TO ALL WHOM IT MAY CONCERN:**

The undersigned hereby certifies that he has caused to be located the  
CSAMT 63 Lode Mining Claim in the following quarter sections(s):

<u>1/4</u>	<u>Section</u>	<u>Township</u>	<u>Range</u>	<u>Meridian</u>
SE	18	22 NORTH	50 EAST	MDB&M
NE	19	22 NORTH	50 EAST	MDB&M
NW	20	22 NORTH	50 EAST	MDB&M

in EUREKA County, Nevada, on the 10TH day of  
JUNE, 2004.

**RECORDER'S STAMP**

Name and mailing address of locator is: WHITE KNIGHT GOLD (U.S.) INC.  
121 WOODLAND AVE, SUITE 140  
RENO, NV 89523

The Claim is approximately 1500 feet long and 600 feet wide, such that 10 feet are claimed in a N 60° E direction and 1490 feet in a S 60° W direction from the point of discovery (monument of location), at which the Notice of Location was posted, together with 300 feet on each side of the monument of location and center line of the Claim. The general course of the lode or vein is from the N 60° E to the S 60° W direction.

The number, location and markings on each corner monument are as follows:


	<u>Location</u>	<u>Markings</u>	<u>Description</u>
No. 1:	Northwest Corner	N.W. Corner CSAMT 63	1½" x 1½" x 4' wood post
No. 2:	Northeast Corner	N.E. Corner CSAMT 63	1½" x 1½" x 4' wood post
No. 3:	Southeast Corner	S.E. Corner CSAMT 63	1½" x 1½" x 4' wood post
No. 4:	Southwest Corner	S.W. Corner CSAMT 63	1½" x 1½" x 4' wood post

As erected on the ground, each corner monument is marked as described above by scribed metal tags.

The work of location consisted of making a claim map as provided in NRS 517.040.

Dated this 23RD day of AUGUST, 2004

SIGNATURE OF LOCATOR

By:   
 Signature  
 H. H. Tonking, Agent

BOOK 393 PAGE 46  
 OFFICIAL RECORDS  
 RECORDED AT THE REQUEST OF  
 WHITE KNIGHT GOLD  
 2004 SEP -3 PM 1:18  
 EUREKA COUNTY, NEVADA  
 M.N. REBALEATI, RECORDER  
 FILE NO. FEES 20.50  
**191926**

**CERTIFICATE OF LOCATION  
LODE MINING CLAIM**

**TO ALL WHOM IT MAY CONCERN:**

The undersigned hereby certifies that he has caused to be located the  
CSAMT 64 Lode Mining Claim in the following quarter sections(s):

<u>1/4</u>	<u>Section</u>	<u>Township</u>	<u>Range</u>	<u>Meridian</u>
SE	18	22 NORTH	50 EAST	MDB&M
SW	17	22 NORTH	50 EAST	MDB&M
NE	19	22 NORTH	50 EAST	MDB&M
NW	20	22 NORTH	50 EAST	MDB&M

in EUREKA County, Nevada, on the 10TH day of  
JUNE, 2004.

**RECORDER'S STAMP**

Name and mailing address of locator is: WHITE KNIGHT GOLD (U.S.) INC.  
121 WOODLAND AVE, SUITE 140  
RENO, NV 89523

The Claim is approximately 1500 feet long and 600 feet wide, such that 1490 feet are claimed in a N 60° E direction and 10 feet in a S 60° W direction from the point of discovery (monument of location), at which the Notice of Location was posted, together with 300 feet on each side of the monument of location and center line of the Claim. The general course of the lode or vein is from the N 60° E to the S 60° W direction.

The number, location and markings on each corner monument are as follows:

	<u>Location</u>	<u>Markings</u>	<u>Description</u>
No. 1:	Northwest Corner	N.W. Corner CSAMT 64	1½" x 1½" x 4' wood post
No. 2:	Northeast Corner	N.E. Corner CSAMT 64	1½" x 1½" x 4' wood post
No. 3:	Southeast Corner	S.E. Corner CSAMT 64	1½" x 1½" x 4' wood post
No. 4:	Southwest Corner	S.W. Corner CSAMT 64	1½" x 1½" x 4' wood post

As erected on the ground, each corner monument is marked as described above by scribed metal tags.

The work of location consisted of making a claim map as provided in NRS 517.040.

Dated this 23RD day of AUGUST, 2004

SIGNATURE OF LOCATOR

By: [Signature]  
 Signature  
 H. H. Tonking, Agent



BOOK 393 PAGE 147  
OFFICIAL RECORDS  
RECORDED AT THE REQUEST OF  
WHITE KNIGHT GOLD  
2004 SEP -3 PM 1:18

**CERTIFICATE OF LOCATION  
LODE MINING CLAIM**

EUREKA COUNTY, NEVADA  
M.N. REBALEATI, RECORDER  
FILE NO. 191927  
FEES 20.50

**TO ALL WHOM IT MAY CONCERN:**

The undersigned hereby certifies that he has caused to be located the  
CSAMT 65 Lode Mining Claim in the following quarter sections(s):

<u>1/4</u>	<u>Section</u>	<u>Township</u>	<u>Range</u>	<u>Meridian</u>
NE	19	22 NORTH	50 EAST	MDB&M
NW	20	22 NORTH	50 EAST	MDB&M

in EUREKA County, Nevada, on the 10TH day of  
JUNE, 2004.

RECORDER'S STAMP

Name and mailing address of locator is: WHITE KNIGHT GOLD (U.S.) INC.  
121 WOODLAND AVE, SUITE 140  
RENO, NV 89523

The Claim is approximately 1500 feet long and 600 feet wide, such that 10 feet are claimed in a N 60° E direction and 1490 feet in a S 60° W direction from the point of discovery (monument of location), at which the Notice of Location was posted, together with 300 feet on each side of the monument of location and center line of the Claim. The general course of the lode or vein is from the N 60° E to the S 60° W direction.

The number, location and markings on each corner monument are as follows:

	<u>Location</u>	<u>Markings</u>	<u>Description</u>
No. 1:	Northwest Corner	N.W. Corner CSAMT 65	1½" x 1½" x 4' wood post
No. 2:	Northeast Corner	N.E. Corner CSAMT 65	1½" x 1½" x 4' wood post
No. 3:	Southeast Corner	S.E. Corner CSAMT 65	1½" x 1½" x 4' wood post
No. 4:	Southwest Corner	S.W. Corner CSAMT 65	1½" x 1½" x 4' wood post

As erected on the ground, each corner monument is marked as described above by scribed metal tags.

The work of location consisted of making a claim map as provided in NRS 517.040.

Dated this 23RD day of AUGUST, 2004

SIGNATURE OF LOCATOR

By:

Signature

H. H. Tonking, Agent

Nevada - Lode Certificate of Location - NRS. 517.050

191927

BOOK 393 PAGE 147

BOOK 393 PAGE 148  
OFFICIAL RECORDS  
RECORDED AT THE REQUEST OF  
WHITE KNIGHT GOLD  
2004 SEP -3 PM 1:18

**CERTIFICATE OF LOCATION  
LODE MINING CLAIM**

EUREKA COUNTY, NEVADA  
M.N. REBALEATI, RECORDER  
FILE NO. FEES 20.50  
**191928**

TO ALL WHOM IT MAY CONCERN:

The undersigned hereby certifies that he has caused to be located the CSAMT 66 Lode Mining Claim in the following quarter sections(s):

<u>1/4</u>	<u>Section</u>	<u>Township</u>	<u>Range</u>	<u>Meridian</u>
NW	20	22 NORTH	50 EAST	MDBM
SW	17	22 NORTH	50 EAST	MDBM

in EUREKA County, Nevada, on the 10TH day of JUNE, 2004.

RECORDER'S STAMP

Name and mailing address of locator is: WHITE KNIGHT GOLD (US) INC.  
121 WOODLAND AVE, SUITE 140  
RENO, NEVADA 89523

The Claim is approximately 1500 feet long and 600 feet wide, such that 1490 feet are claimed in a N 60° E direction and 10 feet in a S 60° W direction from the point of discovery (monument of location), at which the Notice of Location was posted, together with 300 feet on each side of the monument of location and center line of the Claim. The general course of the lode or vein is from the N 60° E to the S 60° W direction.

The number, location and markings on each corner monument are as follows:


	<u>Location</u>	<u>Markings</u>	<u>Description</u>
No. 1:	Northwest Corner	N.W. Corner CSAMT 66	1½" x 1½" x 4' wood post
No. 2:	Northeast Corner	N.E. Corner CSAMT 66	1½" x 1½" x 4' wood post
No. 3:	Southeast Corner	S.E. Corner CSAMT 66	1½" x 1½" x 4' wood post
No. 4:	Southwest Corner	S.W. Corner CSAMT 66	1½" x 1½" x 4' wood post

As erected on the ground, each corner monument is marked as described above by scribed metal tags.

The work of location consisted of making a claim map as provided in NRS 517.040.

Dated this 23RD day of AUGUST, 2004

SIGNATURE OF LOCATOR

By:   
Signature

H. H. Tonking, Agent

Nevada – Lode Certificate of Location – NRS. 517.050

**CERTIFICATE OF LOCATION  
LODE MINING CLAIM**

BOOK **393** PAGE **149**  
OFFICIAL RECORDS  
RECORDED AT THE REQUEST OF  
**WHITE KNIGHT GOLD**  
**2004 SEP -3 PM 1:18**

**TO ALL WHOM IT MAY CONCERN:**

EUREKA COUNTY, NEVADA  
M.N. REBALEATI, RECORDER  
FILE NO. **191929** FEES **20.50**

The undersigned hereby certifies that he has caused to be located the  
CSAMT 67 Lode Mining Claim in the following quarter sections(s):

<u>1/4</u>	<u>Section</u>	<u>Township</u>	<u>Range</u>	<u>Meridian</u>
<u>NE</u>	<u>19</u>	<u>22 NORTH</u>	<u>50 EAST</u>	<u>MDB&amp;M</u>
<u>NW</u>	<u>20</u>	<u>22 NORTH</u>	<u>50 EAST</u>	<u>MDB&amp;M</u>

in EUREKA County, Nevada, on the 12TH day of  
JULY, 2004.

**RECORDER'S STAMP**

Name and mailing address of locator is: **WHITE KNIGHT GOLD (U.S.) INC.**  
**121 WOODLAND AVE, SUITE 140**  
**RENO, NV 89523**

The Claim is approximately 1500 feet long and 600 feet wide, such that 10 feet are claimed in a N 60° E direction and 1490 feet in a S 60° W direction from the point of discovery (monument of location), at which the Notice of Location was posted, together with 300 feet on each side of the monument of location and center line of the Claim. The general course of the lode or vein is from the N 60° E to the S 60° W direction.

The number, location and markings on each corner monument are as follows:


	<u>Location</u>	<u>Markings</u>	<u>Description</u>
<b>No. 1:</b>	Northwest Corner	N.W. Corner CSAMT 67	1½" x 1½" x 4' wood post
<b>No. 2:</b>	Northeast Corner	N.E. Corner CSAMT 67	1½" x 1½" x 4' wood post
<b>No. 3:</b>	Southeast Corner	S.E. Corner CSAMT 67	1½" x 1½" x 4' wood post
<b>No. 4:</b>	Southwest Corner	S.W. Corner CSAMT 67	1½" x 1½" x 4' wood post

As erected on the ground, each corner monument is marked as described above by scribed metal tags.

The work of location consisted of making a claim map as provided in NRS 517.040.

Dated this 23RD day of AUGUST, 2004

SIGNATURE OF LOCATOR

By:   
Signature  
H. H. Tonking, Agent

BOOK 393 PAGE 150  
OFFICIAL RECORDS  
RECORDED AT THE REQUEST OF  
WHITE KNIGHT GOLD  
2004 SEP -3 PM 1:19

**CERTIFICATE OF LOCATION  
LODE MINING CLAIM**

EUREKA COUNTY, NEVADA  
M.N. REBALEATI, RECORDER  
FILE NO. **191930** FEES \$20.50

**TO ALL WHOM IT MAY CONCERN:**

The undersigned hereby certifies that he has caused to be located the  
CSAMT 68 Lode Mining Claim in the following quarter sections(s):

<u>1/4</u>	<u>Section</u>	<u>Township</u>	<u>Range</u>	<u>Meridian</u>
NW	20	22 NORTH	50 EAST	MDB&M

in EUREKA County, Nevada, on the 12TH day of  
JULY, 2004.

**RECORDER'S STAMP**

Name and mailing address of locator is: **WHITE KNIGHT GOLD (U.S.) INC.**  
121 WOODLAND AVE, SUITE 140  
RENO, NV 89523

The Claim is approximately 1500 feet long and 600 feet wide, such that 1490 feet are claimed in a N 60° E direction and 10 feet in a S 60° W direction from the point of discovery (monument of location), at which the Notice of Location was posted, together with 300 feet on each side of the monument of location and center line of the Claim. The general course of the lode or vein is from the N 60° E to the S 60° W direction.

The number, location and markings on each corner monument are as follows:


	<u>Location</u>	<u>Markings</u>	<u>Description</u>
No. 1:	Northwest Corner	N.W. Corner CSAMT 68	1½" x 1½" x 4' wood post
No. 2:	Northeast Corner	N.E. Corner CSAMT 68	1½" x 1½" x 4' wood post
No. 3:	Southeast Corner	S.E. Corner CSAMT 68	1½" x 1½" x 4' wood post
No. 4:	Southwest Corner	S.W. Corner CSAMT 68	1½" x 1½" x 4' wood post

As erected on the ground, each corner monument is marked as described above by scribed metal tags.

The work of location consisted of making a claim map as provided in NRS 517.040.

Dated this 23RD day of AUGUST, 2004

SIGNATURE OF LOCATOR

By:   
Signature  
H. H. Tonking, Agent

**191930**

**CERTIFICATE OF LOCATION  
LODE MINING CLAIM**

BOOK 393 PAGE 151  
OFFICIAL RECORDS  
RECORDED AT THE REQUEST OF  
WHITE KNIGHT GOLD  
2004 SEP -3 PM 1:19

EUREKA COUNTY, NEVADA  
M.N. REBALEATI, RECORDER  
FILE NO. 191931 FEES 20.50

**TO ALL WHOM IT MAY CONCERN:**

The undersigned hereby certifies that he has caused to be located the CSAMT 69 Lode Mining Claim in the following quarter sections(s):

<u>1/4</u>	<u>Section</u>	<u>Township</u>	<u>Range</u>	<u>Meridian</u>
NE	19	22 NORTH	50 EAST	MDB&M
NW	20	22 NORTH	50 EAST	MDB&M

in EUREKA County, Nevada, on the 12TH day of JULY, 2004.

RECORDER'S STAMP

Name and mailing address of locator is: WHITE KNIGHT GOLD (U.S.) INC.  
121 WOODLAND AVE, SUITE 140  
RENO, NV 89523

The Claim is approximately 1500 feet long and 600 feet wide, such that 10 feet are claimed in a N 60° E direction and 1490 feet in a S 60° W direction from the point of discovery (monument of location), at which the Notice of Location was posted, together with 300 feet on each side of the monument of location and center line of the Claim. The general course of the lode or vein is from the N 60° E to the S 60° W direction.

The number, location and markings on each corner monument are as follows:

	<u>Location</u>	<u>Markings</u>	<u>Description</u>
No. 1:	Northwest Corner	N.W. Corner CSAMT 69	1½" x 1½" x 4' wood post
No. 2:	Northeast Corner	N.E. Corner CSAMT 69	1½" x 1½" x 4' wood post
No. 3:	Southeast Corner	S.E. Corner CSAMT 69	1½" x 1½" x 4' wood post
No. 4:	Southwest Corner	S.W. Corner CSAMT 69	1½" x 1½" x 4' wood post

As erected on the ground, each corner monument is marked as described above by scribed metal tags.

The work of location consisted of making a claim map as provided in NRS 517.040.

Dated this 23RD day of AUGUST, 2004

SIGNATURE OF LOCATOR

By: H. H. Tonking  
Signature  
H. H. Tonking, Agent

BOOK 393 PAGE 152  
OFFICIAL RECORDS  
RECORDED AT THE REQUEST OF  
WHITE KNIGHT GOLD  
2004 SEP -3 PM 1:19

**CERTIFICATE OF LOCATION  
LODE MINING CLAIM**

TO ALL WHOM IT MAY CONCERN:

The undersigned hereby certifies that he has caused to be located the  
CSAMT 70 Lode Mining Claim in the following quarter sections(s):

EUREKA COUNTY, NEVADA  
M.N. REBALEATI, RECORDER  
FILE NO.

191932

FEES 20.50

<u>1/4</u>	<u>Section</u>	<u>Township</u>	<u>Range</u>	<u>Meridian</u>
NW	20	22 NORTH	50 EAST	MDB&M

in EUREKA County, Nevada, on the 12TH day of  
JULY, 2004.

RECORDER'S STAMP

Name and mailing address of locator is: WHITE KNIGHT GOLD (U.S.) INC.  
121 WOODLAND AVE, SUITE 140  
RENO, NV 89523

The Claim is approximately 1500 feet long and 600 feet wide, such that 1490 feet are claimed in a N 60° E direction and 10 feet in a S 60° W direction from the point of discovery (monument of location), at which the Notice of Location was posted, together with 300 feet on each side of the monument of location and center line of the Claim. The general course of the lode or vein is from the N 60° E to the S 60° W direction.

The number, location and markings on each corner monument are as follows:

	<u>Location</u>	<u>Markings</u>	<u>Description</u>
No. 1:	Northwest Corner	N.W. Corner CSAMT 70	1½" x 1½" x 4' wood post
No. 2:	Northeast Corner	N.E. Corner CSAMT 70	1½" x 1½" x 4' wood post
No. 3:	Southeast Corner	S.E. Corner CSAMT 70	1½" x 1½" x 4' wood post
No. 4:	Southwest Corner	S.W. Corner CSAMT 70	1½" x 1½" x 4' wood post

As erected on the ground, each corner monument is marked as described above by scribed metal tags.

The work of location consisted of making a claim map as provided in NRS 517.040.

Dated this 23RD day of AUGUST, 2004

SIGNATURE OF LOCATOR

By:

Signature

H. H. Tonking, Agent

Nevada - Lode Certificate of Location - NRS. 517.050

**CERTIFICATE OF LOCATION  
LODE MINING CLAIM**

BOOK **393** PAGE **153**  
OFFICIAL RECORDS  
RECORDED AT THE REQUEST OF  
WHITE KNIGHT GOLD  
2004 SEP -3 PM 1:19 -

EUREKA COUNTY, NEVADA  
M.N. REBALEATI, RECORDER  
FILE NO. **191933** FEES **20.50**

**TO ALL WHOM IT MAY CONCERN:**

The undersigned hereby certifies that he has caused to be located the  
CSAMT 71 Lode Mining Claim in the following quarter sections(s):

<u>1/4</u>	<u>Section</u>	<u>Township</u>	<u>Range</u>	<u>Meridian</u>
NE	19	22 NORTH	50 EAST	MDB&M
SE	19	22 NORTH	50 EAST	MDB&M
NW	20	22 NORTH	50 EAST	MDB&M
SW	20	22 NORTH	50 EAST	MDB&M

in EUREKA County, Nevada, on the 12TH day of  
JULY, 2004.

**RECORDER'S STAMP**

Name and mailing address of locator is: **WHITE KNIGHT GOLD (U.S.) INC.**  
121 WOODLAND AVE, SUITE 140  
RENO, NV 89523

The Claim is approximately 1500 feet long and 600 feet wide, such that 10 feet are claimed in a N 60° E direction and 1490 feet in a S 60° W direction from the point of discovery (monument of location), at which the Notice of Location was posted, together with 300 feet on each side of the monument of location and center line of the Claim. The general course of the lode or vein is from the N 60° E to the S 60° W direction.

The number, location and markings on each corner monument are as follows:

	<u>Location</u>	<u>Markings</u>	<u>Description</u>
No. 1:	Northwest Corner	N.W. Corner CSAMT 71	1½" x 1½" x 4' wood post
No. 2:	Northeast Corner	N.E. Corner CSAMT 71	1½" x 1½" x 4' wood post
No. 3:	Southeast Corner	S.E. Corner CSAMT 71	1½" x 1½" x 4' wood post
No. 4:	Southwest Corner	S.W. Corner CSAMT 71	1½" x 1½" x 4' wood post

As erected on the ground, each corner monument is marked as described above by scribed metal tags.

The work of location consisted of making a claim map as provided in NRS 517.040.

Dated this 23RD day of AUGUST, 2004

SIGNATURE OF LOCATOR

By:

  
Signature

H. H. Tonking, Agent

Nevada - Lode Certificate of Location - NRS. 517.050

**191933**

**BOOK 393 PAGE 153**



BOOK 393 PAGE 154  
OFFICIAL RECORDS  
RECORDED AT THE REQUEST OF  
WHITE KNIGHT GOLD

2004 SEP -3 PM 1:19

EUREKA COUNTY, NEVADA  
M.N. REBALEATI, RECORDER  
FILE NO. FEES 20.50

**191934**

**CERTIFICATE OF LOCATION  
LODE MINING CLAIM**

TO ALL WHOM IT MAY CONCERN:

The undersigned hereby certifies that he has caused to be located the  
CSAMT 72 Lode Mining Claim in the following quarter sections(s):

<u>1/4</u>	<u>Section</u>	<u>Township</u>	<u>Range</u>	<u>Meridian</u>
<u>NW</u>	<u>20</u>	<u>22 NORTH</u>	<u>50 EAST</u>	<u>MDB&amp;M</u>

in EUREKA County, Nevada, on the 12TH day of  
JULY, 2004.

RECORDER'S STAMP

Name and mailing address of locator is: WHITE KNIGHT GOLD (U.S.) INC.  
121 WOODLAND AVE, SUITE 140  
RENO, NV 89523

The Claim is approximately 1500 feet long and 600 feet wide, such that 1490 feet are claimed in a N 60° E direction and 10 feet in a S 60° W direction from the point of discovery (monument of location), at which the Notice of Location was posted, together with 300 feet on each side of the monument of location and center line of the Claim. The general course of the lode or vein is from the N 60° E to the S 60° W direction.

The number, location and markings on each corner monument are as follows:

	<u>Location</u>	<u>Markings</u>	<u>Description</u>
No. 1:	Northwest Corner	N.W. Corner CSAMT 72	1½" x 1½" x 4' wood post
No. 2:	Northeast Corner	N.E. Corner CSAMT 72	1½" x 1½" x 4' wood post
No. 3:	Southeast Corner	S.E. Corner CSAMT 72	1½" x 1½" x 4' wood post
No. 4:	Southwest Corner	S.W. Corner CSAMT 72	1½" x 1½" x 4' wood post

As erected on the ground, each corner monument is marked as described above by scribed metal tags.

The work of location consisted of making a claim map as provided in NRS 517.040.

Dated this 23RD day of AUGUST, 2004

SIGNATURE OF LOCATOR

By:

Signature

H. H. Tonking, Agent

Nevada - Lode Certificate of Location - NRS. 517.050

BOOK 393 PAGE 155  
OFFICIAL RECORDS -  
RECORDED AT THE REQUEST OF

WHITE KNIGHT GOLD  
2004 SEP -3 PM 1:19

EUREKA COUNTY, NEVADA  
M.N. REBALEATI, RECORDER  
FILE NO. FEES 20.50

191935

**CERTIFICATE OF LOCATION  
LODE MINING CLAIM**

**TO ALL WHOM IT MAY CONCERN:**

The undersigned hereby certifies that he has caused to be located the  
CSAMT 73 Lode Mining Claim in the following quarter sections(s):

<u>1/4</u>	<u>Section</u>	<u>Township</u>	<u>Range</u>	<u>Meridian</u>
NW	20	22 NORTH	50 EAST	MDB&M
SW	20	22 NORTH	50 EAST	MDB&M
SE	19	22 NORTH	50 EAST	MDB&M

in EUREKA County, Nevada, on the 12TH day of  
JULY, 2004.

RECORDER'S STAMP

Name and mailing address of locator is: **WHITE KNIGHT GOLD (U.S.) INC.**  
121 WOODLAND AVE, SUITE 140  
RENO, NV 89523

The Claim is approximately 1500 feet long and 600 feet wide, such that 10 feet are claimed in a N 60° E direction and 1490 feet in a S 60° W direction from the point of discovery (monument of location), at which the Notice of Location was posted, together with 300 feet on each side of the monument of location and center line of the Claim. The general course of the lode or vein is from the N 60° E to the S 60° W direction.

The number, location and markings on each corner monument are as follows:


	<u>Location</u>	<u>Markings</u>	<u>Description</u>
No. 1:	Northwest Corner	N.W. Corner CSAMT 73	1½" x 1½" x 4' wood post
No. 2:	Northeast Corner	N.E. Corner CSAMT 73	1½" x 1½" x 4' wood post
No. 3:	Southeast Corner	S.E. Corner CSAMT 73	1½" x 1½" x 4' wood post
No. 4:	Southwest Corner	S.W. Corner CSAMT 73	1½" x 1½" x 4' wood post

As erected on the ground, each corner monument is marked as described above by scribed metal tags.

The work of location consisted of making a claim map as provided in NRS 517.040.

Dated this 23RD day of AUGUST, 2004

SIGNATURE OF LOCATOR

By:   
Signature  
H. H. Tonking, Agent

BOOK 393 PAGE 156  
 OFFICIAL RECORDS  
 RECORDED AT THE REQUEST OF  
 WHITE KNIGHT GOLD  
 2004 SEP -3 PM 1:19  
 EUREKA COUNTY, NEVADA  
 M.H. REBELETTI, RECORDER  
 FILE NO. 191936 FEES 20.50

**CERTIFICATE OF LOCATION  
 LODE MINING CLAIM**

**TO ALL WHOM IT MAY CONCERN:**

The undersigned hereby certifies that he has caused to be located the  
CSAMT 74 Lode Mining Claim in the following quarter sections(s):

<u>1/4</u>	<u>Section</u>	<u>Township</u>	<u>Range</u>	<u>Meridian</u>
NW	20	22 NORTH	50 EAST	MDB&M
NE	20	22 NORTH	50 EAST	MDB&M
SW	20	22 NORTH	50 EAST	MDB&M

in EUREKA County, Nevada, on the 12TH day of  
JULY, 2004.

**RECORDER'S STAMP**

Name and mailing address of locator is: WHITE KNIGHT GOLD (U.S.) INC.  
121 WOODLAND AVE, SUITE 140  
RENO, NV 89523

The Claim is approximately 1500 feet long and 600 feet wide, such that 1490 feet are claimed in a N 60° E direction and 10 feet in a S 60° W direction from the point of discovery (monument of location), at which the Notice of Location was posted, together with 300 feet on each side of the monument of location and center line of the Claim. The general course of the lode or vein is from the N 60° E to the S 60° W direction.

The number, location and markings on each corner monument are as follows:


<u>No.</u>	<u>Location</u>	<u>Markings</u>	<u>Description</u>
No. 1:	Northwest Corner	N.W. Corner CSAMT 74	1½" x 1½" x 4' wood post
No. 2:	Northeast Corner	N.E. Corner CSAMT 74	1½" x 1½" x 4' wood post
No. 3:	Southeast Corner	S.E. Corner CSAMT 74	1½" x 1½" x 4' wood post
No. 4:	Southwest Corner	S.W. Corner CSAMT 74	1½" x 1½" x 4' wood post

As erected on the ground, each corner monument is marked as described above by scribed metal tags.

The work of location consisted of making a claim map as provided in NRS 517.040.

Dated this 23RD day of AUGUST, 2004

SIGNATURE OF LOCATOR

By:   
 Signature  
 H. H. Tonking, Agent

BOOK 393 PAGE 157  
OFFICIAL RECORDS  
RECORDED AT THE REQUEST OF  
WHITE KNIGHT GOLD  
2004 SEP -3 PM 1:19

**CERTIFICATE OF LOCATION  
LODE MINING CLAIM**

EUREKA COUNTY, NEVADA  
M.N. REBALEATI, RECORDER  
FILE NO. FEES 20.50  
**191937**

**TO ALL WHOM IT MAY CONCERN:**

The undersigned hereby certifies that he has caused to be located the  
CSAMT 75 Lode Mining Claim in the following quarter sections(s):

<u>1/4</u>	<u>Section</u>	<u>Township</u>	<u>Range</u>	<u>Meridian</u>
SW	20	22 NORTH	50 EAST	MDB&M

in EUREKA County, Nevada, on the 12TH day of  
JULY, 2004.

RECORDER'S STAMP

Name and mailing address of locator is: WHITE KNIGHT GOLD (U.S.) INC.  
121 WOODLAND AVE, SUITE 140  
RENO, NV 89523

The Claim is approximately 1500 feet long and 600 feet wide, such that 10 feet are claimed in a N 60° E direction and 1490 feet in a S 60° W direction from the point of discovery (monument of location), at which the Notice of Location was posted, together with 300 feet on each side of the monument of location and center line of the Claim. The general course of the lode or vein is from the N 60° E to the S 60° W direction.

The number, location and markings on each corner monument are as follows:

	<u>Location</u>	<u>Markings</u>	<u>Description</u>
No. 1:	Northwest Corner	N.W. Corner CSAMT 75	1½" x 1½" x 4' wood post
No. 2:	Northeast Corner	N.E. Corner CSAMT 75	1½" x 1½" x 4' wood post
No. 3:	Southeast Corner	S.E. Corner CSAMT 75	1½" x 1½" x 4' wood post
No. 4:	Southwest Corner	S.W. Corner CSAMT 75	1½" x 1½" x 4' wood post

As erected on the ground, each corner monument is marked as described above by scribed metal tags.

The work of location consisted of making a claim map as provided in NRS 517.040.

Dated this 23RD day of AUGUST, 2004

SIGNATURE OF LOCATOR

By: \_\_\_\_\_

Signature

H. H. Tonking, Agent

Nevada - Lode Certificate of Location - NRS. 517.050

**191937**

BOOK 393 PAGE 157

**CERTIFICATE OF LOCATION  
LODE MINING CLAIM**

BOOK 393 PAGE 158  
OFFICIAL RECORDS  
RECORDED AT THE REQUEST OF  
WHITE KNIGHT GOLD  
2004 SEP -3 PM 1:19

**TO ALL WHOM IT MAY CONCERN:**

The undersigned hereby certifies that he has caused to be located the  
CSAMT 76 Lode Mining Claim in the following quarter sections(s):

EUREKA COUNTY, NEVADA  
M.N. REBALEATI, RECORDER  
FILE NO. 191938 FEES 20.50

<u>1/4</u>	<u>Section</u>	<u>Township</u>	<u>Range</u>	<u>Meridian</u>
NW	20	22 NORTH	50 EAST	MDB&M
SW	20	22 NORTH	50 EAST	MDB&M
NE	20	22 NORTH	50 EAST	MDB&M
SE	20	22 NORTH	50 EAST	MDB&M

in EUREKA County, Nevada, on the 12TH day of  
JULY, 2004.

**RECORDER'S STAMP**

Name and mailing address of locator is: WHITE KNIGHT GOLD (U.S.) INC.  
121 WOODLAND AVE, SUITE 140  
RENO, NV 89523

The Claim is approximately 1500 feet long and 600 feet wide, such that 1490 feet are claimed in a N 60° E direction and 10 feet in a S 60° W direction from the point of discovery (monument of location), at which the Notice of Location was posted, together with 300 feet on each side of the monument of location and center line of the Claim. The general course of the lode or vein is from the N 60° E to the S 60° W direction.

The number, location and markings on each corner monument are as follows:

	<u>Location</u>	<u>Markings</u>	<u>Description</u>
No. 1:	Northwest Corner	N.W. Corner CSAMT 76	1½" x 1½" x 4' wood post
No. 2:	Northeast Corner	N.E. Corner CSAMT 76	1½" x 1½" x 4' wood post
No. 3:	Southeast Corner	S.E. Corner CSAMT 76	1½" x 1½" x 4' wood post
No. 4:	Southwest Corner	S.W. Corner CSAMT 76	1½" x 1½" x 4' wood post

As erected on the ground, each corner monument is marked as described above by scribed metal tags.

The work of location consisted of making a claim map as provided in NRS 517.040.

Dated this 23RD day of AUGUST, 2004

SIGNATURE OF LOCATOR

By: \_\_\_\_\_

Signature

H. H. Tonking, Agent

Nevada – Lode Certificate of Location – NRS. 517.050

**CERTIFICATE OF LOCATION  
LODE MINING CLAIM**

BOOK **393** PAGE **159**  
OFFICIAL RECORDS  
RECORDED AT THE REQUEST OF  
WHITE KNIGHT GOLD  
2004 SEP -3 PM 1:19

EUREKA COUNTY, NEVADA  
M.N. REBALEATI, RECORDER  
FILE NO. **191939** FEES **20.50**

**TO ALL WHOM IT MAY CONCERN:**

The undersigned hereby certifies that he has caused to be located the  
CSAMT 77 Lode Mining Claim in the following quarter sections(s):

<u>1/4</u>	<u>Section</u>	<u>Township</u>	<u>Range</u>	<u>Meridian</u>
SW	20	22 NORTH	50 EAST	MDB&M

in EUREKA County, Nevada, on the 12TH day of  
JULY, 2004.

**RECORDER'S STAMP**

Name and mailing address of locator is: **WHITE KNIGHT GOLD (U.S.) INC.**  
121 WOODLAND AVE, SUITE 140  
RENO, NV 89523

The Claim is approximately 1500 feet long and 600 feet wide, such that 10 feet are claimed in a N 60° E direction and 1490 feet in a S 60° W direction from the point of discovery (monument of location), at which the Notice of Location was posted, together with 300 feet on each side of the monument of location and center line of the Claim. The general course of the lode or vein is from the N 60° E to the S 60° W direction.

The number, location and markings on each corner monument are as follows:

	<u>Location</u>	<u>Markings</u>	<u>Description</u>
No. 1:	Northwest Corner	N.W. Corner CSAMT 77	1½" x 1½" x 4' wood post
No. 2:	Northeast Corner	N.E. Corner CSAMT 77	1½" x 1½" x 4' wood post
No. 3:	Southeast Corner	S.E. Corner CSAMT 77	1½" x 1½" x 4' wood post
No. 4:	Southwest Corner	S.W. Corner CSAMT 77	1½" x 1½" x 4' wood post

As erected on the ground, each corner monument is marked as described above by scribed metal tags.

The work of location consisted of making a claim map as provided in NRS 517.040.

Dated this 23RD day of AUGUST, 2004

SIGNATURE OF LOCATOR

By: \_\_\_\_\_

Signature

H. H. Tonking, Agent

Nevada – Lode Certificate of Location – NRS. 517.050

**CERTIFICATE OF LOCATION  
LODE MINING CLAIM**

BOOK 393 PAGE 160  
OFFICIAL RECORDS  
RECORDED AT THE REQUEST OF  
WHITE KNIGHT GOLD  
2004 SEP -3 PM 1:19

**TO ALL WHOM IT MAY CONCERN:**

EUREKA COUNTY, NEVADA  
M.N. REBALEATI, RECORDER  
FILE NO. \_\_\_\_\_ FEES \$ 20.50  
**191940**

The undersigned hereby certifies that he has caused to be located the  
CSAMT 78 Lode Mining Claim in the following quarter sections(s):

<u>1/4</u>	<u>Section</u>	<u>Township</u>	<u>Range</u>	<u>Meridian</u>
SW	20	22 NORTH	50 EAST	MDB&M
SE	20	22 NORTH	50 EAST	MDB&M

in EUREKA County, Nevada, on the 12TH day of  
JULY, 2004.

**RECORDER'S STAMP**

Name and mailing address of locator is: WHITE KNIGHT GOLD (U.S.) INC.  
121 WOODLAND AVE, SUITE 140  
RENO, NV 89523

The Claim is approximately 1500 feet long and 600 feet wide, such that 1490 feet are claimed in a N 60° E direction and 10 feet in a S 60° W direction from the point of discovery (monument of location), at which the Notice of Location was posted, together with 300 feet on each side of the monument of location and center line of the Claim. The general course of the lode or vein is from the N 60° E to the S 60° W direction.

The number, location and markings on each corner monument are as follows:


	<u>Location</u>	<u>Markings</u>	<u>Description</u>
No. 1:	Northwest Corner	N.W. Corner CSAMT 78	1½" x 1½" x 4' wood post
No. 2:	Northeast Corner	N.E. Corner CSAMT 78	1½" x 1½" x 4' wood post
No. 3:	Southeast Corner	S.E. Corner CSAMT 78	1½" x 1½" x 4' wood post
No. 4:	Southwest Corner	S.W. Corner CSAMT 78	1½" x 1½" x 4' wood post

As erected on the ground, each corner monument is marked as described above by scribed metal tags.

The work of location consisted of making a claim map as provided in NRS 517.040.

Dated this 23RD day of AUGUST, 2004

SIGNATURE OF LOCATOR

By:   
Signature  
H. H. Tonking, Agent



**CERTIFICATE OF LOCATION  
LODE MINING CLAIM**

BOOK 393 PAGE 161  
OFFICIAL RECORDS  
RECORDED AT THE REQUEST OF  
WHITE KNIGHT GOLD  
2004 SEP -3 PM 1:20

EUREKA COUNTY, NEVADA  
M.M. REBALEATI, RECORDER  
FILE NO. FEES 20.50  
**191941**

TO ALL WHOM IT MAY CONCERN:

The undersigned hereby certifies that he has caused to be located the  
CSAMT 79 Lode Mining Claim in the following quarter sections(s):

<u>1/4</u>	<u>Section</u>	<u>Township</u>	<u>Range</u>	<u>Meridian</u>
SW	20	22 NORTH	50 EAST	MDB&M

in EUREKA County, Nevada, on the 11TH day of  
JUNE, 2004.

RECORDER'S STAMP

Name and mailing address of locator is: WHITE KNIGHT GOLD (U.S.) INC.  
121 WOODLAND AVE, SUITE 140  
RENO, NV 89523

The Claim is approximately 1500 feet long and 600 feet wide, such that 10 feet are claimed in a N 60° E direction and 1490 feet in a S 60° W direction from the point of discovery (monument of location), at which the Notice of Location was posted, together with 300 feet on each side of the monument of location and center line of the Claim. The general course of the lode or vein is from the N 60° E to the S 60° W direction.

The number, location and markings on each corner monument are as follows:

	<u>Location</u>	<u>Markings</u>	<u>Description</u>
No. 1:	Northwest Corner	N.W. Corner CSAMT 79	1½" x 1½" x 4' wood post
No. 2:	Northeast Corner	N.E. Corner CSAMT 79	1½" x 1½" x 4' wood post
No. 3:	Southeast Corner	S.E. Corner CSAMT 79	1½" x 1½" x 4' wood post
No. 4:	Southwest Corner	S.W. Corner CSAMT 79	1½" x 1½" x 4' wood post

As erected on the ground, each corner monument is marked as described above by scribed metal tags.

The work of location consisted of making a claim map as provided in NRS 517.040.

Dated this 23RD day of AUGUST, 2004

SIGNATURE OF LOCATOR

By: \_\_\_\_\_

Signature

H. H. Tonking, Agent

Nevada - Lode Certificate of Location - NRS. 517.050

BOOK 393 PAGE 161

**191941**

BOOK 393 PAGE 162  
OFFICIAL RECORDS  
RECORDED AT THE REQUEST OF  
WHITE KNIGHT GOLD  
2004 SEP -3 PM 1:20

**CERTIFICATE OF LOCATION  
LODE MINING CLAIM**

EUREKA COUNTY, NEVADA  
M.N. REBALEATI, RECORDER  
FILE NO. FEES 20.50  
**191942**

**TO ALL WHOM IT MAY CONCERN:**

The undersigned hereby certifies that he has caused to be located the  
CSAMT 80 Lode Mining Claim in the following quarter sections(s):

<u>1/4</u>	<u>Section</u>	<u>Township</u>	<u>Range</u>	<u>Meridian</u>
SW	20	22 NORTH	50 EAST	MDB&M
SE	20	22 NORTH	50 EAST	MDB&M

in EUREKA County, Nevada, on the 11TH day of  
JUNE, 2004.

**RECORDER'S STAMP**

Name and mailing address of locator is: WHITE KNIGHT GOLD (U.S.) INC.  
121 WOODLAND AVE, SUITE 140  
RENO, NV 89523

The Claim is approximately 1500 feet long and 600 feet wide, such that 1490 feet are claimed in a N 60° E direction and 10 feet in a S 60° W direction from the point of discovery (monument of location), at which the Notice of Location was posted, together with 300 feet on each side of the monument of location and center line of the Claim. The general course of the lode or vein is from the N 60° E to the S 60° W direction.

The number, location and markings on each corner monument are as follows:

	<u>Location</u>	<u>Markings</u>	<u>Description</u>
No. 1:	Northwest Corner	N.W. Corner CSAMT 80	1½" x 1½" x 4' wood post
No. 2:	Northeast Corner	N.E. Corner CSAMT 80	1½" x 1½" x 4' wood post
No. 3:	Southeast Corner	S.E. Corner CSAMT 80	1½" x 1½" x 4' wood post
No. 4:	Southwest Corner	S.W. Corner CSAMT 80	1½" x 1½" x 4' wood post

As erected on the ground, each corner monument is marked as described above by scribed metal tags.

The work of location consisted of making a claim map as provided in NRS 517.040.

Dated this 23RD day of AUGUST, 2004

SIGNATURE OF LOCATOR

By: \_\_\_\_\_

Signature

H. H. Tonking, Agent

Nevada - Lode Certificate of Location - NRS. 517.050

BOOK 393 PAGE 163  
 OFFICIAL RECORDS  
 RECORDED AT THE REQUEST OF  
 WHITE KNIGHT GOLD  
 2004 SEP -3 PM 1:20  
 EUREKA COUNTY, NEVADA  
 M.H. REBALEATI, RECORDER  
 FILE NO. FEES 20.50  
**191943**

**CERTIFICATE OF LOCATION  
LODE MINING CLAIM**

**TO ALL WHOM IT MAY CONCERN:**

The undersigned hereby certifies that he has caused to be located the  
CSAMT 81 Lode Mining Claim in the following quarter sections(s):

<u>1/4</u>	<u>Section</u>	<u>Township</u>	<u>Range</u>	<u>Meridian</u>
SW	20	22 NORTH	50 EAST	MDB&M
SE	20	22 NORTH	50 EAST	MDB&M
NW	29	22 NORTH	50 EAST	MDB&M

in EUREKA County, Nevada, on the 11TH day of  
JUNE, 2004.

**RECORDER'S STAMP**

Name and mailing address of locator is: **WHITE KNIGHT GOLD (U.S.) INC.**  
 121 WOODLAND AVE, SUITE 140  
 RENO, NV 89523

The Claim is approximately 1500 feet long and 600 feet wide, such that 10 feet are claimed in a N 60° E direction and 1490 feet in a S 60° W direction from the point of discovery (monument of location), at which the Notice of Location was posted, together with 300 feet on each side of the monument of location and center line of the Claim. The general course of the lode or vein is from the N 60° E to the S 60° W direction.

The number, location and markings on each corner monument are as follows:

<u>No.</u>	<u>Location</u>	<u>Markings</u>	<u>Description</u>
No. 1:	Northwest Corner	N.W. Corner CSAMT 81	1½" x 1½" x 4' wood post
No. 2:	Northeast Corner	N.E. Corner CSAMT 81	1½" x 1½" x 4' wood post
No. 3:	Southeast Corner	S.E. Corner CSAMT 81	1½" x 1½" x 4' wood post
No. 4:	Southwest Corner	S.W. Corner CSAMT 81	1½" x 1½" x 4' wood post

As erected on the ground, each corner monument is marked as described above by scribed metal tags.

The work of location consisted of making a claim map as provided in NRS 517.040.

Dated this 23RD day of AUGUST, 2004

SIGNATURE OF LOCATOR

By: [Signature]  
 Signature  
 H. H. Tonking, Agent

BOOK 393 PAGE 164  
OFFICIAL RECORDS  
RECORDED AT THE REQUEST OF  
WHITE KNIGHT GOLD  
2004 SEP -3 PM 1:20

**CERTIFICATE OF LOCATION  
LODE MINING CLAIM**

**TO ALL WHOM IT MAY CONCERN:**

The undersigned hereby certifies that he has caused to be located the  
CSAMT 82 Lode Mining Claim in the following quarter sections(s):

EUREKA COUNTY, NEVADA  
M.N. REBALEATI, RECORDER  
FILE NO. **191944** FEES 20.50

<u>1/4</u>	<u>Section</u>	<u>Township</u>	<u>Range</u>	<u>Meridian</u>
SW	20	22 NORTH	50 EAST	MDB&M
SE	20	22 NORTH	50 EAST	MDB&M

in EUREKA County, Nevada, on the 11TH day of  
JUNE, 2004.

**RECORDER'S STAMP**

Name and mailing address of locator is: **WHITE KNIGHT GOLD (U.S.) INC.**  
121 WOODLAND AVE, SUITE 140  
RENO, NV 89523

The Claim is approximately 1500 feet long and 600 feet wide, such that 1490 feet are claimed in a N 60° E direction and 10 feet in a S 60° W direction from the point of discovery (monument of location), at which the Notice of Location was posted, together with 300 feet on each side of the monument of location and center line of the Claim. The general course of the lode or vein is from the N 60° E to the S 60° W direction.

The number, location and markings on each corner monument are as follows:


<u>No.</u>	<u>Location</u>	<u>Markings</u>	<u>Description</u>
No. 1:	Northwest Corner	N.W. Corner CSAMT 82	1½" x 1½" x 4' wood post
No. 2:	Northeast Corner	N.E. Corner CSAMT 82	1½" x 1½" x 4' wood post
No. 3:	Southeast Corner	S.E. Corner CSAMT 82	1½" x 1½" x 4' wood post
No. 4:	Southwest Corner	S.W. Corner CSAMT 82	1½" x 1½" x 4' wood post

As erected on the ground, each corner monument is marked as described above by scribed metal tags.

The work of location consisted of making a claim map as provided in NRS 517.040.

Dated this 23RD day of AUGUST, 2004

SIGNATURE OF LOCATOR

By:   
Signature  
H. H. Tonking, Agent

BOOK 393 PAGE 165  
 OFFICIAL RECORDS  
 RECORDED AT THE REQUEST OF  
 WHITE KNIGHT GOLD  
 2004 SEP -3 PM 1:20

**CERTIFICATE OF LOCATION  
 LODE MINING CLAIM**

**TO ALL WHOM IT MAY CONCERN:**

The undersigned hereby certifies that he has caused to be located the  
CSAMT 83 Lode Mining Claim in the following quarter sections(s):

EUREKA COUNTY, NEVADA  
 M.N. REBALEATI, RECORDER  
 FILE NO. FEES 20.50  
**191945**

<u>1/4</u>	<u>Section</u>	<u>Township</u>	<u>Range</u>	<u>Meridian</u>
SW	20	22 NORTH	50 EAST	MDB&M
SE	20	22 NORTH	50 EAST	MDB&M
NW	29	22 NORTH	50 EAST	MDB&M
NE	29	22 NORTH	50 EAST	MDB&M

in EUREKA County, Nevada, on the 11TH day of  
JUNE, 2004.

**RECORDER'S STAMP**

Name and mailing address of locator is: WHITE KNIGHT GOLD (U.S.) INC.  
 121 WOODLAND AVE, SUITE 140  
 RENO, NV 89523

The Claim is approximately 1500 feet long and 600 feet wide, such that 10 feet are claimed in a N 60° E direction and 1490 feet in a S 60° W direction from the point of discovery (monument of location), at which the Notice of Location was posted, together with 300 feet on each side of the monument of location and center line of the Claim. The general course of the lode or vein is from the N 60° E to the S 60° W direction.

The number, location and markings on each corner monument are as follows:


<u>No.</u>	<u>Location</u>	<u>Markings</u>	<u>Description</u>
No. 1:	Northwest Corner	N.W. Corner CSAMT 83	1½" x 1½" x 4' wood post
No. 2:	Northeast Corner	N.E. Corner CSAMT 83	1½" x 1½" x 4' wood post
No. 3:	Southeast Corner	S.E. Corner CSAMT 83	1½" x 1½" x 4' wood post
No. 4:	Southwest Corner	S.W. Corner CSAMT 83	1½" x 1½" x 4' wood post

As erected on the ground, each corner monument is marked as described above by scribed metal tags.

The work of location consisted of making a claim map as provided in NRS 517.040.

Dated this 23RD day of AUGUST, 2004

SIGNATURE OF LOCATOR

By:   
 Signature  
 H. H. Tonking, Agent

**CERTIFICATE OF LOCATION  
LODE MINING CLAIM**

BOOK **393** PAGE **166**  
OFFICIAL RECORDS  
RECORDED AT THE REQUEST OF  
WHITE KNIGHT GOLD  
2004 SEP -3 PM 1:20

EUREKA COUNTY, NEVADA  
M.N. REBALEATI, RECORDER  
FILE NO. **191946**  
FEE \$ **20.50**

**TO ALL WHOM IT MAY CONCERN:**

The undersigned hereby certifies that he has caused to be located the  
CSAMT 84 Lode Mining Claim in the following quarter sections(s):

<u>1/4</u>	<u>Section</u>	<u>Township</u>	<u>Range</u>	<u>Meridian</u>
SE	20	22 NORTH	50 EAST	MDB&M
NE	29	22 NORTH	50 EAST	MDB&M

in EUREKA County, Nevada, on the 11TH day of  
JUNE, 2004.

**RECORDER'S STAMP**

Name and mailing address of locator is: **WHITE KNIGHT GOLD (U.S.) INC.**  
121 WOODLAND AVE, SUITE 140  
RENO, NV 89523

The Claim is approximately 1500 feet long and 600 feet wide, such that 1490 feet are claimed in a N 60° E direction and 10 feet in a S 60° W direction from the point of discovery (monument of location), at which the Notice of Location was posted, together with 300 feet on each side of the monument of location and center line of the Claim. The general course of the lode or vein is from the N 60° E to the S 60° W direction.

The number, location and markings on each corner monument are as follows:


	<u>Location</u>	<u>Markings</u>	<u>Description</u>
No. 1:	Northwest Corner	N.W. Corner CSAMT 84	1½" x 1½" x 4' wood post
No. 2:	Northeast Corner	N.E. Corner CSAMT 84	1½" x 1½" x 4' wood post
No. 3:	Southeast Corner	S.E. Corner CSAMT 84	1½" x 1½" x 4' wood post
No. 4:	Southwest Corner	S.W. Corner CSAMT 84	1½" x 1½" x 4' wood post

As erected on the ground, each corner monument is marked as described above by scribed metal tags.

The work of location consisted of making a claim map as provided in NRS 517.040.

Dated this 23RD day of AUGUST, 2004

SIGNATURE OF LOCATOR

By:   
Signature  
H. H. Tonking, Agent

Nevada – Lode Certificate of Location – NRS. 517.050

BOOK 393 PAGE 167  
OFFICIAL RECORDS  
RECORDED AT THE REQUEST OF  
WHITE KNIGHT GOLD  
2004 SEP -3 PM 1:20

**CERTIFICATE OF LOCATION  
LODE MINING CLAIM**

EUREKA COUNTY, NEVADA  
M.N. REBALEATI, RECORDER  
FILE NO. FEES 20.50

**TO ALL WHOM IT MAY CONCERN:**

The undersigned hereby certifies that he has caused to be located the  
CSAMT 85 Lode Mining Claim in the following quarter sections(s):

**191947**

<u>1/4</u>	<u>Section</u>	<u>Township</u>	<u>Range</u>	<u>Meridian</u>
NW	29	22 NORTH	50 EAST	MDB&M
NE	29	22 NORTH	50 EAST	MDB&M

in EUREKA County, Nevada, on the 11TH day of  
JUNE, 2004.

**RECORDER'S STAMP**

Name and mailing address of locator is: WHITE KNIGHT GOLD (U.S.) INC.  
121 WOODLAND AVE, SUITE 140  
RENO, NV 89523

The Claim is approximately 1500 feet long and 600 feet wide, such that 10 feet are claimed in a N 60° E direction and 1490 feet in a S 60° W direction from the point of discovery (monument of location), at which the Notice of Location was posted, together with 300 feet on each side of the monument of location and center line of the Claim. The general course of the lode or vein is from the N 60° E to the S 60° W direction.

The number, location and markings on each corner monument are as follows:

	<u>Location</u>	<u>Markings</u>	<u>Description</u>
No. 1:	Northwest Corner	N.W. Corner CSAMT 85	1½" x 1½" x 4' wood post
No. 2:	Northeast Corner	N.E. Corner CSAMT 85	1½" x 1½" x 4' wood post
No. 3:	Southeast Corner	S.E. Corner CSAMT 85	1½" x 1½" x 4' wood post
No. 4:	Southwest Corner	S.W. Corner CSAMT 85	1½" x 1½" x 4' wood post

As erected on the ground, each corner monument is marked as described above by scribed metal tags.

The work of location consisted of making a claim map as provided in NRS 517.040.

Dated this 23RD day of AUGUST, 2004

SIGNATURE OF LOCATOR

By: [Signature]  
Signature  
H. H. Tonking, Agent



**CERTIFICATE OF LOCATION  
LODE MINING CLAIM**

BOOK **393** PAGE **168**  
OFFICIAL RECORDS  
RECORDED AT THE REQUEST OF  
**WHITE KNIGHT GOLD**  
2004 SEP -3 PM 1:20

**TO ALL WHOM IT MAY CONCERN:**

The undersigned hereby certifies that he has caused to be located the  
CSAMT 86 Lode Mining Claim in the following quarter sections(s):

EUREKA COUNTY, NEVADA  
M.N. REBALEATI, RECORDER  
FILE NO. **191948** FEES \$ **20.50**

<u>1/4</u>	<u>Section</u>	<u>Township</u>	<u>Range</u>	<u>Meridian</u>
SE	20	22 NORTH	50 EAST	MDB&M
NE	29	22 NORTH	50 EAST	MDB&M

in EUREKA County, Nevada, on the 11TH day of  
JUNE, 2004.

**RECORDER'S STAMP**

Name and mailing address of locator is: **WHITE KNIGHT GOLD (U.S.) INC.**  
121 WOODLAND AVE, SUITE 140  
RENO, NV 89523

The Claim is approximately 1500 feet long and 600 feet wide, such that 1490 feet are claimed in a N 60° E direction and 10 feet in a S 60° W direction from the point of discovery (monument of location), at which the Notice of Location was posted, together with 300 feet on each side of the monument of location and center line of the Claim. The general course of the lode or vein is from the N 60° E to the S 60° W direction.

The number, location and markings on each corner monument are as follows:

	<u>Location</u>	<u>Markings</u>	<u>Description</u>
No. 1:	Northwest Corner	N.W. Corner CSAMT 86	1½" x 1½" x 4' wood post
No. 2:	Northeast Corner	N.E. Corner CSAMT 86	1½" x 1½" x 4' wood post
No. 3:	Southeast Corner	S.E. Corner CSAMT 86	1½" x 1½" x 4' wood post
No. 4:	Southwest Corner	S.W. Corner CSAMT 86	1½" x 1½" x 4' wood post

As erected on the ground, each corner monument is marked as described above by scribed metal tags.

The work of location consisted of making a claim map as provided in NRS 517.040.

Dated this 23RD day of AUGUST, 2004

SIGNATURE OF LOCATOR

By:

Signature

H. H. Tonking, Agent

Nevada - Lode Certificate of Location - NRS. 517.050

BOOK 393 PAGE 169  
OFFICIAL RECORDS  
RECORDED AT THE REQUEST OF  
WHITE KNIGHT GOLD  
2004 SEP -3 PM 1:20

**CERTIFICATE OF LOCATION  
LODE MINING CLAIM**

**TO ALL WHOM IT MAY CONCERN:**

The undersigned hereby certifies that he has caused to be located the  
CSAMT 87 Lode Mining Claim in the following quarter sections(s):

EUREKA COUNTY, NEVADA  
M.N. REBALEATI, RECORDER  
FILE NO. FEES \$20.50  
**191949**

<u>1/4</u>	<u>Section</u>	<u>Township</u>	<u>Range</u>	<u>Meridian</u>
NE	19	22 NORTH	50 EAST	MDB&M
SE	19	22 NORTH	50 EAST	MDB&M

in EUREKA County, Nevada, on the 12TH day of  
JULY, 2004.

**RECORDER'S STAMP**

Name and mailing address of locator is: WHITE KNIGHT GOLD (U.S.) INC.  
121 WOODLAND AVE, SUITE 140  
RENO, NV 89523

The Claim is approximately 1500 feet long and 600 feet wide, such that 1490 feet are claimed in a N 60° E direction and 10 feet in a S 60° W direction from the point of discovery (monument of location), at which the Notice of Location was posted, together with 300 feet on each side of the monument of location and center line of the Claim. The general course of the lode or vein is from the N 60° E to the S 60° W direction.

The number, location and markings on each corner monument are as follows:

	<u>Location</u>	<u>Markings</u>	<u>Description</u>
No. 1:	Northwest Corner	N.W. Corner CSAMT 87	1½" x 1½" x 4' wood post
No. 2:	Northeast Corner	N.E. Corner CSAMT 87	1½" x 1½" x 4' wood post
No. 3:	Southeast Corner	S.E. Corner CSAMT 87	1½" x 1½" x 4' wood post
No. 4:	Southwest Corner	S.W. Corner CSAMT 87	1½" x 1½" x 4' wood post

As erected on the ground, each corner monument is marked as described above by scribed metal tags.

The work of location consisted of making a claim map as provided in NRS 517.040.

Dated this 23RD day of AUGUST, 2004

SIGNATURE OF LOCATOR

By: \_\_\_\_\_

Signature

H. H. Tonking, Agent

Nevada - Lode Certificate of Location - NRS. 517.050

**CERTIFICATE OF LOCATION  
LODE MINING CLAIM**

BOOK **393** PAGE **170**  
OFFICIAL RECORDS  
RECORDED AT THE REQUEST OF  
**WHITE KNIGHT GOLD**  
**2004 SEP -3 PM 1:20**

EUREKA COUNTY, NEVADA  
M.N. REBALEATI, RECORDER  
FILE NO. **191950**  
FEES **20.50**

**TO ALL WHOM IT MAY CONCERN:**

The undersigned hereby certifies that he has caused to be located the  
CSAMT 88 Lode Mining Claim in the following quarter sections(s):

<u>1/4</u>	<u>Section</u>	<u>Township</u>	<u>Range</u>	<u>Meridian</u>
<u>SE</u>	<u>19</u>	<u>22 NORTH</u>	<u>50 EAST</u>	<u>MDB&amp;M</u>

in EUREKA County, Nevada, on the 12TH day of  
JULY, 2004.

**RECORDER'S STAMP**

Name and mailing address of locator is: **WHITE KNIGHT GOLD (U.S.) INC.**  
121 WOODLAND AVE, SUITE 140  
RENO, NV 89523

The Claim is approximately 1500 feet long and 600 feet wide, such that 1490 feet are claimed in a N 60° E direction and 10 feet in a S 60° W direction from the point of discovery (monument of location), at which the Notice of Location was posted, together with 300 feet on each side of the monument of location and center line of the Claim. The general course of the lode or vein is from the N 60° E to the S 60° W direction.

The number, location and markings on each corner monument are as follows:

	<u>Location</u>	<u>Markings</u>	<u>Description</u>
No. 1:	Northwest Corner	N.W. Corner CSAMT 88	1½" x 1½" x 4' wood post
No. 2:	Northeast Corner	N.E. Corner CSAMT 88	1½" x 1½" x 4' wood post
No. 3:	Southeast Corner	S.E. Corner CSAMT 88	1½" x 1½" x 4' wood post
No. 4:	Southwest Corner	S.W. Corner CSAMT 88	1½" x 1½" x 4' wood post

As erected on the ground, each corner monument is marked as described above by scribed metal tags.

The work of location consisted of making a claim map as provided in NRS 517.040.

Dated this 23RD day of AUGUST, 2004

SIGNATURE OF LOCATOR

By: \_\_\_\_\_

Signature

H. H. Tonking, Agent

Nevada – Lode Certificate of Location – NRS. 517.050

**CERTIFICATE OF LOCATION  
LODE MINING CLAIM**

BOOK **393** PAGE **171**  
OFFICIAL RECORDS  
RECORDED AT THE REQUEST OF  
**WHITE KNIGHT GOLD**  
**2004 SEP -3 PM 1:20**

**TO ALL WHOM IT MAY CONCERN:**

The undersigned hereby certifies that he has caused to be located the  
CSAMT 89 Lode Mining Claim in the following quarter sections(s):

EUREKA COUNTY, NEVADA  
M.N. REBALEATI, RECORDER  
FILE NO. **191951** *20.50*

<u>1/4</u>	<u>Section</u>	<u>Township</u>	<u>Range</u>	<u>Meridian</u>
<u>SE</u>	<u>19</u>	<u>22 NORTH</u>	<u>50 EAST</u>	<u>MDB&amp;M</u>
<u>SW</u>	<u>20</u>	<u>22 NORTH</u>	<u>50 EAST</u>	<u>MDB&amp;M</u>

in EUREKA County, Nevada, on the 12TH day of  
JULY, 2004.

**RECORDER'S STAMP**

Name and mailing address of locator is: **WHITE KNIGHT GOLD (U.S.) INC.**  
121 WOODLAND AVE, SUITE 140  
RENO, NV 89523

The Claim is approximately 1500 feet long and 600 feet wide, such that 1490 feet are claimed in a N 60° E direction and 10 feet in a S 60° W direction from the point of discovery (monument of location), at which the Notice of Location was posted, together with 300 feet on each side of the monument of location and center line of the Claim. The general course of the lode or vein is from the N 60° E to the S 60° W direction.

The number, location and markings on each corner monument are as follows:


	<u>Location</u>	<u>Markings</u>	<u>Description</u>
No. 1:	Northwest Corner	N.W. Corner CSAMT 89	1½" x 1½" x 4' wood post
No. 2:	Northeast Corner	N.E. Corner CSAMT 89	1½" x 1½" x 4' wood post
No. 3:	Southeast Corner	S.E. Corner CSAMT 89	1½" x 1½" x 4' wood post
No. 4:	Southwest Corner	S.W. Corner CSAMT 89	1½" x 1½" x 4' wood post

As erected on the ground, each corner monument is marked as described above by scribed metal tags.

The work of location consisted of making a claim map as provided in NRS 517.040.

Dated this 23RD day of AUGUST, 2004

SIGNATURE OF LOCATOR

By:   
Signature  
H. H. Tonking, Agent

**CERTIFICATE OF LOCATION  
LODE MINING CLAIM**

BOOK **393** PAGE **172**  
 OFFICIAL RECORDS  
 RECORDED AT THE REQUEST OF  
**WHITE KNIGHT GOLD**  
**2004 SEP -3 PM 1:20**  
 EUREKA COUNTY, NEVADA  
 M.H. REBALEATI, RECORDER  
 FILE NO. FEES **20.50**  
**191952**

**TO ALL WHOM IT MAY CONCERN:**

The undersigned hereby certifies that he has caused to be located the CSAMT 90 Lode Mining Claim in the following quarter sections(s):

<u>1/4</u>	<u>Section</u>	<u>Township</u>	<u>Range</u>	<u>Meridian</u>
SE	19	22 NORTH	50 EAST	MDB&M
SW	20	22 NORTH	50 EAST	MDB&M

in EUREKA County, Nevada, on the 12TH day of JULY, 2004.

**RECORDER'S STAMP**

Name and mailing address of locator is: **WHITE KNIGHT GOLD (U.S.) INC.**  
 121 WOODLAND AVE, SUITE 140  
 RENO, NV 89523

The Claim is approximately 1500 feet long and 600 feet wide, such that 1490 feet are claimed in a N 60° E direction and 10 feet in a S 60° W direction from the point of discovery (monument of location), at which the Notice of Location was posted, together with 300 feet on each side of the monument of location and center line of the Claim. The general course of the lode or vein is from the N 60° E to the S 60° W direction.

The number, location and markings on each corner monument are as follows:


	<u>Location</u>	<u>Markings</u>	<u>Description</u>
No. 1:	Northwest Corner	N.W. Corner CSAMT 90	1½" x 1½" x 4' wood post
No. 2:	Northeast Corner	N.E. Corner CSAMT 90	1½" x 1½" x 4' wood post
No. 3:	Southeast Corner	S.E. Corner CSAMT 90	1½" x 1½" x 4' wood post
No. 4:	Southwest Corner	S.W. Corner CSAMT 90	1½" x 1½" x 4' wood post

As erected on the ground, each corner monument is marked as described above by scribed metal tags.

The work of location consisted of making a claim map as provided in NRS 517.040.

Dated this 23RD day of AUGUST, 2004

SIGNATURE OF LOCATOR

By:   
 Signature  
 H. H. Tonking, Agent

BOOK 393 PAGE 173  
OFFICIAL RECORDS  
RECORDED AT THE REQUEST OF  
WHITE KNIGHT GOLD  
2004 SEP -3 PM 1:20

EUREKA COUNTY, NEVADA  
M.N. REBALEATI, RECORDER  
FILE NO. FEES 20.50  
**191953**

**CERTIFICATE OF LOCATION  
LODE MINING CLAIM**

**TO ALL WHOM IT MAY CONCERN:**

The undersigned hereby certifies that he has caused to be located the  
CSAMT 91 Lode Mining Claim in the following quarter sections(s):

<u>1/4</u>	<u>Section</u>	<u>Township</u>	<u>Range</u>	<u>Meridian</u>
SE	19	22 NORTH	50 EAST	MDB&M
NE	30	22 NORTH	50 EAST	MDB&M
SW	20	22 NORTH	50 EAST	MDB&M

in EUREKA County, Nevada, on the 12TH day of  
JULY, 2004.

**RECORDER'S STAMP**

Name and mailing address of locator is: **WHITE KNIGHT GOLD (U.S.) INC.**  
121 WOODLAND AVE, SUITE 140  
RENO, NV 89523

The Claim is approximately 1500 feet long and 600 feet wide, such that 1490 feet are claimed in a N 60° E direction and 10 feet in a S 60° W direction from the point of discovery (monument of location), at which the Notice of Location was posted, together with 300 feet on each side of the monument of location and center line of the Claim. The general course of the lode or vein is from the N 60° E to the S 60° W direction.

The number, location and markings on each corner monument are as follows:

	<u>Location</u>	<u>Markings</u>	<u>Description</u>
No. 1:	Northwest Corner	N.W. Corner CSAMT 91	1½" x 1½" x 4' wood post
No. 2:	Northeast Corner	N.E. Corner CSAMT 91	1½" x 1½" x 4' wood post
No. 3:	Southeast Corner	S.E. Corner CSAMT 91	1½" x 1½" x 4' wood post
No. 4:	Southwest Corner	S.W. Corner CSAMT 91	1½" x 1½" x 4' wood post

As erected on the ground, each corner monument is marked as described above by scribed metal tags.

The work of location consisted of making a claim map as provided in NRS 517.040.

Dated this 23RD day of AUGUST, 2004

SIGNATURE OF LOCATOR

By: 

Signature

H. H. Tonking, Agent

Nevada - Lode Certificate of Location - NRS. 517.050

RECORDED AT THE REQUEST OF  
WHITE KNIGHT GOLD  
2004 SEP -3 PM 1:21

EUREKA COUNTY, NEVADA  
M.N. REBALEATI, RECORDER  
FILE NO. FEES 20.50

**CERTIFICATE OF LOCATION  
LODE MINING CLAIM**

**TO ALL WHOM IT MAY CONCERN:**

The undersigned hereby certifies that he has caused to be located the  
CSAMT 92 Lode Mining Claim in the following quarter sections(s):

**191954**

<u>1/4</u>	<u>Section</u>	<u>Township</u>	<u>Range</u>	<u>Meridian</u>
SE	19	22 NORTH	50 EAST	MDB&M
NE	30	22 NORTH	50 EAST	MDB&M
SW	20	22 NORTH	50 EAST	MDB&M
NW	29	22 NORTH	50 EAST	MDB&M

in EUREKA County, Nevada, on the 11TH day of  
JUNE, 2004.

**RECORDER'S STAMP**

Name and mailing address of locator is: WHITE KNIGHT GOLD (U.S.) INC.  
121 WOODLAND AVE, SUITE 140  
RENO, NV 89523

The Claim is approximately 1500 feet long and 600 feet wide, such that 1490 feet are claimed in a N 60° E direction and 10 feet in a S 60° W direction from the point of discovery (monument of location), at which the Notice of Location was posted, together with 300 feet on each side of the monument of location and center line of the Claim. The general course of the lode or vein is from the N 60° E to the S 60° W direction.

The number, location and markings on each corner monument are as follows:


<u>No.</u>	<u>Location</u>	<u>Markings</u>	<u>Description</u>
No. 1:	Northwest Corner	N.W. Corner CSAMT 92	1½" x 1½" x 4' wood post
No. 2:	Northeast Corner	N.E. Corner CSAMT 92	1½" x 1½" x 4' wood post
No. 3:	Southeast Corner	S.E. Corner CSAMT 92	1½" x 1½" x 4' wood post
No. 4:	Southwest Corner	S.W. Corner CSAMT 92	1½" x 1½" x 4' wood post

As erected on the ground, each corner monument is marked as described above by scribed metal tags.

The work of location consisted of making a claim map as provided in NRS 517.040.

Dated this 23RD day of AUGUST, 2004

SIGNATURE OF LOCATOR

By:   
Signature  
H. H. Tonking, Agent



BOOK 393 PAGE 175  
 OFFICIAL RECORDS  
 RECORDED AT THE REQUEST OF  
 WHITE KNIGHT GOLD  
 2004 SEP -3 PM 1:21

**CERTIFICATE OF LOCATION  
 LODE MINING CLAIM**

**TO ALL WHOM IT MAY CONCERN:**

The undersigned hereby certifies that he has caused to be located the  
CSAMT 93 Lode Mining Claim in the following quarter sections(s):

EUREKA COUNTY, NEVADA  
 M.H. REBALEATI, RECORDER  
 FILE NO. **191955** FEES 20.50

<u>1/4</u>	<u>Section</u>	<u>Township</u>	<u>Range</u>	<u>Meridian</u>
NE	30	22 NORTH	50 EAST	MDB&M
NW	29	22 NORTH	50 EAST	MDB&M
SW	20	22 NORTH	50 EAST	MDB&M

in EUREKA County, Nevada, on the 11TH day of  
JUNE, 2004.

**RECORDER'S STAMP**

Name and mailing address of locator is: **WHITE KNIGHT GOLD (U.S.) INC.**  
 121 WOODLAND AVE, SUITE 140  
 RENO, NV 89523

The Claim is approximately 1500 feet long and 600 feet wide, such that 1490 feet are claimed in a N 60° E direction and 10 feet in a S 60° W direction from the point of discovery (monument of location), at which the Notice of Location was posted, together with 300 feet on each side of the monument of location and center line of the Claim. The general course of the lode or vein is from the N 60° E to the S 60° W direction.

The number, location and markings on each corner monument are as follows:


<u>No.</u>	<u>Location</u>	<u>Markings</u>	<u>Description</u>
No. 1:	Northwest Corner	N.W. Corner CSAMT 93	1½" x 1½" x 4' wood post
No. 2:	Northeast Corner	N.E. Corner CSAMT 93	1½" x 1½" x 4' wood post
No. 3:	Southeast Corner	S.E. Corner CSAMT 93	1½" x 1½" x 4' wood post
No. 4:	Southwest Corner	S.W. Corner CSAMT 93	1½" x 1½" x 4' wood post

As erected on the ground, each corner monument is marked as described above by scribed metal tags.

The work of location consisted of making a claim map as provided in NRS 517.040.

Dated this 23RD day of AUGUST, 2004

SIGNATURE OF LOCATOR

By:   
 Signature  
 H. H. Tonking, Agent

BOOK 393 PAGE 176  
OFFICIAL RECORDS  
RECORDED AT THE REQUEST OF

WHITE KNIGHT  
2004 SEP -3 PM 1:21 D

EUREKA COUNTY, NEVADA  
M.N. REBALEATI, RECORDER  
FILE NO. FEES

191956 20.50

**CERTIFICATE OF LOCATION  
—LODE MINING CLAIM**

**TO ALL WHOM IT MAY CONCERN:**

The undersigned hereby certifies that he has caused to be located the  
CSAMT 94 Lode Mining Claim in the following quarter sections(s):

<u>1/4</u>	<u>Section</u>	<u>Township</u>	<u>Range</u>	<u>Meridian</u>
NW	29	22 NORTH	50 EAST	MDB&M

in EUREKA County, Nevada, on the 11TH day of  
JUNE, 2004.

RECORDER'S STAMP

Name and mailing address of locator is: WHITE KNIGHT GOLD (U.S.) INC.  
121 WOODLAND AVE, SUITE 140  
RENO, NV 89523

The Claim is approximately 1500 feet long and 600 feet wide, such that 1490 feet are claimed in a N 60° E direction and 10 feet in a S 60° W direction from the point of discovery (monument of location), at which the Notice of Location was posted, together with 300 feet on each side of the monument of location and center line of the Claim. The general course of the lode or vein is from the N 60° E to the S 60° W direction.

The number, location and markings on each corner monument are as follows:

<u>No.</u>	<u>Location</u>	<u>Markings</u>	<u>Description</u>
No. 1:	Northwest Corner	N.W. Corner CSAMT 94	1½" x 1½" x 4' wood post
No. 2:	Northeast Corner	N.E. Corner CSAMT 94	1½" x 1½" x 4' wood post
No. 3:	Southeast Corner	S.E. Corner CSAMT 94	1½" x 1½" x 4' wood post
No. 4:	Southwest Corner	S.W. Corner CSAMT 94	1½" x 1½" x 4' wood post

As erected on the ground, each corner monument is marked as described above by scribed metal tags.

The work of location consisted of making a claim map as provided in NRS 517.040.

Dated this 23RD day of AUGUST, 2004

SIGNATURE OF LOCATOR

By:

Signature

H. H. Tonking, Agent

Nevada - Lode Certificate of Location - NRS. 517.050

BOOK 393 PAGE 177  
OFFICIAL RECORDS  
RECORDED AT THE REQUEST OF  
WHITE KNIGHT GOLD  
2004 SEP -3 PM 1:21

**CERTIFICATE OF LOCATION  
LODE MINING CLAIM**

EUREKA COUNTY, NEVADA  
M.N. REBALEATI, RECORDER  
FILE NO. FEES 20.50  
**191957**

**TO ALL WHOM IT MAY CONCERN:**

The undersigned hereby certifies that he has caused to be located the  
CSAMT 95 Lode Mining Claim in the following quarter sections(s):

<u>1/4</u>	<u>Section</u>	<u>Township</u>	<u>Range</u>	<u>Meridian</u>
NW	29	22 NORTH	50 EAST	MDB&M

in EUREKA County, Nevada, on the 11TH day of  
JUNE, 2004.

**RECORDER'S STAMP**

Name and mailing address of locator is: **WHITE KNIGHT GOLD (U.S.) INC.**  
121 WOODLAND AVE, SUITE 140  
RENO, NV 89523

The Claim is approximately 1500 feet long and 600 feet wide, such that 1490 feet are claimed in a N 60° E direction and 10 feet in a S 60° W direction from the point of discovery (monument of location), at which the Notice of Location was posted, together with 300 feet on each side of the monument of location and center line of the Claim. The general course of the lode or vein is from the N 60° E to the S 60° W direction.

The number, location and markings on each corner monument are as follows:


	<u>Location</u>	<u>Markings</u>	<u>Description</u>
No. 1:	Northwest Corner	N.W. Corner CSAMT 95	1½" x 1½" x 4' wood post
No. 2:	Northeast Corner	N.E. Corner CSAMT 95	1½" x 1½" x 4' wood post
No. 3:	Southeast Corner	S.E. Corner CSAMT 95	1½" x 1½" x 4' wood post
No. 4:	Southwest Corner	S.W. Corner CSAMT 95	1½" x 1½" x 4' wood post

As erected on the ground, each corner monument is marked as described above by scribed metal tags.

The work of location consisted of making a claim map as provided in NRS 517.040.

Dated this 23RD day of AUGUST, 2004

SIGNATURE OF LOCATOR

By:   
Signature  
H. H. Tonking, Agent