

BOOK 395 PAGE 051
OFFICIAL RECORDS
RECORDED AT THE REQUEST OF
WHITE KNIGHT GOLD
2004 SEP 24 PM 1:22

**CERTIFICATE OF LOCATION
LODE MINING CLAIM**

EUREKA COUNTY, NEVADA
M.H. REBALEATI, RECORDER
FILE NO. * FEES \$ 20.50

TO ALL WHOM IT MAY CONCERN:

The undersigned hereby certifies that he has caused to be located the
SUM 149 Lode Mining Claim in the following quarter sections(s):

192564

<u>1/4</u>	<u>Section</u>	<u>Township</u>	<u>Range</u>	<u>Meridian</u>
NW	22	23 NORTH	49 EAST	MDB&M
SW	22	23 NORTH	49 EAST	MDB&M

in EUREKA County, Nevada, on the 12TH day of
JULY, 2004.

RECORDER'S STAMP

Name and mailing address of locator is: WHITE KNIGHT GOLD (U.S.) INC.
121 WOODLAND AVE, SUITE 140
RENO, NV 89523

The Claim is approximately 1500 feet long and 600 feet wide, such that 1490 feet are claimed in a NORTH direction and 10 feet in a SOUTH direction from the point of discovery (monument of location), at which the Notice of Location was posted, together with 300 feet on each side of the monument of location and center line of the Claim. The general course of the lode or vein is from the NORTH to the SOUTH direction.

The number, location and markings on each corner monument are as follows:

	<u>Location</u>	<u>Markings</u>	<u>Description</u>
No. 1:	Northwest Corner	N.W. Corner SUM 149	1½" x 1½" x 4' wood post
No. 2:	Northeast Corner	N.E. Corner SUM 149	1½" x 1½" x 4' wood post
No. 3:	Southeast Corner	S.E. Corner SUM 149	1½" x 1½" x 4' wood post
No. 4:	Southwest Corner	S.W. Corner SUM 149	1½" x 1½" x 4' wood post

As erected on the ground, each corner monument is marked as described above by scribed metal tags.

The work of location consisted of making a claim map as provided in NRS 517.040.

Dated this 23rd day of August, 2004

SIGNATURE OF LOCATOR

By: _____

Signature

H. H. Tonking, Agent

Nevada - Lode Certificate of Location - NRS. 517.050

BOOK 395 PAGE 051

192564

BOOK 395 PAGE 052
OFFICIAL RECORDS
RECORDED AT THE REQUEST OF
WHITE KNIGHT GOLD
2004 SEP 24 PM 1:22

**CERTIFICATE OF LOCATION
LODE MINING CLAIM**

EUREKA COUNTY, NEVADA
M.H. REBALEATI, RECORDER
FILE NO. FEES 20.50

TO ALL WHOM IT MAY CONCERN:

The undersigned hereby certifies that he has caused to be located the
SUM 150 Lode Mining Claim in the following quarter sections(s):

192565

<u>1/4</u>	<u>Section</u>	<u>Township</u>	<u>Range</u>	<u>Meridian</u>
NW	22	23 NORTH	49 EAST	MDB&M
SW	22	23 NORTH	49 EAST	MDB&M

in EUREKA County, Nevada, on the 12TH day of
JULY, 2004.

RECORDER'S STAMP

Name and mailing address of locator is: WHITE KNIGHT GOLD (U.S.) INC.
121 WOODLAND AVE, SUITE 140
RENO, NV 89523

The Claim is approximately 1500 feet long and 600 feet wide, such that 1490 feet are claimed in a NORTH direction and 10 feet in a SOUTH direction from the point of discovery (monument of location), at which the Notice of Location was posted, together with 300 feet on each side of the monument of location and center line of the Claim. The general course of the lode or vein is from the NORTH to the SOUTH direction.

The number, location and markings on each corner monument are as follows:

<u>No.</u>	<u>Location</u>	<u>Markings</u>	<u>Description</u>
No. 1:	Northwest Corner	N.W. Corner SUM 150	1½" x 1½" x 4' wood post
No. 2:	Northeast Corner	N.E. Corner SUM 150	1½" x 1½" x 4' wood post
No. 3:	Southeast Corner	S.E. Corner SUM 150	1½" x 1½" x 4' wood post
No. 4:	Southwest Corner	S.W. Corner SUM 150	1½" x 1½" x 4' wood post

As erected on the ground, each corner monument is marked as described above by scribed metal tags.

The work of location consisted of making a claim map as provided in NRS 517.040.

Dated this 23rd day of August, 2004

SIGNATURE OF LOCATOR

By: [Signature]
Signature
H. H. Tonking, Agent

Nevada - Lode Certificate of Location - NRS. 517.050

192565

BOOK 395 PAGE 052

BOOK 395 PAGE 053
OFFICIAL RECORDS
RECORDED AT THE REQUEST OF
WHITE KNIGHT GOLD

2004 SEP 24 PM 1:22

EUREKA COUNTY, NEVADA
M.H. REBALEATI, RECORDER
FILE NO. FEES 20.50

192566

**CERTIFICATE OF LOCATION
LODE MINING CLAIM**

TO ALL WHOM IT MAY CONCERN:

The undersigned hereby certifies that he has caused to be located the
SUM 151 Lode Mining Claim in the following quarter sections(s):

<u>1/4</u>	<u>Section</u>	<u>Township</u>	<u>Range</u>	<u>Meridian</u>
NW	22	23 NORTH	49 EAST	MDB&M
SW	22	23 NORTH	49 EAST	MDB&M
NE	22	23 NORTH	49 EAST	MDB&M
SE	22	23 NORTH	49 EAST	MDB&M

in EUREKA County, Nevada, on the 12TH day of
JULY, 2004.

RECORDER'S STAMP

Name and mailing address of locator is: WHITE KNIGHT GOLD (U.S.) INC.
121 WOODLAND AVE, SUITE 140
RENO, NV 89523

The Claim is approximately 1500 feet long and 600 feet wide, such that 1490 feet are claimed in a NORTH direction and 10 feet in a SOUTH direction from the point of discovery (monument of location), at which the Notice of Location was posted, together with 300 feet on each side of the monument of location and center line of the Claim. The general course of the lode or vein is from the NORTH to the SOUTH direction.

The number, location and markings on each corner monument are as follows:

	<u>Location</u>	<u>Markings</u>	<u>Description</u>
No. 1:	Northwest Corner	N.W. Corner SUM 151	1½" x 1½" x 4' wood post
No. 2:	Northeast Corner	N.E. Corner SUM 151	1½" x 1½" x 4' wood post
No. 3:	Southeast Corner	S.E. Corner SUM 151	1½" x 1½" x 4' wood post
No. 4:	Southwest Corner	S.W. Corner SUM 151	1½" x 1½" x 4' wood post

As erected on the ground, each corner monument is marked as described above by scribed metal tags.

The work of location consisted of making a claim map as provided in NRS 517.040.

Dated this 23rd day of August, 2004

SIGNATURE OF LOCATOR

By: [Signature]
Signature
H. H. Tonking, Agent

192566

**CERTIFICATE OF LOCATION
LODE MINING CLAIM**

BOOK **395** PAGE **054**
OFFICIAL RECORDS
RECORDED AT THE REQUEST OF
WHITE KNIGHT GOLD
2004 SEP 24 PM 1:22

EUREKA COUNTY, NEVADA
M.H. REBALEATI, RECORDER
FILE NO. **192567**
FEES **20.50**

TO ALL WHOM IT MAY CONCERN:

The undersigned hereby certifies that he has caused to be located the SUM 152 Lode Mining Claim in the following quarter sections(s):

<u>1/4</u>	<u>Section</u>	<u>Township</u>	<u>Range</u>	<u>Meridian</u>
<u>NE</u>	<u>22</u>	<u>23 NORTH</u>	<u>49 EAST</u>	<u>MDB&M</u>
<u>SE</u>	<u>22</u>	<u>23 NORTH</u>	<u>49 EAST</u>	<u>MDB&M</u>

in EUREKA County, Nevada, on the 12TH day of JULY, 2004.

RECORDER'S STAMP

Name and mailing address of locator is: WHITE KNIGHT GOLD (U.S.) INC.
121 WOODLAND AVE, SUITE 140
RENO, NV 89523

The Claim is approximately 1500 feet long and 600 feet wide, such that 1490 feet are claimed in a NORTH direction and 10 feet in a SOUTH direction from the point of discovery (monument of location), at which the Notice of Location was posted, together with 300 feet on each side of the monument of location and center line of the Claim. The general course of the lode or vein is from the NORTH to the SOUTH direction.

The number, location and markings on each corner monument are as follows:

	<u>Location</u>	<u>Markings</u>	<u>Description</u>
No. 1:	Northwest Corner	N.W. Corner SUM 152	1½" x 1½" x 4' wood post
No. 2:	Northeast Corner	N.E. Corner SUM 152	1½" x 1½" x 4' wood post
No. 3:	Southeast Corner	S.E. Corner SUM 152	1½" x 1½" x 4' wood post
No. 4:	Southwest Corner	S.W. Corner SUM 152	1½" x 1½" x 4' wood post

As erected on the ground, each corner monument is marked as described above by scribed metal tags.

The work of location consisted of making a claim map as provided in NRS 517.040.

Dated this 23rd day of August, 2004

SIGNATURE OF LOCATOR

By: [Signature]
Signature

H. H. Tonking, Agent

Nevada – Lode Certificate of Location – NRS. 517.050

**CERTIFICATE OF LOCATION
LODE MINING CLAIM**

BOOK **395** PAGE **055**
OFFICIAL RECORDS
RECORDED AT THE REQUEST OF
WHITE KNIGHT GOLD
2004 SEP 24 PM 1:22

TO ALL WHOM IT MAY CONCERN:

EUREKA COUNTY, NEVADA
M.H. REBALEATI, RECORDER
FILE NO. FEES **20.50**

The undersigned hereby certifies that he has caused to be located the
SUM 153 Lode Mining Claim in the following quarter sections(s):

192568

<u>1/4</u>	<u>Section</u>	<u>Township</u>	<u>Range</u>	<u>Meridian</u>
NE	22	23 NORTH	49 EAST	MDB&M
SE	22	23 NORTH	49 EAST	MDB&M

in EUREKA County, Nevada, on the 12TH day of
JULY, 2004.

RECORDER'S STAMP

Name and mailing address of locator is: **WHITE KNIGHT GOLD (U.S.) INC.**
121 WOODLAND AVE, SUITE 140
RENO, NV 89523

The Claim is approximately 1500 feet long and 600 feet wide, such that 1490 feet are claimed in a NORTH direction and 10 feet in a SOUTH direction from the point of discovery (monument of location), at which the Notice of Location was posted, together with 300 feet on each side of the monument of location and center line of the Claim. The general course of the lode or vein is from the NORTH to the SOUTH direction.

The number, location and markings on each corner monument are as follows:


	<u>Location</u>	<u>Markings</u>	<u>Description</u>
No. 1:	Northwest Corner	N.W. Corner SUM 153	1½" x 1½" x 4' wood post
No. 2:	Northeast Corner	N.E. Corner SUM 153	1½" x 1½" x 4' wood post
No. 3:	Southeast Corner	S.E. Corner SUM 153	1½" x 1½" x 4' wood post
No. 4:	Southwest Corner	S.W. Corner SUM 153	1½" x 1½" x 4' wood post

As erected on the ground, each corner monument is marked as described above by scribed metal tags.

The work of location consisted of making a claim map as provided in NRS 517.040.

Dated this 23rd day of August, 2004

SIGNATURE OF LOCATOR

By: 
Signature
H. H. Tonking, Agent

Nevada - Lode Certificate of Location - NRS. 517.050

192568

BOOK 395 PAGE 055

BOOK 395 PAGE 056
 OFFICIAL RECORDS
 RECORDED AT THE REQUEST OF
 WHITE KNIGHT GOLD
 2004 SEP 24 PM 1:22
 EUREKA COUNTY, NEVADA
 M.H. REBALEATI, RECORDER
 FILE NO. FEES 20.50

**CERTIFICATE OF LOCATION
 LODE MINING CLAIM**

TO ALL WHOM IT MAY CONCERN:

The undersigned hereby certifies that he has caused to be located the SUM 154 Lode Mining Claim in the following quarter sections(s):

<u>1/4</u>	<u>Section</u>	<u>Township</u>	<u>Range</u>	<u>Meridian</u>
NE	22	23 NORTH	49 EAST	MDB&M
SE	22	23 NORTH	49 EAST	MDB&M

192569

in EUREKA County, Nevada, on the 12TH day of JULY, 2004.

RECORDER'S STAMP

Name and mailing address of locator is: WHITE KNIGHT GOLD (U.S.) INC.
121 WOODLAND AVE, SUITE 140
RENO, NV 89523

The Claim is approximately 1500 feet long and 600 feet wide, such that 1490 feet are claimed in a NORTH direction and 10 feet in a SOUTH direction from the point of discovery (monument of location), at which the Notice of Location was posted, together with 300 feet on each side of the monument of location and center line of the Claim. The general course of the lode or vein is from the NORTH to the SOUTH direction.

The number, location and markings on each corner monument are as follows:

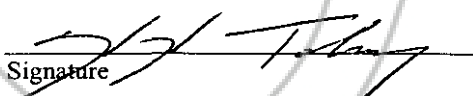
	<u>Location</u>	<u>Markings</u>	<u>Description</u>
No. 1:	Northwest Corner	N.W. Corner SUM 154	1½" x 1½" x 4' wood post
No. 2:	Northeast Corner	N.E. Corner SUM 154	1½" x 1½" x 4' wood post
No. 3:	Southeast Corner	S.E. Corner SUM 154	1½" x 1½" x 4' wood post
No. 4:	Southwest Corner	S.W. Corner SUM 154	1½" x 1½" x 4' wood post

As erected on the ground, each corner monument is marked as described above by scribed metal tags.

The work of location consisted of making a claim map as provided in NRS 517.040.

Dated this 23rd day of August, 2004

SIGNATURE OF LOCATOR

By: 
 Signature
 H. H. Tonking, Agent

192569

**CERTIFICATE OF LOCATION
LODE MINING CLAIM**

BOOK **395** PAGE **057**
OFFICIAL RECORDS
RECORDED AT THE REQUEST OF
WHITE KNIGHT GOLD
2004 SEP 24 PM 1:22

TO ALL WHOM IT MAY CONCERN:

The undersigned hereby certifies that he has caused to be located the
SUM 155 Lode Mining Claim in the following quarter sections(s):

EUREKA COUNTY, NEVADA
M.H. REBALEATI, RECORDER
FILE NO. **192570**
FEES **20.50**

<u>1/4</u>	<u>Section</u>	<u>Township</u>	<u>Range</u>	<u>Meridian</u>
NE	22	23 NORTH	49 EAST	MDB&M
SE	22	23 NORTH	49 EAST	MDB&M
NW	23	23 NORTH	49 EAST	MDB&M
SW	23	23 NORTH	49 EAST	MDB&M

in EUREKA County, Nevada, on the 12TH day of
JULY, 2004.

RECORDER'S STAMP

Name and mailing address of locator is: **WHITE KNIGHT GOLD (U.S.) INC.**
121 WOODLAND AVE, SUITE 140
RENO, NV 89523

The Claim is approximately 1500 feet long and 600 feet wide, such that 1490 feet are claimed in a NORTH direction and 10 feet in a SOUTH direction from the point of discovery (monument of location), at which the Notice of Location was posted, together with 300 feet on each side of the monument of location and center line of the Claim. The general course of the lode or vein is from the NORTH to the SOUTH direction.

The number, location and markings on each corner monument are as follows:

	<u>Location</u>	<u>Markings</u>	<u>Description</u>
No. 1:	Northwest Corner	N.W. Corner SUM 155	1½" x 1½" x 4' wood post
No. 2:	Northeast Corner	N.E. Corner SUM 155	1½" x 1½" x 4' wood post
No. 3:	Southeast Corner	S.E. Corner SUM 155	1½" x 1½" x 4' wood post
No. 4:	Southwest Corner	S.W. Corner SUM 155	1½" x 1½" x 4' wood post

As erected on the ground, each corner monument is marked as described above by scribed metal tags.

The work of location consisted of making a claim map as provided in NRS 517.040.

Dated this 23rd day of August, 2004

SIGNATURE OF LOCATOR

By: _____

Signature

H. H. Tonking, Agent

Nevada - Lode Certificate of Location - NRS. 517.050

**CERTIFICATE OF LOCATION
LODE MINING CLAIM**

BOOK **395** PAGE **058**
OFFICIAL RECORDS
RECORDED AT THE REQUEST OF
WHITE KNIGHT GOLD
2004 SEP 24 PM 1:23

EUREKA COUNTY, NEVADA
M.H. REBALEATI, RECORDER
FILE NO. FEES **20.50**

192571

TO ALL WHOM IT MAY CONCERN:

The undersigned hereby certifies that he has caused to be located the SUM 156 Lode Mining Claim in the following quarter sections(s):

<u>1/4</u>	<u>Section</u>	<u>Township</u>	<u>Range</u>	<u>Meridian</u>
NW	23	23 NORTH	49 EAST	MDB&M
SW	23	23 NORTH	49 EAST	MDB&M

in EUREKA County, Nevada, on the 12TH day of JULY, 2004.

RECORDER'S STAMP

Name and mailing address of locator is: **WHITE KNIGHT GOLD (U.S.) INC.
121 WOODLAND AVE, SUITE 140
RENO, NV 89523**

The Claim is approximately 1500 feet long and 600 feet wide, such that 1490 feet are claimed in a NORTH direction and 10 feet in a SOUTH direction from the point of discovery (monument of location), at which the Notice of Location was posted, together with 300 feet on each side of the monument of location and center line of the Claim. The general course of the lode or vein is from the NORTH to the SOUTH direction.

The number, location and markings on each corner monument are as follows:


	<u>Location</u>	<u>Markings</u>	<u>Description</u>
No. 1:	Northwest Corner	N.W. Corner SUM 156	1½" x 1½" x 4' wood post
No. 2:	Northeast Corner	N.E. Corner SUM 156	1½" x 1½" x 4' wood post
No. 3:	Southeast Corner	S.E. Corner SUM 156	1½" x 1½" x 4' wood post
No. 4:	Southwest Corner	S.W. Corner SUM 156	1½" x 1½" x 4' wood post

As erected on the ground, each corner monument is marked as described above by scribed metal tags.

The work of location consisted of making a claim map as provided in NRS 517.040.

Dated this 23rd day of August, 2004

SIGNATURE OF LOCATOR

By: 
Signature
H. H. Tonking, Agent

Nevada – Lode Certificate of Location – NRS. 517.050

BOOK 395 PAGE 059
OFFICIAL RECORDS
RECORDED AT THE REQUEST OF
WHITE KNIGHT GOLD
2004 SEP 24 PM 1:23

**CERTIFICATE OF LOCATION
LODE MINING CLAIM**

EUREKA COUNTY, NEVADA
M.N. REBALEATI, RECORDER
FILE NO. FEES 20.50

192572

TO ALL WHOM IT MAY CONCERN:

The undersigned hereby certifies that he has caused to be located the
SUM 157 Lode Mining Claim in the following quarter sections(s):

<u>1/4</u>	<u>Section</u>	<u>Township</u>	<u>Range</u>	<u>Meridian</u>
NW	23	23 NORTH	49 EAST	MDB&M
SW	23	23 NORTH	49 EAST	MDB&M

in EUREKA County, Nevada, on the 12TH day of
JULY, 2004.

RECORDER'S STAMP

Name and mailing address of locator is: WHITE KNIGHT GOLD (U.S.) INC.
121 WOODLAND AVE, SUITE 140
RENO, NV 89523

The Claim is approximately 1500 feet long and 600 feet wide, such that 1490 feet are claimed in a NORTH direction and 10 feet in a SOUTH direction from the point of discovery (monument of location), at which the Notice of Location was posted, together with 300 feet on each side of the monument of location and center line of the Claim. The general course of the lode or vein is from the NORTH to the SOUTH direction.

The number, location and markings on each corner monument are as follows:

	<u>Location</u>	<u>Markings</u>	<u>Description</u>
No. 1:	Northwest Corner	N.W. Corner SUM 157	1½" x 1½" x 4' wood post
No. 2:	Northeast Corner	N.E. Corner SUM 157	1½" x 1½" x 4' wood post
No. 3:	Southeast Corner	S.E. Corner SUM 157	1½" x 1½" x 4' wood post
No. 4:	Southwest Corner	S.W. Corner SUM 157	1½" x 1½" x 4' wood post

As erected on the ground, each corner monument is marked as described above by scribed metal tags.

The work of location consisted of making a claim map as provided in NRS 517.040.

Dated this 23rd day of August, 2004

SIGNATURE OF LOCATOR

By:

Signature

H. H. Tonking, Agent

Nevada-- Lode Certificate of Location -- NRS. 517.050

BOOK 395 PAGE 059

192572

BOOK 395 PAGE 060
OFFICIAL RECORDS
RECORDED AT THE REQUEST OF
WHITE KNIGHT GOLD
2004 SEP 24 PM 1:23

**CERTIFICATE OF LOCATION
LODE MINING CLAIM**

TO ALL WHOM IT MAY CONCERN:

The undersigned hereby certifies that he has caused to be located the
SUM 158 Lode Mining Claim in the following quarter sections(s):

<u>1/4</u>	<u>Section</u>	<u>Township</u>	<u>Range</u>	<u>Meridian</u>
NW	23	23 NORTH	49 EAST	MDB&M
SW	23	23 NORTH	49 EAST	MDB&M

EUREKA COUNTY, NEVADA
M.N. REBALEATI, RECORDER
FILE NO. FEES 20.50

192573

in EUREKA County, Nevada, on the 12TH day of
JULY, 2004.

RECORDER'S STAMP

Name and mailing address of locator is: WHITE KNIGHT GOLD (U.S.) INC.
121 WOODLAND AVE, SUITE 140
RENO, NV 89523

The Claim is approximately 1500 feet long and 600 feet wide, such that 1490 feet are claimed in a NORTH direction and 10 feet in a SOUTH direction from the point of discovery (monument of location), at which the Notice of Location was posted, together with 300 feet on each side of the monument of location and center line of the Claim. The general course of the lode or vein is from the NORTH to the SOUTH direction.

The number, location and markings on each corner monument are as follows:


	<u>Location</u>	<u>Markings</u>	<u>Description</u>
No. 1:	Northwest Corner	N.W. Corner SUM 158	1½" x 1½" x 4' wood post
No. 2:	Northeast Corner	N.E. Corner SUM 158	1½" x 1½" x 4' wood post
No. 3:	Southeast Corner	S.E. Corner SUM 158	1½" x 1½" x 4' wood post
No. 4:	Southwest Corner	S.W. Corner SUM 158	1½" x 1½" x 4' wood post

As erected on the ground, each corner monument is marked as described above by scribed metal tags.

The work of location consisted of making a claim map as provided in NRS 517.040.

Dated this 23rd day of August, 2004

SIGNATURE OF LOCATOR

By: 
Signature
H. H. Tonking, Agent

Nevada - Lode Certificate of Location - NRS. 517.050

BOOK 395 PAGE 061
OFFICIAL RECORDS
RECORDED AT THE REQUEST OF
WHITE KNIGHT GOLD
2004 SEP 24 PM 1:23

**CERTIFICATE OF LOCATION
LODE MINING CLAIM**

EUREKA COUNTY, NEVADA
M.N. REBALEATI, RECORDER
FILE NO. FEES 20.50

192574

TO ALL WHOM IT MAY CONCERN:

The undersigned hereby certifies that he has caused to be located the
SUM 159 Lode Mining Claim in the following quarter sections(s):

<u>1/4</u>	<u>Section</u>	<u>Township</u>	<u>Range</u>	<u>Meridian</u>
NW	23	23 NORTH	49 EAST	MDB&M
SW	23	23 NORTH	49 EAST	MDB&M

in EUREKA County, Nevada, on the 12TH day of
JULY, 2004.

RECORDER'S STAMP

Name and mailing address of locator is: WHITE KNIGHT GOLD (U.S.) INC.
121 WOODLAND AVE, SUITE 140
RENO, NV 89523

The Claim is approximately 1500 feet long and 600 feet wide, such that 1490 feet are claimed in a NORTH direction and 10 feet in a SOUTH direction from the point of discovery (monument of location), at which the Notice of Location was posted, together with 300 feet on each side of the monument of location and center line of the Claim. The general course of the lode or vein is from the NORTH to the SOUTH direction.

The number, location and markings on each corner monument are as follows:


	<u>Location</u>	<u>Markings</u>	<u>Description</u>
No. 1:	Northwest Corner	N.W. Corner SUM 159	1½" x 1½" x 4' wood post
No. 2:	Northeast Corner	N.E. Corner SUM 159	1½" x 1½" x 4' wood post
No. 3:	Southeast Corner	S.E. Corner SUM 159	1½" x 1½" x 4' wood post
No. 4:	Southwest Corner	S.W. Corner SUM 159	1½" x 1½" x 4' wood post

As erected on the ground, each corner monument is marked as described above by scribed metal tags.

The work of location consisted of making a claim map as provided in NRS 517.040.

Dated this 23rd day of August, 2004

SIGNATURE OF LOCATOR

By: 
Signature
H. H. Tonking, Agent

Nevada - Lode Certificate of Location - NRS. 517.050

BOOK 395 PAGE 061

192574

2004 SEP 24 PM 1:23

EUREKA COUNTY, NEVADA
M.N. REBALEATI, RECORDER
FILE NO. FEES 20.50

**CERTIFICATE OF LOCATION
LODE MINING CLAIM**

TO ALL WHOM IT MAY CONCERN:

The undersigned hereby certifies that he has caused to be located the
SUM 160 Lode Mining Claim in the following quarter sections(s):

<u>1/4</u>	<u>Section</u>	<u>Township</u>	<u>Range</u>	<u>Meridian</u>
NW	23	23 NORTH	49 EAST	MDB&M
SW	23	23 NORTH	49 EAST	MDB&M
NE	23	23 NORTH	49 EAST	MDB&M
SE	23	23 NORTH	49 EAST	MDB&M

192575

in EUREKA County, Nevada, on the 12TH day of
JULY, 2004.

RECORDER'S STAMP

Name and mailing address of locator is: **WHITE KNIGHT GOLD (U.S.) INC.**
121 WOODLAND AVE, SUITE 140
RENO, NV 89523

The Claim is approximately 1500 feet long and 600 feet wide, such that 1490 feet are claimed in a NORTH direction and 10 feet in a SOUTH direction from the point of discovery (monument of location), at which the Notice of Location was posted, together with 300 feet on each side of the monument of location and center line of the Claim. The general course of the lode or vein is from the NORTH to the SOUTH direction.

The number, location and markings on each corner monument are as follows:


	<u>Location</u>	<u>Markings</u>	<u>Description</u>
No. 1:	Northwest Corner	N.W. Corner SUM 160	1½" x 1½" x 4' wood post
No. 2:	Northeast Corner	N.E. Corner SUM 160	1½" x 1½" x 4' wood post
No. 3:	Southeast Corner	S.E. Corner SUM 160	1½" x 1½" x 4' wood post
No. 4:	Southwest Corner	S.W. Corner SUM 160	1½" x 1½" x 4' wood post

As erected on the ground, each corner monument is marked as described above by scribed metal tags.

The work of location consisted of making a claim map as provided in NRS 517.040.

Dated this 23rd day of August, 2004

SIGNATURE OF LOCATOR

By: 
Signature
H. H. Tonking, Agent

192575

BOOK 395 PAGE 063
OFFICIAL RECORDS
RECORDED AT THE REQUEST OF
WHITE KNIGHT GOLD
2004 SEP 24 PM 1:23

**CERTIFICATE OF LOCATION
LODE MINING CLAIM**

TO ALL WHOM IT MAY CONCERN:

The undersigned hereby certifies that he has caused to be located the
SUM 161 Lode Mining Claim in the following quarter sections(s):

EUREKA COUNTY, NEVADA
M.N. REBALEATI, RECORDER
FILE NO. **192576** FEES 20.50

<u>1/4</u>	<u>Section</u>	<u>Township</u>	<u>Range</u>	<u>Meridian</u>
NE	23	23 NORTH	49 EAST	MDB&M
SE	23	23 NORTH	49 EAST	MDB&M

in EUREKA County, Nevada, on the 12TH day of
JULY, 2004.

RECORDER'S STAMP

Name and mailing address of locator is: WHITE KNIGHT GOLD (U.S.) INC.
121 WOODLAND AVE, SUITE 140
RENO, NV 89523

The Claim is approximately 1500 feet long and 600 feet wide, such that 1490 feet are claimed in a NORTH direction and 10 feet in a SOUTH direction from the point of discovery (monument of location), at which the Notice of Location was posted, together with 300 feet on each side of the monument of location and center line of the Claim. The general course of the lode or vein is from the NORTH to the SOUTH direction.

The number, location and markings on each corner monument are as follows:

	<u>Location</u>	<u>Markings</u>	<u>Description</u>
No. 1:	Northwest Corner	N.W. Corner SUM 161	1½" x 1½" x 4' wood post
No. 2:	Northeast Corner	N.E. Corner SUM 161	1½" x 1½" x 4' wood post
No. 3:	Southeast Corner	S.E. Corner SUM 161	1½" x 1½" x 4' wood post
No. 4:	Southwest Corner	S.W. Corner SUM 161	1½" x 1½" x 4' wood post

As erected on the ground, each corner monument is marked as described above by scribed metal tags.

The work of location consisted of making a claim map as provided in NRS 517.040.

Dated this 23rd day of August, 2004

SIGNATURE OF LOCATOR

By: [Signature]
Signature
H. H. Tonking, Agent

Nevada - Lode Certificate of Location - NRS. 517.050

192576

BOOK 395 PAGE 063

BOOK 395 PAGE 064
 OFFICIAL RECORDS
 RECORDED AT THE REQUEST OF
 WHITE KNIGHT GOLD
 2004 SEP 24 PM 1:24
 EUREKA COUNTY, NEVADA
 M.N. REBALEATI, RECORDER
 FILE NO. FEES 20.50

**CERTIFICATE OF LOCATION
LODE MINING CLAIM**

TO ALL WHOM IT MAY CONCERN:

The undersigned hereby certifies that he has caused to be located the
SUM 162 Lode Mining Claim in the following quarter sections(s):

<u>1/4</u>	<u>Section</u>	<u>Township</u>	<u>Range</u>	<u>Meridian</u>
NE	23	23 NORTH	49 EAST	MDB&M
SE	23	23 NORTH	49 EAST	MDB&M

192577

in EUREKA County, Nevada, on the 12TH day of
JULY, 2004.

RECORDER'S STAMP

Name and mailing address of locator is: WHITE KNIGHT GOLD (U.S.) INC.
121 WOODLAND AVE, SUITE 140
RENO, NV 89523

The Claim is approximately 1500 feet long and 600 feet wide, such that 1490 feet are claimed in a NORTH direction and 10 feet in a SOUTH direction from the point of discovery (monument of location), at which the Notice of Location was posted, together with 300 feet on each side of the monument of location and center line of the Claim. The general course of the lode or vein is from the NORTH to the SOUTH direction.

The number, location and markings on each corner monument are as follows:

	<u>Location</u>	<u>Markings</u>	<u>Description</u>
No. 1:	Northwest Corner	N.W. Corner SUM 162	1½" x 1½" x 4' wood post
No. 2:	Northeast Corner	N.E. Corner SUM 162	1½" x 1½" x 4' wood post
No. 3:	Southeast Corner	S.E. Corner SUM 162	1½" x 1½" x 4' wood post
No. 4:	Southwest Corner	S.W. Corner SUM 162	1½" x 1½" x 4' wood post

As erected on the ground, each corner monument is marked as described above by scribed metal tags.

The work of location consisted of making a claim map as provided in NRS 517.040.

Dated this 23rd day of August, 2004

SIGNATURE OF LOCATOR

By: [Signature]
 Signature
 H. H. Tonking, Agent

2004 SEP 24 PM 1:24

EUREKA COUNTY, NEVADA
 M.N. REBALEATI, RECORDER
 FILE NO. **192578** FEES **20.50**

**CERTIFICATE OF LOCATION
LODE MINING CLAIM**

TO ALL WHOM IT MAY CONCERN:

The undersigned hereby certifies that he has caused to be located the
SUM 163 Lode Mining Claim in the following quarter sections(s):

<u>1/4</u>	<u>Section</u>	<u>Township</u>	<u>Range</u>	<u>Meridian</u>
NE	23	23 NORTH	49 EAST	MDB&M
SE	23	23 NORTH	49 EAST	MDB&M

in EUREKA County, Nevada, on the 12TH day of
JULY, 2004.

RECORDER'S STAMP

Name and mailing address of locator is: **WHITE KNIGHT GOLD (U.S.) INC.**
 121 WOODLAND AVE, SUITE 140
 RENO, NV 89523

The Claim is approximately 1500 feet long and 600 feet wide, such that 1490 feet are claimed in a NORTH direction and 10 feet in a SOUTH direction from the point of discovery (monument of location), at which the Notice of Location was posted, together with 300 feet on each side of the monument of location and center line of the Claim. The general course of the lode or vein is from the NORTH to the SOUTH direction.

The number, location and markings on each corner monument are as follows:


<u>No.</u>	<u>Location</u>	<u>Markings</u>	<u>Description</u>
No. 1:	Northwest Corner	N.W. Corner SUM 163	1½" x 1½" x 4' wood post
No. 2:	Northeast Corner	N.E. Corner SUM 163	1½" x 1½" x 4' wood post
No. 3:	Southeast Corner	S.E. Corner SUM 163	1½" x 1½" x 4' wood post
No. 4:	Southwest Corner	S.W. Corner SUM 163	1½" x 1½" x 4' wood post

As erected on the ground, each corner monument is marked as described above by scribed metal tags.

The work of location consisted of making a claim map as provided in NRS 517.040.

Dated this 23rd day of August, 2004

SIGNATURE OF LOCATOR

By: 
 Signature
 H. H. Tonking, Agent

BOOK 395 PAGE 066
OFFICIAL RECORDS
RECORDED AT THE REQUEST OF
WHITE KNIGHT GOLD
2004 SEP 24 PM 1:24

EUREKA COUNTY, NEVADA
M.N. REBALEATI, RECORDER
FILE NO. FEES 20.50

192579

**CERTIFICATE OF LOCATION
LODE MINING CLAIM**

TO ALL WHOM IT MAY CONCERN:

The undersigned hereby certifies that he has caused to be located the
SUM 164 Lode Mining Claim in the following quarter sections(s):

<u>1/4</u>	<u>Section</u>	<u>Township</u>	<u>Range</u>	<u>Meridian</u>
NE	23	23 NORTH	49 EAST	MDB&M
SE	23	23 NORTH	49 EAST	MDB&M
NW	24	23 NORTH	49 EAST	MDB&M
SW	24	23 NORTH	49 EAST	MDB&M

in EUREKA County, Nevada, on the 12TH day of
JULY, 2004.

RECORDER'S STAMP

Name and mailing address of locator is: WHITE KNIGHT GOLD (U.S.) INC.
121 WOODLAND AVE, SUITE 140
RENO, NV 89523

The Claim is approximately 1500 feet long and 600 feet wide, such that 1490 feet are claimed in a NORTH direction and 10 feet in a SOUTH direction from the point of discovery (monument of location), at which the Notice of Location was posted, together with 300 feet on each side of the monument of location and center line of the Claim. The general course of the lode or vein is from the NORTH to the SOUTH direction.

The number, location and markings on each corner monument are as follows:

<u>No.</u>	<u>Location</u>	<u>Markings</u>	<u>Description</u>
No. 1:	Northwest Corner	N.W. Corner SUM 164	1½" x 1½" x 4' wood post
No. 2:	Northeast Corner	N.E. Corner SUM 164	1½" x 1½" x 4' wood post
No. 3:	Southeast Corner	S.E. Corner SUM 164	1½" x 1½" x 4' wood post
No. 4:	Southwest Corner	S.W. Corner SUM 164	1½" x 1½" x 4' wood post

As erected on the ground, each corner monument is marked as described above by scribed metal tags.

The work of location consisted of making a claim map as provided in NRS 517.040.

Dated this 23rd day of August, 2004

SIGNATURE OF LOCATOR

By: [Signature]
Signature
H. H. Tonking, Agent

Nevada - Lode Certificate of Location - NRS. 517.050

192579

BOOK 395 PAGE 066

BOOK **395** PAGE **067**
 OFFICIAL RECORDS
 RECORDED AT THE REQUEST OF
 WHITE KNIGHT GOLD
 2004 SEP 24 PM 1:24
 EUREKA COUNTY, NEVADA
 M.N. REBALEATI, RECORDER
 FILE NO. FEES **20.50**
192580

**CERTIFICATE OF LOCATION
 LODE MINING CLAIM**

TO ALL WHOM IT MAY CONCERN:

The undersigned hereby certifies that he has caused to be located the SUM 165 Lode Mining Claim in the following quarter sections(s):

<u>1/4</u>	<u>Section</u>	<u>Township</u>	<u>Range</u>	<u>Meridian</u>
NW	24	23 NORTH	49 EAST	MDB&M
SW	24	23 NORTH	49 EAST	MDB&M

in EUREKA County, Nevada, on the 12TH day of JULY, 2004.

RECORDER'S STAMP

Name and mailing address of locator is: **WHITE KNIGHT GOLD (U.S.) INC.**
 121 WOODLAND AVE, SUITE 140
 RENO, NV 89523

The Claim is approximately 1500 feet long and 600 feet wide, such that 1490 feet are claimed in a NORTH direction and 10 feet in a SOUTH direction from the point of discovery (monument of location), at which the Notice of Location was posted, together with 300 feet on each side of the monument of location and center line of the Claim. The general course of the lode or vein is from the NORTH to the SOUTH direction.

The number, location and markings on each corner monument are as follows:


	<u>Location</u>	<u>Markings</u>	<u>Description</u>
No. 1:	Northwest Corner	N.W. Corner SUM 165	1½" x 1½" x 4' wood post
No. 2:	Northeast Corner	N.E. Corner SUM 165	1½" x 1½" x 4' wood post
No. 3:	Southeast Corner	S.E. Corner SUM 165	1½" x 1½" x 4' wood post
No. 4:	Southwest Corner	S.W. Corner SUM 165	1½" x 1½" x 4' wood post

As erected on the ground, each corner monument is marked as described above by scribed metal tags.

The work of location consisted of making a claim map as provided in NRS 517.040.

Dated this 23rd day of August, 2004

SIGNATURE OF LOCATOR

By: 
 Signature
 H. H. Tonking, Agent

192580

**CERTIFICATE OF LOCATION
LODE MINING CLAIM**

BOOK **395** PAGE **068**
OFFICIAL RECORDS
RECORDED AT THE REQUEST OF
WHITE KNIGHT GOLD
2004 SEP 24 PM 1:24

EUREKA COUNTY, NEVADA
M.N. REBALEATI, RECORDER
FILE NO. FEES **20.50**

192581

TO ALL WHOM IT MAY CONCERN:

The undersigned hereby certifies that he has caused to be located the SUM 166 Lode Mining Claim in the following quarter sections(s):

<u>1/4</u>	<u>Section</u>	<u>Township</u>	<u>Range</u>	<u>Meridian</u>
NW	24	23 NORTH	49 EAST	MDB&M
SW	24	23 NORTH	49 EAST	MDB&M

in EUREKA County, Nevada, on the 12TH day of JULY, 2004.

RECORDER'S STAMP

Name and mailing address of locator is: WHITE KNIGHT GOLD (U.S.) INC.
121 WOODLAND AVE, SUITE 140
RENO, NV 89523

The Claim is approximately 1500 feet long and 600 feet wide, such that 1490 feet are claimed in a NORTH direction and 10 feet in a SOUTH direction from the point of discovery (monument of location), at which the Notice of Location was posted, together with 300 feet on each side of the monument of location and center line of the Claim. The general course of the lode or vein is from the NORTH to the SOUTH direction.

The number, location and markings on each corner monument are as follows:

	<u>Location</u>	<u>Markings</u>	<u>Description</u>
No. 1:	Northwest Corner	N.W. Corner SUM 166	1½" x 1½" x 4' wood post
No. 2:	Northeast Corner	N.E. Corner SUM 166	1½" x 1½" x 4' wood post
No. 3:	Southeast Corner	S.E. Corner SUM 166	1½" x 1½" x 4' wood post
No. 4:	Southwest Corner	S.W. Corner SUM 166	1½" x 1½" x 4' wood post

As erected on the ground, each corner monument is marked as described above by scribed metal tags.

The work of location consisted of making a claim map as provided in NRS 517.040.

Dated this 23rd day of August, 2004

SIGNATURE OF LOCATOR

By: 
Signature

H. H. Tonking, Agent

Nevada – Lode Certificate of Location – NRS. 517.050

192581

BOOK 395 PAGE 068

BOOK 395 PAGE 069
OFFICIAL RECORDS
RECORDED AT THE REQUEST OF
WHITE KNIGHT GOLD
2004 SEP 24 PM 1:24

**CERTIFICATE OF LOCATION
LODE MINING CLAIM**

EUREKA COUNTY, NEVADA
M.N. REBALEATI, RECORDER
FILE NO. FEES 20.50
192582

TO ALL WHOM IT MAY CONCERN:

The undersigned hereby certifies that he has caused to be located the
SUM 167 Lode Mining Claim in the following quarter sections(s):

<u>1/4</u>	<u>Section</u>	<u>Township</u>	<u>Range</u>	<u>Meridian</u>
NW	24	23 NORTH	49 EAST	MDB&M
SW	24	23 NORTH	49 EAST	MDB&M

in EUREKA County, Nevada, on the 12TH day of
JULY, 2004.

RECORDER'S STAMP

Name and mailing address of locator is: WHITE KNIGHT GOLD (U.S.) INC.
121 WOODLAND AVE, SUITE 140
RENO, NV 89523

The Claim is approximately 1500 feet long and 600 feet wide, such that 1490 feet are claimed in a NORTH direction and 10 feet in a SOUTH direction from the point of discovery (monument of location), at which the Notice of Location was posted, together with 300 feet on each side of the monument of location and center line of the Claim. The general course of the lode or vein is from the NORTH to the SOUTH direction.

The number, location and markings on each corner monument are as follows:

	<u>Location</u>	<u>Markings</u>	<u>Description</u>
No. 1:	Northwest Corner	N.W. Corner SUM 167	1½" x 1½" x 4' wood post
No. 2:	Northeast Corner	N.E. Corner SUM 167	1½" x 1½" x 4' wood post
No. 3:	Southeast Corner	S.E. Corner SUM 167	1½" x 1½" x 4' wood post
No. 4:	Southwest Corner	S.W. Corner SUM 167	1½" x 1½" x 4' wood post

As erected on the ground, each corner monument is marked as described above by scribed metal tags.

The work of location consisted of making a claim map as provided in NRS 517.040.

Dated this 23rd day of August, 2004

SIGNATURE OF LOCATOR

By: [Signature]
Signature
H. H. Tonking, Agent

BOOK **395** PAGE **070**
OFFICIAL RECORDS
RECORDED AT THE REQUEST OF
WHITE KNIGHT GOLD

2004 SEP 24 PM 1:24

EUREKA COUNTY, NEVADA
M.N. REBALEATI, RECORDER
FILE NO. FEES **20.50**

192583

**CERTIFICATE OF LOCATION
LODE MINING CLAIM**

TO ALL WHOM IT MAY CONCERN:

The undersigned hereby certifies that he has caused to be located the
SUM 148 Lode Mining Claim in the following quarter sections(s):

<u>1/4</u>	<u>Section</u>	<u>Township</u>	<u>Range</u>	<u>Meridian</u>
NW	22	23 NORTH	49 EAST	MDB&M
SW	22	23 NORTH	49 EAST	MDB&M

in EUREKA County, Nevada, on the 12TH day of
JULY, 2004.

RECORDER'S STAMP

Name and mailing address of locator is: **WHITE KNIGHT GOLD (U.S.) INC.**
121 WOODLAND AVE, SUITE 140
RENO, NV 89523

The Claim is approximately 1500 feet long and 600 feet wide, such that 10 feet are claimed in a NORTH direction and 1490 feet in a SOUTH direction from the point of discovery (monument of location), at which the Notice of Location was posted, together with 300 feet on each side of the monument of location and center line of the Claim. The general course of the lode or vein is from the NORTH to the SOUTH direction.

The number, location and markings on each corner monument are as follows:

	<u>Location</u>	<u>Markings</u>	<u>Description</u>
No. 1:	Northwest Corner	N.W. Corner SUM 148	1½" x 1½" x 4' wood post
No. 2:	Northeast Corner	N.E. Corner SUM 148	1½" x 1½" x 4' wood post
No. 3:	Southeast Corner	S.E. Corner SUM 148	1½" x 1½" x 4' wood post
No. 4:	Southwest Corner	S.W. Corner SUM 148	1½" x 1½" x 4' wood post

As erected on the ground, each corner monument is marked as described above by scribed metal tags.

The work of location consisted of making a claim map as provided in NRS 517.040.

Dated this 23rd day of August, 2004

SIGNATURE OF LOCATOR

By: [Signature]
Signature

H. H. Tonking, Agent