

**CERTIFICATE OF LOCATION
LODE MINING CLAIM**

TO ALL WHOM IT MAY CONCERN:

The undersigned hereby certifies that he has caused to be located the
BEN 55 Lode Mining Claim in the following quarter sections(s):

<u>1/4</u>	<u>Section</u>	<u>Township</u>	<u>Range</u>	<u>Meridian</u>
NW	10	22 NORTH	50 EAST	MDB&M
SW	10	22 NORTH	50 EAST	MDB&M
NE	9	22 NORTH	50 EAST	MDB&M
SE	9	22 NORTH	50 EAST	MDB&M

in Eureka County, Nevada, on the 14th day of July, 2004.

Name and mailing address of locator is: White Knight Gold (U.S.) Inc.
121 Woodland Ave., Suite 140
Reno, NV 89523-8906

The Claim is approximately 1500 feet long and 600 feet wide, such that 10 feet are claimed in a East direction and 1490 feet in a West direction from the point of discovery (monument of location), at which the Notice of Location was posted, together with 300 feet on each side of the monument of location and center line of the Claim. The general course of the lode or vein is from the East to the West direction.

The number, location and markings on each corner monument are as follows:

	<u>Location</u>	<u>Markings</u>	<u>Description</u>
No. 1:	Northwest Corner	N.W. Corner BEN 55	1½" x 1½" x 4' wood post
No. 2:	Northeast Corner	N.E. Corner BEN 55	1½" x 1½" x 4' wood post
No. 3:	Southeast Corner	S.E. Corner BEN 55	1½" x 1½" x 4' wood post
No. 4:	Southwest Corner	S.W. Corner BEN 55	1½" x 1½" x 4' wood post


As erected on the ground, each corner monument is marked as described above by scribed metal tags.

The work of location consisted of making a claim map as provided in NRS 517.040.

Dated this 30th day of August, 2004

SIGNATURE OF LOCATOR

By:


Signature

H. H. Tonking, Agent

BOOK 395 PAGE 071
OFFICIAL RECORDS
RECORDED AT THE REQUEST OF
WHITE KNIGHT GOLD
2004 SEP 24 PM 1:27
EUREKA COUNTY, NEVADA
M.H. REBALEATI, RECORDER
FILE NO. 192585
FEES 20.50

RECORDER'S STAMP

Nevada -- Lode Certificate of Location -- NRS. 517.050

192585

BOOK 395 PAGE 071

WHITE KNIGHT GOLD
2004 SEP 24 PM 1:27

EUREKA COUNTY, NEVADA
M.N. REBALEATI, RECORDER
FILE NO. FEES 20.50

**CERTIFICATE OF LOCATION
LODE MINING CLAIM**

TO ALL WHOM IT MAY CONCERN:

The undersigned hereby certifies that he has caused to be located the
BEN 56 Lode Mining Claim in the following quarter sections(s):

<u>1/4</u>	<u>Section</u>	<u>Township</u>	<u>Range</u>	<u>Meridian</u>
SW	10	22 NORTH	50 EAST	MDB&M
SE	10	22 NORTH	50 EAST	MDB&M

192586

in Eureka County, Nevada, on the 14th day of July, 2004.

RECORDER'S STAMP

Name and mailing address of locator is: White Knight Gold (U.S.) Inc.
121 Woodland Ave., Suite 140
Reno, NV 89523-8906

The Claim is approximately 1500 feet long and 600 feet wide, such that 1490 feet are claimed in a East direction and 10 feet in a West direction from the point of discovery (monument of location), at which the Notice of Location was posted, together with 300 feet on each side of the monument of location and center line of the Claim. The general course of the lode or vein is from the East to the West direction.

The number, location and markings on each corner monument are as follows:

	<u>Location</u>	<u>Markings</u>	<u>Description</u>
No. 1:	Northwest Corner	N.W. Corner BEN 56	1½" x 1½" x 4' wood post
No. 2:	Northeast Corner	N.E. Corner BEN 56	1½" x 1½" x 4' wood post
No. 3:	Southeast Corner	S.E. Corner BEN 56	1½" x 1½" x 4' wood post
No. 4:	Southwest Corner	S.W. Corner BEN 56	1½" x 1½" x 4' wood post

As erected on the ground, each corner monument is marked as described above by scribed metal tags.

The work of location consisted of making a claim map as provided in NRS 517.040.

Dated this 30th day of August, 2004

SIGNATURE OF LOCATOR

By: _____

Signature

H. H. Tonking, Agent

192586

BOOK 395 PAGE 073
OFFICIAL RECORDS
RECORDED AT THE REQUEST OF
WHITE KNIGHT GOLD
2004 SEP 24 PM 1:27

EUREKA COUNTY, NEVADA
M.N. REBALEATI, RECORDER
FILE NO. FEES 20.50

192587

**CERTIFICATE OF LOCATION
LODE MINING CLAIM**

TO ALL WHOM IT MAY CONCERN:

The undersigned hereby certifies that he has caused to be located the
BEN 57 Lode Mining Claim in the following quarter sections(s):

<u>1/4</u>	<u>Section</u>	<u>Township</u>	<u>Range</u>	<u>Meridian</u>
<u>SE</u>	<u>9</u>	<u>22 NORTH</u>	<u>50 EAST</u>	<u>MDB&M</u>
<u>SW</u>	<u>10</u>	<u>22 NORTH</u>	<u>50 EAST</u>	<u>MDB&M</u>

in Eureka County, Nevada, on the 14th day of July, 2004.

RECORDER'S STAMP

Name and mailing address of locator is: White Knight Gold (U.S.) Inc.
121 Woodland Ave., Suite 140
Reno, NV 89523-8906

The Claim is approximately 1500 feet long and 600 feet wide, such that 10 feet are claimed in a East direction and 1490 feet in a West direction from the point of discovery (monument of location), at which the Notice of Location was posted, together with 300 feet on each side of the monument of location and center line of the Claim. The general course of the lode or vein is from the East to the West direction.

The number, location and markings on each corner monument are as follows:

	<u>Location</u>	<u>Markings</u>	<u>Description</u>
No. 1:	Northwest Corner	N.W. Corner BEN 57	1½" x 1½" x 4' wood post
No. 2:	Northeast Corner	N.E. Corner BEN 57	1½" x 1½" x 4' wood post
No. 3:	Southeast Corner	S.E. Corner BEN 57	1½" x 1½" x 4' wood post
No. 4:	Southwest Corner	S.W. Corner BEN 57	1½" x 1½" x 4' wood post

As erected on the ground, each corner monument is marked as described above by scribed metal tags.

The work of location consisted of making a claim map as provided in NRS 517.040.

Dated this 30th day of August, 2004

SIGNATURE OF LOCATOR

By:

Signature

H. H. Tonking, Agent

Nevada - Lode Certificate of Location - NRS. 517.050

**CERTIFICATE OF LOCATION
LODE MINING CLAIM**

BOOK **395** PAGE **074**
OFFICIAL RECORDS
RECORDED AT THE REQUEST OF
WHITE KNIGHT GOLD
2004 SEP 24 PM 1:27

EUREKA COUNTY, NEVADA
M.N. REBALEATI, RECORDER
FILE NO. **192588**
FEES **20.50**

TO ALL WHOM IT MAY CONCERN:

The undersigned hereby certifies that he has caused to be located the
BEN 58 Lode Mining Claim in the following quarter sections(s):

<u>1/4</u>	<u>Section</u>	<u>Township</u>	<u>Range</u>	<u>Meridian</u>
SW	10	22 NORTH	50 EAST	MDB&M
SE	10	22 NORTH	50 EAST	MDB&M

in Eureka County, Nevada, on the 14th day of July, 2004.

RECORDER'S STAMP

Name and mailing address of locator is: White Knight Gold (U.S.) Inc.
121 Woodland Ave., Suite 140
Reno, NV 89523-8906

The Claim is approximately 1500 feet long and 600 feet wide, such that 1490 feet are claimed in a East direction and 10 feet in a West direction from the point of discovery (monument of location), at which the Notice of Location was posted, together with 300 feet on each side of the monument of location and center line of the Claim. The general course of the lode or vein is from the East to the West direction.

The number, location and markings on each corner monument are as follows:


	<u>Location</u>	<u>Markings</u>	<u>Description</u>
No. 1:	Northwest Corner	N.W. Corner BEN 58	1½" x 1½" x 4' wood post
No. 2:	Northeast Corner	N.E. Corner BEN 58	1½" x 1½" x 4' wood post
No. 3:	Southeast Corner	S.E. Corner BEN 58	1½" x 1½" x 4' wood post
No. 4:	Southwest Corner	S.W. Corner BEN 58	1½" x 1½" x 4' wood post

As erected on the ground, each corner monument is marked as described above by scribed metal tags.

The work of location consisted of making a claim map as provided in NRS 517.040.

Dated this 30th day of August, 2004

SIGNATURE OF LOCATOR

By: 
Signature
H. H. Tonking, Agent

Nevada - Lode Certificate of Location - NRS. 517.050

192588

BOOK **395** PAGE **074**

BOOK 395 PAGE 075
OFFICIAL RECORDS
RECORDED AT THE REQUEST OF
WHITE KNIGHT GOLD
2004 SEP 24 PM 1:27

**CERTIFICATE OF LOCATION
LODE MINING CLAIM**

TO ALL WHOM IT MAY CONCERN:

The undersigned hereby certifies that he has caused to be located the
BEN 59 Lode Mining Claim in the following quarter sections(s):

<u>1/4</u>	<u>Section</u>	<u>Township</u>	<u>Range</u>	<u>Meridian</u>
SE	9	22 NORTH	50 EAST	MDB&M
SW	10	22 NORTH	50 EAST	MDB&M

EUREKA COUNTY, NEVADA
M.H. REBALEATI, RECORDER
FILE NO. FEES 20.50

192589

in Eureka County, Nevada, on the 14th day of July, 2004.

RECORDER'S STAMP

Name and mailing address of locator is: White Knight Gold (U.S.) Inc.
121 Woodland Ave., Suite 140
Reno, NV 89523-8906

The Claim is approximately 1500 feet long and 600 feet wide, such that 10 feet are claimed in a East direction and 1490 feet in a West direction from the point of discovery (monument of location), at which the Notice of Location was posted, together with 300 feet on each side of the monument of location and center line of the Claim. The general course of the lode or vein is from the East to the West direction.

The number, location and markings on each corner monument are as follows:

	<u>Location</u>	<u>Markings</u>	<u>Description</u>
No. 1:	Northwest Corner	N.W. Corner BEN 59	1½" x 1½" x 4' wood post
No. 2:	Northeast Corner	N.E. Corner BEN 59	1½" x 1½" x 4' wood post
No. 3:	Southeast Corner	S.E. Corner BEN 59	1½" x 1½" x 4' wood post
No. 4:	Southwest Corner	S.W. Corner BEN 59	1½" x 1½" x 4' wood post

As erected on the ground, each corner monument is marked as described above by scribed metal tags.

The work of location consisted of making a claim map as provided in NRS 517.040.

Dated this 30th day of August, 2004

SIGNATURE OF LOCATOR

By:

Signature

H. H. Tonking, Agent

Nevada - Lode Certificate of Location - NRS. 517.050

BOOK 395 PAGE 076
OFFICIAL RECORDS
RECORDED AT THE REQUEST OF
WHITE KNIGHT GOLD
2004 SEP 24 PM 1:27

**CERTIFICATE OF LOCATION
LODE MINING CLAIM**

TO ALL WHOM IT MAY CONCERN:

The undersigned hereby certifies that he has caused to be located the
BEN 60 Lode Mining Claim in the following quarter sections(s):

<u>1/4</u>	<u>Section</u>	<u>Township</u>	<u>Range</u>	<u>Meridian</u>
SW	10	22 NORTH	50 EAST	MDB&M
SE	10	22 NORTH	50 EAST	MDB&M

192590

in Eureka County, Nevada, on the 14th day of July, 2004.

RECORDER'S STAMP

Name and mailing address of locator is: White Knight Gold (U.S.) Inc.
121 Woodland Ave., Suite 140
Reno, NV 89523-8906

The Claim is approximately 1500 feet long and 600 feet wide, such that 1490 feet are claimed in a East direction and 10 feet in a West direction from the point of discovery (monument of location), at which the Notice of Location was posted, together with 300 feet on each side of the monument of location and center line of the Claim. The general course of the lode or vein is from the East to the West direction.

The number, location and markings on each corner monument are as follows:

	<u>Location</u>	<u>Markings</u>	<u>Description</u>
No. 1:	Northwest Corner	N.W. Corner BEN 60	1½" x 1½" x 4' wood post
No. 2:	Northeast Corner	N.E. Corner BEN 60	1½" x 1½" x 4' wood post
No. 3:	Southeast Corner	S.E. Corner BEN 60	1½" x 1½" x 4' wood post
No. 4:	Southwest Corner	S.W. Corner BEN 60	1½" x 1½" x 4' wood post

As erected on the ground, each corner monument is marked as described above by scribed metal tags.

The work of location consisted of making a claim map as provided in NRS 517.040.

Dated this 30th day of August, 2004

SIGNATURE OF LOCATOR

By:

Signature

H. H. Tonking, Agent

Nevada -- Lode Certificate of Location -- NRS. 517.050

BOOK 395 PAGE 077
OFFICIAL RECORDS
RECORDED AT THE REQUEST OF
WHITE KNIGHT GOLD
2004 SEP 24 PM 1:27

**CERTIFICATE OF LOCATION
LODE MINING CLAIM**

EUREKA COUNTY, NEVADA
M.H. REBALEATI, RECORDER
FILE NO. 192591
FEES \$20.50

TO ALL WHOM IT MAY CONCERN:

The undersigned hereby certifies that he has caused to be located the
BEN 61 Lode Mining Claim in the following quarter sections(s):

<u>1/4</u>	<u>Section</u>	<u>Township</u>	<u>Range</u>	<u>Meridian</u>
<u>SE</u>	<u>9</u>	<u>22 NORTH</u>	<u>50 EAST</u>	<u>MDB&M</u>
<u>SW</u>	<u>10</u>	<u>22 NORTH</u>	<u>50 EAST</u>	<u>MDB&M</u>

in Eureka County, Nevada, on the 14th day of July, 2004.

RECORDER'S STAMP

Name and mailing address of locator is: White Knight Gold (U.S.) Inc.
121 Woodland Ave., Suite 140
Reno, NV 89523-8906

The Claim is approximately 1500 feet long and 600 feet wide, such that 10 feet are claimed in a East direction and 1490 feet in a West direction from the point of discovery (monument of location), at which the Notice of Location was posted, together with 300 feet on each side of the monument of location and center line of the Claim. The general course of the lode or vein is from the East to the West direction.

The number, location and markings on each corner monument are as follows:

	<u>Location</u>	<u>Markings</u>	<u>Description</u>
No. 1:	Northwest Corner	N.W. Corner BEN 61	1½" x 1½" x 4' wood post
No. 2:	Northeast Corner	N.E. Corner BEN 61	1½" x 1½" x 4' wood post
No. 3:	Southeast Corner	S.E. Corner BEN 61	1½" x 1½" x 4' wood post
No. 4:	Southwest Corner	S.W. Corner BEN 61	1½" x 1½" x 4' wood post

As erected on the ground, each corner monument is marked as described above by scribed metal tags.

The work of location consisted of making a claim map as provided in NRS 517.040.

Dated this 30th day of August, 2004

SIGNATURE OF LOCATOR

By: _____

Signature

H. H. Tonking, Agent

Nevada - Lode Certificate of Location - NRS. 517.050

BOOK 395 PAGE 077

192591

BOOK **395** PAGE **078**
OFFICIAL RECORDS
RECORDED AT THE REQUEST OF
WHITE KNIGHT GOLD
2004 SEP 24 PM 1:27
EUREKA COUNTY, NEVADA
M.N. REBALEATI, RECORDER
FILE NO. FEES **20.50**

**CERTIFICATE OF LOCATION
LODE MINING CLAIM**

TO ALL WHOM IT MAY CONCERN:

The undersigned hereby certifies that he has caused to be located the
BEN 62 Lode Mining Claim in the following quarter sections(s):

<u>1/4</u>	<u>Section</u>	<u>Township</u>	<u>Range</u>	<u>Meridian</u>
NE	9	22 NORTH	50 EAST	MDB&M
SE	9	22 NORTH	50 EAST	MDB&M

192592

in Eureka County, Nevada, on the 14th day of July, 2004.

RECORDER'S STAMP

Name and mailing address of locator is: White Knight Gold (U.S.) Inc.
121 Woodland Ave., Suite 140
Reno, NV 89523-8906

The Claim is approximately 1500 feet long and 600 feet wide, such that 1490 feet are claimed in a East direction and 10 feet in a West direction from the point of discovery (monument of location), at which the Notice of Location was posted, together with 300 feet on each side of the monument of location and center line of the Claim. The general course of the lode or vein is from the East to the West direction.

The number, location and markings on each corner monument are as follows:

	<u>Location</u>	<u>Markings</u>	<u>Description</u>
No. 1:	Northwest Corner	N.W. Corner BEN 62	1½" x 1½" x 4' wood post
No. 2:	Northeast Corner	N.E. Corner BEN 62	1½" x 1½" x 4' wood post
No. 3:	Southeast Corner	S.E. Corner BEN 62	1½" x 1½" x 4' wood post
No. 4:	Southwest Corner	S.W. Corner BEN 62	1½" x 1½" x 4' wood post

As erected on the ground, each corner monument is marked as described above by scribed metal tags.

The work of location consisted of making a claim map as provided in NRS 517.040.

Dated this 30th day of August, 2004

SIGNATURE OF LOCATOR

By: H. H. Tonking
Signature
H. H. Tonking, Agent

Nevada - Lode Certificate of Location - NRS. 517.050

192592

BOOK 395 PAGE 078

BOOK **395** PAGE **079**
OFFICIAL RECORDS
RECORDED AT THE REQUEST OF
WHITE KNIGHT GOLD
2004 SEP 24 PM 1:27

**CERTIFICATE OF LOCATION
LODE MINING CLAIM**

EUREKA COUNTY, NEVADA
M.N. REBALEATI, RECORDER
FILE NO. FEES **20.50**

TO ALL WHOM IT MAY CONCERN:

The undersigned hereby certifies that he has caused to be located the
BEN 63 Lode Mining Claim in the following quarter sections(s):

192593

<u>1/4</u>	<u>Section</u>	<u>Township</u>	<u>Range</u>	<u>Meridian</u>
NW	9	22 NORTH	50 EAST	MDB&M
NE	9	22 NORTH	50 EAST	MDB&M
SW	9	22 NORTH	50 EAST	MDB&M
SE	9	22 NORTH	50 EAST	MDB&M

in Eureka County, Nevada, on the 14th day of July, 2004.

RECORDER'S STAMP

Name and mailing address of locator is: White Knight Gold (U.S.) Inc.
121 Woodland Ave., Suite 140
Reno, NV 89523-8906

The Claim is approximately 1500 feet long and 600 feet wide, such that 10 feet are claimed in a East direction and 1490 feet in a West direction from the point of discovery (monument of location), at which the Notice of Location was posted, together with 300 feet on each side of the monument of location and center line of the Claim. The general course of the lode or vein is from the East to the West direction.

The number, location and markings on each corner monument are as follows:


	<u>Location</u>	<u>Markings</u>	<u>Description</u>
No. 1:	Northwest Corner	N.W. Corner BEN 63	1½" x 1½" x 4' wood post
No. 2:	Northeast Corner	N.E. Corner BEN 63	1½" x 1½" x 4' wood post
No. 3:	Southeast Corner	S.E. Corner BEN 63	1½" x 1½" x 4' wood post
No. 4:	Southwest Corner	S.W. Corner BEN 63	1½" x 1½" x 4' wood post

As erected on the ground, each corner monument is marked as described above by scribed metal tags.

The work of location consisted of making a claim map as provided in NRS 517.040.

Dated this 30th day of August, 2004

SIGNATURE OF LOCATOR

By: 
Signature
H. H. Tonking, Agent

Nevada - Lode Certificate of Location - NRS. 517.050

BOOK **395** PAGE **079**

192593

BOOK **395** PAGE **080**
OFFICIAL RECORDS
RECORDED AT THE REQUEST OF
WHITE KNIGHT GOLD
2004 SEP 24 PM 1:27
EUREKA COUNTY, NEVADA
M.H. REBALEATI, RECORDER
FILE NO. FEES **20.50**

**CERTIFICATE OF LOCATION
LODE MINING CLAIM**

TO ALL WHOM IT MAY CONCERN:

The undersigned hereby certifies that he has caused to be located the
BEN 64 Lode Mining Claim in the following quarter sections(s):

<u>1/4</u>	<u>Section</u>	<u>Township</u>	<u>Range</u>	<u>Meridian</u>
<u>SE</u>	<u>9</u>	<u>22 NORTH</u>	<u>50 EAST</u>	<u>MDB&M</u>

192594

in Eureka County, Nevada, on the 14th day of July, 2004.

RECORDER'S STAMP

Name and mailing address of locator is: White Knight Gold (U.S.) Inc.
121 Woodland Ave., Suite 140
Reno, NV 89523-8906

The Claim is approximately 1500 feet long and 600 feet wide, such that 1490 feet are claimed in a East direction and 10 feet in a West direction from the point of discovery (monument of location), at which the Notice of Location was posted, together with 300 feet on each side of the monument of location and center line of the Claim. The general course of the lode or vein is from the East to the West direction.

The number, location and markings on each corner monument are as follows:

	<u>Location</u>	<u>Markings</u>	<u>Description</u>
No. 1:	Northwest Corner	N.W. Corner BEN 64	1½" x 1½" x 4' wood post
No. 2:	Northeast Corner	N.E. Corner BEN 64	1½" x 1½" x 4' wood post
No. 3:	Southeast Corner	S.E. Corner BEN 64	1½" x 1½" x 4' wood post
No. 4:	Southwest Corner	S.W. Corner BEN 64	1½" x 1½" x 4' wood post

As erected on the ground, each corner monument is marked as described above by scribed metal tags.

The work of location consisted of making a claim map as provided in NRS 517.040.

Dated this 30th day of August, 2004

SIGNATURE OF LOCATOR

By: [Signature]
Signature
H. H. Tonking, Agent

Nevada - Lode Certificate of Location - NRS. 517.050

BOOK **395** PAGE **081**
OFFICIAL RECORDS
RECORDED AT THE REQUEST OF
WHITE KNIGHT GOLD
2004 SEP 24 PM 1:27

**CERTIFICATE OF LOCATION
LODE MINING CLAIM**

TO ALL WHOM IT MAY CONCERN:

The undersigned hereby certifies that he has caused to be located the
BEN 65 Lode Mining Claim in the following quarter sections(s):

<u>1/4</u>	<u>Section</u>	<u>Township</u>	<u>Range</u>	<u>Meridian</u>
<u>SE</u>	<u>9</u>	<u>22 NORTH</u>	<u>50 EAST</u>	<u>MDB&M</u>
<u>SW</u>	<u>9</u>	<u>22 NORTH</u>	<u>50 EAST</u>	<u>MDB&M</u>

EUREKA COUNTY, NEVADA
M.H. REBALEATI, RECORDER
FILE NO. **192595** FEES **20.50**

in Eureka County, Nevada, on the 14th day of July, 2004.

RECORDER'S STAMP

Name and mailing address of locator is: White Knight Gold (U.S.) Inc.
121 Woodland Ave., Suite 140
Reno, NV 89523-8906

The Claim is approximately 1500 feet long and 600 feet wide, such that 10 feet are claimed in a East direction and 1490 feet in a West direction from the point of discovery (monument of location), at which the Notice of Location was posted, together with 300 feet on each side of the monument of location and center line of the Claim. The general course of the lode or vein is from the East to the West direction.

The number, location and markings on each corner monument are as follows:

	<u>Location</u>	<u>Markings</u>	<u>Description</u>
No. 1:	Northwest Corner	N.W. Corner BEN 65	1½" x 1½" x 4' wood post
No. 2:	Northeast Corner	N.E. Corner BEN 65	1½" x 1½" x 4' wood post
No. 3:	Southeast Corner	S.E. Corner BEN 65	1½" x 1½" x 4' wood post
No. 4:	Southwest Corner	S.W. Corner BEN 65	1½" x 1½" x 4' wood post

As erected on the ground, each corner monument is marked as described above by scribed metal tags.

The work of location consisted of making a claim map as provided in NRS 517.040.

Dated this 30th day of August, 2004

SIGNATURE OF LOCATOR

By:

Signature

H. H. Tonking, Agent

Nevada - Lode Certificate of Location - NRS. 517.050

192595

BOOK **395** PAGE **081**

BOOK 395 PAGE 082
OFFICIAL RECORDS
RECORDED AT THE REQUEST OF
WHITE KNIGHT GOLD
2004 SEP 24 PM 1:27

**CERTIFICATE OF LOCATION
LODE MINING CLAIM**

TO ALL WHOM IT MAY CONCERN:

The undersigned hereby certifies that he has caused to be located the
BEN 66 Lode Mining Claim in the following quarter sections(s):

EUREKA COUNTY, NEVADA
M.N. REBALEATI, RECORDER
FILE NO. FEES 20.50

192596

<u>1/4</u>	<u>Section</u>	<u>Township</u>	<u>Range</u>	<u>Meridian</u>
<u>SE</u>	<u>9</u>	<u>22 NORTH</u>	<u>50 EAST</u>	<u>MDB&M</u>

in Eureka County, Nevada, on the 14th day of July, 2004.

RECORDER'S STAMP

Name and mailing address of locator is: White Knight Gold (U.S.) Inc.
121 Woodland Ave., Suite 140
Reno, NV 89523-8906

The Claim is approximately 1500 feet long and 600 feet wide, such that 1490 feet are claimed in a East direction and 10 feet in a West direction from the point of discovery (monument of location), at which the Notice of Location was posted, together with 300 feet on each side of the monument of location and center line of the Claim. The general course of the lode or vein is from the East to the West direction.

The number, location and markings on each corner monument are as follows:

	<u>Location</u>	<u>Markings</u>	<u>Description</u>
No. 1:	Northwest Corner	N.W. Corner BEN 66	1½" x 1½" x 4' wood post
No. 2:	Northeast Corner	N.E. Corner BEN 66	1½" x 1½" x 4' wood post
No. 3:	Southeast Corner	S.E. Corner BEN 66	1½" x 1½" x 4' wood post
No. 4:	Southwest Corner	S.W. Corner BEN 66	1½" x 1½" x 4' wood post

As erected on the ground, each corner monument is marked as described above by scribed metal tags.

The work of location consisted of making a claim map as provided in NRS 517.040.

Dated this 30th day of August, 2004

SIGNATURE OF LOCATOR

By: [Signature]
Signature
H. H. Tonking, Agent

Nevada - Lode Certificate of Location - NRS. 517.050

BOOK 395 PAGE 083
OFFICIAL RECORDS
RECORDED AT THE REQUEST OF
WHITE KNIGHT GOLD
2004 SEP 24 PM 1:28

EUREKA COUNTY, NEVADA
M.N. REBALEATI, RECORDER
FILE NO. FEES 20.50

**CERTIFICATE OF LOCATION
LODE MINING CLAIM**

TO ALL WHOM IT MAY CONCERN:

The undersigned hereby certifies that he has caused to be located the
BEN 67 Lode Mining Claim in the following quarter sections(s):

<u>1/4</u>	<u>Section</u>	<u>Township</u>	<u>Range</u>	<u>Meridian</u>
SW	9	22 NORTH	50 EAST	MDB&M
SE	9	22 NORTH	50 EAST	MDB&M

192597

in Eureka County, Nevada, on the 14th day of July, 2004.

RECORDER'S STAMP

Name and mailing address of locator is: White Knight Gold (U.S.) Inc.
121 Woodland Ave., Suite 140
Reno, NV 89523-8906

The Claim is approximately 1500 feet long and 600 feet wide, such that 10 feet are claimed in a East direction and 1490 feet in a West direction from the point of discovery (monument of location), at which the Notice of Location was posted, together with 300 feet on each side of the monument of location and center line of the Claim. The general course of the lode or vein is from the East to the West direction.

The number, location and markings on each corner monument are as follows:

	<u>Location</u>	<u>Markings</u>	<u>Description</u>
No. 1:	Northwest Corner	N.W. Corner BEN 67	1½" x 1½" x 4' wood post
No. 2:	Northeast Corner	N.E. Corner BEN 67	1½" x 1½" x 4' wood post
No. 3:	Southeast Corner	S.E. Corner BEN 67	1½" x 1½" x 4' wood post
No. 4:	Southwest Corner	S.W. Corner BEN 67	1½" x 1½" x 4' wood post

As erected on the ground, each corner monument is marked as described above by scribed metal tags.

The work of location consisted of making a claim map as provided in NRS 517.040.

Dated this 30th day of August, 2004

SIGNATURE OF LOCATOR

By: [Signature]
Signature

H. H. Tonking, Agent

Nevada - Lode Certificate of Location - NRS. 517.050

BOOK 395 PAGE 083

192597

BOOK 395 PAGE 084
OFFICIAL RECORDS
RECORDED AT THE REQUEST OF
WHITE KNIGHT GOLD
2004 SEP 24 PM 1:28

**CERTIFICATE OF LOCATION
LODE MINING CLAIM**

TO ALL WHOM IT MAY CONCERN:

The undersigned hereby certifies that he has caused to be located the
BEN 68 Lode Mining Claim in the following quarter sections(s):

EUREKA COUNTY, NEVADA
M.N. REBALEATI, RECORDER
FILE NO. FEES 20.50

192598

<u>1/4</u>	<u>Section</u>	<u>Township</u>	<u>Range</u>	<u>Meridian</u>
<u>SE</u>	<u>9</u>	<u>22 NORTH</u>	<u>50 EAST</u>	<u>MDB&M</u>

in Eureka County, Nevada, on the 14th day of July, 2004.

RECORDER'S STAMP

Name and mailing address of locator is: White Knight Gold (U.S.) Inc.
121 Woodland Ave., Suite 140
Reno, NV 89523-8906

The Claim is approximately 1500 feet long and 600 feet wide, such that 1490 feet are claimed in a East direction and 10 feet in a West direction from the point of discovery (monument of location), at which the Notice of Location was posted, together with 300 feet on each side of the monument of location and center line of the Claim. The general course of the lode or vein is from the East to the West direction.

The number, location and markings on each corner monument are as follows:

	<u>Location</u>	<u>Markings</u>	<u>Description</u>
No. 1:	Northwest Corner	N.W. Corner BEN 68	1½" x 1½" x 4' wood post
No. 2:	Northeast Corner	N.E. Corner BEN 68	1½" x 1½" x 4' wood post
No. 3:	Southeast Corner	S.E. Corner BEN 68	1½" x 1½" x 4' wood post
No. 4:	Southwest Corner	S.W. Corner BEN 68	1½" x 1½" x 4' wood post

As erected on the ground, each corner monument is marked as described above by scribed metal tags.

The work of location consisted of making a claim map as provided in NRS 517.040.

Dated this 30th day of August, 2004

SIGNATURE OF LOCATOR

By: _____

Signature

H. H. Tonking, Agent

Nevada - Lode Certificate of Location - NRS. 517.050

192598

BOOK 395 PAGE 084

BOOK 395 PAGE 085
OFFICIAL RECORDS
RECORDED AT THE REQUEST OF
WHITE KNIGHT GOLD
2004 SEP 24 PM 1:28

EUREKA COUNTY, NEVADA
M.H. REBALEATI, RECORDER
FILE NO. 192599
FEES 20.50

**CERTIFICATE OF LOCATION
LODE MINING CLAIM**

TO ALL WHOM IT MAY CONCERN:

The undersigned hereby certifies that he has caused to be located the
BEN 69 Lode Mining Claim in the following quarter sections(s):

<u>1/4</u>	<u>Section</u>	<u>Township</u>	<u>Range</u>	<u>Meridian</u>
SW	9	22 NORTH	50 EAST	MDB&M
SE	9	22 NORTH	50 EAST	MDB&M

in Eureka County, Nevada, on the 14th day of July, 2004.

RECORDER'S STAMP

Name and mailing address of locator is: White Knight Gold (U.S.) Inc.
121 Woodland Ave., Suite 140
Reno, NV 89523-8906

The Claim is approximately 1500 feet long and 600 feet wide, such that 10 feet are claimed in a East direction and 1490 feet in a West direction from the point of discovery (monument of location), at which the Notice of Location was posted, together with 300 feet on each side of the monument of location and center line of the Claim. The general course of the lode or vein is from the East to the West direction.

The number, location and markings on each corner monument are as follows:

	<u>Location</u>	<u>Markings</u>	<u>Description</u>
No. 1:	Northwest Corner	N.W. Corner BEN 69	1½" x 1½" x 4' wood post
No. 2:	Northeast Corner	N.E. Corner BEN 69	1½" x 1½" x 4' wood post
No. 3:	Southeast Corner	S.E. Corner BEN 69	1½" x 1½" x 4' wood post
No. 4:	Southwest Corner	S.W. Corner BEN 69	1½" x 1½" x 4' wood post

As erected on the ground, each corner monument is marked as described above by scribed metal tags.

The work of location consisted of making a claim map as provided in NRS 517.040.

Dated this 30th day of August, 2004

SIGNATURE OF LOCATOR

By:

Signature

H. H. Tonking, Agent

Nevada - Lode Certificate of Location - NRS. 517.050

2004 SEP 24 PM 1:28

EUREKA COUNTY, NEVADA
M.N. REBALEATI, RECORDER
FILE NO. FEES **20.50**

**CERTIFICATE OF LOCATION
LODE MINING CLAIM**

TO ALL WHOM IT MAY CONCERN:

The undersigned hereby certifies that he has caused to be located the
BEN 70 Lode Mining Claim in the following quarter sections(s):

<u>1/4</u>	<u>Section</u>	<u>Township</u>	<u>Range</u>	<u>Meridian</u>
SW	9	22 NORTH	50 EAST	MDB&M
SE	9	22 NORTH	50 EAST	MDB&M

192600

in Eureka County, Nevada, on the 14th day of July, 2004.

RECORDER'S STAMP

Name and mailing address of locator is: White Knight Gold (U.S.) Inc.
121 Woodland Ave., Suite 140
Reno, NV 89523-8906

The Claim is approximately 1500 feet long and 600 feet wide, such that 10 feet are claimed in a East direction and 1490 feet in a West direction from the point of discovery (monument of location), at which the Notice of Location was posted, together with 300 feet on each side of the monument of location and center line of the Claim. The general course of the lode or vein is from the East to the West direction.

The number, location and markings on each corner monument are as follows:

	<u>Location</u>	<u>Markings</u>	<u>Description</u>
No. 1:	Northwest Corner	N.W. Corner BEN 70	1½" x 1½" x 4' wood post
No. 2:	Northeast Corner	N.E. Corner BEN 70	1½" x 1½" x 4' wood post
No. 3:	Southeast Corner	S.E. Corner BEN 70	1½" x 1½" x 4' wood post
No. 4:	Southwest Corner	S.W. Corner BEN 70	1½" x 1½" x 4' wood post

As erected on the ground, each corner monument is marked as described above by scribed metal tags.

The work of location consisted of making a claim map as provided in NRS 517.040.

Dated this 30th day of August, 2004

SIGNATURE OF LOCATOR

By:

Signature

H. H. Tonking, Agent

2004 SEP 24 PM 1:28

EUREKA COUNTY, NEVADA
M.H. REBALEATI, RECORDER
FILE NO. FEES 20.50

192601

**CERTIFICATE OF LOCATION
LODE MINING CLAIM**

TO ALL WHOM IT MAY CONCERN:

The undersigned hereby certifies that he has caused to be located the
BEN 71 Lode Mining Claim in the following quarter sections(s):

<u>1/4</u>	<u>Section</u>	<u>Township</u>	<u>Range</u>	<u>Meridian</u>
SW	9	22 NORTH	50 EAST	MDB&M
SE	9	22 NORTH	50 EAST	MDB&M
NW	16	22 NORTH	50 EAST	MDB&M
NE	16	22 NORTH	50 EAST	MDB&M

in Eureka County, Nevada, on the 14th day of July, 2004.

RECORDER'S STAMP

Name and mailing address of locator is: White Knight Gold (U.S.) Inc.
121 Woodland Ave., Suite 140
Reno, NV 89523-8906

The Claim is approximately 1500 feet long and 600 feet wide, such that 10 feet are claimed in a East direction and 1490 feet in a West direction from the point of discovery (monument of location), at which the Notice of Location was posted, together with 300 feet on each side of the monument of location and center line of the Claim. The general course of the lode or vein is from the East to the West direction.

The number, location and markings on each corner monument are as follows:


	<u>Location</u>	<u>Markings</u>	<u>Description</u>
No. 1:	Northwest Corner	N.W. Corner BEN 71	1½" x 1½" x 4' wood post
No. 2:	Northeast Corner	N.E. Corner BEN 71	1½" x 1½" x 4' wood post
No. 3:	Southeast Corner	S.E. Corner BEN 71	1½" x 1½" x 4' wood post
No. 4:	Southwest Corner	S.W. Corner BEN 71	1½" x 1½" x 4' wood post

As erected on the ground, each corner monument is marked as described above by scribed metal tags.

The work of location consisted of making a claim map as provided in NRS 517.040.

Dated this 30th day of August, 2004

SIGNATURE OF LOCATOR

By: 
Signature
H. H. Tonking, Agent

Nevada - Lode Certificate of Location - NRS. 517.050

192601

BOOK **395** PAGE **088**
OFFICIAL RECORDS
RECORDED AT THE REQUEST OF
WHITE KNIGHT GOLD
2004 SEP 24 PM 1:28
EUREKA COUNTY, NEVADA
M.N. REBALEATI, RECORDER
FILE NO. FEES **20.50**

**CERTIFICATE OF LOCATION
LODE MINING CLAIM**

TO ALL WHOM IT MAY CONCERN:

The undersigned hereby certifies that he has caused to be located the
BEN 72 Lode Mining Claim in the following quarter sections(s):

<u>1/4</u>	<u>Section</u>	<u>Township</u>	<u>Range</u>	<u>Meridian</u>
NW	9	22 NORTH	50 EAST	MDB&M
SW	9	22 NORTH	50 EAST	MDB&M

192602

in Eureka County, Nevada, on the 14th day of July, 2004.

RECORDER'S STAMP

Name and mailing address of locator is: White Knight Gold (U.S.) Inc.
121 Woodland Ave., Suite 140
Reno, NV 89523-8906

The Claim is approximately 1500 feet long and 600 feet wide, such that 10 feet are claimed in a East direction and 1490 feet in a West direction from the point of discovery (monument of location), at which the Notice of Location was posted, together with 300 feet on each side of the monument of location and center line of the Claim. The general course of the lode or vein is from the East to the West direction.

The number, location and markings on each corner monument are as follows:

	<u>Location</u>	<u>Markings</u>	<u>Description</u>
No. 1:	Northwest Corner	N.W. Corner BEN 72	1½" x 1½" x 4' wood post
No. 2:	Northeast Corner	N.E. Corner BEN 72	1½" x 1½" x 4' wood post
No. 3:	Southeast Corner	S.E. Corner BEN 72	1½" x 1½" x 4' wood post
No. 4:	Southwest Corner	S.W. Corner BEN 72	1½" x 1½" x 4' wood post

As erected on the ground, each corner monument is marked as described above by scribed metal tags.

The work of location consisted of making a claim map as provided in NRS 517.040.

Dated this 30th day of August, 2004

SIGNATURE OF LOCATOR

By:

Signature

H. H. Tonking, Agent

Nevada - Lode Certificate of Location - NRS. 517.050

BOOK 395 PAGE 089
OFFICIAL RECORDS
RECORDED AT THE REQUEST OF

WHITE KNIGHT GOLD
2004 SEP 24 PM 1:28

EUREKA COUNTY, NEVADA
M.N. REBALEATI, RECORDER
FILE NO.

FEES 20.50

192603

**CERTIFICATE OF LOCATION
LODE MINING CLAIM**

TO ALL WHOM IT MAY CONCERN:

The undersigned hereby certifies that he has caused to be located the
BEN 73 Lode Mining Claim in the following quarter sections(s):

<u>1/4</u>	<u>Section</u>	<u>Township</u>	<u>Range</u>	<u>Meridian</u>
SW	9	22 NORTH	50 EAST	MDB&M

in Eureka County, Nevada, on the 14th day of July, 2004.

RECORDER'S STAMP

Name and mailing address of locator is: White Knight Gold (U.S.) Inc.
121 Woodland Ave., Suite 140
Reno, NV 89523-8906

The Claim is approximately 1500 feet long and 600 feet wide, such that 10 feet are claimed in a East direction and 1490 feet in a West direction from the point of discovery (monument of location), at which the Notice of Location was posted, together with 300 feet on each side of the monument of location and center line of the Claim. The general course of the lode or vein is from the East to the West direction.

The number, location and markings on each corner monument are as follows:


	<u>Location</u>	<u>Markings</u>	<u>Description</u>
No. 1:	Northwest Corner	N.W. Corner BEN 73	1½" x 1½" x 4' wood post
No. 2:	Northeast Corner	N.E. Corner BEN 73	1½" x 1½" x 4' wood post
No. 3:	Southeast Corner	S.E. Corner BEN 73	1½" x 1½" x 4' wood post
No. 4:	Southwest Corner	S.W. Corner BEN 73	1½" x 1½" x 4' wood post

As erected on the ground, each corner monument is marked as described above by scribed metal tags.

The work of location consisted of making a claim map as provided in NRS 517.040.

Dated this 30th day of August, 2004

SIGNATURE OF LOCATOR

By: 
Signature
H. H. Tonking, Agent

Nevada - Lode Certificate of Location - NRS. 517.050

192603

BOOK **395** PAGE **089**

BOOK 395 PAGE 090
OFFICIAL RECORDS
RECORDED AT THE REQUEST OF
WHITE KNIGHT GOLD
2004 SEP 24 PM 1:28
EUREKA COUNTY, NEVADA
M.N. REBALEATI, RECORDER
FILE NO. FEES 20.50

**CERTIFICATE OF LOCATION
LODE MINING CLAIM**

TO ALL WHOM IT MAY CONCERN:

The undersigned hereby certifies that he has caused to be located the
BEN 74 Lode Mining Claim in the following quarter sections(s):

<u>1/4</u>	<u>Section</u>	<u>Township</u>	<u>Range</u>	<u>Meridian</u>
<u>SW</u>	<u>9</u>	<u>22 NORTH</u>	<u>50 EAST</u>	<u>MDB&M</u>

192604

in Eureka County, Nevada, on the 14th day of July, 2004.

RECORDER'S STAMP

Name and mailing address of locator is: White Knight Gold (U.S.) Inc.
121 Woodland Ave., Suite 140
Reno, NV 89523-8906

The Claim is approximately 1500 feet long and 600 feet wide, such that 10 feet are claimed in a East direction and 1490 feet in a West direction from the point of discovery (monument of location), at which the Notice of Location was posted, together with 300 feet on each side of the monument of location and center line of the Claim. The general course of the lode or vein is from the East to the West direction.

The number, location and markings on each corner monument are as follows:

	<u>Location</u>	<u>Markings</u>	<u>Description</u>
No. 1:	Northwest Corner	N.W. Corner BEN 74	1½" x 1½" x 4' wood post
No. 2:	Northeast Corner	N.E. Corner BEN 74	1½" x 1½" x 4' wood post
No. 3:	Southeast Corner	S.E. Corner BEN 74	1½" x 1½" x 4' wood post
No. 4:	Southwest Corner	S.W. Corner BEN 74	1½" x 1½" x 4' wood post

As erected on the ground, each corner monument is marked as described above by scribed metal tags.

The work of location consisted of making a claim map as provided in NRS 517.040.

Dated this 30th day of August, 2004

SIGNATURE OF LOCATOR

By:

Signature

H. H. Tonking, Agent

Nevada - Lode Certificate of Location - NRS. 517.050

**CERTIFICATE OF LOCATION
LODE MINING CLAIM**

TO ALL WHOM IT MAY CONCERN:

The undersigned hereby certifies that he has caused to be located the
BEN 75 Lode Mining Claim in the following quarter sections(s):

<u>1/4</u>	<u>Section</u>	<u>Township</u>	<u>Range</u>	<u>Meridian</u>
SW	9	22 NORTH	50 EAST	MDB&M

in Eureka County, Nevada, on the 14th day of July, 2004.

Name and mailing address of locator is: White Knight Gold (U.S.) Inc.
121 Woodland Ave., Suite 140
Reno, NV 89523-8906

The Claim is approximately 1500 feet long and 600 feet wide, such that 10 feet are claimed in a East direction and 1490 feet in a West direction from the point of discovery (monument of location), at which the Notice of Location was posted, together with 300 feet on each side of the monument of location and center line of the Claim. The general course of the lode or vein is from the East to the West direction.

The number, location and markings on each corner monument are as follows:

	<u>Location</u>	<u>Markings</u>	<u>Description</u>
No. 1:	Northwest Corner	N.W. Corner BEN 75	1½" x 1½" x 4' wood post
No. 2:	Northeast Corner	N.E. Corner BEN 75	1½" x 1½" x 4' wood post
No. 3:	Southeast Corner	S.E. Corner BEN 75	1½" x 1½" x 4' wood post
No. 4:	Southwest Corner	S.W. Corner BEN 75	1½" x 1½" x 4' wood post

As erected on the ground, each corner monument is marked as described above by scribed metal tags.

The work of location consisted of making a claim map as provided in NRS 517.040.

Dated this 30th day of August, 2004

SIGNATURE OF LOCATOR

By:

Signature

H. H. Tonking, Agent

BOOK 395 PAGE 091
OFFICIAL RECORDS
RECORDED AT THE REQUEST OF
WHITE KNIGHT GOLD
2004 SEP 24 PM 1:28
EUREKA COUNTY, NEVADA
M.H. REBALEATI, RECORDER
FILE NO. FEES 20.50

192605

RECORDER'S STAMP

Nevada - Lode Certificate of Location - NRS. 517.050

**CERTIFICATE OF LOCATION
LODE MINING CLAIM**

TO ALL WHOM IT MAY CONCERN:

The undersigned hereby certifies that he has caused to be located the
BEN 76 Lode Mining Claim in the following quarter sections(s):

<u>1/4</u>	<u>Section</u>	<u>Township</u>	<u>Range</u>	<u>Meridian</u>
<u>SW</u>	<u>9</u>	<u>22 NORTH</u>	<u>50 EAST</u>	<u>MDB&M</u>

in Eureka County, Nevada, on the 14th day of July, 2004.

Name and mailing address of locator is: White Knight Gold (U.S.) Inc.
121 Woodland Ave., Suite 140
Reno, NV 89523-8906

The Claim is approximately 1500 feet long and 600 feet wide, such that 10 feet are claimed in a East direction and 1490 feet in a West direction from the point of discovery (monument of location), at which the Notice of Location was posted, together with 300 feet on each side of the monument of location and center line of the Claim. The general course of the lode or vein is from the East to the West direction.

The number, location and markings on each corner monument are as follows:

	<u>Location</u>	<u>Markings</u>	<u>Description</u>
No. 1:	Northwest Corner	N.W. Corner BEN 76	1½" x 1½" x 4' wood post
No. 2:	Northeast Corner	N.E. Corner BEN 76	1½" x 1½" x 4' wood post
No. 3:	Southeast Corner	S.E. Corner BEN 76	1½" x 1½" x 4' wood post
No. 4:	Southwest Corner	S.W. Corner BEN 76	1½" x 1½" x 4' wood post

As erected on the ground, each corner monument is marked as described above by scribed metal tags.

The work of location consisted of making a claim map as provided in NRS 517.040.

Dated this 30th day of August, 2004

SIGNATURE OF LOCATOR

By: _____

Signature

H. H. Tonking, Agent

BOOK 395 PAGE 092
OFFICIAL RECORDS
RECORDED AT THE REQUEST OF
WHITE KNIGHT GOLD
2004 SEP 24 PM 1:28

EUREKA COUNTY, NEVADA
M.H. REBALEATI, RECORDER
FILE NO. FEES 20.50

192606

RECORDER'S STAMP

Nevada - Lode Certificate of Location - NRS. 517.050

BOOK **395** PAGE **092**

192606

BOOK 395 PAGE 093
OFFICIAL RECORDS
RECORDED AT THE REQUEST OF
WHITE KNIGHT GOLD
2004 SEP 24 PM 1:28

**CERTIFICATE OF LOCATION
LODE MINING CLAIM**

EUREKA COUNTY, NEVADA
M.H. REBALEATI, RECORDER
FILE NO. FEES 20.50

192607

TO ALL WHOM IT MAY CONCERN:

The undersigned hereby certifies that he has caused to be located the
BEN 77 Lode Mining Claim in the following quarter sections(s):

<u>1/4</u>	<u>Section</u>	<u>Township</u>	<u>Range</u>	<u>Meridian</u>
NW	16	22 NORTH	50 EAST	MDB&M
NE	16	22 NORTH	50 EAST	MDB&M

in Eureka County, Nevada, on the 14th day of July, 2004.

RECORDER'S STAMP

Name and mailing address of locator is: White Knight Gold (U.S.) Inc.
121 Woodland Ave., Suite 140
Reno, NV 89523-8906

The Claim is approximately 1500 feet long and 500 feet wide, such that 10 feet are claimed in a East direction and 1490 feet in a West direction from the point of discovery (monument of location), at which the Notice of Location was posted, together with 250 feet on each side of the monument of location and center line of the Claim. The general course of the lode or vein is from the East to the West direction.

The number, location and markings on each corner monument are as follows:

	<u>Location</u>	<u>Markings</u>	<u>Description</u>
No. 1:	Northwest Corner	N.W. Corner BEN 77	1½" x 1½" x 4' wood post
No. 2:	Northeast Corner	N.E. Corner BEN 77	1½" x 1½" x 4' wood post
No. 3:	Southeast Corner	S.E. Corner BEN 77	1½" x 1½" x 4' wood post
No. 4:	Southwest Corner	S.W. Corner BEN 77	1½" x 1½" x 4' wood post

As erected on the ground, each corner monument is marked as described above by scribed metal tags.

The work of location consisted of making a claim map as provided in NRS 517.040.

Dated this 30th day of August, 2004

SIGNATURE OF LOCATOR

By:

Signature

H. H. Tonking, Agent

Nevada - Lode Certificate of Location - NRS. 517.050

BOOK 395 PAGE 093

192607