

BOOK 395 PAGE 094
OFFICIAL RECORDS
RECORDED AT THE REQUEST OF
WHITE KNIGHT GOLD
2004 SEP 24 PM 1:30

**CERTIFICATE OF LOCATION
LODE MINING CLAIM**

EUREKA COUNTY, NEVADA
M.N. REBALEATI, RECORDER
FILE NO. FEES 20.50

TO ALL WHOM IT MAY CONCERN:

The undersigned hereby certifies that he has caused to be located the
VSG 1 Lode Mining Claim in the following quarter sections(s):

<u>1/4</u>	<u>Section</u>	<u>Township</u>	<u>Range</u>	<u>Meridian</u>
NW	20	23 NORTH	50 EAST	MDB&M

192609

in Eureka County, Nevada, on the 11th day of
July, 2004.

RECORDER'S STAMP

Name and mailing address of locator is: WHITE KNIGHT GOLD (U.S.) INC
121 WOODLAND AVE, SUITE #140
RENO, NV 89523-8906

The Claim is approximately 1500 feet long and 600 feet wide, such that 10 feet are claimed in an East direction and 1490 feet in a West direction from the point of discovery (monument of location), at which the Notice of Location was posted, together with 300 feet on each side of the monument of location and center line of the Claim. The general course of the lode or vein is from the East to the West direction.

The number, location and markings on each corner monument are as follows:

	<u>Location</u>	<u>Markings</u>	<u>Description</u>
No. 1:	Northwest Corner	N.W. Corner VSG1	1½" x 1½" x 4' wood post
No. 2:	Northeast Corner	N.E. Corner VSG1	1½" x 1½" x 4' wood post
No. 3:	Southeast Corner	S.E. Corner VSG1	1½" x 1½" x 4' wood post
No. 4:	Southwest Corner	S.W. Corner VSG1	1½" x 1½" x 4' wood post

As erected on the ground, each corner monument is marked as described above by scribed metal tags.

The work of location consisted of making a claim map as provided in NRS 517.040.

Dated this 10th day of September, 2004

SIGNATURE OF LOCATOR

By: H. H. Tonking
Signature

H. H. Tonking, Agent

Nevada - Lode Certificate of Location - NRS. 517.050

BOOK **395** PAGE **095**
 OFFICIAL RECORDS
 RECORDED AT THE REQUEST OF
 WHITE KNIGHT GOLD
 2004 SEP 24 PM 1:30
 EUREKA COUNTY, NEVADA
 M.N. REBALEATI, RECORDER
 FILE NO. FEES **20.50**

**CERTIFICATE OF LOCATION
 LODE MINING CLAIM**

TO ALL WHOM IT MAY CONCERN:

The undersigned hereby certifies that he has caused to be located the VSG 2 Lode Mining Claim in the following quarter sections(s):

<u>1/4</u>	<u>Section</u>	<u>Township</u>	<u>Range</u>	<u>Meridian</u>
NW	20	23 NORTH	50 EAST	MDB&M
NE	20	23 NORTH	50 EAST	MDB&M

192610

in Eureka County, Nevada, on the 11th day of July, 2004.

RECORDER'S STAMP

Name and mailing address of locator is: WHITE KNIGHT GOLD (U.S.) INC
 121 WOODLAND AVE, SUITE #140
 RENO, NV 89523-8906

The Claim is approximately 1500 feet long and 600 feet wide, such that 1490 feet are claimed in an East direction and 10 feet in a West direction from the point of discovery (monument of location), at which the Notice of Location was posted, together with 300 feet on each side of the monument of location and center line of the Claim. The general course of the lode or vein is from the East to the West direction.

The number, location and markings on each corner monument are as follows:

	<u>Location</u>	<u>Markings</u>	<u>Description</u>
No. 1:	Northwest Corner	N.W. Corner VSG2	1½" x 1½" x 4' wood post
No. 2:	Northeast Corner	N.E. Corner VSG2	1½" x 1½" x 4' wood post
No. 3:	Southeast Corner	S.E. Corner VSG2	1½" x 1½" x 4' wood post
No. 4:	Southwest Corner	S.W. Corner VSG2	1½" x 1½" x 4' wood post

As erected on the ground, each corner monument is marked as described above by scribed metal tags.

The work of location consisted of making a claim map as provided in NRS 517.040.

Dated this 10th day of September, 2004

SIGNATURE OF LOCATOR

By: H. H. Tonking
 Signature

H. H. Tonking, Agent

Nevada – Lode Certificate of Location – NRS. 517.050

192610

BOOK 395 PAGE 095

BOOK 395 PAGE 096
OFFICIAL RECORDS
RECORDED AT THE REQUEST OF

WHITE KNIGHT GOLD
2004 SEP 24 PM 1:31

EUREKA COUNTY, NEVADA
M.N. REBALEATI, RECORDER
FILE NO. FEES 20.50

192611

**CERTIFICATE OF LOCATION
LODE MINING CLAIM**

TO ALL WHOM IT MAY CONCERN:

The undersigned hereby certifies that he has caused to be located the
VSG 3 Lode Mining Claim in the following quarter sections(s):

<u>1/4</u>	<u>Section</u>	<u>Township</u>	<u>Range</u>	<u>Meridian</u>
NW	20	23 NORTH	50 EAST	MDB&M
SW	20	23 NORTH	50 EAST	MDB&M

in Eureka County, Nevada, on the 11th day of
July, 2004.

RECORDER'S STAMP

Name and mailing address of locator is: WHITE KNIGHT GOLD (U.S.) INC
121 WOODLAND AVE, SUITE #140
RENO, NV 89523-8906

The Claim is approximately 1500 feet long and 600 feet wide, such that 10 feet are claimed in an East direction and 1490 feet in a West direction from the point of discovery (monument of location), at which the Notice of Location was posted, together with 300 feet on each side of the monument of location and center line of the Claim. The general course of the lode or vein is from the East to the West direction.

The number, location and markings on each corner monument are as follows:

	<u>Location</u>	<u>Markings</u>	<u>Description</u>
No. 1:	Northwest Corner	N.W. Corner VSG3	1½" x 1½" x 4' wood post
No. 2:	Northeast Corner	N.E. Corner VSG3	1½" x 1½" x 4' wood post
No. 3:	Southeast Corner	S.E. Corner VSG3	1½" x 1½" x 4' wood post
No. 4:	Southwest Corner	S.W. Corner VSG3	1½" x 1½" x 4' wood post

As erected on the ground, each corner monument is marked as described above by scribed metal tags.

The work of location consisted of making a claim map as provided in NRS 517.040.

Dated this 10th day of September, 2004

SIGNATURE OF LOCATOR

By: _____

Signature

H. H. Tonking, Agent

Nevada - Lode Certificate of Location - NRS. 517.050

BOOK 395 PAGE 096

192611

**CERTIFICATE OF LOCATION
LODE MINING CLAIM**

BOOK **395** PAGE **097**
OFFICIAL RECORDS
RECORDED AT THE REQUEST OF
WHITE KNIGHT GOLD
2004 SEP 24 PM 1:31

EUREKA COUNTY, NEVADA
M.H. REBALEATI, RECORDER
FILE NO. FEES **20.50**

192612

TO ALL WHOM IT MAY CONCERN:

The undersigned hereby certifies that he has caused to be located the VSG 4 Lode Mining Claim in the following quarter sections(s):

<u>1/4</u>	<u>Section</u>	<u>Township</u>	<u>Range</u>	<u>Meridian</u>
NW	20	23 NORTH	50 EAST	MDB&M
NE	20	23 NORTH	50 EAST	MDB&M
SW	20	23 NORTH	50 EAST	MDB&M
SE	20	23 NORTH	50 EAST	MDB&M

in Eureka County, Nevada, on the 11th day of July, 2004.

RECORDER'S STAMP

Name and mailing address of locator is: **WHITE KNIGHT GOLD (U.S.) INC**
121 WOODLAND AVE, SUITE #140
RENO, NV 89523-8906

The Claim is approximately 1500 feet long and 600 feet wide, such that 1490 feet are claimed in an East direction and 10 feet in a West direction from the point of discovery (monument of location), at which the Notice of Location was posted, together with 300 feet on each side of the monument of location and center line of the Claim. The general course of the lode or vein is from the East to the West direction.

The number, location and markings on each corner monument are as follows:

	<u>Location</u>	<u>Markings</u>	<u>Description</u>
No. 1:	Northwest Corner	N.W. Corner VSG 4	1½" x 1½" x 4' wood post
No. 2:	Northeast Corner	N.E. Corner VSG 4	1½" x 1½" x 4' wood post
No. 3:	Southeast Corner	S.E. Corner VSG 4	1½" x 1½" x 4' wood post
No. 4:	Southwest Corner	S.W. Corner VSG 4	1½" x 1½" x 4' wood post

As erected on the ground, each corner monument is marked as described above by scribed metal tags.

The work of location consisted of making a claim map as provided in NRS 517.040.

Dated this 10th day of September, 2004

SIGNATURE OF LOCATOR

By: 

Signature

H. H. Tonking, Agent

Nevada - Lode Certificate of Location - NRS. 517.050

192612

BOOK 395 PAGE 097

BOOK 395 PAGE 098
OFFICIAL RECORDS
RECORDED AT THE REQUEST OF
WHITE KNIGHT GOLD
2004 SEP 24 PM 1:31

**CERTIFICATE OF LOCATION
LODE MINING CLAIM**

EUREKA COUNTY, NEVADA
M.H. REBALEATI, RECORDER
FILE NO. FEES 20.50

TO ALL WHOM IT MAY CONCERN:

The undersigned hereby certifies that he has caused to be located the VSG 5 Lode Mining Claim in the following quarter sections(s):

192613

<u>1/4</u>	<u>Section</u>	<u>Township</u>	<u>Range</u>	<u>Meridian</u>
SW	20	23 NORTH	50 EAST	MDB&M

in Eureka County, Nevada, on the 11th day of July, 2004.

RECORDER'S STAMP

Name and mailing address of locator is: WHITE KNIGHT GOLD (U.S.) INC
121 WOODLAND AVE, SUITE #140
RENO, NV 89523-8906

The Claim is approximately 1500 feet long and 600 feet wide, such that 10 feet are claimed in an East direction and 1490 feet in a West direction from the point of discovery (monument of location), at which the Notice of Location was posted, together with 300 feet on each side of the monument of location and center line of the Claim. The general course of the lode or vein is from the East to the West direction.

The number, location and markings on each corner monument are as follows:

	<u>Location</u>	<u>Markings</u>	<u>Description</u>
No. 1:	Northwest Corner	N.W. Corner VSG5	1½" x 1½" x 4' wood post
No. 2:	Northeast Corner	N.E. Corner VSG5	1½" x 1½" x 4' wood post
No. 3:	Southeast Corner	S.E. Corner VSG5	1½" x 1½" x 4' wood post
No. 4:	Southwest Corner	S.W. Corner VSG5	1½" x 1½" x 4' wood post

As erected on the ground, each corner monument is marked as described above by scribed metal tags.

The work of location consisted of making a claim map as provided in NRS 517.040.

Dated this 10th day of September, 2004

SIGNATURE OF LOCATOR

By: [Signature]
Signature
H. H. Tonking, Agent

192613

BOOK 395 PAGE 099
OFFICIAL RECORDS
RECORDED AT THE REQUEST OF
WHITE KNIGHT GOLD
2004 SEP 24 PM 1:31

**CERTIFICATE OF LOCATION
LODE MINING CLAIM**

EUREKA COUNTY, NEVADA
M.H. REBALEATI, RECORDER
FILE NO. FEES 20.50

192614

TO ALL WHOM IT MAY CONCERN:

The undersigned hereby certifies that he has caused to be located the VSG 6 Lode Mining Claim in the following quarter sections(s):

<u>1/4</u>	<u>Section</u>	<u>Township</u>	<u>Range</u>	<u>Meridian</u>
SW	20	23 NORTH	50 EAST	MDB&M
SE	20	23 NORTH	50 EAST	MDB&M

in Eureka County, Nevada, on the 11th day of July, 2004.

RECORDER'S STAMP

Name and mailing address of locator is: WHITE KNIGHT GOLD (U.S.) INC
121 WOODLAND AVE, SUITE #140
RENO, NV 89523-8906

The Claim is approximately 1500 feet long and 600 feet wide, such that 1490 feet are claimed in an East direction and 10 feet in a West direction from the point of discovery (monument of location), at which the Notice of Location was posted, together with 300 feet on each side of the monument of location and center line of the Claim. The general course of the lode or vein is from the East to the West direction.

The number, location and markings on each corner monument are as follows:

	<u>Location</u>	<u>Markings</u>	<u>Description</u>
No. 1:	Northwest Corner	N.W. Corner VSG6	1½" x 1½" x 4' wood post
No. 2:	Northeast Corner	N.E. Corner VSG6	1½" x 1½" x 4' wood post
No. 3:	Southeast Corner	S.E. Corner VSG6	1½" x 1½" x 4' wood post
No. 4:	Southwest Corner	S.W. Corner VSG6	1½" x 1½" x 4' wood post

As erected on the ground, each corner monument is marked as described above by scribed metal tags.

The work of location consisted of making a claim map as provided in NRS 517.040.

Dated this 10th day of September, 2004

SIGNATURE OF LOCATOR

By:

Signature

H. H. Tonking, Agent

Nevada - Lode Certificate of Location - NRS. 517.050

192614

BOOK 395 PAGE 099

BOOK **395** PAGE **100**
OFFICIAL RECORDS
RECORDED AT THE REQUEST OF
WHITE KNIGHT GOLD
2004 SEP 24 PM 1:31

**CERTIFICATE OF LOCATION
LODE MINING CLAIM**

EUREKA COUNTY, NEVADA
M.N. REBALEATI, RECORDER
FILE NO. **192615**
FEES **20.50**

TO ALL WHOM IT MAY CONCERN:

The undersigned hereby certifies that he has caused to be located the VSG 7 Lode Mining Claim in the following quarter sections(s):

<u>1/4</u>	<u>Section</u>	<u>Township</u>	<u>Range</u>	<u>Meridian</u>
SW	20	23 NORTH	50 EAST	MDB&M

in Eureka County, Nevada, on the 11th day of July, 2004.

RECORDER'S STAMP

Name and mailing address of locator is: WHITE KNIGHT GOLD (U.S.) INC
121 WOODLAND AVE, SUITE #140
RENO, NV 89523-8906

The Claim is approximately 1500 feet long and 600 feet wide, such that 10 feet are claimed in an East direction and 1490 feet in a West direction from the point of discovery (monument of location), at which the Notice of Location was posted, together with 300 feet on each side of the monument of location and center line of the Claim. The general course of the lode or vein is from the East to the West direction.

The number, location and markings on each corner monument are as follows:

	<u>Location</u>	<u>Markings</u>	<u>Description</u>
No. 1:	Northwest Corner	N.W. Corner VSG7	1½" x 1½" x 4' wood post
No. 2:	Northeast Corner	N.E. Corner VSG7	1½" x 1½" x 4' wood post
No. 3:	Southeast Corner	S.E. Corner VSG7	1½" x 1½" x 4' wood post
No. 4:	Southwest Corner	S.W. Corner VSG7	1½" x 1½" x 4' wood post

As erected on the ground, each corner monument is marked as described above by scribed metal tags.

The work of location consisted of making a claim map as provided in NRS 517.040.

Dated this 10th day of September, 2004

SIGNATURE OF LOCATOR

By: _____

Signature

H. H. Tonking, Agent

**CERTIFICATE OF LOCATION
LODE MINING CLAIM**

BOOK 395 PAGE 101
OFFICIAL RECORDS
RECORDED AT THE REQUEST OF
WHITE KNIGHT GOLD
2004 SEP 24 PM 1:31

EUREKA COUNTY, NEVADA
M.N. REBALATI, RECORDER
FILE NO. FEES 20.50

192616

TO ALL WHOM IT MAY CONCERN:

The undersigned hereby certifies that he has caused to be located the VSG 8 Lode Mining Claim in the following quarter sections(s):

<u>1/4</u>	<u>Section</u>	<u>Township</u>	<u>Range</u>	<u>Meridian</u>
SW	20	23 NORTH	50 EAST	MDB&M
SE	20	23 NORTH	50 EAST	MDB&M

in Eureka County, Nevada, on the 11th day of July, 2004.

RECORDER'S STAMP

Name and mailing address of locator is: WHITE KNIGHT GOLD (U.S.) INC
121 WOODLAND AVE, SUITE #140
RENO, NV 89523-8906

The Claim is approximately 1500 feet long and 600 feet wide, such that 1490 feet are claimed in an East direction and 10 feet in a West direction from the point of discovery (monument of location), at which the Notice of Location was posted, together with 300 feet on each side of the monument of location and center line of the Claim. The general course of the lode or vein is from the East to the West direction.

The number, location and markings on each corner monument are as follows:

	<u>Location</u>	<u>Markings</u>	<u>Description</u>
No. 1:	Northwest Corner	N.W. Corner VSG8	1½" x 1½" x 4' wood post
No. 2:	Northeast Corner	N.E. Corner VSG8	1½" x 1½" x 4' wood post
No. 3:	Southeast Corner	S.E. Corner VSG8	1½" x 1½" x 4' wood post
No. 4:	Southwest Corner	S.W. Corner VSG8	1½" x 1½" x 4' wood post

As erected on the ground, each corner monument is marked as described above by scribed metal tags.

The work of location consisted of making a claim map as provided in NRS 517.040.

Dated this 10th day of September, 2004

SIGNATURE OF LOCATOR

By: _____

Signature

H. H. Tonking, Agent

Nevada - Lode Certificate of Location - NRS. 517.050

BOOK 395 PAGE 102
OFFICIAL RECORDS
RECORDED AT THE REQUEST OF
WHITE KNIGHT GOLD
2004 SEP 24 PM 1:31

**CERTIFICATE OF LOCATION
LODE MINING CLAIM**

TO ALL WHOM IT MAY CONCERN:

The undersigned hereby certifies that he has caused to be located the
VSG 9 Lode Mining Claim in the following quarter sections(s):

<u>1/4</u>	<u>Section</u>	<u>Township</u>	<u>Range</u>	<u>Meridian</u>
<u>SW</u>	<u>20</u>	<u>23 NORTH</u>	<u>50 EAST</u>	<u>MDB&M</u>

192617

EUREKA COUNTY, NEVADA
M.H. REBALEATI, RECORDER
FILE NO. FEES 20.50

in Eureka County, Nevada, on the 11th day of
July, 2004.

RECORDER'S STAMP

Name and mailing address of locator is: WHITE KNIGHT GOLD (U.S.) INC
121 WOODLAND AVE, SUITE #140
RENO, NV 89523-8906

The Claim is approximately 1500 feet long and 600 feet wide, such that 10 feet are claimed in an East direction and 1490 feet in a West direction from the point of discovery (monument of location), at which the Notice of Location was posted, together with 300 feet on each side of the monument of location and center line of the Claim. The general course of the lode or vein is from the East to the West direction.

The number, location and markings on each corner monument are as follows:

	<u>Location</u>	<u>Markings</u>	<u>Description</u>
No. 1:	Northwest Corner	N.W. Corner VSG9	1½" x 1½" x 4' wood post
No. 2:	Northeast Corner	N.E. Corner VSG9	1½" x 1½" x 4' wood post
No. 3:	Southeast Corner	S.E. Corner VSG9	1½" x 1½" x 4' wood post
No. 4:	Southwest Corner	S.W. Corner VSG9	1½" x 1½" x 4' wood post

As erected on the ground, each corner monument is marked as described above by scribed metal tags.

The work of location consisted of making a claim map as provided in NRS 517.040.

Dated this 10th day of September, 2004

SIGNATURE OF LOCATOR

By: _____

Signature

H. H. Tonking, Agent

Nevada - Lode Certificate of Location - NRS. 517.050

192617

BOOK 395 PAGE 102

BOOK 395 PAGE 103
OFFICIAL RECORDS
RECORDED AT THE REQUEST OF
WHITE KNIGHT GOLD
2004 SEP 24 PM 1:31

**CERTIFICATE OF LOCATION
LODE MINING CLAIM**

TO ALL WHOM IT MAY CONCERN:

The undersigned hereby certifies that he has caused to be located the
VSG 10 Lode Mining Claim in the following quarter sections(s):

EUREKA COUNTY, NEVADA
M.N. REBALEATI, RECORDER
FILE NO. **192618**
FEES 20.50

<u>1/4</u>	<u>Section</u>	<u>Township</u>	<u>Range</u>	<u>Meridian</u>
SW	20	23 NORTH	50 EAST	MDB&M
SE	20	23 NORTH	50 EAST	MDB&M

in Eureka County, Nevada, on the 11th day of
July, 2004.

RECORDER'S STAMP

Name and mailing address of locator is: **WHITE KNIGHT GOLD (U.S.) INC**
121 WOODLAND AVE, SUITE #140
RENO, NV 89523-8906

The Claim is approximately 1500 feet long and 600 feet wide, such that 1490 feet are claimed in an East direction and 10 feet in a West direction from the point of discovery (monument of location), at which the Notice of Location was posted, together with 300 feet on each side of the monument of location and center line of the Claim. The general course of the lode or vein is from the East to the West direction.

The number, location and markings on each corner monument are as follows:


	<u>Location</u>	<u>Markings</u>	<u>Description</u>
No. 1:	Northwest Corner	N.W. Corner VSG10	1½" x 1½" x 4' wood post
No. 2:	Northeast Corner	N.E. Corner VSG10	1½" x 1½" x 4' wood post
No. 3:	Southeast Corner	S.E. Corner VSG10	1½" x 1½" x 4' wood post
No. 4:	Southwest Corner	S.W. Corner VSG10	1½" x 1½" x 4' wood post

As erected on the ground, each corner monument is marked as described above by scribed metal tags.

The work of location consisted of making a claim map as provided in NRS 517.040.

Dated this 10th day of September, 2004

SIGNATURE OF LOCATOR

By: 
Signature
H. H. Tonking, Agent

192618

WHITE KNIGHT GOLD
2004 SEP 24 PM 1:31

EUREKA COUNTY, NEVADA
M.N. REBALEATI, RECORDER
FILE NO. FEES \$20.50

192619

**CERTIFICATE OF LOCATION
LODE MINING CLAIM**

TO ALL WHOM IT MAY CONCERN:

The undersigned hereby certifies that he has caused to be located the
VSG 11 Lode Mining Claim in the following quarter sections(s):

<u>1/4</u>	<u>Section</u>	<u>Township</u>	<u>Range</u>	<u>Meridian</u>
SW	20	23 NORTH	50 EAST	MDB&M

in Eureka County, Nevada, on the 11th day of
July, 2004.

RECORDER'S STAMP

Name and mailing address of locator is: WHITE KNIGHT GOLD (U.S.) INC
121 WOODLAND AVE, SUITE #140
RENO, NV 89523-8906

The Claim is approximately 1500 feet long and 600 feet wide, such that 10 feet are claimed in an East direction and 1490 feet in a West direction from the point of discovery (monument of location), at which the Notice of Location was posted, together with 300 feet on each side of the monument of location and center line of the Claim. The general course of the lode or vein is from the East to the West direction.

The number, location and markings on each corner monument are as follows:


	<u>Location</u>	<u>Markings</u>	<u>Description</u>
No. 1:	Northwest Corner	N.W. Corner VSG11	1½" x 1½" x 4' wood post
No. 2:	Northeast Corner	N.E. Corner VSG11	1½" x 1½" x 4' wood post
No. 3:	Southeast Corner	S.E. Corner VSG11	1½" x 1½" x 4' wood post
No. 4:	Southwest Corner	S.W. Corner VSG11	1½" x 1½" x 4' wood post

As erected on the ground, each corner monument is marked as described above by scribed metal tags.

The work of location consisted of making a claim map as provided in NRS 517.040.

Dated this 10th day of September, 2004

SIGNATURE OF LOCATOR

By: 
Signature
H. H. Tonking, Agent

BOOK 395 PAGE 105
OFFICIAL RECORDS
RECORDED AT THE REQUEST OF
WHITE KNIGHT GOLD
2004 SEP 24 PM 1:31

**CERTIFICATE OF LOCATION
LODE MINING CLAIM**

EUREKA COUNTY, NEVADA
M.H. REBALEATI, RECORDER
FILE NO. FEES 20.50
192620

TO ALL WHOM IT MAY CONCERN:

The undersigned hereby certifies that he has caused to be located the
VSG 12 Lode Mining Claim in the following quarter sections(s):

<u>1/4</u>	<u>Section</u>	<u>Township</u>	<u>Range</u>	<u>Meridian</u>
SW	20	23 NORTH	50 EAST	MDB&M
SE	20	23 NORTH	50 EAST	MDB&M

in Eureka County, Nevada, on the 11th day of
July, 2004.

RECORDER'S STAMP

Name and mailing address of locator is: WHITE KNIGHT GOLD (U.S.) INC
121 WOODLAND AVE, SUITE #140
RENO, NV 89523-8906

The Claim is approximately 1500 feet long and 600 feet wide, such that 1490 feet are claimed in an East direction and 10 feet in a West direction from the point of discovery (monument of location), at which the Notice of Location was posted, together with 300 feet on each side of the monument of location and center line of the Claim. The general course of the lode or vein is from the East to the West direction.

The number, location and markings on each corner monument are as follows:

	<u>Location</u>	<u>Markings</u>	<u>Description</u>
No. 1:	Northwest Corner	N.W. Corner VSG12	1½" x 1½" x 4' wood post
No. 2:	Northeast Corner	N.E. Corner VSG12	1½" x 1½" x 4' wood post
No. 3:	Southeast Corner	S.E. Corner VSG12	1½" x 1½" x 4' wood post
No. 4:	Southwest Corner	S.W. Corner VSG12	1½" x 1½" x 4' wood post

As erected on the ground, each corner monument is marked as described above by scribed metal tags.

The work of location consisted of making a claim map as provided in NRS 517.040.

Dated this 10th day of September, 2004

SIGNATURE OF LOCATOR

By: _____

Signature

H. H. Tonking, Agent

Nevada - Lode Certificate of Location - NRS. 517.050

BOOK 395 PAGE 106
OFFICIAL RECORDS
RECORDED AT THE REQUEST OF
WHITE KNIGHT GOLD
2004 SEP 24 PM 1:31

EUREKA COUNTY, NEVADA
M.N. REBALEATI, RECORDER
FILE NO. FEES 20.50

192621

**CERTIFICATE OF LOCATION
LODE MINING CLAIM**

TO ALL WHOM IT MAY CONCERN:

The undersigned hereby certifies that he has caused to be located the
VSG 13 Lode Mining Claim in the following quarter sections(s):

<u>1/4</u>	<u>Section</u>	<u>Township</u>	<u>Range</u>	<u>Meridian</u>
SW	20	23 NORTH	50 EAST	MDB&M
NW	29	23 NORTH	50 EAST	MDB&M

in Eureka County, Nevada, on the 11th day of
July, 2004.

RECORDER'S STAMP

Name and mailing address of locator is: WHITE KNIGHT GOLD (U.S.) INC
121 WOODLAND AVE, SUITE #140
RENO, NV 89523-8906

The Claim is approximately 1500 feet long and 600 feet wide, such that 10 feet are claimed in an East direction and 1490 feet in a West direction from the point of discovery (monument of location), at which the Notice of Location was posted, together with 300 feet on each side of the monument of location and center line of the Claim. The general course of the lode or vein is from the East to the West direction.

The number, location and markings on each corner monument are as follows:

	<u>Location</u>	<u>Markings</u>	<u>Description</u>
No. 1:	Northwest Corner	N.W. Corner VSG13	1½" x 1½" x 4' wood post
No. 2:	Northeast Corner	N.E. Corner VSG13	1½" x 1½" x 4' wood post
No. 3:	Southeast Corner	S.E. Corner VSG13	1½" x 1½" x 4' wood post
No. 4:	Southwest Corner	S.W. Corner VSG13	1½" x 1½" x 4' wood post

As erected on the ground, each corner monument is marked as described above by scribed metal tags.

The work of location consisted of making a claim map as provided in NRS 517.040.

Dated this 10th day of September, 2004

SIGNATURE OF LOCATOR

By:

Signature

H. H. Tonking, Agent

Nevada - Lode Certificate of Location - NRS. 517.050

BOOK 395 PAGE 106

192621

BOOK **395** PAGE **107**
 OFFICIAL RECORDS
 RECORDED AT THE REQUEST OF
 WHITE KNIGHT GOLD
 2004 SEP 24 PM 1:31

**CERTIFICATE OF LOCATION
 LODE MINING CLAIM**

TO ALL WHOM IT MAY CONCERN:

The undersigned hereby certifies that he has caused to be located the
VSG 14 Lode Mining Claim in the following quarter sections(s):

EUREKA COUNTY, NEVADA
 M.N. REBALEATI, RECORDER
 FILE NO. FEES **20.50**

192622

<u>1/4</u>	<u>Section</u>	<u>Township</u>	<u>Range</u>	<u>Meridian</u>
SW	20	23 NORTH	50 EAST	MDB&M
SE	20	23 NORTH	50 EAST	MDB&M
NW	29	23 NORTH	50 EAST	MDB&M
NE	29	23 NORTH	50 EAST	MDB&M

in Eureka County, Nevada, on the 11th day of
July, 2004.

RECORDER'S STAMP

Name and mailing address of locator is: **WHITE KNIGHT GOLD (U.S.) INC**
121 WOODLAND AVE, SUITE #140
RENO, NV 89523-8906

The Claim is approximately 1500 feet long and 600 feet wide, such that 1490 feet are claimed in an East direction and 10 feet in a West direction from the point of discovery (monument of location), at which the Notice of Location was posted, together with 300 feet on each side of the monument of location and center line of the Claim. The general course of the lode or vein is from the East to the West direction.

The number, location and markings on each corner monument are as follows:

	<u>Location</u>	<u>Markings</u>	<u>Description</u>
No. 1:	Northwest Corner	N.W. Corner VSG14	1½" x 1½" x 4' wood post
No. 2:	Northeast Corner	N.E. Corner VSG14	1½" x 1½" x 4' wood post
No. 3:	Southeast Corner	S.E. Corner VSG14	1½" x 1½" x 4' wood post
No. 4:	Southwest Corner	S.W. Corner VSG14	1½" x 1½" x 4' wood post


As erected on the ground, each corner monument is marked as described above by scribed metal tags.

The work of location consisted of making a claim map as provided in NRS 517.040.

Dated this 10th day of September, 2004

SIGNATURE OF LOCATOR

By:



Signature

H. H. Tonking, Agent

Nevada - Lode Certificate of Location - NRS. 517.050

BOOK 395 PAGE 108
OFFICIAL RECORDS
RECORDED AT THE REQUEST OF
WHITE KNIGHT GOLD
2004 SEP 24 PM 1:31

**CERTIFICATE OF LOCATION
LODE MINING CLAIM**

TO ALL WHOM IT MAY CONCERN:

The undersigned hereby certifies that he has caused to be located the
VSG 15 Lode Mining Claim in the following quarter sections(s):

<u>1/4</u>	<u>Section</u>	<u>Township</u>	<u>Range</u>	<u>Meridian</u>
NW	29	23 NORTH	50 EAST	MDB&M

192623

EUREKA COUNTY, NEVADA
M.N. REBALEATI, RECORDER
FILE NO. FEES 20.50

in Eureka County, Nevada, on the 11th day of
July, 2004.

RECORDER'S STAMP

Name and mailing address of locator is: WHITE KNIGHT GOLD (U.S.) INC
121 WOODLAND AVE, SUITE #140
RENO, NV 89523-8906

The Claim is approximately 1500 feet long and 600 feet wide, such that 10 feet are claimed in an East direction and 1490 feet in a West direction from the point of discovery (monument of location), at which the Notice of Location was posted, together with 300 feet on each side of the monument of location and center line of the Claim. The general course of the lode or vein is from the East to the West direction.

The number, location and markings on each corner monument are as follows:

	<u>Location</u>	<u>Markings</u>	<u>Description</u>
No. 1:	Northwest Corner	N.W. Corner VSG15	1½" x 1½" x 4' wood post
No. 2:	Northeast Corner	N.E. Corner VSG15	1½" x 1½" x 4' wood post
No. 3:	Southeast Corner	S.E. Corner VSG15	1½" x 1½" x 4' wood post
No. 4:	Southwest Corner	S.W. Corner VSG15	1½" x 1½" x 4' wood post

As erected on the ground, each corner monument is marked as described above by scribed metal tags.

The work of location consisted of making a claim map as provided in NRS 517.040.

Dated this 10th day of September, 2004

SIGNATURE OF LOCATOR

By:

Signature

H. H. Tonking, Agent

Nevada – Lode Certificate of Location – NRS. 517.050

**CERTIFICATE OF LOCATION
LODE MINING CLAIM**

BOOK 395 PAGE 109
OFFICIAL RECORDS
RECORDED AT THE REQUEST OF
WHITE KNIGHT GOLD
2004 SEP 24 PM 1:32
EUREKA COUNTY, NEVADA
M.N. REBALEATI, RECORDER
FILE NO. FEES 20.50

TO ALL WHOM IT MAY CONCERN:

The undersigned hereby certifies that he has caused to be located the VSG 16 Lode Mining Claim in the following quarter sections(s):

<u>1/4</u>	<u>Section</u>	<u>Township</u>	<u>Range</u>	<u>Meridian</u>
NW	29	23 NORTH	50 EAST	MDB&M
NE	29	23 NORTH	50 EAST	MDB&M

192624

in Eureka County, Nevada, on the 11th day of July, 2004.

RECORDER'S STAMP

Name and mailing address of locator is: WHITE KNIGHT GOLD (U.S.) INC
121 WOODLAND AVE, SUITE #140
RENO, NV 89523-8906

The Claim is approximately 1500 feet long and 600 feet wide, such that 1490 feet are claimed in an East direction and 10 feet in a West direction from the point of discovery (monument of location), at which the Notice of Location was posted, together with 300 feet on each side of the monument of location and center line of the Claim. The general course of the lode or vein is from the East to the West direction.

The number, location and markings on each corner monument are as follows:

	<u>Location</u>	<u>Markings</u>	<u>Description</u>
No. 1:	Northwest Corner	N.W. Corner VSG16	1½" x 1½" x 4' wood post
No. 2:	Northeast Corner	N.E. Corner VSG16	1½" x 1½" x 4' wood post
No. 3:	Southeast Corner	S.E. Corner VSG16	1½" x 1½" x 4' wood post
No. 4:	Southwest Corner	S.W. Corner VSG16	1½" x 1½" x 4' wood post


As erected on the ground, each corner monument is marked as described above by scribed metal tags.

The work of location consisted of making a claim map as provided in NRS 517.040.

Dated this 10th day of September, 2004

SIGNATURE OF LOCATOR

By:


Signature

H. H. Tonking, Agent

Nevada - Lode Certificate of Location - NRS. 517.050

**CERTIFICATE OF LOCATION
LODE MINING CLAIM**

BOOK **395** PAGE **110**
OFFICIAL RECORDS
RECORDED AT THE REQUEST OF
WHITE KNIGHT GOLD
2004 SEP 24 PM 1:32

EUREKA COUNTY, NEVADA
M.H. REBALEATI, RECORDER
FILE NO. FEES **20.50**

TO ALL WHOM IT MAY CONCERN:

The undersigned hereby certifies that he has caused to be located the
VSG 17 Lode Mining Claim in the following quarter sections(s):

<u>1/4</u>	<u>Section</u>	<u>Township</u>	<u>Range</u>	<u>Meridian</u>
NW	29	23 NORTH	50 EAST	MDB&M

192625

in Eureka County, Nevada, on the 11th day of
July, 2004.

RECORDER'S STAMP

Name and mailing address of locator is: **WHITE KNIGHT GOLD (U.S.) INC**
121 WOODLAND AVE, SUITE #140
RENO, NV 89523-8906

The Claim is approximately 1500 feet long and 600 feet wide, such that 10 feet are claimed in an East direction and 1490 feet in a West direction from the point of discovery (monument of location), at which the Notice of Location was posted, together with 300 feet on each side of the monument of location and center line of the Claim. The general course of the lode or vein is from the East to the West direction.

The number, location and markings on each corner monument are as follows:

	<u>Location</u>	<u>Markings</u>	<u>Description</u>
No. 1:	Northwest Corner	N.W. Corner VSG17	1½" x 1½" x 4' wood post
No. 2:	Northeast Corner	N.E. Corner VSG17	1½" x 1½" x 4' wood post
No. 3:	Southeast Corner	S.E. Corner VSG17	1½" x 1½" x 4' wood post
No. 4:	Southwest Corner	S.W. Corner VSG17	1½" x 1½" x 4' wood post

As erected on the ground, each corner monument is marked as described above by scribed metal tags.

The work of location consisted of making a claim map as provided in NRS 517.040.

Dated this 10th day of September, 2004

SIGNATURE OF LOCATOR

By: _____

Signature

H. H. Tonking, Agent

Nevada – Lode Certificate of Location – NRS. 517.050

BOOK **395** PAGE **110**

192625

**CERTIFICATE OF LOCATION
LODE MINING CLAIM**

BOOK **395** PAGE **111**
OFFICIAL RECORDS
RECORDED AT THE REQUEST OF
WHITE KNIGHT GOLD
2004 SEP 24 PM 1:32

EUREKA COUNTY, NEVADA
M.N. REBALEATI, RECORDER
FILE NO. FEES **20.50**

192626

TO ALL WHOM IT MAY CONCERN:

The undersigned hereby certifies that he has caused to be located the
VSG 18 Lode Mining Claim in the following quarter sections(s):

<u>1/4</u>	<u>Section</u>	<u>Township</u>	<u>Range</u>	<u>Meridian</u>
NW	29	23 NORTH	50 EAST	MDB&M
NE	29	23 NORTH	50 EAST	MDB&M

in Eureka County, Nevada, on the 11th day of
July, 2004.

RECORDER'S STAMP

Name and mailing address of locator is: WHITE KNIGHT GOLD (U.S.) INC
121 WOODLAND AVE, SUITE #140
RENO, NV 89523-8906

The Claim is approximately 1500 feet long and 600 feet wide, such that 1490 feet are claimed in an East direction and 10 feet in a West direction from the point of discovery (monument of location), at which the Notice of Location was posted, together with 300 feet on each side of the monument of location and center line of the Claim. The general course of the lode or vein is from the East to the West direction.

The number, location and markings on each corner monument are as follows:

	<u>Location</u>	<u>Markings</u>	<u>Description</u>
No. 1:	Northwest Corner	N.W. Corner VSG18	1½" x 1½" x 4' wood post
No. 2:	Northeast Corner	N.E. Corner VSG18	1½" x 1½" x 4' wood post
No. 3:	Southeast Corner	S.E. Corner VSG18	1½" x 1½" x 4' wood post
No. 4:	Southwest Corner	S.W. Corner VSG18	1½" x 1½" x 4' wood post

As erected on the ground, each corner monument is marked as described above by scribed metal tags.

The work of location consisted of making a claim map as provided in NRS 517.040.

Dated this 10th day of September, 2004

SIGNATURE OF LOCATOR

By: _____

Signature

H. H. Tonking, Agent

Nevada - Lode Certificate of Location - NRS. 517.050

192626

BOOK **395** PAGE **111**

**CERTIFICATE OF LOCATION
LODE MINING CLAIM**

BOOK **395** PAGE **112**
OFFICIAL RECORDS
RECORDED AT THE REQUEST OF
WHITE KNIGHT GOLD
2004 SEP 24 PM 1:32

EUREKA COUNTY, NEVADA
M.N. REBALEATI, RECORDER
FILE NO. FEES **20.50**

TO ALL WHOM IT MAY CONCERN:

The undersigned hereby certifies that he has caused to be located the
VSG 19 Lode Mining Claim in the following quarter sections(s):

<u>1/4</u>	<u>Section</u>	<u>Township</u>	<u>Range</u>	<u>Meridian</u>
NW	29	23 NORTH	50 EAST	MDB&M

192627

in Eureka County, Nevada, on the 11th day of
July, 2004.

RECORDER'S STAMP

Name and mailing address of locator is: WHITE KNIGHT GOLD (U.S.) INC
121 WOODLAND AVE, SUITE #140
RENO, NV 89523-8906

The Claim is approximately 1500 feet long and 600 feet wide, such that 10 feet are claimed in an East direction and 1490 feet in a West direction from the point of discovery (monument of location), at which the Notice of Location was posted, together with 300 feet on each side of the monument of location and center line of the Claim. The general course of the lode or vein is from the East to the West direction.

The number, location and markings on each corner monument are as follows:


	<u>Location</u>	<u>Markings</u>	<u>Description</u>
No. 1:	Northwest Corner	N.W. Corner VSG19	1½" x 1½" x 4' wood post
No. 2:	Northeast Corner	N.E. Corner VSG19	1½" x 1½" x 4' wood post
No. 3:	Southeast Corner	S.E. Corner VSG19	1½" x 1½" x 4' wood post
No. 4:	Southwest Corner	S.W. Corner VSG19	1½" x 1½" x 4' wood post

As erected on the ground, each corner monument is marked as described above by scribed metal tags.

The work of location consisted of making a claim map as provided in NRS 517.040.

Dated this 10th day of September, 2004

SIGNATURE OF LOCATOR

By: 
Signature
H. H. Tonking, Agent

Nevada - Lode Certificate of Location - NRS. 517.050

**CERTIFICATE OF LOCATION
LODE MINING CLAIM**

BOOK **395** PAGE **113**
OFFICIAL RECORDS
RECORDED AT THE REQUEST OF
WHITE KNIGHT GOLD
2004 SEP 24 PM 1:32
EUREKA COUNTY, NEVADA
M.H. REBALEATI, RECORDER
FILE NO. **192628**
FEES **20.50**

TO ALL WHOM IT MAY CONCERN:

The undersigned hereby certifies that he has caused to be located the VSG 20 Lode Mining Claim in the following quarter sections(s):

<u>1/4</u>	<u>Section</u>	<u>Township</u>	<u>Range</u>	<u>Meridian</u>
NW	29	23 NORTH	50 EAST	MDB&M
NE	29	23 NORTH	50 EAST	MDB&M

in Eureka County, Nevada, on the 11th day of July, 2004.

RECORDER'S STAMP

Name and mailing address of locator is: WHITE KNIGHT GOLD (U.S.) INC
121 WOODLAND AVE, SUITE #140
RENO, NV 89523-8906

The Claim is approximately 1500 feet long and 600 feet wide, such that 1490 feet are claimed in an East direction and 10 feet in a West direction from the point of discovery (monument of location), at which the Notice of Location was posted, together with 300 feet on each side of the monument of location and center line of the Claim. The general course of the lode or vein is from the East to the West direction.

The number, location and markings on each corner monument are as follows:

	<u>Location</u>	<u>Markings</u>	<u>Description</u>
No. 1:	Northwest Corner	N.W. Corner VSG20	1½" x 1½" x 4' wood post
No. 2:	Northeast Corner	N.E. Corner VSG20	1½" x 1½" x 4' wood post
No. 3:	Southeast Corner	S.E. Corner VSG20	1½" x 1½" x 4' wood post
No. 4:	Southwest Corner	S.W. Corner VSG20	1½" x 1½" x 4' wood post

As erected on the ground, each corner monument is marked as described above by scribed metal tags.

The work of location consisted of making a claim map as provided in NRS 517.040.

Dated this 10th day of September, 2004

SIGNATURE OF LOCATOR

By: _____

Signature

H. H. Tonking, Agent

Nevada - Lode Certificate of Location - NRS. 517.050

**CERTIFICATE OF LOCATION
LODE MINING CLAIM**

BOOK **395** PAGE **114**
 OFFICIAL RECORDS
 RECORDED AT THE REQUEST OF
 WHITE KNIGHT GOLD
 2004 SEP 24 PM 1:32
 EUREKA COUNTY, NEVADA
 M.H. REBALEATI, RECORDER
 FILE NO. _____ FEES **20.50**

TO ALL WHOM IT MAY CONCERN:

The undersigned hereby certifies that he has caused to be located the VSG 21 Lode Mining Claim in the following quarter sections(s):

<u>1/4</u>	<u>Section</u>	<u>Township</u>	<u>Range</u>	<u>Meridian</u>
NW	29	23 NORTH	50 EAST	MDB&M
SW	29	23 NORTH	50 EAST	MDB&M

192629

in Eureka County, Nevada, on the 11th day of July, 2004.

RECORDER'S STAMP

Name and mailing address of locator is: **WHITE KNIGHT GOLD (U.S.) INC**
 121 WOODLAND AVE, SUITE #140
 RENO, NV 89523-8906

The Claim is approximately 1500 feet long and 600 feet wide, such that 10 feet are claimed in an East direction and 1490 feet in a West direction from the point of discovery (monument of location), at which the Notice of Location was posted, together with 300 feet on each side of the monument of location and center line of the Claim. The general course of the lode or vein is from the East to the West direction.

The number, location and markings on each corner monument are as follows:

	<u>Location</u>	<u>Markings</u>	<u>Description</u>
No. 1:	Northwest Corner	N.W. Corner VSG21	1½" x 1½" x 4' wood post
No. 2:	Northeast Corner	N.E. Corner VSG21	1½" x 1½" x 4' wood post
No. 3:	Southeast Corner	S.E. Corner VSG21	1½" x 1½" x 4' wood post
No. 4:	Southwest Corner	S.W. Corner VSG21	1½" x 1½" x 4' wood post

As erected on the ground, each corner monument is marked as described above by scribed metal tags.

The work of location consisted of making a claim map as provided in NRS 517.040.

Dated this 10th day of September, 2004

SIGNATURE OF LOCATOR

By: _____

Signature

H. H. Tonking, Agent

**CERTIFICATE OF LOCATION
LODE MINING CLAIM**

BOOK **395** PAGE **115**
OFFICIAL RECORDS
RECORDED AT THE REQUEST OF
WHITE KNIGHT GOLD
2004 SEP 24 PM 1:32

EUREKA COUNTY, NEVADA
M.N. REBALEATI, RECORDER
FILE NO. FEES **20.50**

192630

TO ALL WHOM IT MAY CONCERN:

The undersigned hereby certifies that he has caused to be located the
VSG 22 Lode Mining Claim in the following quarter sections(s):

<u>1/4</u>	<u>Section</u>	<u>Township</u>	<u>Range</u>	<u>Meridian</u>
NW	29	23 NORTH	50 EAST	MDB&M
NE	29	23 NORTH	50 EAST	MDB&M
SW	29	23 NORTH	50 EAST	MDB&M
SE	29	23 NORTH	50 EAST	MDB&M

in Eureka County, Nevada, on the 11th day of
July, 2004.

RECORDER'S STAMP

Name and mailing address of locator is: WHITE KNIGHT GOLD (U.S.) INC
121 WOODLAND AVE, SUITE #140
RENO, NV 89523-8906

The Claim is approximately 1500 feet long and 600 feet wide, such that 1490 feet are claimed in an East direction and 10 feet in a West direction from the point of discovery (monument of location), at which the Notice of Location was posted, together with 300 feet on each side of the monument of location and center line of the Claim. The general course of the lode or vein is from the East to the West direction.

The number, location and markings on each corner monument are as follows:

	<u>Location</u>	<u>Markings</u>	<u>Description</u>
No. 1:	Northwest Corner	N.W. Corner VSG22	1½" x 1½" x 4' wood post
No. 2:	Northeast Corner	N.E. Corner VSG22	1½" x 1½" x 4' wood post
No. 3:	Southeast Corner	S.E. Corner VSG22	1½" x 1½" x 4' wood post
No. 4:	Southwest Corner	S.W. Corner VSG22	1½" x 1½" x 4' wood post

As erected on the ground, each corner monument is marked as described above by scribed metal tags.

The work of location consisted of making a claim map as provided in NRS 517.040.

Dated this 10th day of September, 2004

SIGNATURE OF LOCATOR

By: _____

Signature

H. H. Tonking, Agent

Nevada - Lode Certificate of Location - NRS. 517.050

BOOK **395** PAGE **115**

192630

**CERTIFICATE OF LOCATION
LODE MINING CLAIM**

BOOK 395 PAGE 116
OFFICIAL RECORDS
RECORDED AT THE REQUEST OF
WHITE KNIGHT GOLD
2004 SEP 24 PM 1:32

EUREKA COUNTY, NEVADA
M.H. REBALEATI, RECORDER
FILE NO. FEES \$ 20.50

192631

TO ALL WHOM IT MAY CONCERN:

The undersigned hereby certifies that he has caused to be located the
VSG 23 Lode Mining Claim in the following quarter sections(s):

<u>1/4</u>	<u>Section</u>	<u>Township</u>	<u>Range</u>	<u>Meridian</u>
SW	29	23 NORTH	50 EAST	MDB&M

in Eureka County, Nevada, on the 11th day of
July, 2004.

RECORDER'S STAMP

Name and mailing address of locator is: WHITE KNIGHT GOLD (U.S.) INC
121 WOODLAND AVE, SUITE #140
RENO, NV 89523-8906

The Claim is approximately 1500 feet long and 600 feet wide, such that 10 feet are claimed in an East direction and 1490 feet in a West direction from the point of discovery (monument of location), at which the Notice of Location was posted, together with 300 feet on each side of the monument of location and center line of the Claim. The general course of the lode or vein is from the East to the West direction.

The number, location and markings on each corner monument are as follows:

	<u>Location</u>	<u>Markings</u>	<u>Description</u>
No. 1:	Northwest Corner	N.W. Corner VSG23	1½" x 1½" x 4' wood post
No. 2:	Northeast Corner	N.E. Corner VSG23	1½" x 1½" x 4' wood post
No. 3:	Southeast Corner	S.E. Corner VSG23	1½" x 1½" x 4' wood post
No. 4:	Southwest Corner	S.W. Corner VSG23	1½" x 1½" x 4' wood post

As erected on the ground, each corner monument is marked as described above by scribed metal tags.

The work of location consisted of making a claim map as provided in NRS 517.040.

Dated this 10th day of September, 2004

SIGNATURE OF LOCATOR

By:

Signature

H. H. Tonking, Agent

Nevada - Lode Certificate of Location - NRS. 517.050

192631

BOOK 395 PAGE 116

BOOK 395 PAGE 117
OFFICIAL RECORDS
RECORDED AT THE REQUEST OF
WHITE KNIGHT GOLD
2004 SEP 24 PM 1:32

**CERTIFICATE OF LOCATION
LODE MINING CLAIM**

EUREKA COUNTY, NEVADA
M.H. REBALEATI, RECORDER
FILE NO. FEES \$20.50

TO ALL WHOM IT MAY CONCERN:

The undersigned hereby certifies that he has caused to be located the
VSG 24 Lode Mining Claim in the following quarter sections(s):

192632

<u>1/4</u>	<u>Section</u>	<u>Township</u>	<u>Range</u>	<u>Meridian</u>
SW	29	23 NORTH	50 EAST	MDB&M
SE	29	23 NORTH	50 EAST	MDB&M

in Eureka County, Nevada, on the 11th day of
July, 2004.

RECORDER'S STAMP

Name and mailing address of locator is: WHITE KNIGHT GOLD (U.S.) INC
121 WOODLAND AVE, SUITE #140
RENO, NV 89523-8906

The Claim is approximately 1500 feet long and 600 feet wide, such that 1490 feet are claimed in an East direction and 10 feet in a West direction from the point of discovery (monument of location), at which the Notice of Location was posted, together with 300 feet on each side of the monument of location and center line of the Claim. The general course of the lode or vein is from the East to the West direction.

The number, location and markings on each corner monument are as follows:

	<u>Location</u>	<u>Markings</u>	<u>Description</u>
No. 1:	Northwest Corner	N.W. Corner VSG24	1½" x 1½" x 4' wood post
No. 2:	Northeast Corner	N.E. Corner VSG24	1½" x 1½" x 4' wood post
No. 3:	Southeast Corner	S.E. Corner VSG24	1½" x 1½" x 4' wood post
No. 4:	Southwest Corner	S.W. Corner VSG24	1½" x 1½" x 4' wood post

As erected on the ground, each corner monument is marked as described above by scribed metal tags.

The work of location consisted of making a claim map as provided in NRS 517.040.

Dated this 10th day of September, 2004

SIGNATURE OF LOCATOR

By:

Signature

H. H. Tonking, Agent

Nevada - Lode Certificate of Location - NRS. 517.050

BOOK 395 PAGE 118
OFFICIAL RECORDS
RECORDED AT THE REQUEST OF
WHITE KNIGHT GOLD
2004 SEP 24 PM 1:32

**CERTIFICATE OF LOCATION
LODE MINING CLAIM**

EUREKA COUNTY, NEVADA
M.N. REBALEATI, RECORDER
FILE NO. FEES 20.50
192633

TO ALL WHOM IT MAY CONCERN:

The undersigned hereby certifies that he has caused to be located the
VSG 25 Lode Mining Claim in the following quarter sections(s):

<u>1/4</u>	<u>Section</u>	<u>Township</u>	<u>Range</u>	<u>Meridian</u>
SW	29	23 NORTH	50 EAST	MDB&M

in Eureka County, Nevada, on the 11th day of
July, 2004.

RECORDER'S STAMP

Name and mailing address of locator is: WHITE KNIGHT GOLD (U.S.) INC
121 WOODLAND AVE, SUITE #140
RENO, NV 89523-8906

The Claim is approximately 1500 feet long and 600 feet wide, such that 10 feet are claimed in an East direction and 1490 feet in a West direction from the point of discovery (monument of location), at which the Notice of Location was posted, together with 300 feet on each side of the monument of location and center line of the Claim. The general course of the lode or vein is from the East to the West direction.

The number, location and markings on each corner monument are as follows:

	<u>Location</u>	<u>Markings</u>	<u>Description</u>
No. 1:	Northwest Corner	N.W. Corner VSG25	1½" x 1½" x 4' wood post
No. 2:	Northeast Corner	N.E. Corner VSG25	1½" x 1½" x 4' wood post
No. 3:	Southeast Corner	S.E. Corner VSG25	1½" x 1½" x 4' wood post
No. 4:	Southwest Corner	S.W. Corner VSG25	1½" x 1½" x 4' wood post

As erected on the ground, each corner monument is marked as described above by scribed metal tags.

The work of location consisted of making a claim map as provided in NRS 517.040.

Dated this 10th day of September, 2004

SIGNATURE OF LOCATOR

By:

Signature

H. H. Tonking, Agent

Nevada - Lode Certificate of Location - NRS. 517.050

**CERTIFICATE OF LOCATION
LODE MINING CLAIM**

BOOK **395** PAGE **119**
OFFICIAL RECORDS
RECORDED AT THE REQUEST OF
WHITE KNIGHT GOLD
2004 SEP 24 PM 1:32

EUREKA COUNTY, NEVADA
M.H. REBALEATI, RECORDER
FILE NO. _____
FEES \$ **20.50**

192634

TO ALL WHOM IT MAY CONCERN:

The undersigned hereby certifies that he has caused to be located the
VSG 26 Lode Mining Claim in the following quarter sections(s):

<u>1/4</u>	<u>Section</u>	<u>Township</u>	<u>Range</u>	<u>Meridian</u>
SW	29	23 NORTH	50 EAST	MDB&M
SE	29	23 NORTH	50 EAST	MDB&M

in Eureka County, Nevada, on the 11th day of
July, 2004.

RECORDER'S STAMP

Name and mailing address of locator is: WHITE KNIGHT GOLD (U.S.) INC
121 WOODLAND AVE, SUITE #140
RENO, NV 89523-8906

The Claim is approximately 1500 feet long and 600 feet wide, such that 1490 feet are claimed in an East direction and 10 feet in a West direction from the point of discovery (monument of location), at which the Notice of Location was posted, together with 300 feet on each side of the monument of location and center line of the Claim. The general course of the lode or vein is from the East to the West direction.

The number, location and markings on each corner monument are as follows:

	<u>Location</u>	<u>Markings</u>	<u>Description</u>
No. 1:	Northwest Corner	N.W. Corner VSG26	1½" x 1½" x 4' wood post
No. 2:	Northeast Corner	N.E. Corner VSG26	1½" x 1½" x 4' wood post
No. 3:	Southeast Corner	S.E. Corner VSG26	1½" x 1½" x 4' wood post
No. 4:	Southwest Corner	S.W. Corner VSG26	1½" x 1½" x 4' wood post

As erected on the ground, each corner monument is marked as described above by scribed metal tags.

The work of location consisted of making a claim map as provided in NRS 517.040.

Dated this 10th day of September, 2004

SIGNATURE OF LOCATOR

By: _____

Signature

H. H. Tonking, Agent

Nevada – Lode Certificate of Location – NRS. 517.050

BOOK 395 PAGE 120
OFFICIAL RECORDS
RECORDED AT THE REQUEST OF
WHITE KNIGHT GOLD
2004 SEP 24 PM 1:32

**CERTIFICATE OF LOCATION
LODE MINING CLAIM**

EUREKA COUNTY, NEVADA
M.N. REBALEATI, RECORDER
FILE NO. FEES 20.50

192635

TO ALL WHOM IT MAY CONCERN:

The undersigned hereby certifies that he has caused to be located the
VSG 27 Lode Mining Claim in the following quarter sections(s):

<u>1/4</u>	<u>Section</u>	<u>Township</u>	<u>Range</u>	<u>Meridian</u>
SW	29	23 NORTH	50 EAST	MDB&M

in Eureka County, Nevada, on the 11th day of
July, 2004.

RECORDER'S STAMP

Name and mailing address of locator is: WHITE KNIGHT GOLD (U.S.) INC.
121 WOODLAND AVE, SUITE #140
RENO, NV 89523-8906

The Claim is approximately 1500 feet long and 600 feet wide, such that 10 feet are claimed in an East direction and 1490 feet in a West direction from the point of discovery (monument of location), at which the Notice of Location was posted, together with 300 feet on each side of the monument of location and center line of the Claim. The general course of the lode or vein is from the East to the West direction.

The number, location and markings on each corner monument are as follows:

	<u>Location</u>	<u>Markings</u>	<u>Description</u>
No. 1:	Northwest Corner	N.W. Corner VSG27	1½" x 1½" x 4' wood post
No. 2:	Northeast Corner	N.E. Corner VSG27	1½" x 1½" x 4' wood post
No. 3:	Southeast Corner	S.E. Corner VSG27	1½" x 1½" x 4' wood post
No. 4:	Southwest Corner	S.W. Corner VSG27	1½" x 1½" x 4' wood post

As erected on the ground, each corner monument is marked as described above by scribed metal tags.

The work of location consisted of making a claim map as provided in NRS 517.040.

Dated this 10th day of September, 2004

SIGNATURE OF LOCATOR

By:

Signature

H. H. Tonking, Agent

Nevada - Lode Certificate of Location - NRS. 517.050

192635

BOOK 395 PAGE | 20

BOOK 395 PAGE 121
OFFICIAL RECORDS
RECORDED AT THE REQUEST OF
WHITE KNIGHT GOLD
2004 SEP 24 PM 1:32

**CERTIFICATE OF LOCATION
LODE MINING CLAIM**

EUREKA COUNTY, NEVADA
M.N. REBALEATI, RECORDER
FILE NO. FEES 20.50

TO ALL WHOM IT MAY CONCERN:

The undersigned hereby certifies that he has caused to be located the
VSG 28 Lode Mining Claim in the following quarter sections(s):

192636

<u>1/4</u>	<u>Section</u>	<u>Township</u>	<u>Range</u>	<u>Meridian</u>
SW	29	23 NORTH	50 EAST	MDB&M
SE	29	23 NORTH	50 EAST	MDB&M

in Eureka County, Nevada, on the 11th day of
July, 2004.

RECORDER'S STAMP

Name and mailing address of locator is: **WHITE KNIGHT GOLD (U.S.) INC**
121 WOODLAND AVE, SUITE #140
RENO, NV 89523-8906

The Claim is approximately 1500 feet long and 600 feet wide, such that 1490 feet are claimed in an East direction and 10 feet in a West direction from the point of discovery (monument of location), at which the Notice of Location was posted, together with 300 feet on each side of the monument of location and center line of the Claim. The general course of the lode or vein is from the East to the West direction.

The number, location and markings on each corner monument are as follows:

	<u>Location</u>	<u>Markings</u>	<u>Description</u>
No. 1:	Northwest Corner	N.W. Corner VSG28	1½" x 1½" x 4' wood post
No. 2:	Northeast Corner	N.E. Corner VSG28	1½" x 1½" x 4' wood post
No. 3:	Southeast Corner	S.E. Corner VSG28	1½" x 1½" x 4' wood post
No. 4:	Southwest Corner	S.W. Corner VSG28	1½" x 1½" x 4' wood post

As erected on the ground, each corner monument is marked as described above by scribed metal tags.

The work of location consisted of making a claim map as provided in NRS 517.040.

Dated this 10th day of September, 2004

SIGNATURE OF LOCATOR

By: 
Signature
H. H. Tonking, Agent

BOOK 395 PAGE 122
OFFICIAL RECORDS
RECORDED AT THE REQUEST OF
WHITE KNIGHT GOLD
2004 SEP 24 PM 1:33

**CERTIFICATE OF LOCATION
LODE MINING CLAIM**

EUREKA COUNTY, NEVADA
M.N. REBALEATI, RECORDER
FILE NO. FEES \$20.50

TO ALL WHOM IT MAY CONCERN:

The undersigned hereby certifies that he has caused to be located the
VSG 29 Lode Mining Claim in the following quarter sections(s):

192637

<u>1/4</u>	<u>Section</u>	<u>Township</u>	<u>Range</u>	<u>Meridian</u>
<u>SW</u>	<u>29</u>	<u>23 NORTH</u>	<u>50 EAST</u>	<u>MDB&M</u>

in Eureka County, Nevada, on the 11th day of
July, 2004.

RECORDER'S STAMP

Name and mailing address of locator is: WHITE KNIGHT GOLD (U.S.) INC
121 WOODLAND AVE, SUITE #140
RENO, NV 89523-8906

The Claim is approximately 1500 feet long and 600 feet wide, such that 10 feet are claimed in an East direction and 1490 feet in a West direction from the point of discovery (monument of location), at which the Notice of Location was posted, together with 300 feet on each side of the monument of location and center line of the Claim. The general course of the lode or vein is from the East to the West direction.

The number, location and markings on each corner monument are as follows:


	<u>Location</u>	<u>Markings</u>	<u>Description</u>
No. 1:	Northwest Corner	N.W. Corner VSG29	1½" x 1½" x 4' wood post
No. 2:	Northeast Corner	N.E. Corner VSG29	1½" x 1½" x 4' wood post
No. 3:	Southeast Corner	S.E. Corner VSG29	1½" x 1½" x 4' wood post
No. 4:	Southwest Corner	S.W. Corner VSG29	1½" x 1½" x 4' wood post

As erected on the ground, each corner monument is marked as described above by scribed metal tags.

The work of location consisted of making a claim map as provided in NRS 517.040.

Dated this 10th day of September, 2004

SIGNATURE OF LOCATOR

By: 
Signature
H. H. Tonking, Agent

Nevada - Lode Certificate of Location - NRS. 517.050

BOOK 395 PAGE 122

192637

BOOK **395** PAGE **123**
OFFICIAL RECORDS
RECORDED AT THE REQUEST OF
WHITE KNIGHT GOLD
2004 SEP 24 PM 1:33

EUREKA COUNTY, NEVADA
M.N. REBALEATI, RECORDER
FILE NO. FEES **20.50**

192638

**CERTIFICATE OF LOCATION
LODE MINING CLAIM**

TO ALL WHOM IT MAY CONCERN:

The undersigned hereby certifies that he has caused to be located the
VSG 30 Lode Mining Claim in the following quarter sections(s):

<u>1/4</u>	<u>Section</u>	<u>Township</u>	<u>Range</u>	<u>Meridian</u>
SW	29	23 NORTH	50 EAST	MDB&M
SE	29	23 NORTH	50 EAST	MDB&M

in Eureka County, Nevada, on the 11th day of
July, 2004.

RECORDER'S STAMP

Name and mailing address of locator is: WHITE KNIGHT GOLD (U.S.) INC
121 WOODLAND AVE, SUITE #140
RENO, NV 89523-8906

The Claim is approximately 1500 feet long and 600 feet wide, such that 1490 feet are claimed in an East direction and 10 feet in a West direction from the point of discovery (monument of location), at which the Notice of Location was posted, together with 300 feet on each side of the monument of location and center line of the Claim. The general course of the lode or vein is from the East to the West direction.

The number, location and markings on each corner monument are as follows:


	<u>Location</u>	<u>Markings</u>	<u>Description</u>
No. 1:	Northwest Corner	N.W. Corner VSG30	1½" x 1½" x 4' wood post
No. 2:	Northeast Corner	N.E. Corner VSG30	1½" x 1½" x 4' wood post
No. 3:	Southeast Corner	S.E. Corner VSG30	1½" x 1½" x 4' wood post
No. 4:	Southwest Corner	S.W. Corner VSG30	1½" x 1½" x 4' wood post

As erected on the ground, each corner monument is marked as described above by scribed metal tags.

The work of location consisted of making a claim map as provided in NRS 517.040.

Dated this 10th day of September, 2004

SIGNATURE OF LOCATOR

By: 
Signature
H. H. Tonking, Agent

Nevada - Lode Certificate of Location - NRS. 517.050

BOOK **395** PAGE **124**
 OFFICIAL RECORDS
 RECORDED AT THE REQUEST OF
 WHITE KNIGHT GOLD
2004 SEP 24 PM 1:33
 EUREKA COUNTY, NEVADA
 M.H. REBALEATI, RECORDER
 FILE NO. FEES **20.50**

**CERTIFICATE OF LOCATION
 LODE MINING CLAIM**

TO ALL WHOM IT MAY CONCERN:

The undersigned hereby certifies that he has caused to be located the VSG 31 Lode Mining Claim in the following quarter sections(s):

<u>1/4</u>	<u>Section</u>	<u>Township</u>	<u>Range</u>	<u>Meridian</u>
SW	29	23 NORTH	50 EAST	MDB&M
NW	32	23 NORTH	50 EAST	MDB&M

192639

in Eureka County, Nevada, on the 11th day of July, 2004.

RECORDER'S STAMP

Name and mailing address of locator is: WHITE KNIGHT GOLD (U.S.) INC
 121 WOODLAND AVE, SUITE #140
 RENO, NV 89523-8906

The Claim is approximately 1500 feet long and 600 feet wide, such that 10 feet are claimed in an East direction and 1490 feet in a West direction from the point of discovery (monument of location), at which the Notice of Location was posted, together with 300 feet on each side of the monument of location and center line of the Claim. The general course of the lode or vein is from the East to the West direction.

The number, location and markings on each corner monument are as follows:


	<u>Location</u>	<u>Markings</u>	<u>Description</u>
No. 1:	Northwest Corner	N.W. Corner VSG31	1½" x 1½" x 4' wood post
No. 2:	Northeast Corner	N.E. Corner VSG31	1½" x 1½" x 4' wood post
No. 3:	Southeast Corner	S.E. Corner VSG31	1½" x 1½" x 4' wood post
No. 4:	Southwest Corner	S.W. Corner VSG31	1½" x 1½" x 4' wood post

As erected on the ground, each corner monument is marked as described above by scribed metal tags.

The work of location consisted of making a claim map as provided in NRS 517.040.

Dated this 10th day of September, 2004

SIGNATURE OF LOCATOR

By: 
 Signature
 H. H. Tonking, Agent

BOOK **395** PAGE **125**
OFFICIAL RECORDS
RECORDED AT THE REQUEST OF
WHITE KNIGHT GOLD
2004 SEP 24 PM 1:33

**CERTIFICATE OF LOCATION
LODE MINING CLAIM**

TO ALL WHOM IT MAY CONCERN:

The undersigned hereby certifies that he has caused to be located the
VSG 32 Lode Mining Claim in the following quarter sections(s):

EUREKA COUNTY, NEVADA
M.H. REBALEATI, RECORDER
FILE NO. FEES **20.50**

192640

<u>1/4</u>	<u>Section</u>	<u>Township</u>	<u>Range</u>	<u>Meridian</u>
SW	29	23 NORTH	50 EAST	MDB&M
SE	29	23 NORTH	50 EAST	MDB&M
NW	32	23 NORTH	50 EAST	MDB&M
NE	32	23 NORTH	50 EAST	MDB&M

in Eureka County, Nevada, on the 11th day of
July, 2004.

RECORDER'S STAMP

Name and mailing address of locator is: WHITE KNIGHT GOLD (U.S.) INC
121 WOODLAND AVE, SUITE #140
RENO, NV 89523-8906

The Claim is approximately 1500 feet long and 600 feet wide, such that 1490 feet are claimed in an East direction and 10 feet in a West direction from the point of discovery (monument of location), at which the Notice of Location was posted, together with 300 feet on each side of the monument of location and center line of the Claim. The general course of the lode or vein is from the East to the West direction.

The number, location and markings on each corner monument are as follows:

	<u>Location</u>	<u>Markings</u>	<u>Description</u>
No. 1:	Northwest Corner	N.W. Corner VSG32	1½" x 1½" x 4' wood post
No. 2:	Northeast Corner	N.E. Corner VSG32	1½" x 1½" x 4' wood post
No. 3:	Southeast Corner	S.E. Corner VSG32	1½" x 1½" x 4' wood post
No. 4:	Southwest Corner	S.W. Corner VSG32	1½" x 1½" x 4' wood post

As erected on the ground, each corner monument is marked as described above by scribed metal tags.

The work of location consisted of making a claim map as provided in NRS 517.040.

Dated this 10th day of September, 2004

SIGNATURE OF LOCATOR

By:

Signature

H. H. Tonking, Agent

Nevada - Lode Certificate of Location - NRS. 517.050

BOOK 395 PAGE 126
OFFICIAL RECORDS
RECORDED AT THE REQUEST OF
WHITE KNIGHT GOLD
2004 SEP 24 PM 1:33

**CERTIFICATE OF LOCATION
LODE MINING CLAIM**

TO ALL WHOM IT MAY CONCERN:

The undersigned hereby certifies that he has caused to be located the
VSG 33 Lode Mining Claim in the following quarter sections(s):

EUREKA COUNTY, NEVADA
M.H. REBALEATI, RECORDER
FILE NO. _____ FEES 20.50
192641

<u>1/4</u>	<u>Section</u>	<u>Township</u>	<u>Range</u>	<u>Meridian</u>
NW	32	23 NORTH	50 EAST	MDB&M

in Eureka County, Nevada, on the 11th day of
July, 2004.

RECORDER'S STAMP

Name and mailing address of locator is: WHITE KNIGHT GOLD (U.S.) INC
121 WOODLAND AVE, SUITE #140
RENO, NV 89523-8906

The Claim is approximately 1500 feet long and 600 feet wide, such that 10 feet are claimed in an East direction and 1490 feet in a West direction from the point of discovery (monument of location), at which the Notice of Location was posted, together with 300 feet on each side of the monument of location and center line of the Claim. The general course of the lode or vein is from the East to the West direction.

The number, location and markings on each corner monument are as follows:

	<u>Location</u>	<u>Markings</u>	<u>Description</u>
No. 1:	Northwest Corner	N.W. Corner VSG33	1½" x 1½" x 4' wood post
No. 2:	Northeast Corner	N.E. Corner VSG33	1½" x 1½" x 4' wood post
No. 3:	Southeast Corner	S.E. Corner VSG33	1½" x 1½" x 4' wood post
No. 4:	Southwest Corner	S.W. Corner VSG33	1½" x 1½" x 4' wood post

As erected on the ground, each corner monument is marked as described above by scribed metal tags.

The work of location consisted of making a claim map as provided in NRS 517.040.

Dated this 10th day of September, 2004

SIGNATURE OF LOCATOR

By: _____

Signature

H. H. Tonking, Agent

Nevada - Lode Certificate of Location - NRS. 517.050

**CERTIFICATE OF LOCATION
LODE MINING CLAIM**

BOOK **395** PAGE **127**
OFFICIAL RECORDS
RECORDED AT THE REQUEST OF
WHITE KNIGHT GOLD
2004 SEP 24 PM 1:33

EUREKA COUNTY, NEVADA
M.H. REBALEATI, RECORDER
FILE NO. FEES **20.50**

192642

TO ALL WHOM IT MAY CONCERN:

The undersigned hereby certifies that he has caused to be located the VSG 34 Lode Mining Claim in the following quarter sections(s):

<u>1/4</u>	<u>Section</u>	<u>Township</u>	<u>Range</u>	<u>Meridian</u>
NW	32	23 NORTH	50 EAST	MDB&M
NE	32	23 NORTH	50 EAST	MDB&M

in Eureka County, Nevada, on the 11th day of July, 2004.

RECORDER'S STAMP

Name and mailing address of locator is: WHITE KNIGHT GOLD (U.S.) INC
121 WOODLAND AVE, SUITE #140
RENO, NV 89523-8906

The Claim is approximately 1500 feet long and 600 feet wide, such that 1490 feet are claimed in an East direction and 10 feet in a West direction from the point of discovery (monument of location), at which the Notice of Location was posted, together with 300 feet on each side of the monument of location and center line of the Claim. The general course of the lode or vein is from the East to the West direction.

The number, location and markings on each corner monument are as follows:


	<u>Location</u>	<u>Markings</u>	<u>Description</u>
No. 1:	Northwest Corner	N.W. Corner VSG34	1½" x 1½" x 4' wood post
No. 2:	Northeast Corner	N.E. Corner VSG34	1½" x 1½" x 4' wood post
No. 3:	Southeast Corner	S.E. Corner VSG34	1½" x 1½" x 4' wood post
No. 4:	Southwest Corner	S.W. Corner VSG34	1½" x 1½" x 4' wood post

As erected on the ground, each corner monument is marked as described above by scribed metal tags.

The work of location consisted of making a claim map as provided in NRS 517.040.

Dated this 10th day of September, 2004

SIGNATURE OF LOCATOR

By: 
Signature
H. H. Tonking, Agent

Nevada - Lode Certificate of Location - NRS. 517.050

BOOK 395 PAGE 128
OFFICIAL RECORDS
RECORDED AT THE REQUEST OF
WHITE KNIGHT GOLD
2004 SEP 24 PM 1:33

**CERTIFICATE OF LOCATION
LODE MINING CLAIM**

TO ALL WHOM IT MAY CONCERN:

The undersigned hereby certifies that he has caused to be located the
VSG 35 Lode Mining Claim in the following quarter sections(s):

EUREKA COUNTY, NEVADA
M.N. REBALEATI, RECORDER
FILE NO. **192643** FEES \$ 20.50

<u>1/4</u>	<u>Section</u>	<u>Township</u>	<u>Range</u>	<u>Meridian</u>
NE	19	23 NORTH	50 EAST	MDB&M

in Eureka County, Nevada, on the 11th day of
July, 2004.

RECORDER'S STAMP

Name and mailing address of locator is: WHITE KNIGHT GOLD (U.S.) INC
121 WOODLAND AVE, SUITE #140
RENO, NV 89523-8906

The Claim is approximately 1500 feet long and 600 feet wide, such that 10 feet are claimed in an East direction and 1490 feet in a West direction from the point of discovery (monument of location), at which the Notice of Location was posted, together with 300 feet on each side of the monument of location and center line of the Claim. The general course of the lode or vein is from the East to the West direction.

The number, location and markings on each corner monument are as follows:

	<u>Location</u>	<u>Markings</u>	<u>Description</u>
No. 1:	Northwest Corner	N.W. Corner VSG35	1½" x 1½" x 4' wood post
No. 2:	Northeast Corner	N.E. Corner VSG35	1½" x 1½" x 4' wood post
No. 3:	Southeast Corner	S.E. Corner VSG35	1½" x 1½" x 4' wood post
No. 4:	Southwest Corner	S.W. Corner VSG35	1½" x 1½" x 4' wood post

As erected on the ground, each corner monument is marked as described above by scribed metal tags.

The work of location consisted of making a claim map as provided in NRS 517.040.

Dated this 10th day of September, 2004

SIGNATURE OF LOCATOR

By: [Signature]
Signature
H. H. Tonking, Agent

BOOK **395** PAGE **129**
 OFFICIAL RECORDS
 RECORDED AT THE REQUEST OF
 WHITE KNIGHT GOLD
 2004 SEP 24 PM 1:33
 EUREKA COUNTY, NEVADA
 M.N. REBALEATI, RECORDER
 FILE NO. **192644** FEE\$ **20.50**

**CERTIFICATE OF LOCATION
 LODE MINING CLAIM**

TO ALL WHOM IT MAY CONCERN:

The undersigned hereby certifies that he has caused to be located the VSG 36 Lode Mining Claim in the following quarter sections(s):

<u>1/4</u>	<u>Section</u>	<u>Township</u>	<u>Range</u>	<u>Meridian</u>
NE	19	23 NORTH	50 EAST	MDB&M
NW	20	23 NORTH	50 EAST	MDB&M

in Eureka County, Nevada, on the 11th day of July, 2004.

RECORDER'S STAMP

Name and mailing address of locator is: WHITE KNIGHT GOLD (U.S.) INC
 121 WOODLAND AVE, SUITE #140
 RENO, NV 89523-8906

The Claim is approximately 1500 feet long and 600 feet wide, such that 1490 feet are claimed in an East direction and 10 feet in a West direction from the point of discovery (monument of location), at which the Notice of Location was posted, together with 300 feet on each side of the monument of location and center line of the Claim. The general course of the lode or vein is from the East to the West direction.

The number, location and markings on each corner monument are as follows:


	<u>Location</u>	<u>Markings</u>	<u>Description</u>
No. 1:	Northwest Corner	N.W. Corner VSG36	1½" x 1½" x 4' wood post
No. 2:	Northeast Corner	N.E. Corner VSG36	1½" x 1½" x 4' wood post
No. 3:	Southeast Corner	S.E. Corner VSG36	1½" x 1½" x 4' wood post
No. 4:	Southwest Corner	S.W. Corner VSG36	1½" x 1½" x 4' wood post

As erected on the ground, each corner monument is marked as described above by scribed metal tags.

The work of location consisted of making a claim map as provided in NRS 517.040.

Dated this 10th day of September, 2004

SIGNATURE OF LOCATOR

By: 
 Signature
 H. H. Tonking, Agent

**CERTIFICATE OF LOCATION
LODE MINING CLAIM**

BOOK **395** PAGE **130**
OFFICIAL RECORDS
RECORDED AT THE REQUEST OF
WHITE KNIGHT GOLD
2004 SEP 24 PM 1:33

EUREKA COUNTY, NEVADA
M.H. REBALEATI, RECORDER
FILE NO. FEES **20.50**

192645

TO ALL WHOM IT MAY CONCERN:

The undersigned hereby certifies that he has caused to be located the VSG 37 Lode Mining Claim in the following quarter sections(s):

<u>1/4</u>	<u>Section</u>	<u>Township</u>	<u>Range</u>	<u>Meridian</u>
<u>NE</u>	<u>19</u>	<u>23 NORTH</u>	<u>50 EAST</u>	<u>MDB&M</u>

in Eureka County, Nevada, on the 11th day of July, 2004.

RECORDER'S STAMP

Name and mailing address of locator is: **WHITE KNIGHT GOLD (U.S.) INC**
121 WOODLAND AVE, SUITE #140
RENO, NV 89523-8906

The Claim is approximately 1500 feet long and 600 feet wide, such that 10 feet are claimed in an East direction and 1490 feet in a West direction from the point of discovery (monument of location), at which the Notice of Location was posted, together with 300 feet on each side of the monument of location and center line of the Claim. The general course of the lode or vein is from the East to the West direction.

The number, location and markings on each corner monument are as follows:

	<u>Location</u>	<u>Markings</u>	<u>Description</u>
No. 1:	Northwest Corner	N.W. Corner VSG37	1½" x 1½" x 4' wood post
No. 2:	Northeast Corner	N.E. Corner VSG37	1½" x 1½" x 4' wood post
No. 3:	Southeast Corner	S.E. Corner VSG37	1½" x 1½" x 4' wood post
No. 4:	Southwest Corner	S.W. Corner VSG37	1½" x 1½" x 4' wood post

As erected on the ground, each corner monument is marked as described above by scribed metal tags.

The work of location consisted of making a claim map as provided in NRS 517.040.

Dated this 10th day of September, 2004

SIGNATURE OF LOCATOR

By: 
Signature

H. H. Tonking, Agent

Nevada – Lode Certificate of Location – NRS. 517.050

192645

BOOK 395 PAGE 130

BOOK 395 PAGE 131
OFFICIAL RECORDS
RECORDED AT THE REQUEST OF
WHITE KNIGHT GOLD
2004 SEP 24 PM 1:33

**CERTIFICATE OF LOCATION
LODE MINING CLAIM**

TO ALL WHOM IT MAY CONCERN:

The undersigned hereby certifies that he has caused to be located the
VSG 38 Lode Mining Claim in the following quarter sections(s):

EUREKA COUNTY, NEVADA
M.N. REBALEATI, RECORDER
FILE NO. FEES 20.50

192646

<u>1/4</u>	<u>Section</u>	<u>Township</u>	<u>Range</u>	<u>Meridian</u>
<u>NE</u>	<u>19</u>	<u>23 NORTH</u>	<u>50 EAST</u>	<u>MDB&M</u>
<u>NW</u>	<u>20</u>	<u>23 NORTH</u>	<u>50 EAST</u>	<u>MDB&M</u>

in Eureka County, Nevada, on the 11th day of
July, 2004.

RECORDER'S STAMP

Name and mailing address of locator is: WHITE KNIGHT GOLD (U.S.) INC
121 WOODLAND AVE, SUITE #140
RENO, NV 89523-8906

The Claim is approximately 1500 feet long and 600 feet wide, such that 1490 feet are claimed in an East direction and 10 feet in a West direction from the point of discovery (monument of location), at which the Notice of Location was posted, together with 300 feet on each side of the monument of location and center line of the Claim. The general course of the lode or vein is from the East to the West direction.

The number, location and markings on each corner monument are as follows:


	<u>Location</u>	<u>Markings</u>	<u>Description</u>
No. 1:	Northwest Corner	N.W. Corner VSG38	1½" x 1½" x 4' wood post
No. 2:	Northeast Corner	N.E. Corner VSG38	1½" x 1½" x 4' wood post
No. 3:	Southeast Corner	S.E. Corner VSG38	1½" x 1½" x 4' wood post
No. 4:	Southwest Corner	S.W. Corner VSG38	1½" x 1½" x 4' wood post

As erected on the ground, each corner monument is marked as described above by scribed metal tags.

The work of location consisted of making a claim map as provided in NRS 517.040.

Dated this 10th day of September, 2004

SIGNATURE OF LOCATOR

By: 
Signature
H. H. Tonking, Agent

192646

BOOK 395 PAGE 132
OFFICIAL RECORDS
RECORDED AT THE REQUEST OF
WHITE KNIGHT GOLD
2004 SEP 24 PM 1:33

**CERTIFICATE OF LOCATION
LODE MINING CLAIM**

TO ALL WHOM IT MAY CONCERN:

The undersigned hereby certifies that he has caused to be located the
VSG 39 Lode Mining Claim in the following quarter sections(s):

EUREKA COUNTY, NEVADA
M.H. REBALEATI, RECORDER
FILE NO. **192647**
FEES \$20.50

<u>1/4</u>	<u>Section</u>	<u>Township</u>	<u>Range</u>	<u>Meridian</u>
SE	19	23 NORTH	50 EAST	MDB&M

in Eureka County, Nevada, on the 11th day of
July, 2004.

RECORDER'S STAMP

Name and mailing address of locator is: WHITE KNIGHT GOLD (U.S.) INC
121 WOODLAND AVE, SUITE #140
RENO, NV 89523-8906

The Claim is approximately 1500 feet long and 600 feet wide, such that 10 feet are claimed in an East direction and 1490 feet in a West direction from the point of discovery (monument of location), at which the Notice of Location was posted, together with 300 feet on each side of the monument of location and center line of the Claim. The general course of the lode or vein is from the East to the West direction.

The number, location and markings on each corner monument are as follows:


	<u>Location</u>	<u>Markings</u>	<u>Description</u>
No. 1:	Northwest Corner	N.W. Corner VSG39	1½" x 1½" x 4' wood post
No. 2:	Northeast Corner	N.E. Corner VSG39	1½" x 1½" x 4' wood post
No. 3:	Southeast Corner	S.E. Corner VSG39	1½" x 1½" x 4' wood post
No. 4:	Southwest Corner	S.W. Corner VSG39	1½" x 1½" x 4' wood post

As erected on the ground, each corner monument is marked as described above by scribed metal tags.

The work of location consisted of making a claim map as provided in NRS 517.040.

Dated this 10th day of September, 2004

SIGNATURE OF LOCATOR

By: 
Signature
H. H. Tonking, Agent

Nevada -- Lode Certificate of Location -- NRS. 517.050

BOOK 395 PAGE 133
OFFICIAL RECORDS
RECORDED AT THE REQUEST OF
WHITE KNIGHT GOLD
2004 SEP 24 PM 1:33

**CERTIFICATE OF LOCATION
LODE MINING CLAIM**

TO ALL WHOM IT MAY CONCERN:

The undersigned hereby certifies that he has caused to be located the
VSG 40 Lode Mining Claim in the following quarter sections(s):

EUREKA COUNTY, NEVADA
M.N. REBALEATI, RECORDER
FILE NO. FEES 20.50
192648

<u>1/4</u>	<u>Section</u>	<u>Township</u>	<u>Range</u>	<u>Meridian</u>
<u>SE</u>	<u>19</u>	<u>23 NORTH</u>	<u>50 EAST</u>	<u>MDB&M</u>
<u>SW</u>	<u>20</u>	<u>23 NORTH</u>	<u>50 EAST</u>	<u>MDB&M</u>

in Eureka County, Nevada, on the 11th day of
July, 2004.

RECORDER'S STAMP

Name and mailing address of locator is: WHITE KNIGHT GOLD (U.S.) INC
121 WOODLAND AVE, SUITE #140
RENO, NV 89523-8906

The Claim is approximately 1500 feet long and 600 feet wide, such that 1490 feet are claimed in an East direction and 10 feet in a West direction from the point of discovery (monument of location), at which the Notice of Location was posted, together with 300 feet on each side of the monument of location and center line of the Claim. The general course of the lode or vein is from the East to the West direction.

The number, location and markings on each corner monument are as follows:


	<u>Location</u>	<u>Markings</u>	<u>Description</u>
No. 1:	Northwest Corner	N.W. Corner VSG40	1½" x 1½" x 4' wood post
No. 2:	Northeast Corner	N.E. Corner VSG40	1½" x 1½" x 4' wood post
No. 3:	Southeast Corner	S.E. Corner VSG40	1½" x 1½" x 4' wood post
No. 4:	Southwest Corner	S.W. Corner VSG40	1½" x 1½" x 4' wood post

As erected on the ground, each corner monument is marked as described above by scribed metal tags.

The work of location consisted of making a claim map as provided in NRS 517.040.

Dated this 10th day of September, 2004

SIGNATURE OF LOCATOR

By: 
Signature
H. H. Tonking, Agent

Nevada - Lode Certificate of Location - NRS. 517.050

BOOK 395 PAGE 134
OFFICIAL RECORDS
RECORDED AT THE REQUEST OF
WHITE KNIGHT GOLD
2004 SEP 24 PM 1:33

**CERTIFICATE OF LOCATION
LODE MINING CLAIM**

TO ALL WHOM IT MAY CONCERN:

The undersigned hereby certifies that he has caused to be located the
VSG 41 Lode Mining Claim in the following quarter sections(s):

<u>1/4</u>	<u>Section</u>	<u>Township</u>	<u>Range</u>	<u>Meridian</u>
<u>SE</u>	<u>19</u>	<u>23 NORTH</u>	<u>50 EAST</u>	<u>MDB&M</u>

EUREKA COUNTY, NEVADA
M.H. REBALEATI, RECORDER
FILE NO. FEES 20.50

192649

in Eureka County, Nevada, on the 11th day of
July, 2004.

RECORDER'S STAMP

Name and mailing address of locator is: WHITE KNIGHT GOLD (U.S.) INC
121 WOODLAND AVE, SUITE #140
RENO, NV 89523-8906

The Claim is approximately 1500 feet long and 600 feet wide, such that 10 feet are claimed in an East direction and 1490 feet in a West direction from the point of discovery (monument of location), at which the Notice of Location was posted, together with 300 feet on each side of the monument of location and center line of the Claim. The general course of the lode or vein is from the East to the West direction.

The number, location and markings on each corner monument are as follows:

	<u>Location</u>	<u>Markings</u>	<u>Description</u>
No. 1:	Northwest Corner	N.W. Corner VSG41	1½" x 1½" x 4' wood post
No. 2:	Northeast Corner	N.E. Corner VSG41	1½" x 1½" x 4' wood post
No. 3:	Southeast Corner	S.E. Corner VSG41	1½" x 1½" x 4' wood post
No. 4:	Southwest Corner	S.W. Corner VSG41	1½" x 1½" x 4' wood post

As erected on the ground, each corner monument is marked as described above by scribed metal tags.

The work of location consisted of making a claim map as provided in NRS 517.040.

Dated this 10th day of September, 2004

SIGNATURE OF LOCATOR

By: _____

Signature

H. H. Tonking, Agent

Nevada - Lode Certificate of Location - NRS. 517.050

BOOK 395 PAGE 134

192649

BOOK **395** PAGE **135**
OFFICIAL RECORDS
RECORDED AT THE REQUEST OF
WHITE KNIGHT GOLD
2004 SEP 24 PM 1:33

**CERTIFICATE OF LOCATION
LODE MINING CLAIM**

EUREKA COUNTY, NEVADA
M.N. REBALEATI, RECORDER
FILE NO. FEES **20.50**

TO ALL WHOM IT MAY CONCERN:

The undersigned hereby certifies that he has caused to be located the
VSG 42 Lode Mining Claim in the following quarter sections(s):

192650

<u>1/4</u>	<u>Section</u>	<u>Township</u>	<u>Range</u>	<u>Meridian</u>
<u>SE</u>	<u>19</u>	<u>23 NORTH</u>	<u>50 EAST</u>	<u>MDB&M</u>
<u>SW</u>	<u>20</u>	<u>23 NORTH</u>	<u>50 EAST</u>	<u>MDB&M</u>

in Eureka County, Nevada, on the 11th day of
July, 2004.

RECORDER'S STAMP

Name and mailing address of locator is: **WHITE KNIGHT GOLD (U.S.) INC**
121 WOODLAND AVE, SUITE #140
RENO, NV 89523-8906

The Claim is approximately 1500 feet long and 600 feet wide, such that 1490 feet are claimed in an East direction and 10 feet in a West direction from the point of discovery (monument of location), at which the Notice of Location was posted, together with 300 feet on each side of the monument of location and center line of the Claim. The general course of the lode or vein is from the East to the West direction.

The number, location and markings on each corner monument are as follows:

	<u>Location</u>	<u>Markings</u>	<u>Description</u>
No. 1:	Northwest Corner	N.W. Corner VSG42	1½" x 1½" x 4' wood post
No. 2:	Northeast Corner	N.E. Corner VSG42	1½" x 1½" x 4' wood post
No. 3:	Southeast Corner	S.E. Corner VSG42	1½" x 1½" x 4' wood post
No. 4:	Southwest Corner	S.W. Corner VSG42	1½" x 1½" x 4' wood post

As erected on the ground, each corner monument is marked as described above by scribed metal tags.

The work of location consisted of making a claim map as provided in NRS 517.040.

Dated this 10th day of September, 2004

SIGNATURE OF LOCATOR

By: _____

Signature

H. H. Tonking, Agent

Nevada - Lode Certificate of Location - NRS. 517.050

**CERTIFICATE OF LOCATION
LODE MINING CLAIM**

BOOK 395 PAGE 136
OFFICIAL RECORDS
RECORDED AT THE REQUEST OF
WHITE KNIGHT GOLD

2004 SEP 24 PM 1:34

EUREKA COUNTY, NEVADA
M.N. REBALEATI, RECORDER
FILE NO. FEES 20.50

192651

TO ALL WHOM IT MAY CONCERN:

The undersigned hereby certifies that he has caused to be located the VSG 43 Lode Mining Claim in the following quarter sections(s):

<u>1/4</u>	<u>Section</u>	<u>Township</u>	<u>Range</u>	<u>Meridian</u>
SW	19	23 NORTH	50 EAST	MDB&M
SE	19	23 NORTH	50 EAST	MDB&M

in Eureka County, Nevada, on the 11th day of July, 2004.

RECORDER'S STAMP

Name and mailing address of locator is: WHITE KNIGHT GOLD (U.S.) INC
121 WOODLAND AVE, SUITE #140
RENO, NV 89523-8906

The Claim is approximately 1500 feet long and 600 feet wide, such that 10 feet are claimed in an East direction and 1490 feet in a West direction from the point of discovery (monument of location), at which the Notice of Location was posted, together with 300 feet on each side of the monument of location and center line of the Claim. The general course of the lode or vein is from the East to the West direction.

The number, location and markings on each corner monument are as follows:

<u>No.</u>	<u>Location</u>	<u>Markings</u>	<u>Description</u>
No. 1:	Northwest Corner	N.W. Corner VSG43	1½" x 1½" x 4' wood post
No. 2:	Northeast Corner	N.E. Corner VSG43	1½" x 1½" x 4' wood post
No. 3:	Southeast Corner	S.E. Corner VSG43	1½" x 1½" x 4' wood post
No. 4:	Southwest Corner	S.W. Corner VSG43	1½" x 1½" x 4' wood post

As erected on the ground, each corner monument is marked as described above by scribed metal tags.

The work of location consisted of making a claim map as provided in NRS 517.040.

Dated this 10th day of September, 2004

SIGNATURE OF LOCATOR

By: 

Signature

H. H. Tonking, Agent

Nevada - Lode Certificate of Location - NRS. 517.050

192651

BOOK 395 PAGE 136

BOOK 395 PAGE 137
OFFICIAL RECORDS
RECORDED AT THE REQUEST OF
WHITE KNIGHT GOLD
2004 SEP 24 PM 1:34

**CERTIFICATE OF LOCATION
LODE MINING CLAIM**

EUREKA COUNTY, NEVADA
M.N. REBALEATI, RECORDER
FILE NO. **192652**
FEES 20.50

TO ALL WHOM IT MAY CONCERN:

The undersigned hereby certifies that he has caused to be located the VSG 44 Lode Mining Claim in the following quarter sections(s):

<u>1/4</u>	<u>Section</u>	<u>Township</u>	<u>Range</u>	<u>Meridian</u>
<u>SE</u>	<u>19</u>	<u>23 NORTH</u>	<u>50 EAST</u>	<u>MDB&M</u>
<u>SW</u>	<u>20</u>	<u>23 NORTH</u>	<u>50 EAST</u>	<u>MDB&M</u>

in Eureka County, Nevada, on the 11th day of July, 2004.

RECORDER'S STAMP

Name and mailing address of locator is: WHITE KNIGHT GOLD (U.S.) INC
121 WOODLAND AVE, SUITE #140
RENO, NV 89523-8906

The Claim is approximately 1500 feet long and 600 feet wide, such that 1490 feet are claimed in an East direction and 10 feet in a West direction from the point of discovery (monument of location), at which the Notice of Location was posted, together with 300 feet on each side of the monument of location and center line of the Claim. The general course of the lode or vein is from the East to the West direction.

The number, location and markings on each corner monument are as follows:


	<u>Location</u>	<u>Markings</u>	<u>Description</u>
No. 1:	Northwest Corner	N.W. Corner VSG44	1½" x 1½" x 4' wood post
No. 2:	Northeast Corner	N.E. Corner VSG44	1½" x 1½" x 4' wood post
No. 3:	Southeast Corner	S.E. Corner VSG44	1½" x 1½" x 4' wood post
No. 4:	Southwest Corner	S.W. Corner VSG44	1½" x 1½" x 4' wood post

As erected on the ground, each corner monument is marked as described above by scribed metal tags.

The work of location consisted of making a claim map as provided in NRS 517.040.

Dated this 10th day of September, 2004

SIGNATURE OF LOCATOR

By: 
Signature
H. H. Tonking, Agent

192652

BOOK **395** PAGE **138**
OFFICIAL RECORDS
RECORDED AT THE REQUEST OF
WHITE KNIGHT GOLD
2004 SEP 24 PM 1:34

**CERTIFICATE OF LOCATION
LODE MINING CLAIM**

EUREKA COUNTY, NEVADA
M.N. REBALEATI, RECORDER
FILE NO. FEES \$ **20.50**

TO ALL WHOM IT MAY CONCERN:

The undersigned hereby certifies that he has caused to be located the VSG 45 Lode Mining Claim in the following quarter sections(s):

<u>1/4</u>	<u>Section</u>	<u>Township</u>	<u>Range</u>	<u>Meridian</u>
SW	19	23 NORTH	50 EAST	MDB&M
SE	19	23 NORTH	50 EAST	MDB&M

192653

in Eureka County, Nevada, on the 11th day of July, 2004.

RECORDER'S STAMP

Name and mailing address of locator is: WHITE KNIGHT GOLD (U.S.) INC
121 WOODLAND AVE, SUITE #140
RENO, NV 89523-8906

The Claim is approximately 1500 feet long and 600 feet wide, such that 10 feet are claimed in an East direction and 1490 feet in a West direction from the point of discovery (monument of location), at which the Notice of Location was posted, together with 300 feet on each side of the monument of location and center line of the Claim. The general course of the lode or vein is from the East to the West direction.

The number, location and markings on each corner monument are as follows:

	<u>Location</u>	<u>Markings</u>	<u>Description</u>
No. 1:	Northwest Corner	N.W. Corner VSG45	1½" x 1½" x 4' wood post
No. 2:	Northeast Corner	N.E. Corner VSG45	1½" x 1½" x 4' wood post
No. 3:	Southeast Corner	S.E. Corner VSG45	1½" x 1½" x 4' wood post
No. 4:	Southwest Corner	S.W. Corner VSG45	1½" x 1½" x 4' wood post

As erected on the ground, each corner monument is marked as described above by scribed metal tags.

The work of location consisted of making a claim map as provided in NRS 517.040.

Dated this 10th day of September, 2004

SIGNATURE OF LOCATOR

By:

Signature

H. H. Tonking, Agent

Nevada - Lode Certificate of Location - NRS. 517.050

**CERTIFICATE OF LOCATION
LODE MINING CLAIM**

BOOK **395** PAGE **139**
OFFICIAL RECORDS
RECORDED AT THE REQUEST OF
WHITE KNIGHT GOLD
2004 SEP 24 PM 1:34

EUREKA COUNTY, NEVADA
M.N. REBALEATI, RECORDER
FILE NO. FEES **20.50**

TO ALL WHOM IT MAY CONCERN:

The undersigned hereby certifies that he has caused to be located the VSG 46 Lode Mining Claim in the following quarter sections(s):

<u>1/4</u>	<u>Section</u>	<u>Township</u>	<u>Range</u>	<u>Meridian</u>
<u>SE</u>	<u>19</u>	<u>23 NORTH</u>	<u>50 EAST</u>	<u>MDB&M</u>
<u>SW</u>	<u>20</u>	<u>23 NORTH</u>	<u>50 EAST</u>	<u>MDB&M</u>

192654

in Eureka County, Nevada, on the 11th day of July, 2004.

RECORDER'S STAMP

Name and mailing address of locator is: **WHITE KNIGHT GOLD (U.S.) INC**
121 WOODLAND AVE, SUITE #140
RENO, NV 89523-8906

The Claim is approximately 1500 feet long and 600 feet wide, such that 1490 feet are claimed in an East direction and 10 feet in a West direction from the point of discovery (monument of location), at which the Notice of Location was posted, together with 300 feet on each side of the monument of location and center line of the Claim. The general course of the lode or vein is from the East to the West direction.

The number, location and markings on each corner monument are as follows:

	<u>Location</u>	<u>Markings</u>	<u>Description</u>
No. 1:	Northwest Corner	N.W. Corner VSG46	1½" x 1½" x 4' wood post
No. 2:	Northeast Corner	N.E. Corner VSG46	1½" x 1½" x 4' wood post
No. 3:	Southeast Corner	S.E. Corner VSG46	1½" x 1½" x 4' wood post
No. 4:	Southwest Corner	S.W. Corner VSG46	1½" x 1½" x 4' wood post

As erected on the ground, each corner monument is marked as described above by scribed metal tags.

The work of location consisted of making a claim map as provided in NRS 517.040.

Dated this 10th day of September, 2004

SIGNATURE OF LOCATOR

By: _____

Signature

H. H. Tonking, Agent

Nevada - Lode Certificate of Location - NRS. 517.050

**CERTIFICATE OF LOCATION
LODE MINING CLAIM**

BOOK **395** PAGE **140**
 OFFICIAL RECORDS
 RECORDED AT THE REQUEST OF
 WHITE KNIGHT GOLD
 2004 SEP 24 PM 1:34

EUREKA COUNTY, NEVADA
 M.N. REBALEATI, RECORDER
 FILE NO. _____ FEES **20.50**

192655

TO ALL WHOM IT MAY CONCERN:

The undersigned hereby certifies that he has caused to be located the
VSG 47 Lode Mining Claim in the following quarter sections(s):

<u>1/4</u>	<u>Section</u>	<u>Township</u>	<u>Range</u>	<u>Meridian</u>
SW	19	23 NORTH	50 EAST	MDB&M
SE	19	23 NORTH	50 EAST	MDB&M
NW	30	23 NORTH	50 EAST	MDB&M
NE	30	23 NORTH	50 EAST	MDB&M

in Eureka County, Nevada, on the 11th day of
July, 2004.

RECORDER'S STAMP

Name and mailing address of locator is: WHITE KNIGHT GOLD (U.S.) INC
 121 WOODLAND AVE, SUITE #140
 RENO, NV 89523-8906

The Claim is approximately 1500 feet long and 600 feet wide, such that 10 feet are claimed in an East direction and 1490 feet in a West direction from the point of discovery (monument of location), at which the Notice of Location was posted, together with 300 feet on each side of the monument of location and center line of the Claim. The general course of the lode or vein is from the East to the West direction.

The number, location and markings on each corner monument are as follows:


	<u>Location</u>	<u>Markings</u>	<u>Description</u>
No. 1:	Northwest Corner	N.W. Corner VSG47	1½" x 1½" x 4' wood post
No. 2:	Northeast Corner	N.E. Corner VSG47	1½" x 1½" x 4' wood post
No. 3:	Southeast Corner	S.E. Corner VSG47	1½" x 1½" x 4' wood post
No. 4:	Southwest Corner	S.W. Corner VSG47	1½" x 1½" x 4' wood post

As erected on the ground, each corner monument is marked as described above by scribed metal tags.

The work of location consisted of making a claim map as provided in NRS 517.040.

Dated this 10th day of September, 2004

SIGNATURE OF LOCATOR

By: 
 Signature
 H. H. Tonking, Agent

192655

BOOK 395 PAGE 141
OFFICIAL RECORDS
RECORDED AT THE REQUEST OF
WHITE KNIGHT GOLD
2004 SEP 24 PM 1:34

**CERTIFICATE OF LOCATION
LODE MINING CLAIM**

TO ALL WHOM IT MAY CONCERN:

The undersigned hereby certifies that he has caused to be located the
VSG 48 Lode Mining Claim in the following quarter sections(s):

EUREKA COUNTY, NEVADA
M.H. REBALEATI, RECORDER
FILE NO. FEES \$ 20.50

192656

<u>1/4</u>	<u>Section</u>	<u>Township</u>	<u>Range</u>	<u>Meridian</u>
SE	19	23 NORTH	50 EAST	MDB&M
SW	20	23 NORTH	50 EAST	MDB&M
NW	29	23 NORTH	50 EAST	MDB&M
NE	30	23 NORTH	50 EAST	MDB&M

in Eureka County, Nevada, on the 11th day of
July, 2004.

RECORDER'S STAMP

Name and mailing address of locator is: WHITE KNIGHT GOLD (U.S.) INC
121 WOODLAND AVE, SUITE #140
RENO, NV 89523-8906

The Claim is approximately 1500 feet long and 600 feet wide, such that 1490 feet are claimed in an East direction and 10 feet in a West direction from the point of discovery (monument of location), at which the Notice of Location was posted, together with 300 feet on each side of the monument of location and center line of the Claim. The general course of the lode or vein is from the East to the West direction.

The number, location and markings on each corner monument are as follows:


	<u>Location</u>	<u>Markings</u>	<u>Description</u>
No. 1:	Northwest Corner	N.W. Corner VSG48	1½" x 1½" x 4' wood post
No. 2:	Northeast Corner	N.E. Corner VSG48	1½" x 1½" x 4' wood post
No. 3:	Southeast Corner	S.E. Corner VSG48	1½" x 1½" x 4' wood post
No. 4:	Southwest Corner	S.W. Corner VSG48	1½" x 1½" x 4' wood post

As erected on the ground, each corner monument is marked as described above by scribed metal tags.

The work of location consisted of making a claim map as provided in NRS 517.040.

Dated this 10th day of September, 2004

SIGNATURE OF LOCATOR

By: 
Signature
H. H. Tonking, Agent

Nevada – Lode Certificate of Location – NRS. 517.050

**CERTIFICATE OF LOCATION
LODE MINING CLAIM**

BOOK **395** PAGE **142**
OFFICIAL RECORDS
RECORDED AT THE REQUEST OF
WHITE KNIGHT GOLD
2004 SEP 24 PM 1:34

EUREKA COUNTY, NEVADA
M.N. REBALEATI, RECORDER
FILE NO. FEES **20.50**

192657

TO ALL WHOM IT MAY CONCERN:

The undersigned hereby certifies that he has caused to be located the
VSG 49 Lode Mining Claim in the following quarter sections(s):

<u>1/4</u>	<u>Section</u>	<u>Township</u>	<u>Range</u>	<u>Meridian</u>
NW	30	23 NORTH	50 EAST	MDB&M
NE	30	23 NORTH	50 EAST	MDB&M

in Eureka County, Nevada, on the 11th day of
July, 2004.

RECORDER'S STAMP

Name and mailing address of locator is: WHITE KNIGHT GOLD (U.S.) INC
121 WOODLAND AVE, SUITE #140
RENO, NV 89523-8906

The Claim is approximately 1500 feet long and 600 feet wide, such that 10 feet are claimed in an East direction and 1490 feet in a West direction from the point of discovery (monument of location), at which the Notice of Location was posted, together with 300 feet on each side of the monument of location and center line of the Claim. The general course of the lode or vein is from the East to the West direction.

The number, location and markings on each corner monument are as follows:

	<u>Location</u>	<u>Markings</u>	<u>Description</u>
No. 1:	Northwest Corner	N.W. Corner VSG49	1½" x 1½" x 4' wood post
No. 2:	Northeast Corner	N.E. Corner VSG49	1½" x 1½" x 4' wood post
No. 3:	Southeast Corner	S.E. Corner VSG49	1½" x 1½" x 4' wood post
No. 4:	Southwest Corner	S.W. Corner VSG49	1½" x 1½" x 4' wood post

As erected on the ground, each corner monument is marked as described above by scribed metal tags.

The work of location consisted of making a claim map as provided in NRS 517.040.

Dated this 10th day of September, 2004

SIGNATURE OF LOCATOR

By: _____

Signature

H. H. Tonking, Agent

Nevada - Lode Certificate of Location - NRS. 517.050

BOOK 395 PAGE 143
OFFICIAL RECORDS
RECORDED AT THE REQUEST OF
WHITE KNIGHT GOLD
2004 SEP 24 PM 1:34

**CERTIFICATE OF LOCATION
LODE MINING CLAIM**

TO ALL WHOM IT MAY CONCERN:

The undersigned hereby certifies that he has caused to be located the
VSG 50 Lode Mining Claim in the following quarter sections(s):

EUREKA COUNTY, NEVADA
M.H. REBALEATI, RECORDER
FILE NO. FEES 20.50

192658

<u>1/4</u>	<u>Section</u>	<u>Township</u>	<u>Range</u>	<u>Meridian</u>
NE	30	23 NORTH	50 EAST	MDB&M
NW	29	23 NORTH	50 EAST	MDB&M

in Eureka County, Nevada, on the 11th day of
July, 2004.

RECORDER'S STAMP

Name and mailing address of locator is: WHITE KNIGHT GOLD (U.S.) INC
121 WOODLAND AVE, SUITE #140
RENO, NV 89523-8906

The Claim is approximately 1500 feet long and 600 feet wide, such that 1490 feet are claimed in an East direction and 10 feet in a West direction from the point of discovery (monument of location), at which the Notice of Location was posted, together with 300 feet on each side of the monument of location and center line of the Claim. The general course of the lode or vein is from the East to the West direction.

The number, location and markings on each corner monument are as follows:

<u>No.</u>	<u>Location</u>	<u>Markings</u>	<u>Description</u>
No. 1:	Northwest Corner	N.W. Corner VSG50	1½" x 1½" x 4' wood post
No. 2:	Northeast Corner	N.E. Corner VSG50	1½" x 1½" x 4' wood post
No. 3:	Southeast Corner	S.E. Corner VSG50	1½" x 1½" x 4' wood post
No. 4:	Southwest Corner	S.W. Corner VSG50	1½" x 1½" x 4' wood post

As erected on the ground, each corner monument is marked as described above by scribed metal tags.

The work of location consisted of making a claim map as provided in NRS 517.040.

Dated this 10th day of September, 2004

SIGNATURE OF LOCATOR

By:

Signature

H. H. Tonking, Agent

Nevada - Lode Certificate of Location - NRS. 517.050

BOOK 395 PAGE 144
OFFICIAL RECORDS
RECORDED AT THE REQUEST OF
WHITE KNIGHT GOLD
2004 SEP 24 PM 1:34

**CERTIFICATE OF LOCATION
LODE MINING CLAIM**

EUREKA COUNTY, NEVADA
M.N. REBALEATI, RECORDER
FILE NO. FEES 20.50

TO ALL WHOM IT MAY CONCERN:

The undersigned hereby certifies that he has caused to be located the
VSG 51 Lode Mining Claim in the following quarter sections(s):

192659

<u>1/4</u>	<u>Section</u>	<u>Township</u>	<u>Range</u>	<u>Meridian</u>
NW	30	23 NORTH	50 EAST	MDB&M
NE	30	23 NORTH	50 EAST	MDB&M

in Eureka County, Nevada, on the 11th day of
July, 2004.

RECORDER'S STAMP

Name and mailing address of locator is: WHITE KNIGHT GOLD (U.S.) INC
121 WOODLAND AVE, SUITE #140
RENO, NV 89523-8906

The Claim is approximately 1500 feet long and 600 feet wide, such that 10 feet are claimed in an East direction and 1490 feet in a West direction from the point of discovery (monument of location), at which the Notice of Location was posted, together with 300 feet on each side of the monument of location and center line of the Claim. The general course of the lode or vein is from the East to the West direction.

The number, location and markings on each corner monument are as follows:

	<u>Location</u>	<u>Markings</u>	<u>Description</u>
No. 1:	Northwest Corner	N.W. Corner VSG51	1½" x 1½" x 4' wood post
No. 2:	Northeast Corner	N.E. Corner VSG51	1½" x 1½" x 4' wood post
No. 3:	Southeast Corner	S.E. Corner VSG51	1½" x 1½" x 4' wood post
No. 4:	Southwest Corner	S.W. Corner VSG51	1½" x 1½" x 4' wood post

As erected on the ground, each corner monument is marked as described above by scribed metal tags.

The work of location consisted of making a claim map as provided in NRS 517.040.

Dated this 10th day of September, 2004

SIGNATURE OF LOCATOR

By: _____

Signature

H. H. Tonking, Agent

Nevada – Lode Certificate of Location – NRS. 517.050

192659

BOOK 395 PAGE 144

BOOK 395 PAGE 145
OFFICIAL RECORDS
RECORDED AT THE REQUEST OF
WHITE KNIGHT GOLD
2004 SEP 24 PM 1:34

**CERTIFICATE OF LOCATION
LODE MINING CLAIM**

EUREKA COUNTY, NEVADA
M.H. REBALEATI, RECORDER
FILE NO. FEES 20.50

TO ALL WHOM IT MAY CONCERN:

The undersigned hereby certifies that he has caused to be located the
VSG 52 Lode Mining Claim in the following quarter sections(s):

192660

<u>1/4</u>	<u>Section</u>	<u>Township</u>	<u>Range</u>	<u>Meridian</u>
NE	30	23 NORTH	50 EAST	MDB&M
NW	29	23 NORTH	50 EAST	MDB&M

in Eureka County, Nevada, on the 11th day of
July, 2004.

RECORDER'S STAMP

Name and mailing address of locator is: WHITE KNIGHT GOLD (U.S.) INC
121 WOODLAND AVE, SUITE #140
RENO, NV 89523-8906

The Claim is approximately 1500 feet long and 600 feet wide, such that 1490 feet are claimed in an East direction and 10 feet in a West direction from the point of discovery (monument of location), at which the Notice of Location was posted, together with 300 feet on each side of the monument of location and center line of the Claim. The general course of the lode or vein is from the East to the West direction.

The number, location and markings on each corner monument are as follows:


	<u>Location</u>	<u>Markings</u>	<u>Description</u>
No. 1:	Northwest Corner	N.W. Corner VSG52	1½" x 1½" x 4' wood post
No. 2:	Northeast Corner	N.E. Corner VSG52	1½" x 1½" x 4' wood post
No. 3:	Southeast Corner	S.E. Corner VSG52	1½" x 1½" x 4' wood post
No. 4:	Southwest Corner	S.W. Corner VSG52	1½" x 1½" x 4' wood post

As erected on the ground, each corner monument is marked as described above by scribed metal tags.

The work of location consisted of making a claim map as provided in NRS 517.040.

Dated this 10th day of September, 2004

SIGNATURE OF LOCATOR

By: 
Signature
H. H. Tonking, Agent

**CERTIFICATE OF LOCATION
LODE MINING CLAIM**

BOOK 395 PAGE 146
OFFICIAL RECORDS
RECORDED AT THE REQUEST OF
WHITE KNIGHT GOLD
2004 SEP 24 PM 1:35

TO ALL WHOM IT MAY CONCERN:

EUREKA COUNTY, NEVADA
M.N. REBALEATI, RECORDER
FILE NO. _____ FEES 20.50

The undersigned hereby certifies that he has caused to be located the
VSG 53 Lode Mining Claim in the following quarter sections(s):

192661

<u>1/4</u>	<u>Section</u>	<u>Township</u>	<u>Range</u>	<u>Meridian</u>
NW	30	23 NORTH	50 EAST	MDB&M
NE	30	23 NORTH	50 EAST	MDB&M

in Eureka County, Nevada, on the 11th day of
July, 2004.

RECORDER'S STAMP

Name and mailing address of locator is: WHITE KNIGHT GOLD (U.S.) INC
121 WOODLAND AVE, SUITE #140
RENO, NV 89523-8906

The Claim is approximately 1500 feet long and 600 feet wide, such that 10 feet are claimed in an East direction and 1490 feet in a West direction from the point of discovery (monument of location), at which the Notice of Location was posted, together with 300 feet on each side of the monument of location and center line of the Claim. The general course of the lode or vein is from the East to the West direction.

The number, location and markings on each corner monument are as follows:

	<u>Location</u>	<u>Markings</u>	<u>Description</u>
No. 1:	Northwest Corner	N.W. Corner VSG53	1½" x 1½" x 4' wood post
No. 2:	Northeast Corner	N.E. Corner VSG53	1½" x 1½" x 4' wood post
No. 3:	Southeast Corner	S.E. Corner VSG53	1½" x 1½" x 4' wood post
No. 4:	Southwest Corner	S.W. Corner VSG53	1½" x 1½" x 4' wood post

As erected on the ground, each corner monument is marked as described above by scribed metal tags.

The work of location consisted of making a claim map as provided in NRS 517.040.

Dated this 10th day of September, 2004

SIGNATURE OF LOCATOR

By: _____

Signature

H. H. Tonking, Agent

Nevada – Lode Certificate of Location – NRS. 517.050

BOOK **395** PAGE **147**
 OFFICIAL RECORDS
 RECORDED AT THE REQUEST OF
 WHITE KNIGHT GOLD
 2004 SEP 24 PM 1:35
 EUREKA COUNTY, NEVADA
 M.N. REBALEATI, RECORDER
 FILE NO. FEES **20.50**

**CERTIFICATE OF LOCATION
 LODE MINING CLAIM**

TO ALL WHOM IT MAY CONCERN:

The undersigned hereby certifies that he has caused to be located the
VSG 54 Lode Mining Claim in the following quarter sections(s):

192662

<u>1/4</u>	<u>Section</u>	<u>Township</u>	<u>Range</u>	<u>Meridian</u>
NE	30	23 NORTH	50 EAST	MDB&M
NW	29	23 NORTH	50 EAST	MDB&M

in Eureka County, Nevada, on the 11th day of
July, 2004.

RECORDER'S STAMP

Name and mailing address of locator is: **WHITE KNIGHT GOLD (U.S.) INC**
121 WOODLAND AVE, SUITE #140
RENO, NV 89523-8906

The Claim is approximately 1500 feet long and 600 feet wide, such that 1490 feet are claimed in an East direction and 10 feet in a West direction from the point of discovery (monument of location), at which the Notice of Location was posted, together with 300 feet on each side of the monument of location and center line of the Claim. The general course of the lode or vein is from the East to the West direction.

The number, location and markings on each corner monument are as follows:

	<u>Location</u>	<u>Markings</u>	<u>Description</u>
No. 1:	Northwest Corner	N.W. Corner VSG54	1½" x 1½" x 4' wood post
No. 2:	Northeast Corner	N.E. Corner VSG54	1½" x 1½" x 4' wood post
No. 3:	Southeast Corner	S.E. Corner VSG54	1½" x 1½" x 4' wood post
No. 4:	Southwest Corner	S.W. Corner VSG54	1½" x 1½" x 4' wood post

As erected on the ground, each corner monument is marked as described above by scribed metal tags.

The work of location consisted of making a claim map as provided in NRS 517.040.

Dated this 10th day of September, 2004

SIGNATURE OF LOCATOR

By:

Signature

H. H. Tonking, Agent

Nevada - Lode Certificate of Location - NRS. 517.050

192662

BOOK 395 PAGE 147

BOOK 395 PAGE 148
OFFICIAL RECORDS
RECORDED AT THE REQUEST OF
WHITE KNIGHT GOLD
2004 SEP 24 PM 1:35

**CERTIFICATE OF LOCATION
LODE MINING CLAIM**

EUREKA COUNTY, NEVADA
M.H. REBALEATI, RECORDER
FILE NO. FEES 20.50

TO ALL WHOM IT MAY CONCERN:

The undersigned hereby certifies that he has caused to be located the
VSG 55 Lode Mining Claim in the following quarter sections(s):

<u>1/4</u>	<u>Section</u>	<u>Township</u>	<u>Range</u>	<u>Meridian</u>
NW	30	23 NORTH	50 EAST	MDB&M
NE	30	23 NORTH	50 EAST	MDB&M
SE	30	23 NORTH	50 EAST	MDB&M
SW	30	23 NORTH	50 EAST	MDB&M

192663

in Eureka County, Nevada, on the 11th day of
July, 2004.

RECORDER'S STAMP

Name and mailing address of locator is: WHITE KNIGHT GOLD (U.S.) INC
121 WOODLAND AVE, SUITE #140
RENO, NV 89523-8906

The Claim is approximately 1500 feet long and 600 feet wide, such that 10 feet are claimed in an East direction and 1490 feet in a West direction from the point of discovery (monument of location), at which the Notice of Location was posted, together with 300 feet on each side of the monument of location and center line of the Claim. The general course of the lode or vein is from the East to the West direction.

The number, location and markings on each corner monument are as follows:

	<u>Location</u>	<u>Markings</u>	<u>Description</u>
No. 1:	Northwest Corner	N.W. Corner VSG55	1½" x 1½" x 4' wood post
No. 2:	Northeast Corner	N.E. Corner VSG55	1½" x 1½" x 4' wood post
No. 3:	Southeast Corner	S.E. Corner VSG55	1½" x 1½" x 4' wood post
No. 4:	Southwest Corner	S.W. Corner VSG55	1½" x 1½" x 4' wood post

As erected on the ground, each corner monument is marked as described above by scribed metal tags.

The work of location consisted of making a claim map as provided in NRS 517.040.

Dated this 10th day of September, 2004

SIGNATURE OF LOCATOR

By: _____

Signature

H. H. Tonking, Agent

Nevada - Lode Certificate of Location - NRS. 517.050

BOOK 395 PAGE 149
OFFICIAL RECORDS
RECORDED AT THE REQUEST OF
WHITE KNIGHT GOLD
2004 SEP 24 PM 1:35

**CERTIFICATE OF LOCATION
LODE MINING CLAIM**

TO ALL WHOM IT MAY CONCERN:

The undersigned hereby certifies that he has caused to be located the
VSG 56 Lode Mining Claim in the following quarter sections(s):

EUREKA COUNTY, NEVADA
M.H. REBALEATI, RECORDER
FILE NO. FEES 20.50
192664

<u>1/4</u>	<u>Section</u>	<u>Township</u>	<u>Range</u>	<u>Meridian</u>
NE	30	23 NORTH	50 EAST	MDB&M
SE	30	23 NORTH	50 EAST	MDB&M
NW	29	23 NORTH	50 EAST	MDB&M
SW	29	23 NORTH	50 EAST	MDB&M

in Eureka County, Nevada, on the 11th day of
July, 2004.

RECORDER'S STAMP

Name and mailing address of locator is: WHITE KNIGHT GOLD (U.S.) INC
121 WOODLAND AVE, SUITE #140
RENO, NV 89523-8906

The Claim is approximately 1500 feet long and 600 feet wide, such that 1490 feet are claimed in an East direction and 10 feet in a West direction from the point of discovery (monument of location), at which the Notice of Location was posted, together with 300 feet on each side of the monument of location and center line of the Claim. The general course of the lode or vein is from the East to the West direction.

The number, location and markings on each corner monument are as follows:

	<u>Location</u>	<u>Markings</u>	<u>Description</u>
No. 1:	Northwest Corner	N.W. Corner VSG56	1½" x 1½" x 4' wood post
No. 2:	Northeast Corner	N.E. Corner VSG56	1½" x 1½" x 4' wood post
No. 3:	Southeast Corner	S.E. Corner VSG56	1½" x 1½" x 4' wood post
No. 4:	Southwest Corner	S.W. Corner VSG56	1½" x 1½" x 4' wood post

As erected on the ground, each corner monument is marked as described above by scribed metal tags.

The work of location consisted of making a claim map as provided in NRS 517.040.

Dated this 10th day of September, 2004

SIGNATURE OF LOCATOR

By:

Signature

H. H. Tonking, Agent

192664

BOOK 395 PAGE 150
OFFICIAL RECORDS
RECORDED AT THE REQUEST OF
WHITE KNIGHT GOLD
2004 SEP 24 PM 1:35

**CERTIFICATE OF LOCATION
LODE MINING CLAIM**

EUREKA COUNTY, NEVADA
M.N. REBALEATI, RECORDER
FILE NO. FEES 20.50

TO ALL WHOM IT MAY CONCERN:

The undersigned hereby certifies that he has caused to be located the
VSG 57 Lode Mining Claim in the following quarter sections(s):

192665

<u>1/4</u>	<u>Section</u>	<u>Township</u>	<u>Range</u>	<u>Meridian</u>
SW	30	23 NORTH	50 EAST	MDB&M
SE	30	23 NORTH	50 EAST	MDB&M

in Eureka County, Nevada, on the 11th day of
July, 2004.

RECORDER'S STAMP

Name and mailing address of locator is: **WHITE KNIGHT GOLD (U.S.) INC**
121 WOODLAND AVE, SUITE #140
RENO, NV 89523-8906

The Claim is approximately 1500 feet long and 600 feet wide, such that 10 feet are claimed in an East direction and 1490 feet in a West direction from the point of discovery (monument of location), at which the Notice of Location was posted, together with 300 feet on each side of the monument of location and center line of the Claim. The general course of the lode or vein is from the East to the West direction.

The number, location and markings on each corner monument are as follows:

	<u>Location</u>	<u>Markings</u>	<u>Description</u>
No. 1:	Northwest Corner	N.W. Corner VSG57	1½" x 1½" x 4' wood post
No. 2:	Northeast Corner	N.E. Corner VSG57	1½" x 1½" x 4' wood post
No. 3:	Southeast Corner	S.E. Corner VSG57	1½" x 1½" x 4' wood post
No. 4:	Southwest Corner	S.W. Corner VSG57	1½" x 1½" x 4' wood post

As erected on the ground, each corner monument is marked as described above by scribed metal tags.

The work of location consisted of making a claim map as provided in NRS 517.040.

Dated this 10th day of September, 2004

SIGNATURE OF LOCATOR

By: _____

Signature

H. H. Tonking, Agent

Nevada - Lode Certificate of Location - NRS. 517.050

BOOK 395 PAGE 150

192665

WHITE KNIGHT GOLD
2004 SEP 24 PM 1:35

EUREKA COUNTY, NEVADA
M.N. REBALEATI, RECORDER
FILE NO. FEES 20.50

**CERTIFICATE OF LOCATION
LODE MINING CLAIM**

TO ALL WHOM IT MAY CONCERN:

The undersigned hereby certifies that he has caused to be located the
VSG 58 Lode Mining Claim in the following quarter sections(s):

192666

<u>1/4</u>	<u>Section</u>	<u>Township</u>	<u>Range</u>	<u>Meridian</u>
<u>SE</u>	<u>30</u>	<u>23 NORTH</u>	<u>50 EAST</u>	<u>MDB&M</u>
<u>SW</u>	<u>29</u>	<u>23 NORTH</u>	<u>50 EAST</u>	<u>MDB&M</u>

in Eureka County, Nevada, on the 11th day of
July, 2004.

RECORDER'S STAMP

Name and mailing address of locator is: WHITE KNIGHT GOLD (U.S.) INC
121 WOODLAND AVE, SUITE #140
RENO, NV 89523-8906

The Claim is approximately 1500 feet long and 600 feet wide, such that 1490 feet are claimed in an East direction and 10 feet in a West direction from the point of discovery (monument of location), at which the Notice of Location was posted, together with 300 feet on each side of the monument of location and center line of the Claim. The general course of the lode or vein is from the East to the West direction.

The number, location and markings on each corner monument are as follows:

	<u>Location</u>	<u>Markings</u>	<u>Description</u>
No. 1:	Northwest Corner	N.W. Corner VSG58	1½" x 1½" x 4' wood post
No. 2:	Northeast Corner	N.E. Corner VSG58	1½" x 1½" x 4' wood post
No. 3:	Southeast Corner	S.E. Corner VSG58	1½" x 1½" x 4' wood post
No. 4:	Southwest Corner	S.W. Corner VSG58	1½" x 1½" x 4' wood post

As erected on the ground, each corner monument is marked as described above by scribed metal tags.

The work of location consisted of making a claim map as provided in NRS 517.040.

Dated this 10th day of September, 2004

SIGNATURE OF LOCATOR

By: _____

Signature

H. H. Tonking, Agent

BOOK 395 PAGE 152
OFFICIAL RECORDS
RECORDED AT THE REQUEST OF
WHITE KNIGHT GOLD
2004 SEP 24 PM 1:36

**CERTIFICATE OF LOCATION
LODE MINING CLAIM**

EUREKA COUNTY, NEVADA
M.H. REBALEATI, RECORDER
FILE NO. 192667
FEES 20.50

TO ALL WHOM IT MAY CONCERN:

The undersigned hereby certifies that he has caused to be located the VSG 59 Lode Mining Claim in the following quarter sections(s):

<u>1/4</u>	<u>Section</u>	<u>Township</u>	<u>Range</u>	<u>Meridian</u>
SW	30	23 NORTH	50 EAST	MDB&M
SE	30	23 NORTH	50 EAST	MDB&M

in Eureka County, Nevada, on the 11th day of July, 2004.

RECORDER'S STAMP

Name and mailing address of locator is: WHITE KNIGHT GOLD (U.S.) INC
121 WOODLAND AVE, SUITE #140
RENO, NV 89523-8906

The Claim is approximately 1500 feet long and 600 feet wide, such that 10 feet are claimed in an East direction and 1490 feet in a West direction from the point of discovery (monument of location), at which the Notice of Location was posted, together with 300 feet on each side of the monument of location and center line of the Claim. The general course of the lode or vein is from the East to the West direction.

The number, location and markings on each corner monument are as follows:

	<u>Location</u>	<u>Markings</u>	<u>Description</u>
No. 1:	Northwest Corner	N.W. Corner VSG59	1½" x 1½" x 4' wood post
No. 2:	Northeast Corner	N.E. Corner VSG59	1½" x 1½" x 4' wood post
No. 3:	Southeast Corner	S.E. Corner VSG59	1½" x 1½" x 4' wood post
No. 4:	Southwest Corner	S.W. Corner VSG59	1½" x 1½" x 4' wood post

As erected on the ground, each corner monument is marked as described above by scribed metal tags.

The work of location consisted of making a claim map as provided in NRS 517.040.

Dated this 10th day of September, 2004

SIGNATURE OF LOCATOR

By: 

Signature

H. H. Tonking, Agent

Nevada -- Lode Certificate of Location -- NRS. 517.050

BOOK 395 PAGE 153
OFFICIAL RECORDS
RECORDED AT THE REQUEST OF
WHITE KNIGHT GOLD
2004 SEP 24 PM 1:36

**CERTIFICATE OF LOCATION
LODE MINING CLAIM**

TO ALL WHOM IT MAY CONCERN:

The undersigned hereby certifies that he has caused to be located the
VSG 60 Lode Mining Claim in the following quarter sections(s):

<u>1/4</u>	<u>Section</u>	<u>Township</u>	<u>Range</u>	<u>Meridian</u>
SE	30	23 NORTH	50 EAST	MDB&M
SW	29	23 NORTH	50 EAST	MDB&M

192668

EUREKA COUNTY, NEVADA
M.H. REBALEATI, RECORDER
FILE NO. FEES 20.50

in Eureka County, Nevada, on the 11th day of
July, 2004.

RECORDER'S STAMP

Name and mailing address of locator is: WHITE KNIGHT GOLD (U.S.) INC
121 WOODLAND AVE, SUITE #140
RENO, NV 89523-8906

The Claim is approximately 1500 feet long and 600 feet wide, such that 1490 feet are claimed in an East direction and 10 feet in a West direction from the point of discovery (monument of location), at which the Notice of Location was posted, together with 300 feet on each side of the monument of location and center line of the Claim. The general course of the lode or vein is from the East to the West direction.

The number, location and markings on each corner monument are as follows:

	<u>Location</u>	<u>Markings</u>	<u>Description</u>
No. 1:	Northwest Corner	N.W. Corner VSG60	1½" x 1½" x 4' wood post
No. 2:	Northeast Corner	N.E. Corner VSG60	1½" x 1½" x 4' wood post
No. 3:	Southeast Corner	S.E. Corner VSG60	1½" x 1½" x 4' wood post
No. 4:	Southwest Corner	S.W. Corner VSG60	1½" x 1½" x 4' wood post

As erected on the ground, each corner monument is marked as described above by scribed metal tags.

The work of location consisted of making a claim map as provided in NRS 517.040.

Dated this 10th day of September, 2004

SIGNATURE OF LOCATOR

By: 
Signature
H. H. Tonking, Agent

Nevada - Lode Certificate of Location - NRS. 517.050

BOOK 395 PAGE 154
 OFFICIAL RECORDS
 RECORDED AT THE REQUEST OF
 WHITE KNIGHT GOLD
 2004 SEP 24 PM 1:36

**CERTIFICATE OF LOCATION
 LODE MINING CLAIM**

TO ALL WHOM IT MAY CONCERN:

EUREKA COUNTY, NEVADA
 M.H. REBALEATI, RECORDER
 FILE NO. FEES 20.50

The undersigned hereby certifies that he has caused to be located the
VSG 61 Lode Mining Claim in the following quarter sections(s):

192669

<u>1/4</u>	<u>Section</u>	<u>Township</u>	<u>Range</u>	<u>Meridian</u>
SW	30	23 NORTH	50 EAST	MDB&M
SE	30	23 NORTH	50 EAST	MDB&M

in Eureka County, Nevada, on the 11th day of
July, 2004.

RECORDER'S STAMP

Name and mailing address of locator is: WHITE KNIGHT GOLD (U.S.) INC
 121 WOODLAND AVE, SUITE #140
 RENO, NV 89523-8906

The Claim is approximately 1500 feet long and 600 feet wide, such that 10 feet are claimed in an East direction and 1490 feet in a West direction from the point of discovery (monument of location), at which the Notice of Location was posted, together with 300 feet on each side of the monument of location and center line of the Claim. The general course of the lode or vein is from the East to the West direction.

The number, location and markings on each corner monument are as follows:

	<u>Location</u>	<u>Markings</u>	<u>Description</u>
No. 1:	Northwest Corner	N.W. Corner VSG61	1½" x 1½" x 4' wood post
No. 2:	Northeast Corner	N.E. Corner VSG61	1½" x 1½" x 4' wood post
No. 3:	Southeast Corner	S.E. Corner VSG61	1½" x 1½" x 4' wood post
No. 4:	Southwest Corner	S.W. Corner VSG61	1½" x 1½" x 4' wood post


As erected on the ground, each corner monument is marked as described above by scribed metal tags.

The work of location consisted of making a claim map as provided in NRS 517.040.

Dated this 10th day of September, 2004

SIGNATURE OF LOCATOR

By:


 Signature
 H. H. Tonking, Agent

192669

**CERTIFICATE OF LOCATION
LODE MINING CLAIM**

BOOK **395** PAGE **155**
OFFICIAL RECORDS
RECORDED AT THE REQUEST OF
WHITE KNIGHT GOLD
2004 SEP 24 PM 1:36

EUREKA COUNTY, NEVADA
M.H. REBALEATI, RECORDER
FILE NO. FEES **20.50**

192670

TO ALL WHOM IT MAY CONCERN:

The undersigned hereby certifies that he has caused to be located the VSG 62 Lode Mining Claim in the following quarter sections(s):

<u>1/4</u>	<u>Section</u>	<u>Township</u>	<u>Range</u>	<u>Meridian</u>
SE	30	23 NORTH	50 EAST	MDB&M
SW	29	23 NORTH	50 EAST	MDB&M

in Eureka County, Nevada, on the 11th day of July, 2004.

RECORDER'S STAMP

Name and mailing address of locator is: WHITE KNIGHT GOLD (U.S.) INC
121 WOODLAND AVE, SUITE #140
RENO, NV 89523-8906

The Claim is approximately 1500 feet long and 600 feet wide, such that 1490 feet are claimed in an East direction and 10 feet in a West direction from the point of discovery (monument of location), at which the Notice of Location was posted, together with 300 feet on each side of the monument of location and center line of the Claim. The general course of the lode or vein is from the East to the West direction.

The number, location and markings on each corner monument are as follows:

	<u>Location</u>	<u>Markings</u>	<u>Description</u>
No. 1:	Northwest Corner	N.W. Corner VSG62	1½" x 1½" x 4' wood post
No. 2:	Northeast Corner	N.E. Corner VSG62	1½" x 1½" x 4' wood post
No. 3:	Southeast Corner	S.E. Corner VSG62	1½" x 1½" x 4' wood post
No. 4:	Southwest Corner	S.W. Corner VSG62	1½" x 1½" x 4' wood post

As erected on the ground, each corner monument is marked as described above by scribed metal tags.

The work of location consisted of making a claim map as provided in NRS 517.040.

Dated this 10th day of September, 2004

SIGNATURE OF LOCATOR

By: _____

Signature

H. H. Tonking, Agent

Nevada - Lode Certificate of Location - NRS. 517.050

192670

BOOK 395 PAGE 155

**CERTIFICATE OF LOCATION
LODE MINING CLAIM**

BOOK 395 PAGE 156
OFFICIAL RECORDS
RECORDED AT THE REQUEST OF
WHITE KNIGHT GOLD
2004 SEP 24 PM 1:36

EUREKA COUNTY, NEVADA
M.H. REBALEATI, RECORDER
FILE NO. _____ FEES 20.50

TO ALL WHOM IT MAY CONCERN:

The undersigned hereby certifies that he has caused to be located the
VSG 63 Lode Mining Claim in the following quarter sections(s):

<u>1/4</u>	<u>Section</u>	<u>Township</u>	<u>Range</u>	<u>Meridian</u>
SW	30	23 NORTH	50 EAST	MDB&M
SE	30	23 NORTH	50 EAST	MDB&M

192671

in Eureka County, Nevada, on the 11th day of
July, 2004.

RECORDER'S STAMP

Name and mailing address of locator is: WHITE KNIGHT GOLD (U.S.) INC
121 WOODLAND AVE, SUITE #140
RENO, NV 89523-8906

The Claim is approximately 1500 feet long and 600 feet wide, such that 10 feet are claimed in an East direction and 1490 feet in a West direction from the point of discovery (monument of location), at which the Notice of Location was posted, together with 300 feet on each side of the monument of location and center line of the Claim. The general course of the lode or vein is from the East to the West direction.

The number, location and markings on each corner monument are as follows:

	<u>Location</u>	<u>Markings</u>	<u>Description</u>
No. 1:	Northwest Corner	N.W. Corner VSG63	1½" x 1½" x 4' wood post
No. 2:	Northeast Corner	N.E. Corner VSG63	1½" x 1½" x 4' wood post
No. 3:	Southeast Corner	S.E. Corner VSG63	1½" x 1½" x 4' wood post
No. 4:	Southwest Corner	S.W. Corner VSG63	1½" x 1½" x 4' wood post

As erected on the ground, each corner monument is marked as described above by scribed metal tags.

The work of location consisted of making a claim map as provided in NRS 517.040.

Dated this 10th day of September, 2004

SIGNATURE OF LOCATOR

By: _____

Signature

H. H. Tonking, Agent

Nevada - Lode Certificate of Location - NRS. 517.050

192671

BOOK 395 PAGE 156

BOOK 395 PAGE 157
OFFICIAL RECORDS
RECORDED AT THE REQUEST OF
WHITE KNIGHT GOLD
2004 SEP 24 PM 1:36

EUREKA COUNTY, NEVADA
M.N. REBALEATI, RECORDER
FILE NO. FEES 20.50

**CERTIFICATE OF LOCATION
LODE MINING CLAIM**

TO ALL WHOM IT MAY CONCERN:

The undersigned hereby certifies that he has caused to be located the
VSG 64 Lode Mining Claim in the following quarter sections(s):

<u>1/4</u>	<u>Section</u>	<u>Township</u>	<u>Range</u>	<u>Meridian</u>
SE	30	23 NORTH	50 EAST	MDB&M
SW	29	23 NORTH	50 EAST	MDB&M

192672

in Eureka County, Nevada, on the 11th day of
July, 2004.

RECORDER'S STAMP

Name and mailing address of locator is: WHITE KNIGHT GOLD (U.S.) INC
121 WOODLAND AVE, SUITE #140
RENO, NV 89523-8906

The Claim is approximately 1500 feet long and 600 feet wide, such that 1490 feet are claimed in an East direction and 10 feet in a West direction from the point of discovery (monument of location), at which the Notice of Location was posted, together with 300 feet on each side of the monument of location and center line of the Claim. The general course of the lode or vein is from the East to the West direction.

The number, location and markings on each corner monument are as follows:

	<u>Location</u>	<u>Markings</u>	<u>Description</u>
No. 1:	Northwest Corner	N.W. Corner VSG64	1½" x 1½" x 4' wood post
No. 2:	Northeast Corner	N.E. Corner VSG64	1½" x 1½" x 4' wood post
No. 3:	Southeast Corner	S.E. Corner VSG64	1½" x 1½" x 4' wood post
No. 4:	Southwest Corner	S.W. Corner VSG64	1½" x 1½" x 4' wood post

As erected on the ground, each corner monument is marked as described above by scribed metal tags.

The work of location consisted of making a claim map as provided in NRS 517.040.

Dated this 10th day of September, 2004

SIGNATURE OF LOCATOR

By:

Signature

H. H. Tonking, Agent

Nevada - Lode Certificate of Location - NRS. 517.050

BOOK 395 PAGE 157

192672

BOOK 395 PAGE 158
OFFICIAL RECORDS
RECORDED AT THE REQUEST OF

WHITE KNIGHT GOLD
2004 SEP 24 PM 1:36

EUREKA COUNTY, NEVADA
M.N. REBALEATI, RECORDER
FILE NO. FEES 20.50

**CERTIFICATE OF LOCATION
LODE MINING CLAIM**

TO ALL WHOM IT MAY CONCERN:

The undersigned hereby certifies that he has caused to be located the
VSG 65 Lode Mining Claim in the following quarter sections(s):

<u>1/4</u>	<u>Section</u>	<u>Township</u>	<u>Range</u>	<u>Meridian</u>
SW	30	23 NORTH	50 EAST	MDB&M
SE	30	23 NORTH	50 EAST	MDB&M
NW	31	23 NORTH	50 EAST	MDB&M
NE	31	23 NORTH	50 EAST	MDB&M

192673

in Eureka County, Nevada, on the 11th day of
July, 2004.

RECORDER'S STAMP

Name and mailing address of locator is: WHITE KNIGHT GOLD (U.S.) INC
121 WOODLAND AVE, SUITE #140
RENO, NV 89523-8906

The Claim is approximately 1500 feet long and 600 feet wide, such that 10 feet are claimed in an East direction and 1490 feet in a West direction from the point of discovery (monument of location), at which the Notice of Location was posted, together with 300 feet on each side of the monument of location and center line of the Claim. The general course of the lode or vein is from the East to the West direction.

The number, location and markings on each corner monument are as follows:

	<u>Location</u>	<u>Markings</u>	<u>Description</u>
No. 1:	Northwest Corner	N.W. Corner VSG65	1½" x 1½" x 4' wood post
No. 2:	Northeast Corner	N.E. Corner VSG65	1½" x 1½" x 4' wood post
No. 3:	Southeast Corner	S.E. Corner VSG65	1½" x 1½" x 4' wood post
No. 4:	Southwest Corner	S.W. Corner VSG65	1½" x 1½" x 4' wood post

As erected on the ground, each corner monument is marked as described above by scribed metal tags.

The work of location consisted of making a claim map as provided in NRS 517.040.

Dated this 10th day of September, 2004

SIGNATURE OF LOCATOR

By:

Signature

H. H. Tonking, Agent

Nevada -- Lode Certificate of Location -- NRS. 517.050

BOOK 395 PAGE 158

192673

BOOK 395 PAGE 159
OFFICIAL RECORDS
RECORDED AT THE REQUEST OF
WHITE KNIGHT GOLD
2004 SEP 24 PM 1:36

**CERTIFICATE OF LOCATION
LODE MINING CLAIM**

TO ALL WHOM IT MAY CONCERN:

EUREKA COUNTY, NEVADA
M.N. REBALEATI, RECORDER
FILE NO. FEES 20.50

The undersigned hereby certifies that he has caused to be located the
VSG 66 Lode Mining Claim in the following quarter sections(s):

192674

<u>1/4</u>	<u>Section</u>	<u>Township</u>	<u>Range</u>	<u>Meridian</u>
SE	30	23 NORTH	50 EAST	MDB&M
NE	31	23 NORTH	50 EAST	MDB&M
SW	29	23 NORTH	50 EAST	MDB&M
NW	32	23 NORTH	50 EAST	MDB&M

in Eureka County, Nevada, on the 11th day of
July, 2004.

RECORDER'S STAMP

Name and mailing address of locator is: WHITE KNIGHT GOLD (U.S.) INC
121 WOODLAND AVE, SUITE #140
RENO, NV 89523-8906

The Claim is approximately 1500 feet long and 600 feet wide, such that 1490 feet are claimed in an East direction and 10 feet in a West direction from the point of discovery (monument of location), at which the Notice of Location was posted, together with 300 feet on each side of the monument of location and center line of the Claim. The general course of the lode or vein is from the East to the West direction.

The number, location and markings on each corner monument are as follows:

	<u>Location</u>	<u>Markings</u>	<u>Description</u>
No. 1:	Northwest Corner	N.W. Corner VSG66	1½" x 1½" x 4' wood post
No. 2:	Northeast Corner	N.E. Corner VSG66	1½" x 1½" x 4' wood post
No. 3:	Southeast Corner	S.E. Corner VSG66	1½" x 1½" x 4' wood post
No. 4:	Southwest Corner	S.W. Corner VSG66	1½" x 1½" x 4' wood post

As erected on the ground, each corner monument is marked as described above by scribed metal tags.

The work of location consisted of making a claim map as provided in NRS 517.040.

Dated this 10th day of September, 2004

SIGNATURE OF LOCATOR

By: _____

Signature

H. H. Tonking, Agent

Nevada - Lode Certificate of Location - NRS. 517.050

**CERTIFICATE OF LOCATION
LODE MINING CLAIM**

BOOK 395 PAGE 160
OFFICIAL RECORDS
RECORDED AT THE REQUEST OF
WHITE KNIGHT GOLD
2004 SEP 24 PM 1:37
EUREKA COUNTY, NEVADA
M.N. REBALEATI, RECORDER
FILE NO. FEES 20.50

TO ALL WHOM IT MAY CONCERN:

The undersigned hereby certifies that he has caused to be located the VSG 67 Lode Mining Claim in the following quarter sections(s):

<u>1/4</u>	<u>Section</u>	<u>Township</u>	<u>Range</u>	<u>Meridian</u>
NW	31	23 NORTH	50 EAST	MDB&M
NE	31	23 NORTH	50 EAST	MDB&M

192675

in Eureka County, Nevada, on the 11th day of July, 2004.

RECORDER'S STAMP

Name and mailing address of locator is: WHITE KNIGHT GOLD (U.S.) INC
121 WOODLAND AVE, SUITE #140
RENO, NV 89523-8906

The Claim is approximately 1500 feet long and 600 feet wide, such that 10 feet are claimed in an East direction and 1490 feet in a West direction from the point of discovery (monument of location), at which the Notice of Location was posted, together with 300 feet on each side of the monument of location and center line of the Claim. The general course of the lode or vein is from the East to the West direction.

The number, location and markings on each corner monument are as follows:

	<u>Location</u>	<u>Markings</u>	<u>Description</u>
No. 1:	Northwest Corner	N.W. Corner VSG67	1½" x 1½" x 4' wood post
No. 2:	Northeast Corner	N.E. Corner VSG67	1½" x 1½" x 4' wood post
No. 3:	Southeast Corner	S.E. Corner VSG67	1½" x 1½" x 4' wood post
No. 4:	Southwest Corner	S.W. Corner VSG67	1½" x 1½" x 4' wood post

As erected on the ground, each corner monument is marked as described above by scribed metal tags.

The work of location consisted of making a claim map as provided in NRS 517.040.

Dated this 10th day of September, 2004

SIGNATURE OF LOCATOR

By: [Signature]
Signature
H. H. Tonking, Agent

**CERTIFICATE OF LOCATION
LODE MINING CLAIM**

BOOK 395 PAGE 161
OFFICIAL RECORDS
RECORDED AT THE REQUEST OF
WHITE KNIGHT GOLD
2004 SEP 24 PM 1:37

EUREKA COUNTY, NEVADA
M.N. REBALEATI, RECORDER
FILE NO. _____ FEES 20.50

TO ALL WHOM IT MAY CONCERN:

The undersigned hereby certifies that he has caused to be located the VSG 68 Lode Mining Claim in the following quarter sections(s):

<u>1/4</u>	<u>Section</u>	<u>Township</u>	<u>Range</u>	<u>Meridian</u>
NE	31	23 NORTH	50 EAST	MDB&M
NW	32	23 NORTH	50 EAST	MDB&M

192676

in Eureka County, Nevada, on the 11th day of July, 2004.

RECORDER'S STAMP

Name and mailing address of locator is: WHITE KNIGHT GOLD (U.S.) INC
121 WOODLAND AVE, SUITE #140
RENO, NV 89523-8906

The Claim is approximately 1500 feet long and 600 feet wide, such that 1490 feet are claimed in an East direction and 10 feet in a West direction from the point of discovery (monument of location), at which the Notice of Location was posted, together with 300 feet on each side of the monument of location and center line of the Claim. The general course of the lode or vein is from the East to the West direction.

The number, location and markings on each corner monument are as follows:

	<u>Location</u>	<u>Markings</u>	<u>Description</u>
No. 1:	Northwest Corner	N.W. Corner VSG68	1½" x 1½" x 4' wood post
No. 2:	Northeast Corner	N.E. Corner VSG68	1½" x 1½" x 4' wood post
No. 3:	Southeast Corner	S.E. Corner VSG68	1½" x 1½" x 4' wood post
No. 4:	Southwest Corner	S.W. Corner VSG68	1½" x 1½" x 4' wood post

As erected on the ground, each corner monument is marked as described above by scribed metal tags.

The work of location consisted of making a claim map as provided in NRS 517.040.

Dated this 10th day of September, 2004

SIGNATURE OF LOCATOR

By: _____

Signature

H. H. Tonking, Agent

**CERTIFICATE OF LOCATION
LODE MINING CLAIM**

BOOK 395 PAGE 162
OFFICIAL RECORDS
RECORDED AT THE REQUEST OF
WHITE KNIGHT GOLD
2004 SEP 24 PM 1:37
EUREKA COUNTY, NEVADA
M.N. REBALEATI, RECORDER
FILE NO. _____
FEES 20.50

TO ALL WHOM IT MAY CONCERN:

The undersigned hereby certifies that he has caused to be located the VSG 69 Lode Mining Claim in the following quarter sections(s):

<u>1/4</u>	<u>Section</u>	<u>Township</u>	<u>Range</u>	<u>Meridian</u>
NE	31	23 NORTH	50 EAST	MDB&M
NW	32	23 NORTH	50 EAST	MDB&M

192677

in Eureka County, Nevada, on the 11th day of July, 2004.

RECORDER'S STAMP

Name and mailing address of locator is: WHITE KNIGHT GOLD (U.S.) INC
121 WOODLAND AVE, SUITE #140
RENO, NV 89523-8906

The Claim is approximately 1500 feet long and 600 feet wide, such that 1490 feet are claimed in an East direction and 10 feet in a West direction from the point of discovery (monument of location), at which the Notice of Location was posted, together with 300 feet on each side of the monument of location and center line of the Claim. The general course of the lode or vein is from the East to the West direction.

The number, location and markings on each corner monument are as follows:

	<u>Location</u>	<u>Markings</u>	<u>Description</u>
No. 1:	Northwest Corner	N.W. Corner VSG69	1½" x 1½" x 4' wood post
No. 2:	Northeast Corner	N.E. Corner VSG69	1½" x 1½" x 4' wood post
No. 3:	Southeast Corner	S.E. Corner VSG69	1½" x 1½" x 4' wood post
No. 4:	Southwest Corner	S.W. Corner VSG69	1½" x 1½" x 4' wood post

As erected on the ground, each corner monument is marked as described above by scribed metal tags.

The work of location consisted of making a claim map as provided in NRS 517.040.

Dated this 10th day of September, 2004

SIGNATURE OF LOCATOR

By: _____

Signature

H. H. Tonking, Agent

Nevada - Lode Certificate of Location - NRS. 517.050

BOOK 395 PAGE 162

192677

BOOK 395 PAGE 163
OFFICIAL RECORDS
RECORDED AT THE REQUEST OF
WHITE KNIGHT GOLD
2004 SEP 24 PM 1:37

**CERTIFICATE OF LOCATION
LODE MINING CLAIM**

EUREKA COUNTY, NEVADA
M.N. REBEAATI, RECORDER
FILE NO. **192678**
FEES \$20.50

TO ALL WHOM IT MAY CONCERN:

The undersigned hereby certifies that he has caused to be located the
VSG 70 Lode Mining Claim in the following quarter sections(s):

<u>1/4</u>	<u>Section</u>	<u>Township</u>	<u>Range</u>	<u>Meridian</u>
NE	31	23 NORTH	50 EAST	MDB&M
NW	32	23 NORTH	50 EAST	MDB&M

in Eureka County, Nevada, on the 11th day of
July, 2004.

RECORDER'S STAMP

Name and mailing address of locator is: WHITE KNIGHT GOLD (U.S.) INC
121 WOODLAND AVE, SUITE #140
RENO, NV 89523-8906

The Claim is approximately 1500 feet long and 600 feet wide, such that 1490 feet are claimed in an East direction and 10 feet in a West direction from the point of discovery (monument of location), at which the Notice of Location was posted, together with 300 feet on each side of the monument of location and center line of the Claim. The general course of the lode or vein is from the East to the West direction.

The number, location and markings on each corner monument are as follows:

	<u>Location</u>	<u>Markings</u>	<u>Description</u>
No. 1:	Northwest Corner	N.W. Corner VSG70	1½" x 1½" x 4' wood post
No. 2:	Northeast Corner	N.E. Corner VSG70	1½" x 1½" x 4' wood post
No. 3:	Southeast Corner	S.E. Corner VSG70	1½" x 1½" x 4' wood post
No. 4:	Southwest Corner	S.W. Corner VSG70	1½" x 1½" x 4' wood post

As erected on the ground, each corner monument is marked as described above by scribed metal tags.

The work of location consisted of making a claim map as provided in NRS 517.040.

Dated this 10th day of September, 2004

SIGNATURE OF LOCATOR

By: [Signature]
Signature
H. H. Tonking, Agent

192678

BOOK 395 PAGE 164
 OFFICIAL RECORDS
 RECORDED AT THE REQUEST OF
 WHITE KNIGHT GOLD
 2004 SEP 24 PM 1:37

**CERTIFICATE OF LOCATION
 LODE MINING CLAIM**

EUREKA COUNTY, NEVADA
 M.N. REBALEATI, RECORDER
 FILE NO. FEES 20.50

TO ALL WHOM IT MAY CONCERN:

The undersigned hereby certifies that he has caused to be located the
VSG 71 Lode Mining Claim in the following quarter sections(s):

192679

<u>1/4</u>	<u>Section</u>	<u>Township</u>	<u>Range</u>	<u>Meridian</u>
NE	31	23 NORTH	50 EAST	MDB&M
SE	31	23 NORTH	50 EAST	MDB&M
NW	32	23 NORTH	50 EAST	MDB&M
SW	32	23 NORTH	50 EAST	MDB&M

in Eureka County, Nevada, on the 12th day of
July, 2004.

RECORDER'S STAMP

Name and mailing address of locator is: **WHITE KNIGHT GOLD (U.S.) INC**
 121 WOODLAND AVE, SUITE #140
 RENO, NV 89523-8906

The Claim is approximately 1500 feet long and 600 feet wide, such that 1490 feet are claimed in an East direction and 10 feet in a West direction from the point of discovery (monument of location), at which the Notice of Location was posted, together with 300 feet on each side of the monument of location and center line of the Claim. The general course of the lode or vein is from the East to the West direction.

The number, location and markings on each corner monument are as follows:


	<u>Location</u>	<u>Markings</u>	<u>Description</u>
No. 1:	Northwest Corner	N.W. Corner VSG 71	1½" x 1½" x 4' wood post
No. 2:	Northeast Corner	N.E. Corner VSG 71	1½" x 1½" x 4' wood post
No. 3:	Southeast Corner	S.E. Corner VSG 71	1½" x 1½" x 4' wood post
No. 4:	Southwest Corner	S.W. Corner VSG 71	1½" x 1½" x 4' wood post

As erected on the ground, each corner monument is marked as described above by scribed metal tags.

The work of location consisted of making a claim map as provided in NRS 517.040.

Dated this 10th day of September, 2004

SIGNATURE OF LOCATOR

By: 
 Signature
 H. H. Tonking, Agent

192679

BOOK 395 PAGE 165
 OFFICIAL RECORDS
 RECORDED AT THE REQUEST OF
 WHITE KNIGHT GOLD
 2004 SEP 24 PM 1:37
 EUREKA COUNTY, NEVADA
 M.N. REBALEATI, RECORDER
 FILE NO. FEE \$ 20.50
192680

**CERTIFICATE OF LOCATION
 LODE MINING CLAIM**

TO ALL WHOM IT MAY CONCERN:

The undersigned hereby certifies that he has caused to be located the
VSG 72 Lode Mining Claim in the following quarter sections(s):

<u>1/4</u>	<u>Section</u>	<u>Township</u>	<u>Range</u>	<u>Meridian</u>
<u>SE</u>	<u>31</u>	<u>23 NORTH</u>	<u>50 EAST</u>	<u>MDB&M</u>
<u>SW</u>	<u>32</u>	<u>23 NORTH</u>	<u>50 EAST</u>	<u>MDB&M</u>

in Eureka County, Nevada, on the 12th day of
July, 2004.

RECORDER'S STAMP

Name and mailing address of locator is: WHITE KNIGHT GOLD (U.S.) INC
121 WOODLAND AVE, SUITE #140
RENO, NV 89523-8906

The Claim is approximately 1500 feet long and 600 feet wide, such that 1490 feet are claimed in an East direction and 10 feet in a West direction from the point of discovery (monument of location), at which the Notice of Location was posted, together with 300 feet on each side of the monument of location and center line of the Claim. The general course of the lode or vein is from the East to the West direction.

The number, location and markings on each corner monument are as follows:

<u>No.</u>	<u>Location</u>	<u>Markings</u>	<u>Description</u>
<u>No. 1:</u>	<u>Northwest Corner</u>	<u>N.W. Corner VSG72</u>	<u>1½" x 1½" x 4' wood post</u>
<u>No. 2:</u>	<u>Northeast Corner</u>	<u>N.E. Corner VSG72</u>	<u>1½" x 1½" x 4' wood post</u>
<u>No. 3:</u>	<u>Southeast Corner</u>	<u>S.E. Corner VSG72</u>	<u>1½" x 1½" x 4' wood post</u>
<u>No. 4:</u>	<u>Southwest Corner</u>	<u>S.W. Corner VSG72</u>	<u>1½" x 1½" x 4' wood post</u>

As erected on the ground, each corner monument is marked as described above by scribed metal tags.

The work of location consisted of making a claim map as provided in NRS 517.040.

Dated this 10th day of September, 2004

SIGNATURE OF LOCATOR

By: [Signature]
 Signature
 H. H. Tonking, Agent

192680

BOOK 395 PAGE 166
OFFICIAL RECORDS
RECORDED AT THE REQUEST OF
WHITE KNIGHT GOLD
2004 SEP 24 PM 1:37

**CERTIFICATE OF LOCATION
LODE MINING CLAIM**

TO ALL WHOM IT MAY CONCERN:

The undersigned hereby certifies that he has caused to be located the
VSG 73 Lode Mining Claim in the following quarter sections(s):

<u>1/4</u>	<u>Section</u>	<u>Township</u>	<u>Range</u>	<u>Meridian</u>
NW	19	23 NORTH	50 EAST	MDB&M
NE	24	23 NORTH	49 EAST	MDB&M

EUREKA COUNTY, NEVADA
M.H. REBALEATI, RECORDER
FILE NO. FEES 20.50

192681

in Eureka County, Nevada, on the 12th day of
July, 2004.

RECORDER'S STAMP

Name and mailing address of locator is: WHITE KNIGHT GOLD (U.S.) INC
121 WOODLAND AVE, SUITE #140
RENO, NV 89523-8906

The Claim is approximately 1500 feet long and 600 feet wide, such that 10 feet are claimed in an East direction and 1490 feet in a West direction from the point of discovery (monument of location), at which the Notice of Location was posted, together with 300 feet on each side of the monument of location and center line of the Claim. The general course of the lode or vein is from the East to the West direction.

The number, location and markings on each corner monument are as follows:

	<u>Location</u>	<u>Markings</u>	<u>Description</u>
No. 1:	Northwest Corner	N.W. Corner VSG73	1½" x 1½" x 4' wood post
No. 2:	Northeast Corner	N.E. Corner VSG73	1½" x 1½" x 4' wood post
No. 3:	Southeast Corner	S.E. Corner VSG73	1½" x 1½" x 4' wood post
No. 4:	Southwest Corner	S.W. Corner VSG73	1½" x 1½" x 4' wood post

As erected on the ground, each corner monument is marked as described above by scribed metal tags.

The work of location consisted of making a claim map as provided in NRS 517.040.

Dated this 10th day of September, 2004

SIGNATURE OF LOCATOR

By: _____

Signature

H. H. Tonking, Agent

Nevada - Lode Certificate of Location - NRS. 517.050

**CERTIFICATE OF LOCATION
LODE MINING CLAIM**

BOOK 395 PAGE 167
OFFICIAL RECORDS
RECORDED AT THE REQUEST OF
WHITE KNIGHT GOLD
2004 SEP 24 PM 1:37

EUREKA COUNTY, NEVADA
M.N. REBALEATI, RECORDER
FILE NO. FEES 20.50

192682

TO ALL WHOM IT MAY CONCERN:

The undersigned hereby certifies that he has caused to be located the VSG 74 Lode Mining Claim in the following quarter sections(s):

<u>1/4</u>	<u>Section</u>	<u>Township</u>	<u>Range</u>	<u>Meridian</u>
NW	19	23 NORTH	50 EAST	MDB&M

in Eureka County, Nevada, on the 12th day of July, 2004.

RECORDER'S STAMP

Name and mailing address of locator is: WHITE KNIGHT GOLD (U.S.) INC
121 WOODLAND AVE, SUITE #140
RENO, NV 89523-8906

The Claim is approximately 1500 feet long and 600 feet wide, such that 1490 feet are claimed in an East direction and 10 feet in a West direction from the point of discovery (monument of location), at which the Notice of Location was posted, together with 300 feet on each side of the monument of location and center line of the Claim. The general course of the lode or vein is from the East to the West direction.

The number, location and markings on each corner monument are as follows:

	<u>Location</u>	<u>Markings</u>	<u>Description</u>
No. 1:	Northwest Corner	N.W. Corner VSG74	1½" x 1½" x 4' wood post
No. 2:	Northeast Corner	N.E. Corner VSG74	1½" x 1½" x 4' wood post
No. 3:	Southeast Corner	S.E. Corner VSG74	1½" x 1½" x 4' wood post
No. 4:	Southwest Corner	S.W. Corner VSG74	1½" x 1½" x 4' wood post

As erected on the ground, each corner monument is marked as described above by scribed metal tags.

The work of location consisted of making a claim map as provided in NRS 517.040.

Dated this 10th day of September, 2004

SIGNATURE OF LOCATOR

By: _____

Signature

H. H. Tonking, Agent

Nevada - Lode Certificate of Location - NRS. 517.050

192682

BOOK 395 PAGE 167

**CERTIFICATE OF LOCATION
LODE MINING CLAIM**

BOOK 395 PAGE 168
OFFICIAL RECORDS
RECORDED AT THE REQUEST OF
WHITE KNIGHT GOLD
2004 SEP 24 PM 1:37

TO ALL WHOM IT MAY CONCERN:

The undersigned hereby certifies that he has caused to be located the
VSG 75 Lode Mining Claim in the following quarter sections(s):

EUREKA COUNTY, NEVADA
M.N. REBALEATI, RECORDER
FILE NO. FEES 20.50

192683

<u>1/4</u>	<u>Section</u>	<u>Township</u>	<u>Range</u>	<u>Meridian</u>
NW	19	23 NORTH	50 EAST	MDB&M
NE	24	23 NORTH	49 EAST	MDB&M

in Eureka County, Nevada, on the 12th day of
July, 2004.

RECORDER'S STAMP

Name and mailing address of locator is: WHITE KNIGHT GOLD (U.S.) INC
121 WOODLAND AVE, SUITE #140
RENO, NV 89523-8906

The Claim is approximately 1500 feet long and 600 feet wide, such that 10 feet are claimed in an East direction and 1490 feet in a West direction from the point of discovery (monument of location), at which the Notice of Location was posted, together with 300 feet on each side of the monument of location and center line of the Claim. The general course of the lode or vein is from the East to the West direction.

The number, location and markings on each corner monument are as follows:

<u>No.</u>	<u>Location</u>	<u>Markings</u>	<u>Description</u>
No. 1:	Northwest Corner	N.W. Corner VSG75	1½" x 1½" x 4' wood post
No. 2:	Northeast Corner	N.E. Corner VSG75	1½" x 1½" x 4' wood post
No. 3:	Southeast Corner	S.E. Corner VSG75	1½" x 1½" x 4' wood post
No. 4:	Southwest Corner	S.W. Corner VSG75	1½" x 1½" x 4' wood post

As erected on the ground, each corner monument is marked as described above by scribed metal tags.

The work of location consisted of making a claim map as provided in NRS 517.040.

Dated this 10th day of September, 2004

SIGNATURE OF LOCATOR

By: _____

Signature

H. H. Tonking, Agent

Nevada – Lode Certificate of Location – NRS. 517.050

192683

BOOK 395 PAGE 168

**CERTIFICATE OF LOCATION
LODE MINING CLAIM**

BOOK 395 PAGE 169
OFFICIAL RECORDS
RECORDED AT THE REQUEST OF
WHITE KNIGHT GOLD
2004 SEP 24 PM 1:37
EUREKA COUNTY, NEVADA
M.N. REBALEATI, RECORDER
FILE NO. 20.50

TO ALL WHOM IT MAY CONCERN:

The undersigned hereby certifies that he has caused to be located the
VSG 76 Lode Mining Claim in the following quarter sections(s):

192684

<u>1/4</u>	<u>Section</u>	<u>Township</u>	<u>Range</u>	<u>Meridian</u>
NW	19	23 NORTH	50 EAST	MDB&M

in Eureka County, Nevada, on the 12th day of
July, 2004.

RECORDER'S STAMP

Name and mailing address of locator is: WHITE KNIGHT GOLD (U.S.) INC
121 WOODLAND AVE, SUITE #140
RENO, NV 89523-8906

The Claim is approximately 1500 feet long and 600 feet wide, such that 1490 feet are claimed in an East direction and 10 feet in a West direction from the point of discovery (monument of location), at which the Notice of Location was posted, together with 300 feet on each side of the monument of location and center line of the Claim. The general course of the lode or vein is from the East to the West direction.

The number, location and markings on each corner monument are as follows:

<u>No.</u>	<u>Location</u>	<u>Markings</u>	<u>Description</u>
No. 1:	Northwest Corner	N.W. Corner VSG76	1½" x 1½" x 4' wood post
No. 2:	Northeast Corner	N.E. Corner VSG76	1½" x 1½" x 4' wood post
No. 3:	Southeast Corner	S.E. Corner VSG76	1½" x 1½" x 4' wood post
No. 4:	Southwest Corner	S.W. Corner VSG76	1½" x 1½" x 4' wood post

As erected on the ground, each corner monument is marked as described above by scribed metal tags.

The work of location consisted of making a claim map as provided in NRS 517.040.

Dated this 10th day of September, 2004

SIGNATURE OF LOCATOR

By: [Signature]
Signature

H. H. Tonking, Agent

Nevada - Lode Certificate of Location - NRS. 517.050

**CERTIFICATE OF LOCATION
LODE MINING CLAIM**

BOOK 395 PAGE 170
OFFICIAL RECORDS
RECORDED AT THE REQUEST OF
WHITE KNIGHT GOLD
2004 SEP 24 PM 1:37

TO ALL WHOM IT MAY CONCERN:

EUREKA COUNTY, NEVADA
M.H. REBALENTI, RECORDER
FILE NO. FEES 20.50

The undersigned hereby certifies that he has caused to be located the
VSG 77 Lode Mining Claim in the following quarter sections(s):

192685

<u>1/4</u>	<u>Section</u>	<u>Township</u>	<u>Range</u>	<u>Meridian</u>
SW	19	23 NORTH	50 EAST	MDB&M

in Eureka County, Nevada, on the 12th day of
July, 2004.

RECORDER'S STAMP

Name and mailing address of locator is: WHITE KNIGHT GOLD (U.S.) INC
121 WOODLAND AVE, SUITE #140
RENO, NV 89523-8906

The Claim is approximately 1500 feet long and 600 feet wide, such that 1490 feet are claimed in an East direction and 10 feet in a West direction from the point of discovery (monument of location), at which the Notice of Location was posted, together with 300 feet on each side of the monument of location and center line of the Claim. The general course of the lode or vein is from the East to the West direction.

The number, location and markings on each corner monument are as follows:

	<u>Location</u>	<u>Markings</u>	<u>Description</u>
No. 1:	Northwest Corner	N.W. Corner VSG77	1½" x 1½" x 4' wood post
No. 2:	Northeast Corner	N.E. Corner VSG77	1½" x 1½" x 4' wood post
No. 3:	Southeast Corner	S.E. Corner VSG77	1½" x 1½" x 4' wood post
No. 4:	Southwest Corner	S.W. Corner VSG77	1½" x 1½" x 4' wood post

As erected on the ground, each corner monument is marked as described above by scribed metal tags.

The work of location consisted of making a claim map as provided in NRS 517.040.

Dated this 10th day of September, 2004

SIGNATURE OF LOCATOR

By: _____

Signature

H. H. Tonking, Agent

Nevada - Lode Certificate of Location - NRS. 517.050

192685

BOOK **395** PAGE **170**

BOOK 395 PAGE 171
OFFICIAL RECORDS
RECORDED AT THE REQUEST OF
WHITE KNIGHT GOLD
2004 SEP 24 PM 1:37

**CERTIFICATE OF LOCATION
LODE MINING CLAIM**

TO ALL WHOM IT MAY CONCERN:

The undersigned hereby certifies that he has caused to be located the
VSG 78 Lode Mining Claim in the following quarter sections(s):

EUREKA COUNTY, NEVADA
M.N. REBALEATI, RECORDER
FILE NO. FEES 20.50

192686

<u>1/4</u>	<u>Section</u>	<u>Township</u>	<u>Range</u>	<u>Meridian</u>
SW	19	23 NORTH	50 EAST	MDB&M

in Eureka County, Nevada, on the 12th day of
July, 2004.

RECORDER'S STAMP

Name and mailing address of locator is: WHITE KNIGHT GOLD (U.S.) INC
121 WOODLAND AVE, SUITE #140
RENO, NV 89523-8906

The Claim is approximately 1500 feet long and 600 feet wide, such that 1490 feet are claimed in an East direction and 10 feet in a West direction from the point of discovery (monument of location), at which the Notice of Location was posted, together with 300 feet on each side of the monument of location and center line of the Claim. The general course of the lode or vein is from the East to the West direction.

The number, location and markings on each corner monument are as follows:

	<u>Location</u>	<u>Markings</u>	<u>Description</u>
No. 1:	Northwest Corner	N.W. Corner VSG78	1½" x 1½" x 4' wood post
No. 2:	Northeast Corner	N.E. Corner VSG78	1½" x 1½" x 4' wood post
No. 3:	Southeast Corner	S.E. Corner VSG78	1½" x 1½" x 4' wood post
No. 4:	Southwest Corner	S.W. Corner VSG78	1½" x 1½" x 4' wood post

As erected on the ground, each corner monument is marked as described above by scribed metal tags.

The work of location consisted of making a claim map as provided in NRS 517.040.

Dated this 10th day of September, 2004

SIGNATURE OF LOCATOR

By: 

Signature

H. H. Tonking, Agent

Nevada - Lode Certificate of Location - NRS. 517.050

BOOK **395** PAGE **171**

192686

**CERTIFICATE OF LOCATION
LODE MINING CLAIM**

BOOK **395** PAGE **172**
 OFFICIAL RECORDS
 RECORDED AT THE REQUEST OF
 WHITE KNIGHT GOLD
 2004 SEP 24 PM 1:37
 EUREKA COUNTY, NEVADA
 M.N. REBALEATI, RECORDER
 FILE NO. FEES **20.50**

TO ALL WHOM IT MAY CONCERN:

The undersigned hereby certifies that he has caused to be located the VSG 79 Lode Mining Claim in the following quarter sections(s):

<u>1/4</u>	<u>Section</u>	<u>Township</u>	<u>Range</u>	<u>Meridian</u>
SW	19	23 NORTH	50 EAST	MDB&M

192687

in Eureka County, Nevada, on the 12th day of July, 2004.

RECORDER'S STAMP

Name and mailing address of locator is: **WHITE KNIGHT GOLD (U.S.) INC**
 121 WOODLAND AVE, SUITE #140
 RENO, NV 89523-8906

The Claim is approximately 1500 feet long and 600 feet wide, such that 1490 feet are claimed in an East direction and 10 feet in a West direction from the point of discovery (monument of location), at which the Notice of Location was posted, together with 300 feet on each side of the monument of location and center line of the Claim. The general course of the lode or vein is from the East to the West direction.

The number, location and markings on each corner monument are as follows:


	<u>Location</u>	<u>Markings</u>	<u>Description</u>
No. 1:	Northwest Corner	N.W. Corner VSG79	1½" x 1½" x 4' wood post
No. 2:	Northeast Corner	N.E. Corner VSG79	1½" x 1½" x 4' wood post
No. 3:	Southeast Corner	S.E. Corner VSG79	1½" x 1½" x 4' wood post
No. 4:	Southwest Corner	S.W. Corner VSG79	1½" x 1½" x 4' wood post

As erected on the ground, each corner monument is marked as described above by scribed metal tags.

The work of location consisted of making a claim map as provided in NRS 517.040.

Dated this 10th day of September, 2004

SIGNATURE OF LOCATOR

By: 
 Signature
 H. H. Tonking, Agent

**CERTIFICATE OF LOCATION
LODE MINING CLAIM**

BOOK 395 PAGE 173
OFFICIAL RECORDS
RECORDED AT THE REQUEST OF
WHITE KNIGHT GOLD
2004 SEP 24 PM 1:37

EUREKA COUNTY, NEVADA
M.N. REBALEATI, RECORDER
FILE NO. FEES 20.50
192688

TO ALL WHOM IT MAY CONCERN:

The undersigned hereby certifies that he has caused to be located the VSG 80 Lode Mining Claim in the following quarter sections(s):

<u>1/4</u>	<u>Section</u>	<u>Township</u>	<u>Range</u>	<u>Meridian</u>
SW	19	23 NORTH	50 EAST	MDB&M

in Eureka County, Nevada, on the 12th day of July, 2004.

RECORDER'S STAMP

Name and mailing address of locator is: WHITE KNIGHT GOLD (U.S.) INC
121 WOODLAND AVE, SUITE #140
RENO, NV 89523-8906

The Claim is approximately 1500 feet long and 600 feet wide, such that 1490 feet are claimed in an East direction and 10 feet in a West direction from the point of discovery (monument of location), at which the Notice of Location was posted, together with 300 feet on each side of the monument of location and center line of the Claim. The general course of the lode or vein is from the East to the West direction.

The number, location and markings on each corner monument are as follows:

	<u>Location</u>	<u>Markings</u>	<u>Description</u>
No. 1:	Northwest Corner	N.W. Corner VSG80	1½" x 1½" x 4' wood post
No. 2:	Northeast Corner	N.E. Corner VSG80	1½" x 1½" x 4' wood post
No. 3:	Southeast Corner	S.E. Corner VSG80	1½" x 1½" x 4' wood post
No. 4:	Southwest Corner	S.W. Corner VSG80	1½" x 1½" x 4' wood post

As erected on the ground, each corner monument is marked as described above by scribed metal tags.

The work of location consisted of making a claim map as provided in NRS 517.040.

Dated this 10th day of September, 2004

SIGNATURE OF LOCATOR

By: _____

Signature

H. H. Tonking, Agent

Nevada – Lode Certificate of Location – NRS. 517.050

192688

BOOK 395 PAGE 173

BOOK 395 PAGE 174
OFFICIAL RECORDS
RECORDED AT THE REQUEST OF
WHITE KNIGHT GOLD
2004 SEP 24 PM 1:37

**CERTIFICATE OF LOCATION
LODE MINING CLAIM**

TO ALL WHOM IT MAY CONCERN:

EUREKA COUNTY, NEVADA
M.H. REBALEATI, RECORDER
FILE NO. FEES 20.50

The undersigned hereby certifies that he has caused to be located the
VSG 81 Lode Mining Claim in the following quarter sections(s):

192689

<u>1/4</u>	<u>Section</u>	<u>Township</u>	<u>Range</u>	<u>Meridian</u>
SW	19	23 NORTH	50 EAST	MDB&M
NW	30	23 NORTH	50 EAST	MDB&M

in Eureka County, Nevada, on the 12th day of
July, 2004.

RECORDER'S STAMP

Name and mailing address of locator is: WHITE KNIGHT GOLD (U.S.) INC
121 WOODLAND AVE, SUITE #140
RENO, NV 89523-8906

The Claim is approximately 1500 feet long and 600 feet wide, such that 1490 feet are claimed in an East direction and 10 feet in a West direction from the point of discovery (monument of location), at which the Notice of Location was posted, together with 300 feet on each side of the monument of location and center line of the Claim. The general course of the lode or vein is from the East to the West direction.

The number, location and markings on each corner monument are as follows:


	<u>Location</u>	<u>Markings</u>	<u>Description</u>
No. 1:	Northwest Corner	N.W. Corner VSG81	1½" x 1½" x 4' wood post
No. 2:	Northeast Corner	N.E. Corner VSG81	1½" x 1½" x 4' wood post
No. 3:	Southeast Corner	S.E. Corner VSG81	1½" x 1½" x 4' wood post
No. 4:	Southwest Corner	S.W. Corner VSG81	1½" x 1½" x 4' wood post

As erected on the ground, each corner monument is marked as described above by scribed metal tags.

The work of location consisted of making a claim map as provided in NRS 517.040.

Dated this 10th day of September, 2004

SIGNATURE OF LOCATOR

By: 
Signature
H. H. Tonking, Agent

192689

BOOK 395 PAGE 175
OFFICIAL RECORDS
RECORDED AT THE REQUEST OF

WHITE KNIGHT GOLD
2004 SEP 24 PM 1:38

EUREKA COUNTY, NEVADA
M.H. REBALEATI, RECORDER
FILE NO.

FEES 20.50

192690

**CERTIFICATE OF LOCATION
LODE MINING CLAIM**

TO ALL WHOM IT MAY CONCERN:

The undersigned hereby certifies that he has caused to be located the
VSG 82 Lode Mining Claim in the following quarter sections(s):

<u>1/4</u>	<u>Section</u>	<u>Township</u>	<u>Range</u>	<u>Meridian</u>
NW	30	23 NORTH	50 EAST	MDB&M

in Eureka County, Nevada, on the 12th day of
July, 2004.

RECORDER'S STAMP

Name and mailing address of locator is: WHITE KNIGHT GOLD (U.S.) INC
121 WOODLAND AVE, SUITE #140
RENO, NV 89523-8906

The Claim is approximately 1500 feet long and 600 feet wide, such that 1490 feet are claimed in an East direction and 10 feet in a West direction from the point of discovery (monument of location), at which the Notice of Location was posted, together with 300 feet on each side of the monument of location and center line of the Claim. The general course of the lode or vein is from the East to the West direction.

The number, location and markings on each corner monument are as follows:

	<u>Location</u>	<u>Markings</u>	<u>Description</u>
No. 1:	Northwest Corner	N.W. Corner VSG82	1½" x 1½" x 4' wood post
No. 2:	Northeast Corner	N.E. Corner VSG82	1½" x 1½" x 4' wood post
No. 3:	Southeast Corner	S.E. Corner VSG82	1½" x 1½" x 4' wood post
No. 4:	Southwest Corner	S.W. Corner VSG82	1½" x 1½" x 4' wood post

As erected on the ground, each corner monument is marked as described above by scribed metal tags.

The work of location consisted of making a claim map as provided in NRS 517.040.

Dated this 10th day of September, 2004

SIGNATURE OF LOCATOR

By:

Signature

H. H. Tonking, Agent

Nevada - Lode Certificate of Location - NRS. 517.050

BOOK 395 PAGE 175

192690

BOOK 395 PAGE 176
OFFICIAL RECORDS
RECORDED AT THE REQUEST OF
WHITE KNIGHT GOLD
2004 SEP 24 PM 1:38

**CERTIFICATE OF LOCATION
LODE MINING CLAIM**

EUREKA COUNTY, NEVADA
M.H. REBALEATI, RECORDER
FILE NO. FEES 20.50

TO ALL WHOM IT MAY CONCERN:

The undersigned hereby certifies that he has caused to be located the
VSG 83 Lode Mining Claim in the following quarter sections(s):

192691

<u>1/4</u>	<u>Section</u>	<u>Township</u>	<u>Range</u>	<u>Meridian</u>
NW	30	23 NORTH	50 EAST	MDB&M

in Eureka County, Nevada, on the 12th day of
July, 2004.

RECORDER'S STAMP

Name and mailing address of locator is: WHITE KNIGHT GOLD (U.S.) INC
121 WOODLAND AVE, SUITE #140
RENO, NV 89523-8906

The Claim is approximately 1500 feet long and 600 feet wide, such that 1490 feet are claimed in an East direction and 10 feet in a West direction from the point of discovery (monument of location), at which the Notice of Location was posted, together with 300 feet on each side of the monument of location and center line of the Claim. The general course of the lode or vein is from the East to the West direction.

The number, location and markings on each corner monument are as follows:


	<u>Location</u>	<u>Markings</u>	<u>Description</u>
No. 1:	Northwest Corner	N.W. Corner VSG83	1½" x 1½" x 4' wood post
No. 2:	Northeast Corner	N.E. Corner VSG83	1½" x 1½" x 4' wood post
No. 3:	Southeast Corner	S.E. Corner VSG83	1½" x 1½" x 4' wood post
No. 4:	Southwest Corner	S.W. Corner VSG83	1½" x 1½" x 4' wood post

As erected on the ground, each corner monument is marked as described above by scribed metal tags.

The work of location consisted of making a claim map as provided in NRS 517.040.

Dated this 10th day of September, 2004

SIGNATURE OF LOCATOR

By: 
Signature
H. H. Tonking, Agent

192691

WHITE KNIGHT GOLD
2004 SEP 24 PM 1:38

EUREKA COUNTY, NEVADA
M.N. REBALEATI, RECORDER
FILE NO. FEES 20.50

192692

**CERTIFICATE OF LOCATION
LODE MINING CLAIM**

TO ALL WHOM IT MAY CONCERN:

The undersigned hereby certifies that he has caused to be located the
VSG 84 Lode Mining Claim in the following quarter sections(s):

<u>1/4</u>	<u>Section</u>	<u>Township</u>	<u>Range</u>	<u>Meridian</u>
NW	30	23 NORTH	50 EAST	MDB&M

in Eureka County, Nevada, on the 12th day of
July, 2004.

RECORDER'S STAMP

Name and mailing address of locator is: WHITE KNIGHT GOLD (U.S.) INC
121 WOODLAND AVE, SUITE #140
RENO, NV 89523-8906

The Claim is approximately 1500 feet long and 600 feet wide, such that 1490 feet are claimed in an East direction and 10 feet in a West direction from the point of discovery (monument of location), at which the Notice of Location was posted, together with 300 feet on each side of the monument of location and center line of the Claim. The general course of the lode or vein is from the East to the West direction.

The number, location and markings on each corner monument are as follows:

	<u>Location</u>	<u>Markings</u>	<u>Description</u>
No. 1:	Northwest Corner	N.W. Corner VSG84	1½" x 1½" x 4' wood post
No. 2:	Northeast Corner	N.E. Corner VSG84	1½" x 1½" x 4' wood post
No. 3:	Southeast Corner	S.E. Corner VSG84	1½" x 1½" x 4' wood post
No. 4:	Southwest Corner	S.W. Corner VSG84	1½" x 1½" x 4' wood post

As erected on the ground, each corner monument is marked as described above by scribed metal tags.

The work of location consisted of making a claim map as provided in NRS 517.040.

Dated this 10th day of September, 2004

SIGNATURE OF LOCATOR

By:

Signature

H. H. Tonking, Agent

BOOK 395 PAGE 178
OFFICIAL RECORDS
RECORDED AT THE REQUEST OF
WHITE KNIGHT GOLD
2004 SEP 24 PM 1:38

**CERTIFICATE OF LOCATION
LODE MINING CLAIM**

TO ALL WHOM IT MAY CONCERN:

The undersigned hereby certifies that he has caused to be located the
VSG 85 Lode Mining Claim in the following quarter sections(s):

EUREKA COUNTY, NEVADA
M.H. REBALEATI, RECORDER
FILE NO.

192693

FEES 20.50

<u>1/4</u>	<u>Section</u>	<u>Township</u>	<u>Range</u>	<u>Meridian</u>
NW	30	23 NORTH	50 EAST	MDB&M
SW	30	23 NORTH	50 EAST	MDB&M

in Eureka County, Nevada, on the 12th day of
July, 2004.

RECORDER'S STAMP

Name and mailing address of locator is: WHITE KNIGHT GOLD (U.S.) INC
121 WOODLAND AVE, SUITE #140
RENO, NV 89523-8906

The Claim is approximately 1500 feet long and 600 feet wide, such that 1490 feet are claimed in an East direction and 10 feet in a West direction from the point of discovery (monument of location), at which the Notice of Location was posted, together with 300 feet on each side of the monument of location and center line of the Claim. The general course of the lode or vein is from the East to the West direction.

The number, location and markings on each corner monument are as follows:

	<u>Location</u>	<u>Markings</u>	<u>Description</u>
No. 1:	Northwest Corner	N.W. Corner VSG85	1½" x 1½" x 4' wood post
No. 2:	Northeast Corner	N.E. Corner VSG85	1½" x 1½" x 4' wood post
No. 3:	Southeast Corner	S.E. Corner VSG85	1½" x 1½" x 4' wood post
No. 4:	Southwest Corner	S.W. Corner VSG85	1½" x 1½" x 4' wood post

As erected on the ground, each corner monument is marked as described above by scribed metal tags.

The work of location consisted of making a claim map as provided in NRS 517.040.

Dated this 10th day of September, 2004

SIGNATURE OF LOCATOR

By:

Signature

H. H. Tonking, Agent

Nevada - Lode Certificate of Location - NRS. 517.050

BOOK 395 PAGE 178

192693