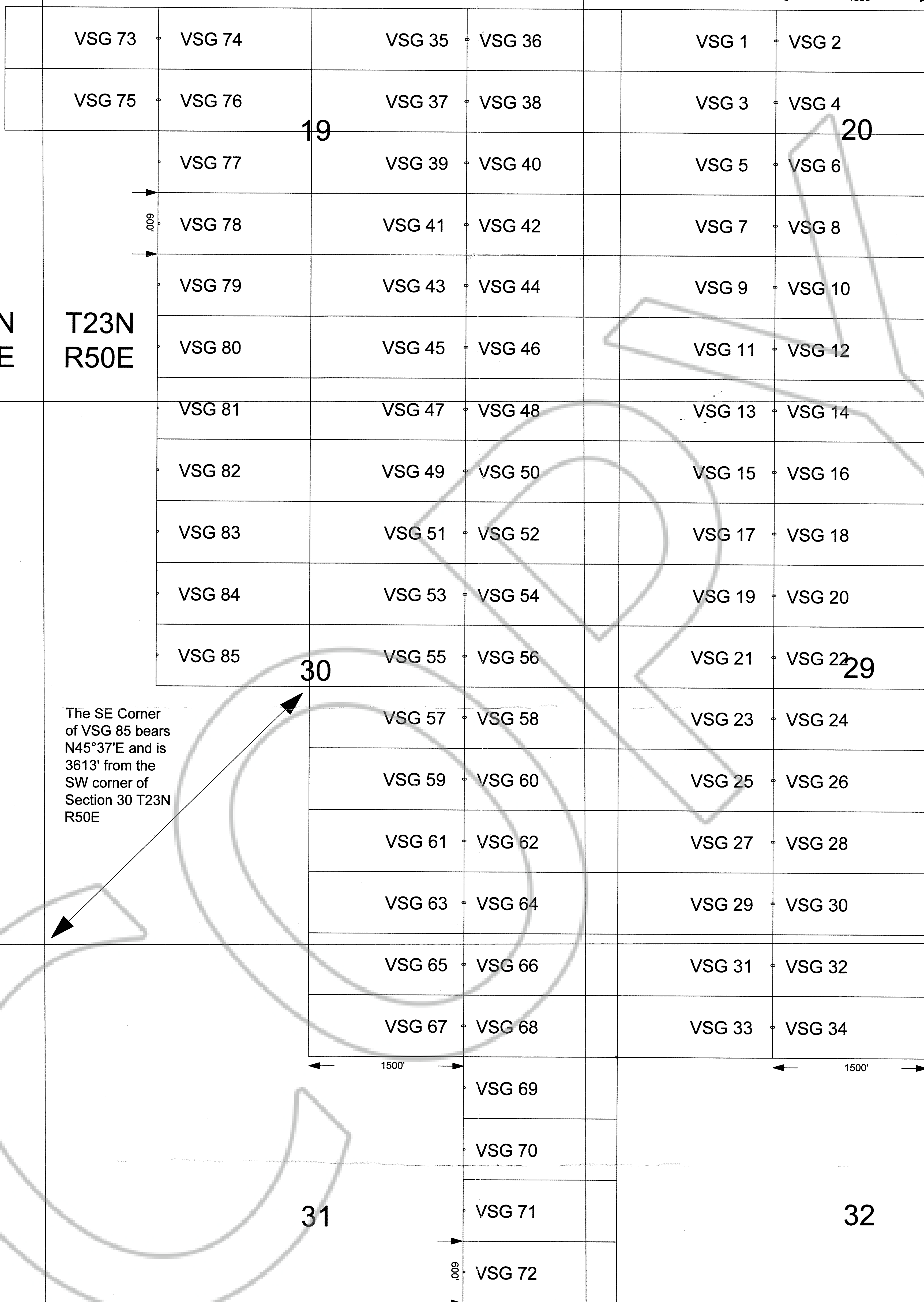


T23N  
R49E

T23N  
R50E



The SE Corner  
of VSG 85 bears  
N45°37'E and is  
3613' from the  
SW corner of  
Section 30 T23N  
R50E

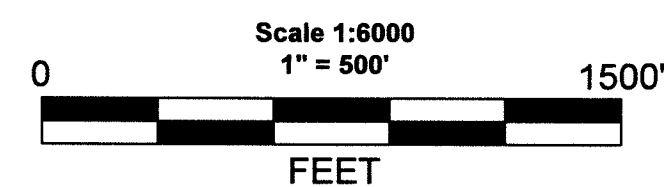
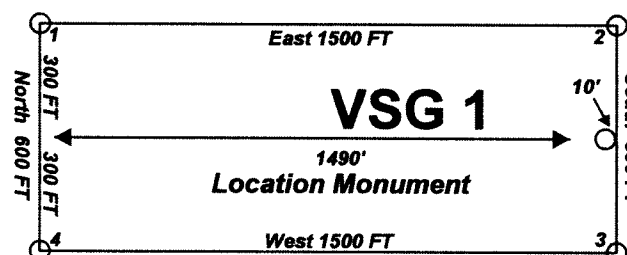
### Claim Location Map for VSG 1-85

"VSG" lode claims 1 - 70 were located on July 11, 2004 and "VSG" lode claims 71 - 85 were located on July 12, 2004 in Section 24 Township 23 North Range 49 East and in Sections 19, 20, 29-32 Township 23 North Range 50 East Eureka County, Nevada

Locator:  
White Knight Gold (U.S.) Inc.  
121 Woodland Ave Suite 140  
Reno Nv. 89523

Notes:  
Location Monuments are set 10' from claim end lines unless noted otherwise. All location and corner monuments are 2" X 2" X 4" wooden posts with scribed metal tags. All claims are 600' by 1500' unless noted otherwise.

Typical Claim



FILED AT THE REQUEST OF White Knight Gold (U.S.) Inc.  
on Aug 23 04 at 3:41 mins. past 11 P.M.  
RECORDS OF EUREKA COUNTY, NEVADA M. N. REBALEATI, Recorder  
File No. 192694 Fee \$ 1379.00

MINING CLAIM LOCATION MAP VSG 1-85 Lode Mining Claims
White Knight Gold (U.S.) Inc. 121 Woodland Ave Suite 140 Reno Nv. 89523
VSG 1 85.dwg August 18, 2004
Drawn By: G.I.S. Land Services
Surveyed By: T&T Exploration L.L.C.
Datum: 1927 Projection: UTM Zone 11
Units: Feet