

BOOK **395** PAGE **179**  
OFFICIAL RECORDS  
RECORDED AT THE REQUEST OF  
WHITE KNIGHT GOLD  
2004 SEP 24 PM 1:40

EUREKA COUNTY, NEVADA  
M.H. REBALEATI, RECORDER  
FILE NO. **192695**  
FEES **20.50**

**CERTIFICATE OF LOCATION  
LODE MINING CLAIM**

**TO ALL WHOM IT MAY CONCERN:**

The undersigned hereby certifies that he has caused to be located the  
AMT 1 Lode Mining Claim in the following quarter sections(s):

<u>1/4</u>	<u>Section</u>	<u>Township</u>	<u>Range</u>	<u>Meridian</u>
SE	20	22 NORTH	50 EAST	MDB&M
SW	21	22 NORTH	50 EAST	MDB&M

in EUREKA County, Nevada, on the 10TH day of  
JULY, 2004.

**RECORDER'S STAMP**

Name and mailing address of locator is: WHITE KNIGHT GOLD (U.S.) INC.  
121 WOODLAND AVE, SUITE 140  
RENO, NV 89523

The Claim is approximately 1500 feet long and 600 feet wide, such that 10 feet are claimed in a N 60° E direction and 1490 feet in a S 60° W direction from the point of discovery (monument of location), at which the Notice of Location was posted, together with 300 feet on each side of the monument of location and center line of the Claim. The general course of the lode or vein is from the N 60° E to the S 60° W direction.

The number, location and markings on each corner monument are as follows:

	<u>Location</u>	<u>Markings</u>	<u>Description</u>
No. 1:	Northwest Corner	N.W. Corner AMT 1	1½" x 1½" x 4' wood post
No. 2:	Northeast Corner	N.E. Corner AMT 1	1½" x 1½" x 4' wood post
No. 3:	Southeast Corner	S.E. Corner AMT 1	1½" x 1½" x 4' wood post
No. 4:	Southwest Corner	S.W. Corner AMT 1	1½" x 1½" x 4' wood post

As erected on the ground, each corner monument is marked as described above by scribed metal tags.

The work of location consisted of making a claim map as provided in NRS 517.040.

Dated this 23rd day of August, 2004

SIGNATURE OF LOCATOR

By:

Signature

H. H. Tonking, Agent

Nevada - Lode Certificate of Location - NRS. 517.050

**CERTIFICATE OF LOCATION  
LODE MINING CLAIM**

BOOK 395 PAGE 180  
OFFICIAL RECORDS  
RECORDED AT THE REQUEST OF  
WHITE KNIGHT GOLD  
2004 SEP 24 PM 1:41  
EUREKA COUNTY, NEVADA  
M.H. REBALEATI, RECORDER  
FILE NO. 192696  
FEE \$ 20.50

**TO ALL WHOM IT MAY CONCERN:**

The undersigned hereby certifies that he has caused to be located the  
AMT 2 Lode Mining Claim in the following quarter sections(s):

<u>1/4</u>	<u>Section</u>	<u>Township</u>	<u>Range</u>	<u>Meridian</u>
SE	20	22 NORTH	50 EAST	MDB&M
NW	21	22 NORTH	50 EAST	MDB&M
SW	21	22 NORTH	50 EAST	MDB&M

in EUREKA County, Nevada, on the 10TH day of  
JULY, 2004.

RECORDER'S STAMP

Name and mailing address of locator is: WHITE KNIGHT GOLD (U.S.) INC.  
121 WOODLAND AVE, SUITE 140  
RENO, NV 89523

The Claim is approximately 1500 feet long and 600 feet wide, such that 1490 feet are claimed in a N 60° E direction and 10 feet in a S 60° W direction from the point of discovery (monument of location), at which the Notice of Location was posted, together with 300 feet on each side of the monument of location and center line of the Claim. The general course of the lode or vein is from the N 60° E to the S 60° W direction.

The number, location and markings on each corner monument are as follows:

	<u>Location</u>	<u>Markings</u>	<u>Description</u>
No. 1:	Northwest Corner	N.W. Corner AMT 2	1½" x 1½" x 4' wood post
No. 2:	Northeast Corner	N.E. Corner AMT 2	1½" x 1½" x 4' wood post
No. 3:	Southeast Corner	S.E. Corner AMT 2	1½" x 1½" x 4' wood post
No. 4:	Southwest Corner	S.W. Corner AMT 2	1½" x 1½" x 4' wood post

As erected on the ground, each corner monument is marked as described above by scribed metal tags.

The work of location consisted of making a claim map as provided in NRS 517.040.

Dated this 23rd day of August, 2004

SIGNATURE OF LOCATOR

By: H. H. Tonking  
Signature  
H. H. Tonking, Agent

Nevada - Lode Certificate of Location - NRS. 517.050

BOOK 395 PAGE 181  
OFFICIAL RECORDS  
RECORDED AT THE REQUEST OF  
WHITE KNIGHT GOLD  
2004 SEP 24 PM 1:42

EUREKA COUNTY, NEVADA  
M.N. REBALEATI, RECORDER  
FILE NO. FEES 20.50

**CERTIFICATE OF LOCATION  
LODE MINING CLAIM**

**TO ALL WHOM IT MAY CONCERN:**

The undersigned hereby certifies that he has caused to be located the  
AMT 3 Lode Mining Claim in the following quarter sections(s):

<u>1/4</u>	<u>Section</u>	<u>Township</u>	<u>Range</u>	<u>Meridian</u>
SE	20	22 NORTH	50 EAST	MDB&M
SW	21	22 NORTH	50 EAST	MDB&M

**192697**

in EUREKA County, Nevada, on the 10TH day of  
JULY, 2004.

**RECORDER'S STAMP**

Name and mailing address of locator is: WHITE KNIGHT GOLD (U.S.) INC.  
121 WOODLAND AVE, SUITE 140  
RENO, NV 89523

The Claim is approximately 1500 feet long and 600 feet wide, such that 10 feet are claimed in a N 60° E direction and 1490 feet in a S 60° W direction from the point of discovery (monument of location), at which the Notice of Location was posted, together with 300 feet on each side of the monument of location and center line of the Claim. The general course of the lode or vein is from the N 60° E to the S 60° W direction.

The number, location and markings on each corner monument are as follows:

	<u>Location</u>	<u>Markings</u>	<u>Description</u>
No. 1:	Northwest Corner	N.W. Corner AMT 3	1½" x 1½" x 4' wood post
No. 2:	Northeast Corner	N.E. Corner AMT 3	1½" x 1½" x 4' wood post
No. 3:	Southeast Corner	S.E. Corner AMT 3	1½" x 1½" x 4' wood post
No. 4:	Southwest Corner	S.W. Corner AMT 3	1½" x 1½" x 4' wood post

As erected on the ground, each corner monument is marked as described above by scribed metal tags.

The work of location consisted of making a claim map as provided in NRS 517.040.

Dated this 23rd day of August, 2004

SIGNATURE OF LOCATOR

By: H. H. Tonking  
Signature  
H. H. Tonking, Agent

Nevada - Lode Certificate of Location - NRS. 517.050

**CERTIFICATE OF LOCATION  
LODE MINING CLAIM**

**TO ALL WHOM IT MAY CONCERN:**

The undersigned hereby certifies that he has caused to be located the  
AMT 4 Lode Mining Claim in the following quarter sections(s):

<u>1/4</u>	<u>Section</u>	<u>Township</u>	<u>Range</u>	<u>Meridian</u>
<u>SW</u>	<u>21</u>	<u>22 NORTH</u>	<u>50 EAST</u>	<u>MDB&amp;M</u>

in EUREKA County, Nevada, on the 10TH day of  
JULY, 2004.

Name and mailing address of locator is: WHITE KNIGHT GOLD (U.S.) INC.  
121 WOODLAND AVE, SUITE 140  
RENO, NV 89523

The Claim is approximately 1500 feet long and 600 feet wide, such that 1490 feet are claimed in a N 60° E direction and 10 feet in a S 60° W direction from the point of discovery (monument of location), at which the Notice of Location was posted, together with 300 feet on each side of the monument of location and center line of the Claim. The general course of the lode or vein is from the N 60° E to the S 60° W direction.

The number, location and markings on each corner monument are as follows:

	<u>Location</u>	<u>Markings</u>	<u>Description</u>
No. 1:	Northwest Corner	N.W. Corner AMT 4	1½" x 1½" x 4' wood post
No. 2:	Northeast Corner	N.E. Corner AMT 4	1½" x 1½" x 4' wood post
No. 3:	Southeast Corner	S.E. Corner AMT 4	1½" x 1½" x 4' wood post
No. 4:	Southwest Corner	S.W. Corner AMT 4	1½" x 1½" x 4' wood post

As erected on the ground, each corner monument is marked as described above by scribed metal tags.

The work of location consisted of making a claim map as provided in NRS 517.040.

Dated this 23rd day of August, 2004

SIGNATURE OF LOCATOR

By: \_\_\_\_\_

Signature

H. H. Tonking, Agent

BOOK 395 PAGE 182  
OFFICIAL RECORDS  
RECORDED AT THE REQUEST OF  
WHITE KNIGHT GOLD  
2004 SEP 24 PM 1:43

EUREKA COUNTY, NEVADA  
M.N. REBALEATI, RECORDER  
FILE NO. FEES 20.50

**192698**

RECORDER'S STAMP

Nevada - Lode Certificate of Location - NRS. 517.050

BOOK 395 PAGE 182

**192698**

BOOK 395 PAGE 183  
OFFICIAL RECORDS  
RECORDED AT THE REQUEST OF  
WHITE KNIGHT GOLD  
2004 SEP 24 PM 1:43  
EUREKA COUNTY, NEVADA  
M.N. REBALEATI, RECORDER  
FILE NO. FEES 20.50

**CERTIFICATE OF LOCATION  
LODE MINING CLAIM**

**TO ALL WHOM IT MAY CONCERN:**

The undersigned hereby certifies that he has caused to be located the  
AMT 5 Lode Mining Claim in the following quarter sections(s):

<u>1/4</u>	<u>Section</u>	<u>Township</u>	<u>Range</u>	<u>Meridian</u>
SE	20	22 NORTH	50 EAST	MDB&M
SW	21	22 NORTH	50 EAST	MDB&M
NE	29	22 NORTH	50 EAST	MDB&M

**192699**

in EUREKA County, Nevada, on the 10TH day of  
JULY, 2004.

**RECORDER'S STAMP**

Name and mailing address of locator is: WHITE KNIGHT GOLD (U.S.) INC.  
121 WOODLAND AVE, SUITE 140  
RENO, NV 89523

The Claim is approximately 1500 feet long and 600 feet wide, such that 10 feet are claimed in a N 60° E direction and 1490 feet in a S 60° W direction from the point of discovery (monument of location), at which the Notice of Location was posted, together with 300 feet on each side of the monument of location and center line of the Claim. The general course of the lode or vein is from the N 60° E to the S 60° W direction.

The number, location and markings on each corner monument are as follows:

	<u>Location</u>	<u>Markings</u>	<u>Description</u>
No. 1:	Northwest Corner	N.W. Corner AMT 5	1½" x 1½" x 4' wood post
No. 2:	Northeast Corner	N.E. Corner AMT 5	1½" x 1½" x 4' wood post
No. 3:	Southeast Corner	S.E. Corner AMT 5	1½" x 1½" x 4' wood post
No. 4:	Southwest Corner	S.W. Corner AMT 5	1½" x 1½" x 4' wood post

As erected on the ground, each corner monument is marked as described above by scribed metal tags.

The work of location consisted of making a claim map as provided in NRS 517.040.

Dated this 23rd day of August, 2004

SIGNATURE OF LOCATOR

By: H. H. Tonking  
Signature  
H. H. Tonking, Agent

Nevada - Lode Certificate of Location - NRS. 517.050

**192699**

BOOK 395 PAGE 183

BOOK 395 PAGE 184  
OFFICIAL RECORDS  
RECORDED AT THE REQUEST OF  
WHITE KNIGHT GOLD  
2004 SEP 24 PM 1:43

**CERTIFICATE OF LOCATION  
LODE MINING CLAIM**

**TO ALL WHOM IT MAY CONCERN:**

The undersigned hereby certifies that he has caused to be located the  
AMT 6 Lode Mining Claim in the following quarter sections(s):

<u>1/4</u>	<u>Section</u>	<u>Township</u>	<u>Range</u>	<u>Meridian</u>
<u>SW</u>	<u>21</u>	<u>22 NORTH</u>	<u>50 EAST</u>	<u>MDB&amp;M</u>

**192700**

in EUREKA County, Nevada, on the 10TH day of  
JULY, 2004.

**RECORDER'S STAMP**

Name and mailing address of locator is: WHITE KNIGHT GOLD (U.S.) INC.  
121 WOODLAND AVE, SUITE 140  
RENO, NV 89523

The Claim is approximately 1500 feet long and 600 feet wide, such that 1490 feet are claimed in a N 60° E direction and 10 feet in a S 60° W direction from the point of discovery (monument of location), at which the Notice of Location was posted, together with 300 feet on each side of the monument of location and center line of the Claim. The general course of the lode or vein is from the N 60° E to the S 60° W direction.

The number, location and markings on each corner monument are as follows:

	<u>Location</u>	<u>Markings</u>	<u>Description</u>
No. 1:	Northwest Corner	N.W. Corner AMT 6	1½" x 1½" x 4' wood post
No. 2:	Northeast Corner	N.E. Corner AMT 6	1½" x 1½" x 4' wood post
No. 3:	Southeast Corner	S.E. Corner AMT 6	1½" x 1½" x 4' wood post
No. 4:	Southwest Corner	S.W. Corner AMT 6	1½" x 1½" x 4' wood post

As erected on the ground, each corner monument is marked as described above by scribed metal tags.

The work of location consisted of making a claim map as provided in NRS 517.040.

Dated this 23rd day of August, 2004

SIGNATURE OF LOCATOR

By: H. H. Tonking  
Signature  
H. H. Tonking, Agent

Nevada - Lode Certificate of Location - NRS. 517.050

BOOK 395 PAGE 185  
OFFICIAL RECORDS  
RECORDED AT THE REQUEST OF  
WHITE KNIGHT GOLD  
2004 SEP 24 PM 1:43

**CERTIFICATE OF LOCATION  
LODE MINING CLAIM**

**TO ALL WHOM IT MAY CONCERN:**

The undersigned hereby certifies that he has caused to be located the  
AMT 7 Lode Mining Claim in the following quarter sections(s):

EUREKA COUNTY, NEVADA  
M.N. REBALEATI, RECORDER  
FILE NO. FEES 20.50

**192701**

<u>1/4</u>	<u>Section</u>	<u>Township</u>	<u>Range</u>	<u>Meridian</u>
SE	20	22 NORTH	50 EAST	MDB&M
SW	21	22 NORTH	50 EAST	MDB&M
NE	29	22 NORTH	50 EAST	MDB&M
NW	28	22 NORTH	50 EAST	MDB&M

in EUREKA County, Nevada, on the 10TH day of  
JULY, 2004.

**RECORDER'S STAMP**

Name and mailing address of locator is: WHITE KNIGHT GOLD (U.S.) INC.  
121 WOODLAND AVE, SUITE 140  
RENO, NV 89523

The Claim is approximately 1500 feet long and 600 feet wide, such that 10 feet are claimed in a N 60° E direction and 1490 feet in a S 60° W direction from the point of discovery (monument of location), at which the Notice of Location was posted, together with 300 feet on each side of the monument of location and center line of the Claim. The general course of the lode or vein is from the N 60° E to the S 60° W direction.

The number, location and markings on each corner monument are as follows:

	<u>Location</u>	<u>Markings</u>	<u>Description</u>
No. 1:	Northwest Corner	N.W. Corner AMT 7	1½" x 1½" x 4' wood post
No. 2:	Northeast Corner	N.E. Corner AMT 7	1½" x 1½" x 4' wood post
No. 3:	Southeast Corner	S.E. Corner AMT 7	1½" x 1½" x 4' wood post
No. 4:	Southwest Corner	S.W. Corner AMT 7	1½" x 1½" x 4' wood post

As erected on the ground, each corner monument is marked as described above by scribed metal tags.

The work of location consisted of making a claim map as provided in NRS 517.040.

Dated this 23rd day of August, 2004

SIGNATURE OF LOCATOR

By:

Signature

H. H. Tonking, Agent

Nevada - Lode Certificate of Location - NRS. 517.050

BOOK 395 PAGE 185

**192701**

**CERTIFICATE OF LOCATION  
LODE MINING CLAIM**

**TO ALL WHOM IT MAY CONCERN:**

The undersigned hereby certifies that he has caused to be located the  
AMT 8 Lode Mining Claim in the following quarter sections(s):

<u>1/4</u>	<u>Section</u>	<u>Township</u>	<u>Range</u>	<u>Meridian</u>
<u>SW</u>	<u>21</u>	<u>22 NORTH</u>	<u>50 EAST</u>	<u>MDB&amp;M</u>

BOOK 395 PAGE 186  
OFFICIAL RECORDS  
RECORDED AT THE REQUEST OF  
WHITE KNIGHT GOLD  
2004 SEP 24 PM 1:43  
EUREKA COUNTY, NEVADA  
M.H. REBALEATI, RECORDER  
FILE NO. FEES 20.50

**192702**

in EUREKA County, Nevada, on the 10TH day of  
JULY, 2004.

RECORDER'S STAMP

Name and mailing address of locator is: WHITE KNIGHT GOLD (U.S.) INC.  
121 WOODLAND AVE, SUITE 140  
RENO, NV 89523

The Claim is approximately 1500 feet long and 600 feet wide, such that 1490 feet are claimed in a N 60° E direction and 10 feet in a S 60° W direction from the point of discovery (monument of location), at which the Notice of Location was posted, together with 300 feet on each side of the monument of location and center line of the Claim. The general course of the lode or vein is from the N 60° E to the S 60° W direction.

The number, location and markings on each corner monument are as follows:

	<u>Location</u>	<u>Markings</u>	<u>Description</u>
No. 1:	Northwest Corner	N.W. Corner AMT 8	1½" x 1½" x 4' wood post
No. 2:	Northeast Corner	N.E. Corner AMT 8	1½" x 1½" x 4' wood post
No. 3:	Southeast Corner	S.E. Corner AMT 8	1½" x 1½" x 4' wood post
No. 4:	Southwest Corner	S.W. Corner AMT 8	1½" x 1½" x 4' wood post

As erected on the ground, each corner monument is marked as described above by scribed metal tags.

The work of location consisted of making a claim map as provided in NRS 517.040.

Dated this 23rd day of August, 2004

SIGNATURE OF LOCATOR

By: [Signature]  
Signature  
H. H. Tonking, Agent

Nevada - Lode Certificate of Location - NRS. 517.050

BOOK 395 PAGE 186

**192702**

BOOK 395 PAGE 187  
OFFICIAL RECORDS  
RECORDED AT THE REQUEST OF  
WHITE KNIGHT GOLD  
2004 SEP 24 PM 1:43

**CERTIFICATE OF LOCATION  
LODE MINING CLAIM**

**TO ALL WHOM IT MAY CONCERN:**

The undersigned hereby certifies that he has caused to be located the  
AMT 9 Lode Mining Claim in the following quarter sections(s):

EUREKA COUNTY, NEVADA  
M.N. REBALEATI, RECORDER  
FILE NO.

FEES 20.50

**192703**

<u>1/4</u>	<u>Section</u>	<u>Township</u>	<u>Range</u>	<u>Meridian</u>
NE	29	22 NORTH	50 EAST	MDB&M
NW	28	22 NORTH	50 EAST	MDB&M
SW	21	22 NORTH	50 EAST	MDB&M

in EUREKA County, Nevada, on the 10TH day of  
JULY, 2004.

**RECORDER'S STAMP**

Name and mailing address of locator is: WHITE KNIGHT GOLD (U.S.) INC.  
121 WOODLAND AVE, SUITE 140  
RENO, NV 89523

The Claim is approximately 1500 feet long and 600 feet wide, such that 10 feet are claimed in a N 60° E direction and 1490 feet in a S 60° W direction from the point of discovery (monument of location), at which the Notice of Location was posted, together with 300 feet on each side of the monument of location and center line of the Claim. The general course of the lode or vein is from the N 60° E to the S 60° W direction.

The number, location and markings on each corner monument are as follows:

	<u>Location</u>	<u>Markings</u>	<u>Description</u>
No. 1:	Northwest Corner	N.W. Corner AMT 9	1½" x 1½" x 4' wood post
No. 2:	Northeast Corner	N.E. Corner AMT 9	1½" x 1½" x 4' wood post
No. 3:	Southeast Corner	S.E. Corner AMT 9	1½" x 1½" x 4' wood post
No. 4:	Southwest Corner	S.W. Corner AMT 9	1½" x 1½" x 4' wood post

As erected on the ground, each corner monument is marked as described above by scribed metal tags.

The work of location consisted of making a claim map as provided in NRS 517.040.

Dated this 23rd day of August, 2004

SIGNATURE OF LOCATOR

By:

Signature

H. H. Tonking, Agent

Nevada - Lode Certificate of Location - NRS. 517.050

BOOK 395 PAGE 188  
OFFICIAL RECORDS  
RECORDED AT THE REQUEST OF  
WHITE KNIGHT GOLD  
2004 SEP 24 PM 1:43

**CERTIFICATE OF LOCATION  
LODE MINING CLAIM**

EUREKA COUNTY, NEVADA  
M.N. REBALEATI, RECORDER  
FILE NO. FEES 20.50

**192704**

**TO ALL WHOM IT MAY CONCERN:**

The undersigned hereby certifies that he has caused to be located the  
AMT 10 Lode Mining Claim in the following quarter sections(s):

<u>1/4</u>	<u>Section</u>	<u>Township</u>	<u>Range</u>	<u>Meridian</u>
SW	21	22 NORTH	50 EAST	MDB&M
NW	28	22 NORTH	50 EAST	MDB&M

in EUREKA County, Nevada, on the 10TH day of  
JULY, 2004.

**RECORDER'S STAMP**

Name and mailing address of locator is: WHITE KNIGHT GOLD (U.S.) INC.  
121 WOODLAND AVE, SUITE 140  
RENO, NV 89523

The Claim is approximately 1500 feet long and 600 feet wide, such that 1490 feet are claimed in a N 60° E direction and 10 feet in a S 60° W direction from the point of discovery (monument of location), at which the Notice of Location was posted, together with 300 feet on each side of the monument of location and center line of the Claim. The general course of the lode or vein is from the N 60° E to the S 60° W direction.

The number, location and markings on each corner monument are as follows:

	<u>Location</u>	<u>Markings</u>	<u>Description</u>
No. 1:	Northwest Corner	N.W. Corner AMT 10	1½" x 1½" x 4' wood post
No. 2:	Northeast Corner	N.E. Corner AMT 10	1½" x 1½" x 4' wood post
No. 3:	Southeast Corner	S.E. Corner AMT 10	1½" x 1½" x 4' wood post
No. 4:	Southwest Corner	S.W. Corner AMT 10	1½" x 1½" x 4' wood post

As erected on the ground, each corner monument is marked as described above by scribed metal tags.

The work of location consisted of making a claim map as provided in NRS 517.040.

Dated this 23rd day of August, 2004

SIGNATURE OF LOCATOR

By: [Signature]  
Signature  
H. H. Tonking, Agent

Nevada - Lode Certificate of Location - NRS. 517.050

**192704**

BOOK 395 PAGE 188

**CERTIFICATE OF LOCATION  
LODE MINING CLAIM**

**TO ALL WHOM IT MAY CONCERN:**

The undersigned hereby certifies that he has caused to be located the  
AMT 11 Lode Mining Claim in the following quarter sections(s):

<u>1/4</u>	<u>Section</u>	<u>Township</u>	<u>Range</u>	<u>Meridian</u>
<u>NE</u>	<u>29</u>	<u>22 NORTH</u>	<u>50 EAST</u>	<u>MDB&amp;M</u>
<u>NW</u>	<u>28</u>	<u>22 NORTH</u>	<u>50 EAST</u>	<u>MDB&amp;M</u>

in EUREKA County, Nevada, on the 10TH day of  
JULY, 2004.

Name and mailing address of locator is: WHITE KNIGHT GOLD (U.S.) INC.  
121 WOODLAND AVE, SUITE 140  
RENO, NV 89523

The Claim is approximately 1500 feet long and 600 feet wide, such that 10 feet are claimed in a N 60° E direction and 1490 feet in a S 60° W direction from the point of discovery (monument of location), at which the Notice of Location was posted, together with 300 feet on each side of the monument of location and center line of the Claim. The general course of the lode or vein is from the N 60° E to the S 60° W direction.

The number, location and markings on each corner monument are as follows:

	<u>Location</u>	<u>Markings</u>	<u>Description</u>
No. 1:	Northwest Corner	N.W. Corner AMT 11	1½" x 1½" x 4' wood post
No. 2:	Northeast Corner	N.E. Corner AMT 11	1½" x 1½" x 4' wood post
No. 3:	Southeast Corner	S.E. Corner AMT 11	1½" x 1½" x 4' wood post
No. 4:	Southwest Corner	S.W. Corner AMT 11	1½" x 1½" x 4' wood post

As erected on the ground, each corner monument is marked as described above by scribed metal tags.

The work of location consisted of making a claim map as provided in NRS 517.040.

Dated this 23rd day of August, 2004

SIGNATURE OF LOCATOR

By: \_\_\_\_\_

Signature

H. H. Tonking, Agent

BOOK 395 PAGE 189  
OFFICIAL RECORDS  
RECORDED AT THE REQUEST OF  
WHITE KNIGHT GOLD  
2004 SEP 24 PM 1:43

EUREKA COUNTY, NEVADA  
M.N. REBALEATI, RECORDER  
FILE NO. \_\_\_\_\_ FEES \$ 20.50

**192705**

RECORDER'S STAMP

Nevada - Lode Certificate of Location - NRS. 517.050

**CERTIFICATE OF LOCATION  
LODE MINING CLAIM**

BOOK **395** PAGE **190**  
OFFICIAL RECORDS  
RECORDED AT THE REQUEST OF  
WHITE KNIGHT GOLD  
2004 SEP 24 PM 1:43

EUREKA COUNTY, NEVADA  
M.N. REBALEATH RECORDER  
FILE NO. FEES **20.50**

**TO ALL WHOM IT MAY CONCERN:**

The undersigned hereby certifies that he has caused to be located the  
AMT 12 Lode Mining Claim in the following quarter sections(s):

<u>1/4</u>	<u>Section</u>	<u>Township</u>	<u>Range</u>	<u>Meridian</u>
SW	21	22 NORTH	50 EAST	MDB&M
SE	21	22 NORTH	50 EAST	MDB&M
NW	28	22 NORTH	50 EAST	MDB&M
NE	28	22 NORTH	50 EAST	MDB&M

**192706**

in EUREKA County, Nevada, on the 10TH day of  
JULY, 2004.

**RECORDER'S STAMP**

Name and mailing address of locator is: WHITE KNIGHT GOLD (U.S.) INC.  
121 WOODLAND AVE, SUITE 140  
RENO, NV 89523

The Claim is approximately 1500 feet long and 600 feet wide, such that 1490 feet are claimed in a N 60° E direction and 10 feet in a S 60° W direction from the point of discovery (monument of location), at which the Notice of Location was posted, together with 300 feet on each side of the monument of location and center line of the Claim. The general course of the lode or vein is from the N 60° E to the S 60° W direction.

The number, location and markings on each corner monument are as follows:

	<u>Location</u>	<u>Markings</u>	<u>Description</u>
No. 1:	Northwest Corner	N.W. Corner AMT 12	1½" x 1½" x 4' wood post
No. 2:	Northeast Corner	N.E. Corner AMT 12	1½" x 1½" x 4' wood post
No. 3:	Southeast Corner	S.E. Corner AMT 12	1½" x 1½" x 4' wood post
No. 4:	Southwest Corner	S.W. Corner AMT 12	1½" x 1½" x 4' wood post

As erected on the ground, each corner monument is marked as described above by scribed metal tags.

The work of location consisted of making a claim map as provided in NRS 517.040.

Dated this 23rd day of August, 2004

SIGNATURE OF LOCATOR

By:

Signature

H. H. Tonking, Agent

Nevada - Lode Certificate of Location - NRS. 517.050

**CERTIFICATE OF LOCATION  
LODE MINING CLAIM**

BOOK 395 PAGE 191  
OFFICIAL RECORDS  
RECORDED AT THE REQUEST OF  
WHITE KNIGHT GOLD  
2004 SEP 24 PM 1:43

**TO ALL WHOM IT MAY CONCERN:**

The undersigned hereby certifies that he has caused to be located the  
AMT 13 Lode Mining Claim in the following quarter sections(s):

<u>1/4</u>	<u>Section</u>	<u>Township</u>	<u>Range</u>	<u>Meridian</u>
<u>NW</u>	<u>28</u>	<u>22 NORTH</u>	<u>50 EAST</u>	<u>MDB&amp;M</u>

**192707**

in EUREKA County, Nevada, on the 10TH day of  
JULY, 2004.

**RECORDER'S STAMP**

Name and mailing address of locator is: WHITE KNIGHT GOLD (U.S.) INC.  
121 WOODLAND AVE, SUITE 140  
RENO, NV 89523

The Claim is approximately 1500 feet long and 600 feet wide, such that 10 feet are claimed in a N 60° E direction and 1490 feet in a S 60° W direction from the point of discovery (monument of location), at which the Notice of Location was posted, together with 300 feet on each side of the monument of location and center line of the Claim. The general course of the lode or vein is from the N 60° E to the S 60° W direction.

The number, location and markings on each corner monument are as follows:

	<u>Location</u>	<u>Markings</u>	<u>Description</u>
No. 1:	Northwest Corner	N.W. Corner AMT 13	1½" x 1½" x 4' wood post
No. 2:	Northeast Corner	N.E. Corner AMT 13	1½" x 1½" x 4' wood post
No. 3:	Southeast Corner	S.E. Corner AMT 13	1½" x 1½" x 4' wood post
No. 4:	Southwest Corner	S.W. Corner AMT 13	1½" x 1½" x 4' wood post

As erected on the ground, each corner monument is marked as described above by scribed metal tags.

The work of location consisted of making a claim map as provided in NRS 517.040.

Dated this 23rd day of August, 2004

SIGNATURE OF LOCATOR

By: H. H. Tonking

Signature

H. H. Tonking, Agent

Nevada - Lode Certificate of Location - NRS. 517.050

**CERTIFICATE OF LOCATION  
LODE MINING CLAIM**

**TO ALL WHOM IT MAY CONCERN:**

The undersigned hereby certifies that he has caused to be located the  
AMT 14 Lode Mining Claim in the following quarter sections(s):

<u>1/4</u>	<u>Section</u>	<u>Township</u>	<u>Range</u>	<u>Meridian</u>
NW	28	22 NORTH	50 EAST	MDB&M
NE	28	22 NORTH	50 EAST	MDB&M

in EUREKA County, Nevada, on the 10TH day of  
JULY, 2004.

Name and mailing address of locator is: WHITE KNIGHT GOLD (U.S.) INC.  
121 WOODLAND AVE, SUITE 140  
RENO, NV 89523

The Claim is approximately 1500 feet long and 600 feet wide, such that 1490 feet are claimed in a N 60° E direction and 10 feet in a S 60° W direction from the point of discovery (monument of location), at which the Notice of Location was posted, together with 300 feet on each side of the monument of location and center line of the Claim. The general course of the lode or vein is from the N 60° E to the S 60° W direction.

The number, location and markings on each corner monument are as follows:

	<u>Location</u>	<u>Markings</u>	<u>Description</u>
No. 1:	Northwest Corner	N.W. Corner AMT 14	1½" x 1½" x 4' wood post
No. 2:	Northeast Corner	N.E. Corner AMT 14	1½" x 1½" x 4' wood post
No. 3:	Southeast Corner	S.E. Corner AMT 14	1½" x 1½" x 4' wood post
No. 4:	Southwest Corner	S.W. Corner AMT 14	1½" x 1½" x 4' wood post

As erected on the ground, each corner monument is marked as described above by scribed metal tags.

The work of location consisted of making a claim map as provided in NRS 517.040.

Dated this 23rd day of August, 2004

SIGNATURE OF LOCATOR

By: [Signature]  
Signature  
H. H. Tonking, Agent

BOOK 395 PAGE 192  
OFFICIAL RECORDS  
RECORDED AT THE REQUEST OF  
WHITE KNIGHT GOLD  
2004 SEP 24 PM 1:44

EUREKA COUNTY, NEVADA  
M.N. REBALEATI, RECORDER  
FILE NO. 192708 FEES 20.50

**192708**

RECORDER'S STAMP

Nevada - Lode Certificate of Location - NRS. 517.050

**192708**

BOOK 395 PAGE 192

BOOK 395 PAGE 193  
OFFICIAL RECORDS  
RECORDED AT THE REQUEST OF

WHITE KNIGHT GOLD  
2004 SEP 24 PM 1:44

EUREKA COUNTY, NEVADA  
M.N. REBALEATI, RECORDER  
FILE NO. FEES 20.50

**CERTIFICATE OF LOCATION  
LODE MINING CLAIM**

**TO ALL WHOM IT MAY CONCERN:**

The undersigned hereby certifies that he has caused to be located the  
AMT 15 Lode Mining Claim in the following quarter sections(s):

<u>1/4</u>	<u>Section</u>	<u>Township</u>	<u>Range</u>	<u>Meridian</u>
<u>NW</u>	<u>28</u>	<u>22 NORTH</u>	<u>50 EAST</u>	<u>MDB&amp;M</u>

**192709**

in EUREKA County, Nevada, on the 10TH day of  
JULY, 2004.

**RECORDER'S STAMP**

Name and mailing address of locator is: WHITE KNIGHT GOLD (U.S.) INC.  
121 WOODLAND AVE, SUITE 140  
RENO, NV 89523

The Claim is approximately 1500 feet long and 600 feet wide, such that 10 feet are claimed in a N 60° E direction and 1490 feet in a S 60° W direction from the point of discovery (monument of location), at which the Notice of Location was posted, together with 300 feet on each side of the monument of location and center line of the Claim. The general course of the lode or vein is from the N 60° E to the S 60° W direction.

The number, location and markings on each corner monument are as follows:

	<u>Location</u>	<u>Markings</u>	<u>Description</u>
No. 1:	Northwest Corner	N.W. Corner AMT 15	1½" x 1½" x 4' wood post
No. 2:	Northeast Corner	N.E. Corner AMT 15	1½" x 1½" x 4' wood post
No. 3:	Southeast Corner	S.E. Corner AMT 15	1½" x 1½" x 4' wood post
No. 4:	Southwest Corner	S.W. Corner AMT 15	1½" x 1½" x 4' wood post

As erected on the ground, each corner monument is marked as described above by scribed metal tags.

The work of location consisted of making a claim map as provided in NRS 517.040.

Dated this 23rd day of August, 2004

SIGNATURE OF LOCATOR

By: [Signature]  
Signature

H. H. Tonking, Agent

Nevada - Lode Certificate of Location - NRS. 517.050

**192709**

BOOK 395 PAGE 193

BOOK 395 PAGE 194  
OFFICIAL RECORDS  
RECORDED AT THE REQUEST OF  
WHITE KNIGHT GOLD  
2004 SEP 24 PM 1:44

**CERTIFICATE OF LOCATION  
LODE MINING CLAIM**

**TO ALL WHOM IT MAY CONCERN:**

The undersigned hereby certifies that he has caused to be located the  
AMT 16 Lode Mining Claim in the following quarter sections(s):

<u>1/4</u>	<u>Section</u>	<u>Township</u>	<u>Range</u>	<u>Meridian</u>
NW	28	22 NORTH	50 EAST	MDB&M
NE	28	22 NORTH	50 EAST	MDB&M

**192710**

in EUREKA County, Nevada, on the 10TH day of  
JULY, 2004.

**RECORDER'S STAMP**

Name and mailing address of locator is: WHITE KNIGHT GOLD (U.S.) INC.  
121 WOODLAND AVE, SUITE 140  
RENO, NV 89523

The Claim is approximately 1500 feet long and 600 feet wide, such that 1490 feet are claimed in a N 60° E direction and 10 feet in a S 60° W direction from the point of discovery (monument of location), at which the Notice of Location was posted, together with 300 feet on each side of the monument of location and center line of the Claim. The general course of the lode or vein is from the N 60° E to the S 60° W direction.

The number, location and markings on each corner monument are as follows:

	<u>Location</u>	<u>Markings</u>	<u>Description</u>
No. 1:	Northwest Corner	N.W. Corner AMT 16	1½" x 1½" x 4' wood post
No. 2:	Northeast Corner	N.E. Corner AMT 16	1½" x 1½" x 4' wood post
No. 3:	Southeast Corner	S.E. Corner AMT 16	1½" x 1½" x 4' wood post
No. 4:	Southwest Corner	S.W. Corner AMT 16	1½" x 1½" x 4' wood post

As erected on the ground, each corner monument is marked as described above by scribed metal tags.

The work of location consisted of making a claim map as provided in NRS 517.040.

Dated this 23rd day of August, 2004

SIGNATURE OF LOCATOR

By: H. H. Tonking  
Signature  
H. H. Tonking, Agent

Nevada - Lode Certificate of Location - NRS. 517.050

**192710**

BOOK 395 PAGE 194

BOOK 395 PAGE 195  
OFFICIAL RECORDS  
RECORDED AT THE REQUEST OF  
WHITE KNIGHT GOLD

2004 SEP 24 PM 1:44

EUREKA COUNTY, NEVADA  
M.N. REBALEATI, RECORDER  
FILE NO. FEES 20.50

**CERTIFICATE OF LOCATION  
LODE MINING CLAIM**

**TO ALL WHOM IT MAY CONCERN:**

The undersigned hereby certifies that he has caused to be located the  
AMT 17 Lode Mining Claim in the following quarter sections(s):

<u>1/4</u>	<u>Section</u>	<u>Township</u>	<u>Range</u>	<u>Meridian</u>
NW	28	22 NORTH	50 EAST	MDB&M
SW	28	22 NORTH	50 EAST	MDB&M

**192711**

in EUREKA County, Nevada, on the 10TH day of  
JULY, 2004.

**RECORDER'S STAMP**

Name and mailing address of locator is: WHITE KNIGHT GOLD (U.S.) INC.  
121 WOODLAND AVE, SUITE 140  
RENO, NV 89523

The Claim is approximately 1500 feet long and 600 feet wide, such that 10 feet are claimed in a N 60° E direction and 1490 feet in a S 60° W direction from the point of discovery (monument of location), at which the Notice of Location was posted, together with 300 feet on each side of the monument of location and center line of the Claim. The general course of the lode or vein is from the N 60° E to the S 60° W direction.

The number, location and markings on each corner monument are as follows:

	<u>Location</u>	<u>Markings</u>	<u>Description</u>
No. 1:	Northwest Corner	N.W. Corner AMT 17	1½" x 1½" x 4' wood post
No. 2:	Northeast Corner	N.E. Corner AMT 17	1½" x 1½" x 4' wood post
No. 3:	Southeast Corner	S.E. Corner AMT 17	1½" x 1½" x 4' wood post
No. 4:	Southwest Corner	S.W. Corner AMT 17	1½" x 1½" x 4' wood post

As erected on the ground, each corner monument is marked as described above by scribed metal tags.

The work of location consisted of making a claim map as provided in NRS 517.040.

Dated this 23rd day of August, 2004

SIGNATURE OF LOCATOR

By: [Signature]  
Signature  
H. H. Tonking, Agent

Nevada - Lode Certificate of Location - NRS. 517.050

BOOK 395 PAGE 196  
OFFICIAL RECORDS  
RECORDED AT THE REQUEST OF  
WHITE KNIGHT GOLD  
2004 SEP 24 PM 1:44

**CERTIFICATE OF LOCATION  
LODE MINING CLAIM**

**TO ALL WHOM IT MAY CONCERN:**

The undersigned hereby certifies that he has caused to be located the  
AMT 18 Lode Mining Claim in the following quarter sections(s):

<u>1/4</u>	<u>Section</u>	<u>Township</u>	<u>Range</u>	<u>Meridian</u>
NW	28	22 NORTH	50 EAST	MDB&M
NE	28	22 NORTH	50 EAST	MDB&M

EUREKA COUNTY, NEVADA  
M.N. REBALEATI, RECORDER  
FILE NO. 192712 FEES 20.50

in EUREKA County, Nevada, on the 10TH day of  
JULY, 2004.

RECORDER'S STAMP

Name and mailing address of locator is: WHITE KNIGHT GOLD (U.S.) INC.  
121 WOODLAND AVE, SUITE 140  
RENO, NV 89523

The Claim is approximately 1500 feet long and 600 feet wide, such that 1490 feet are claimed in a N 60° E direction and 10 feet in a S 60° W direction from the point of discovery (monument of location), at which the Notice of Location was posted, together with 300 feet on each side of the monument of location and center line of the Claim. The general course of the lode or vein is from the N 60° E to the S 60° W direction.

The number, location and markings on each corner monument are as follows:

	<u>Location</u>	<u>Markings</u>	<u>Description</u>
No. 1:	Northwest Corner	N.W. Corner AMT 18	1½" x 1½" x 4' wood post
No. 2:	Northeast Corner	N.E. Corner AMT 18	1½" x 1½" x 4' wood post
No. 3:	Southeast Corner	S.E. Corner AMT 18	1½" x 1½" x 4' wood post
No. 4:	Southwest Corner	S.W. Corner AMT 18	1½" x 1½" x 4' wood post

As erected on the ground, each corner monument is marked as described above by scribed metal tags.

The work of location consisted of making a claim map as provided in NRS 517.040.

Dated this 23rd day of August, 2004

SIGNATURE OF LOCATOR

By: [Signature]  
Signature  
H. H. Tonking, Agent

Nevada - Lode Certificate of Location - NRS. 517.050

BOOK 395 PAGE 197  
OFFICIAL RECORDS  
RECORDED AT THE REQUEST OF  
WHITE KNIGHT GOLD  
2004 SEP 24 PM 1:44

EUREKA COUNTY, NEVADA  
M.N. REBALEATI, RECORDER  
FILE NO. FEES 20.50

**192713**

**CERTIFICATE OF LOCATION  
LODE MINING CLAIM**

**TO ALL WHOM IT MAY CONCERN:**

The undersigned hereby certifies that he has caused to be located the  
AMT 19 Lode Mining Claim in the following quarter sections(s):

<u>1/4</u>	<u>Section</u>	<u>Township</u>	<u>Range</u>	<u>Meridian</u>
NW	28	22 NORTH	50 EAST	MDB&M
SW	28	22 NORTH	50 EAST	MDB&M
SE	28	22 NORTH	50 EAST	MDB&M

in EUREKA County, Nevada, on the 10TH day of  
JULY, 2004.

**RECORDER'S STAMP**

Name and mailing address of locator is: WHITE KNIGHT GOLD (U.S.) INC.  
121 WOODLAND AVE, SUITE 140  
RENO, NV 89523

The Claim is approximately 1500 feet long and 600 feet wide, such that 10 feet are claimed in a N 60° E direction and 1490 feet in a S 60° W direction from the point of discovery (monument of location), at which the Notice of Location was posted, together with 300 feet on each side of the monument of location and center line of the Claim. The general course of the lode or vein is from the N 60° E to the S 60° W direction.

The number, location and markings on each corner monument are as follows:

	<u>Location</u>	<u>Markings</u>	<u>Description</u>
No. 1:	Northwest Corner	N.W. Corner AMT 19	1½" x 1½" x 4' wood post
No. 2:	Northeast Corner	N.E. Corner AMT 19	1½" x 1½" x 4' wood post
No. 3:	Southeast Corner	S.E. Corner AMT 19	1½" x 1½" x 4' wood post
No. 4:	Southwest Corner	S.W. Corner AMT 19	1½" x 1½" x 4' wood post

As erected on the ground, each corner monument is marked as described above by scribed metal tags.

The work of location consisted of making a claim map as provided in NRS 517.040.

Dated this 23rd day of August, 2004

SIGNATURE OF LOCATOR

By:

Signature

H. H. Tonking, Agent

Nevada - Lode Certificate of Location - NRS. 517.050

2004 SEP 24 PM 1:44

EUREKA COUNTY, NEVADA  
M.H. REBALEATI, RECORDER  
FILE NO. FEES \$20.50

**CERTIFICATE OF LOCATION  
LODE MINING CLAIM**

**TO ALL WHOM IT MAY CONCERN:**

The undersigned hereby certifies that he has caused to be located the  
AMT 20 Lode Mining Claim in the following quarter sections(s):

<u>1/4</u>	<u>Section</u>	<u>Township</u>	<u>Range</u>	<u>Meridian</u>
NW	28	22 NORTH	50 EAST	MDB&M
NE	28	22 NORTH	50 EAST	MDB&M
SE	28	22 NORTH	50 EAST	MDB&M
SW	28	22 NORTH	50 EAST	MDB&M

**192714**

in EUREKA County, Nevada, on the 10TH day of  
JULY, 2004.

**RECORDER'S STAMP**

Name and mailing address of locator is: WHITE KNIGHT GOLD (U.S.) INC.  
121 WOODLAND AVE, SUITE 140  
RENO, NV 89523

The Claim is approximately 1500 feet long and 600 feet wide, such that 1490 feet are claimed in a N 60° E direction and 10 feet in a S 60° W direction from the point of discovery (monument of location), at which the Notice of Location was posted, together with 300 feet on each side of the monument of location and center line of the Claim. The general course of the lode or vein is from the N 60° E to the S 60° W direction.

The number, location and markings on each corner monument are as follows:


	<u>Location</u>	<u>Markings</u>	<u>Description</u>
No. 1:	Northwest Corner	N.W. Corner AMT 20	1½" x 1½" x 4' wood post
No. 2:	Northeast Corner	N.E. Corner AMT 20	1½" x 1½" x 4' wood post
No. 3:	Southeast Corner	S.E. Corner AMT 20	1½" x 1½" x 4' wood post
No. 4:	Southwest Corner	S.W. Corner AMT 20	1½" x 1½" x 4' wood post

As erected on the ground, each corner monument is marked as described above by scribed metal tags.

The work of location consisted of making a claim map as provided in NRS 517.040.

Dated this 23rd day of August, 2004

SIGNATURE OF LOCATOR

By:   
Signature  
H. H. Tonking, Agent

Nevada - Lode Certificate of Location - NRS. 517.050

**CERTIFICATE OF LOCATION  
LODE MINING CLAIM**

**TO ALL WHOM IT MAY CONCERN:**

The undersigned hereby certifies that he has caused to be located the  
AMT 21 Lode Mining Claim in the following quarter sections(s):

<u>1/4</u>	<u>Section</u>	<u>Township</u>	<u>Range</u>	<u>Meridian</u>
SW	28	22 NORTH	50 EAST	MDB&M
SE	28	22 NORTH	50 EAST	MDB&M

in EUREKA County, Nevada, on the 10TH day of  
JULY, 2004.

Name and mailing address of locator is: WHITE KNIGHT GOLD (U.S.) INC.  
121 WOODLAND AVE, SUITE 140  
RENO, NV 89523

The Claim is approximately 1500 feet long and 600 feet wide, such that 10 feet are claimed in a N 60° E direction and 1490 feet in a S 60° W direction from the point of discovery (monument of location), at which the Notice of Location was posted, together with 300 feet on each side of the monument of location and center line of the Claim. The general course of the lode or vein is from the N 60° E to the S 60° W direction.

The number, location and markings on each corner monument are as follows:

	<u>Location</u>	<u>Markings</u>	<u>Description</u>
No. 1:	Northwest Corner	N.W. Corner AMT 21	1½" x 1½" x 4' wood post
No. 2:	Northeast Corner	N.E. Corner AMT 21	1½" x 1½" x 4' wood post
No. 3:	Southeast Corner	S.E. Corner AMT 21	1½" x 1½" x 4' wood post
No. 4:	Southwest Corner	S.W. Corner AMT 21	1½" x 1½" x 4' wood post

As erected on the ground, each corner monument is marked as described above by scribed metal tags.

The work of location consisted of making a claim map as provided in NRS 517.040.

Dated this 23rd day of August, 2004

SIGNATURE OF LOCATOR

By: \_\_\_\_\_

Signature

H. H. Tonking, Agent

BOOK 395 PAGE 199  
OFFICIAL RECORDS  
RECORDED AT THE REQUEST OF  
WHITE KNIGHT GOLD  
2004 SEP 24 PM 1:44  
EUREKA COUNTY, NEVADA  
M.N. REBALEATI, RECORDER  
FILE NO. \_\_\_\_\_ FEES 20.50  
**192715**

RECORDER'S STAMP

BOOK 395 PAGE 200  
OFFICIAL RECORDS  
RECORDED AT THE REQUEST OF  
WHITE KNIGHT GOLD  
2004 SEP 24 PM 1:44

**CERTIFICATE OF LOCATION  
LODE MINING CLAIM**

**TO ALL WHOM IT MAY CONCERN:**

The undersigned hereby certifies that he has caused to be located the  
AMT 22 Lode Mining Claim in the following quarter sections(s):

<u>1/4</u>	<u>Section</u>	<u>Township</u>	<u>Range</u>	<u>Meridian</u>
NE	28	22 NORTH	50 EAST	MDB&M
SE	28	22 NORTH	50 EAST	MDB&M

EUREKA COUNTY, NEVADA  
M.N. REBALEATI, RECORDER  
FILE NO. FEES 20.50

**192716**

in EUREKA County, Nevada, on the 10TH day of  
JULY, 2004.

**RECORDER'S STAMP**

Name and mailing address of locator is: WHITE KNIGHT GOLD (U.S.) INC.  
121 WOODLAND AVE, SUITE 140  
RENO, NV 89523

The Claim is approximately 1500 feet long and 600 feet wide, such that 1490 feet are claimed in a N 60° E direction and 10 feet in a S 60° W direction from the point of discovery (monument of location), at which the Notice of Location was posted, together with 300 feet on each side of the monument of location and center line of the Claim. The general course of the lode or vein is from the N 60° E to the S 60° W direction.

The number, location and markings on each corner monument are as follows:

	<u>Location</u>	<u>Markings</u>	<u>Description</u>
No. 1:	Northwest Corner	N.W. Corner AMT 22	1½" x 1½" x 4' wood post
No. 2:	Northeast Corner	N.E. Corner AMT 22	1½" x 1½" x 4' wood post
No. 3:	Southeast Corner	S.E. Corner AMT 22	1½" x 1½" x 4' wood post
No. 4:	Southwest Corner	S.W. Corner AMT 22	1½" x 1½" x 4' wood post

As erected on the ground, each corner monument is marked as described above by scribed metal tags.

The work of location consisted of making a claim map as provided in NRS 517.040.

Dated this 23rd day of August, 2004

SIGNATURE OF LOCATOR

By: H. H. Tonking  
Signature  
H. H. Tonking, Agent

Nevada - Lode Certificate of Location - NRS. 517.050

**192716**

BOOK **395** PAGE **200**

**CERTIFICATE OF LOCATION  
LODE MINING CLAIM**

BOOK 395 PAGE 201  
OFFICIAL RECORDS  
RECORDED AT THE REQUEST OF  
WHITE KNIGHT GOLD  
2004 SEP 24 PM 1:44

EUREKA COUNTY, NEVADA  
M.N. REBALEATI, RECORDER  
FILE NO. FEES 20.50

**TO ALL WHOM IT MAY CONCERN:**

The undersigned hereby certifies that he has caused to be located the  
AMT 23 Lode Mining Claim in the following quarter sections(s):

<u>1/4</u>	<u>Section</u>	<u>Township</u>	<u>Range</u>	<u>Meridian</u>
SW	28	22 NORTH	50 EAST	MDB&M
SE	28	22 NORTH	50 EAST	MDB&M

**192717**

in EUREKA County, Nevada, on the 10TH day of  
JULY, 2004.

**RECORDER'S STAMP**

Name and mailing address of locator is: WHITE KNIGHT GOLD (U.S.) INC.  
121 WOODLAND AVE, SUITE 140  
RENO, NV 89523

The Claim is approximately 1500 feet long and 600 feet wide, such that 10 feet are claimed in a N 60° E direction and 1490 feet in a S 60° W direction from the point of discovery (monument of location), at which the Notice of Location was posted, together with 300 feet on each side of the monument of location and center line of the Claim. The general course of the lode or vein is from the N 60° E to the S 60° W direction.

The number, location and markings on each corner monument are as follows:

	<u>Location</u>	<u>Markings</u>	<u>Description</u>
No. 1:	Northwest Corner	N.W. Corner AMT 23	1½" x 1½" x 4' wood post
No. 2:	Northeast Corner	N.E. Corner AMT 23	1½" x 1½" x 4' wood post
No. 3:	Southeast Corner	S.E. Corner AMT 23	1½" x 1½" x 4' wood post
No. 4:	Southwest Corner	S.W. Corner AMT 23	1½" x 1½" x 4' wood post

As erected on the ground, each corner monument is marked as described above by scribed metal tags.

The work of location consisted of making a claim map as provided in NRS 517.040.

Dated this 23rd day of August, 2004

SIGNATURE OF LOCATOR

By: H. H. Tonking  
Signature  
H. H. Tonking, Agent

Nevada - Lode Certificate of Location - NRS. 517.050

**192717**

BOOK 395 PAGE 201

BOOK 395 PAGE 202  
OFFICIAL RECORDS  
RECORDED AT THE REQUEST OF  
WHITE KNIGHT GOLD  
2004 SEP 24 PM 1:44

EUREKA COUNTY, NEVADA  
M.N. REBALEATI, RECORDER  
FILE NO. FEES 20.50

**192718**

**CERTIFICATE OF LOCATION  
LODE MINING CLAIM**

**TO ALL WHOM IT MAY CONCERN:**

The undersigned hereby certifies that he has caused to be located the  
AMT 24 Lode Mining Claim in the following quarter sections(s):

<u>1/4</u>	<u>Section</u>	<u>Township</u>	<u>Range</u>	<u>Meridian</u>
<u>SE</u>	<u>28</u>	<u>22 NORTH</u>	<u>50 EAST</u>	<u>MDB&amp;M</u>

in EUREKA County, Nevada, on the 10TH day of  
JULY, 2004.

**RECORDER'S STAMP**

Name and mailing address of locator is: WHITE KNIGHT GOLD (U.S.) INC.  
121 WOODLAND AVE, SUITE 140  
RENO, NV 89523

The Claim is approximately 1500 feet long and 600 feet wide, such that 1490 feet are claimed in a N 60° E direction and 10 feet in a S 60° W direction from the point of discovery (monument of location), at which the Notice of Location was posted, together with 300 feet on each side of the monument of location and center line of the Claim. The general course of the lode or vein is from the N 60° E to the S 60° W direction.

The number, location and markings on each corner monument are as follows:

	<u>Location</u>	<u>Markings</u>	<u>Description</u>
No. 1:	Northwest Corner	N.W. Corner AMT 24	1½" x 1½" x 4' wood post
No. 2:	Northeast Corner	N.E. Corner AMT 24	1½" x 1½" x 4' wood post
No. 3:	Southeast Corner	S.E. Corner AMT 24	1½" x 1½" x 4' wood post
No. 4:	Southwest Corner	S.W. Corner AMT 24	1½" x 1½" x 4' wood post

As erected on the ground, each corner monument is marked as described above by scribed metal tags.

The work of location consisted of making a claim map as provided in NRS 517.040.

Dated this 23rd day of August, 2004

SIGNATURE OF LOCATOR

By:

Signature

H. H. Tonking, Agent

Nevada - Lode Certificate of Location - NRS. 517.050

**192718**

BOOK 395 PAGE 202

**CERTIFICATE OF LOCATION  
LODE MINING CLAIM**

**TO ALL WHOM IT MAY CONCERN:**

The undersigned hereby certifies that he has caused to be located the  
AMT 25 Lode Mining Claim in the following quarter sections(s):

<u>1/4</u>	<u>Section</u>	<u>Township</u>	<u>Range</u>	<u>Meridian</u>
SW	28	22 NORTH	50 EAST	MDB&M
SE	28	22 NORTH	50 EAST	MDB&M

in EUREKA County, Nevada, on the 10TH day of  
JULY, 2004.

Name and mailing address of locator is: WHITE KNIGHT GOLD (U.S.) INC.  
121 WOODLAND AVE, SUITE 140  
RENO, NV 89523

The Claim is approximately 1500 feet long and 600 feet wide, such that 10 feet are claimed in a N 60° E direction and 1490 feet in a S 60° W direction from the point of discovery (monument of location), at which the Notice of Location was posted, together with 300 feet on each side of the monument of location and center line of the Claim. The general course of the lode or vein is from the N 60° E to the S 60° W direction.

The number, location and markings on each corner monument are as follows:

	<u>Location</u>	<u>Markings</u>	<u>Description</u>
No. 1:	Northwest Corner	N.W. Corner AMT 25	1½" x 1½" x 4' wood post
No. 2:	Northeast Corner	N.E. Corner AMT 25	1½" x 1½" x 4' wood post
No. 3:	Southeast Corner	S.E. Corner AMT 25	1½" x 1½" x 4' wood post
No. 4:	Southwest Corner	S.W. Corner AMT 25	1½" x 1½" x 4' wood post

As erected on the ground, each corner monument is marked as described above by scribed metal tags.

The work of location consisted of making a claim map as provided in NRS 517.040.

Dated this 23rd day of August, 2004

SIGNATURE OF LOCATOR

By: \_\_\_\_\_

Signature

H. H. Tonking, Agent

BOOK 395 PAGE 203  
OFFICIAL RECORDS  
RECORDED AT THE REQUEST OF  
WHITE KNIGHT GOLD  
2004 SEP 24 PM 1:45

EUREKA COUNTY, NEVADA  
M.N. REALEATI, RECORDER  
FILE NO. 192719 FEE \$ 20.50

RECORDER'S STAMP

Nevada - Lode Certificate of Location - NRS. 517.050

BOOK 395 PAGE 204  
OFFICIAL RECORDS  
RECORDED AT THE REQUEST OF  
WHITE KNIGHT GOLD  
2004 SEP 24 PM 1:45

**CERTIFICATE OF LOCATION  
LODE MINING CLAIM**

**TO ALL WHOM IT MAY CONCERN:**

The undersigned hereby certifies that he has caused to be located the  
AMT 26 Lode Mining Claim in the following quarter sections(s):

<u>1/4</u>	<u>Section</u>	<u>Township</u>	<u>Range</u>	<u>Meridian</u>
<u>SE</u>	<u>28</u>	<u>22 NORTH</u>	<u>50 EAST</u>	<u>MDB&amp;M</u>

**192720**

in EUREKA County, Nevada, on the 10TH day of  
JULY, 2004.

**RECORDER'S STAMP**

Name and mailing address of locator is: WHITE KNIGHT GOLD (U.S.) INC.  
121 WOODLAND AVE, SUITE 140  
RENO, NV 89523

The Claim is approximately 1500 feet long and 600 feet wide, such that 1490 feet are claimed in a N 60° E direction and 10 feet in a S 60° W direction from the point of discovery (monument of location), at which the Notice of Location was posted, together with 300 feet on each side of the monument of location and center line of the Claim. The general course of the lode or vein is from the N 60° E to the S 60° W direction.

The number, location and markings on each corner monument are as follows:

	<u>Location</u>	<u>Markings</u>	<u>Description</u>
No. 1:	Northwest Corner	N.W. Corner AMT 26	1½" x 1½" x 4" wood post
No. 2:	Northeast Corner	N.E. Corner AMT 26	1½" x 1½" x 4" wood post
No. 3:	Southeast Corner	S.E. Corner AMT 26	1½" x 1½" x 4" wood post
No. 4:	Southwest Corner	S.W. Corner AMT 26	1½" x 1½" x 4" wood post

As erected on the ground, each corner monument is marked as described above by scribed metal tags.

The work of location consisted of making a claim map as provided in NRS 517.040.

Dated this 23rd day of August, 2004

SIGNATURE OF LOCATOR

By: [Signature]  
Signature  
H. H. Tonking, Agent

Nevada – Lode Certificate of Location – NRS. 517.050

BOOK 395 PAGE 205  
OFFICIAL RECORDS  
RECORDED AT THE REQUEST OF  
WHITE KNIGHT GOLD

2004 SEP 24 PM 1:45

EUREKA COUNTY, NEVADA  
M.H. REBALEATI, RECORDER  
FILE NO. 192721 FEES 20.50

**CERTIFICATE OF LOCATION  
LODE MINING CLAIM**

**TO ALL WHOM IT MAY CONCERN:**

The undersigned hereby certifies that he has caused to be located the  
AMT 27 Lode Mining Claim in the following quarter sections(s):

<u>1/4</u>	<u>Section</u>	<u>Township</u>	<u>Range</u>	<u>Meridian</u>
SW	28	22 NORTH	50 EAST	MDB&M
SE	28	22 NORTH	50 EAST	MDB&M
NW	33	22 NORTH	50 EAST	MDB&M
NE	33	22 NORTH	50 EAST	MDB&M

in EUREKA County, Nevada, on the 10TH day of  
JULY, 2004.

**RECORDER'S STAMP**

Name and mailing address of locator is: WHITE KNIGHT GOLD (U.S.) INC.  
121 WOODLAND AVE, SUITE 140  
RENO, NV 89523

The Claim is approximately 1500 feet long and 600 feet wide, such that 10 feet are claimed in a N 60° E direction and 1490 feet in a S 60° W direction from the point of discovery (monument of location), at which the Notice of Location was posted, together with 300 feet on each side of the monument of location and center line of the Claim. The general course of the lode or vein is from the N 60° E to the S 60° W direction.

The number, location and markings on each corner monument are as follows:

	<u>Location</u>	<u>Markings</u>	<u>Description</u>
No. 1:	Northwest Corner	N.W. Corner AMT 27	1½" x 1½" x 4' wood post
No. 2:	Northeast Corner	N.E. Corner AMT 27	1½" x 1½" x 4' wood post
No. 3:	Southeast Corner	S.E. Corner AMT 27	1½" x 1½" x 4' wood post
No. 4:	Southwest Corner	S.W. Corner AMT 27	1½" x 1½" x 4' wood post

As erected on the ground, each corner monument is marked as described above by scribed metal tags.

The work of location consisted of making a claim map as provided in NRS 517.040.

Dated this 23rd day of August, 2004

SIGNATURE OF LOCATOR

By: [Signature]  
Signature  
H. H. Tonking, Agent

Nevada - Lode Certificate of Location - NRS. 517.050

**192721**

BOOK 395 PAGE 205

BOOK 395 PAGE 206  
OFFICIAL RECORDS  
RECORDED AT THE REQUEST OF  
WHITE KNIGHT GOLD  
2004 SEP 24 PM 1:45

**CERTIFICATE OF LOCATION  
LODE MINING CLAIM**

**TO ALL WHOM IT MAY CONCERN:**

The undersigned hereby certifies that he has caused to be located the  
AMT 28 Lode Mining Claim in the following quarter sections(s):

<u>1/4</u>	<u>Section</u>	<u>Township</u>	<u>Range</u>	<u>Meridian</u>
<u>SE</u>	<u>28</u>	<u>22 NORTH</u>	<u>50 EAST</u>	<u>MDB&amp;M</u>

**192722**

EUREKA COUNTY, NEVADA  
M.H. REBALEATI, RECORDER  
FILE NO. FEES 20.50

in EUREKA County, Nevada, on the 10TH day of  
JULY, 2004.

**RECORDER'S STAMP**

Name and mailing address of locator is: WHITE KNIGHT GOLD (U.S.) INC.  
121 WOODLAND AVE, SUITE 140  
RENO, NV 89523

The Claim is approximately 1500 feet long and 600 feet wide, such that 1490 feet are claimed in a N 60° E direction and 10 feet in a S 60° W direction from the point of discovery (monument of location), at which the Notice of Location was posted, together with 300 feet on each side of the monument of location and center line of the Claim. The general course of the lode or vein is from the N 60° E to the S 60° W direction.

The number, location and markings on each corner monument are as follows:

	<u>Location</u>	<u>Markings</u>	<u>Description</u>
No. 1:	Northwest Corner	N.W. Corner AMT 28	1½" x 1½" x 4' wood post
No. 2:	Northeast Corner	N.E. Corner AMT 28	1½" x 1½" x 4' wood post
No. 3:	Southeast Corner	S.E. Corner AMT 28	1½" x 1½" x 4' wood post
No. 4:	Southwest Corner	S.W. Corner AMT 28	1½" x 1½" x 4' wood post

As erected on the ground, each corner monument is marked as described above by scribed metal tags.

The work of location consisted of making a claim map as provided in NRS 517.040.

Dated this 23rd day of August, 2004

SIGNATURE OF LOCATOR

By: 

Signature

H. H. Tonking, Agent

Nevada - Lode Certificate of Location - NRS. 517.050

BOOK 395 PAGE 206

**192722**

**CERTIFICATE OF LOCATION  
LODE MINING CLAIM**

BOOK 395 PAGE 207  
OFFICIAL RECORDS  
RECORDED AT THE REQUEST OF  
WHITE KNIGHT GOLD  
2004 SEP 24 PM 1:45  
EUREKA COUNTY, NEVADA  
M.N. REBALEATI, RECORDER  
FILE NO. FEES 20.50

**TO ALL WHOM IT MAY CONCERN:**

The undersigned hereby certifies that he has caused to be located the  
AMT 29 Lode Mining Claim in the following quarter sections(s):

<u>1/4</u>	<u>Section</u>	<u>Township</u>	<u>Range</u>	<u>Meridian</u>
SE	28	22 NORTH	50 EAST	MDB&M
NW	33	22 NORTH	50 EAST	MDB&M
NE	33	22 NORTH	50 EAST	MDB&M

**192723**

in EUREKA County, Nevada, on the 10TH day of  
JULY, 2004.

**RECORDER'S STAMP**

Name and mailing address of locator is: WHITE KNIGHT GOLD (U.S.) INC.  
121 WOODLAND AVE, SUITE 140  
RENO, NV 89523

The Claim is approximately 1500 feet long and 600 feet wide, such that 10 feet are claimed in a N 60° E direction and 1490 feet in a S 60° W direction from the point of discovery (monument of location), at which the Notice of Location was posted, together with 300 feet on each side of the monument of location and center line of the Claim. The general course of the lode or vein is from the N 60° E to the S 60° W direction.

The number, location and markings on each corner monument are as follows:

	<u>Location</u>	<u>Markings</u>	<u>Description</u>
No. 1:	Northwest Corner	N.W. Corner AMT 29	1½" x 1½" x 4' wood post
No. 2:	Northeast Corner	N.E. Corner AMT 29	1½" x 1½" x 4' wood post
No. 3:	Southeast Corner	S.E. Corner AMT 29	1½" x 1½" x 4' wood post
No. 4:	Southwest Corner	S.W. Corner AMT 29	1½" x 1½" x 4' wood post

As erected on the ground, each corner monument is marked as described above by scribed metal tags.

The work of location consisted of making a claim map as provided in NRS 517.040.

Dated this 23rd day of August, 2004

SIGNATURE OF LOCATOR

By: H. H. Tonking  
Signature  
H. H. Tonking, Agent

Nevada - Lode Certificate of Location - NRS. 517.050

**192723**

BOOK 395 PAGE 207

BOOK 395 PAGE 208  
OFFICIAL RECORDS  
RECORDED AT THE REQUEST OF  
WHITE KNIGHT GOLD  
2004 SEP 24 PM 1:45

EUREKA COUNTY, NEVADA  
M.N. REBALEATI, RECORDER  
FILE NO. FEES 26.50

**CERTIFICATE OF LOCATION  
LODE MINING CLAIM**

**TO ALL WHOM IT MAY CONCERN:**

The undersigned hereby certifies that he has caused to be located the  
AMT 30 Lode Mining Claim in the following quarter sections(s):

<u>1/4</u>	<u>Section</u>	<u>Township</u>	<u>Range</u>	<u>Meridian</u>
SE	28	22 NORTH	50 EAST	MDB&M
SW	27	22 NORTH	50 EAST	MDB&M
NE	33	22 NORTH	50 EAST	MDB&M

**192724**

in EUREKA County, Nevada, on the 10TH day of  
JULY, 2004.

**RECORDER'S STAMP**

Name and mailing address of locator is: WHITE KNIGHT GOLD (U.S.) INC.  
121 WOODLAND AVE, SUITE 140  
RENO, NV 89523

The Claim is approximately 1500 feet long and 600 feet wide, such that 1490 feet are claimed in a N 60° E direction and 10 feet in a S 60° W direction from the point of discovery (monument of location), at which the Notice of Location was posted, together with 300 feet on each side of the monument of location and center line of the Claim. The general course of the lode or vein is from the N 60° E to the S 60° W direction.

The number, location and markings on each corner monument are as follows:

	<u>Location</u>	<u>Markings</u>	<u>Description</u>
No. 1:	Northwest Corner	N.W. Corner AMT 30	1½" x 1½" x 4' wood post
No. 2:	Northeast Corner	N.E. Corner AMT 30	1½" x 1½" x 4' wood post
No. 3:	Southeast Corner	S.E. Corner AMT 30	1½" x 1½" x 4' wood post
No. 4:	Southwest Corner	S.W. Corner AMT 30	1½" x 1½" x 4' wood post

As erected on the ground, each corner monument is marked as described above by scribed metal tags.

The work of location consisted of making a claim map as provided in NRS 517.040.

Dated this 23rd day of August, 2004

SIGNATURE OF LOCATOR

By: H. H. Tonking  
Signature  
H. H. Tonking, Agent

Nevada - Lode Certificate of Location - NRS. 517.050

**192724**

BOOK 395 PAGE 208

BOOK 395 PAGE 209  
OFFICIAL RECORDS  
RECORDED AT THE REQUEST OF  
WHITE KNIGHT GOLD  
2004 SEP 24 PM 1:45

**CERTIFICATE OF LOCATION  
LODE MINING CLAIM**

**TO ALL WHOM IT MAY CONCERN:**

The undersigned hereby certifies that he has caused to be located the  
AMT 31 Lode Mining Claim in the following quarter section(s):

<u>1/4</u>	<u>Section</u>	<u>Township</u>	<u>Range</u>	<u>Meridian</u>
NE	33	22 NORTH	50 EAST	MDB&M

**192725**

in EUREKA County, Nevada, on the 10TH day of  
JULY, 2004.

**RECORDER'S STAMP**

Name and mailing address of locator is: WHITE KNIGHT GOLD (U.S.) INC.  
121 WOODLAND AVE, SUITE 140  
RENO, NV 89523

The Claim is approximately 1500 feet long and 600 feet wide, such that 10 feet are claimed in a N 60° E direction and 1490 feet in a S 60° W direction from the point of discovery (monument of location), at which the Notice of Location was posted, together with 300 feet on each side of the monument of location and center line of the Claim. The general course of the lode or vein is from the N 60° E to the S 60° W direction.

The number, location and markings on each corner monument are as follows:

	<u>Location</u>	<u>Markings</u>	<u>Description</u>
No. 1:	Northwest Corner	N.W. Corner AMT 31	1½" x 1½" x 4' wood post
No. 2:	Northeast Corner	N.E. Corner AMT 31	1½" x 1½" x 4' wood post
No. 3:	Southeast Corner	S.E. Corner AMT 31	1½" x 1½" x 4' wood post
No. 4:	Southwest Corner	S.W. Corner AMT 31	1½" x 1½" x 4' wood post

As erected on the ground, each corner monument is marked as described above by scribed metal tags.

The work of location consisted of making a claim map as provided in NRS 517.040.

Dated this 23rd day of August, 2004

SIGNATURE OF LOCATOR

By:

Signature

H. H. Tonking, Agent

Nevada - Lode Certificate of Location - NRS. 517.050

**192725**

BOOK 395 PAGE 209

BOOK 395 PAGE 210  
OFFICIAL RECORDS  
RECORDED AT THE REQUEST OF  
WHITE KNIGHT GOLD  
2004 SEP 24 PM 1:45

EUREKA COUNTY, NEVADA  
M.N. REBALEATI, RECORDER  
FILE NO. FEES 20.50

192726

**CERTIFICATE OF LOCATION  
LODE MINING CLAIM**

**TO ALL WHOM IT MAY CONCERN:**

The undersigned hereby certifies that he has caused to be located the  
AMT 32 Lode Mining Claim in the following quarter sections(s):

<u>1/4</u>	<u>Section</u>	<u>Township</u>	<u>Range</u>	<u>Meridian</u>
SE	28	22 NORTH	50 EAST	MDB&M
SW	27	22 NORTH	50 EAST	MDB&M
NE	33	22 NORTH	50 EAST	MDB&M
NW	34	22 NORTH	50 EAST	MDB&M

in EUREKA County, Nevada, on the 10TH day of  
JULY, 2004.

RECORDER'S STAMP

Name and mailing address of locator is: WHITE KNIGHT GOLD (U.S.) INC.  
121 WOODLAND AVE, SUITE 140  
RENO, NV 89523

The Claim is approximately 1500 feet long and 600 feet wide, such that 1490 feet are claimed in a N 60° E direction and 10 feet in a S 60° W direction from the point of discovery (monument of location), at which the Notice of Location was posted, together with 300 feet on each side of the monument of location and center line of the Claim. The general course of the lode or vein is from the N 60° E to the S 60° W direction.

The number, location and markings on each corner monument are as follows:

	<u>Location</u>	<u>Markings</u>	<u>Description</u>
No. 1:	Northwest Corner	N.W. Corner AMT 32	1½" x 1½" x 4' wood post
No. 2:	Northeast Corner	N.E. Corner AMT 32	1½" x 1½" x 4' wood post
No. 3:	Southeast Corner	S.E. Corner AMT 32	1½" x 1½" x 4' wood post
No. 4:	Southwest Corner	S.W. Corner AMT 32	1½" x 1½" x 4' wood post

As erected on the ground, each corner monument is marked as described above by scribed metal tags.

The work of location consisted of making a claim map as provided in NRS 517.040.

Dated this 23rd day of August, 2004

SIGNATURE OF LOCATOR

By: H. H. Tonking  
Signature  
H. H. Tonking, Agent

Nevada - Lode Certificate of Location - NRS. 517.050

**CERTIFICATE OF LOCATION  
LODE MINING CLAIM**

**TO ALL WHOM IT MAY CONCERN:**

The undersigned hereby certifies that he has caused to be located the  
AMT 33 Lode Mining Claim in the following quarter sections(s):

<u>1/4</u>	<u>Section</u>	<u>Township</u>	<u>Range</u>	<u>Meridian</u>
<u>NE</u>	<u>33</u>	<u>22 NORTH</u>	<u>50 EAST</u>	<u>MDB&amp;M</u>

in EUREKA County, Nevada, on the 10TH day of  
JULY, 2004.

Name and mailing address of locator is: WHITE KNIGHT GOLD (U.S.) INC.  
121 WOODLAND AVE, SUITE 140  
RENO, NV 89523

The Claim is approximately 1500 feet long and 600 feet wide, such that 10 feet are claimed in a N 60° E direction and 1490 feet in a S 60° W direction from the point of discovery (monument of location), at which the Notice of Location was posted, together with 300 feet on each side of the monument of location and center line of the Claim. The general course of the lode or vein is from the N 60° E to the S 60° W direction.

The number, location and markings on each corner monument are as follows:

	<u>Location</u>	<u>Markings</u>	<u>Description</u>
No. 1:	Northwest Corner	N.W. Corner AMT 33	1½" x 1½" x 4' wood post
No. 2:	Northeast Corner	N.E. Corner AMT 33	1½" x 1½" x 4' wood post
No. 3:	Southeast Corner	S.E. Corner AMT 33	1½" x 1½" x 4' wood post
No. 4:	Southwest Corner	S.W. Corner AMT 33	1½" x 1½" x 4' wood post

As erected on the ground, each corner monument is marked as described above by scribed metal tags.

The work of location consisted of making a claim map as provided in NRS 517.040.

Dated this 23rd day of August, 2004

SIGNATURE OF LOCATOR

By: \_\_\_\_\_

Signature

H. H. Tonking, Agent

BOOK 395 PAGE 211  
OFFICIAL RECORDS  
RECORDED AT THE REQUEST OF  
WHITE KNIGHT GOLD  
2004 SEP 24 PM 1:45

EUREKA COUNTY, NEVADA  
M.N. REBALEATI, RECORDER  
FILE NO. \_\_\_\_\_ FEES \$ 20.50

**192727**

RECORDER'S STAMP

Nevada - Lode Certificate of Location - NRS. 517.050

**192727**

BOOK 395 PAGE 211

BOOK 395 PAGE 212  
OFFICIAL RECORDS  
RECORDED AT THE REQUEST OF  
WHITE KNIGHT GOLD

2004 SEP 24 PM 1:45

EUREKA COUNTY, NEVADA  
M.N. REBALEATI, RECORDER  
FILE NO. FEES \$20.50

192728

**CERTIFICATE OF LOCATION  
LODE MINING CLAIM**

**TO ALL WHOM IT MAY CONCERN:**

The undersigned hereby certifies that he has caused to be located the  
AMT 34 Lode Mining Claim in the following quarter sections(s):

<u>1/4</u>	<u>Section</u>	<u>Township</u>	<u>Range</u>	<u>Meridian</u>
NE	33	22 NORTH	50 EAST	MDB&M
NW	34	22 NORTH	50 EAST	MDB&M

in EUREKA County, Nevada, on the 10TH day of  
JULY, 2004.

RECORDER'S STAMP

Name and mailing address of locator is: WHITE KNIGHT GOLD (U.S.) INC.  
121 WOODLAND AVE, SUITE 140  
RENO, NV 89523

The Claim is approximately 1500 feet long and 600 feet wide, such that 1490 feet are claimed in a N 60° E direction and 10 feet in a S 60° W direction from the point of discovery (monument of location), at which the Notice of Location was posted, together with 300 feet on each side of the monument of location and center line of the Claim. The general course of the lode or vein is from the N 60° E to the S 60° W direction.

The number, location and markings on each corner monument are as follows:

	<u>Location</u>	<u>Markings</u>	<u>Description</u>
No. 1:	Northwest Corner	N.W. Corner AMT 34	1½" x 1½" x 4' wood post
No. 2:	Northeast Corner	N.E. Corner AMT 34	1½" x 1½" x 4' wood post
No. 3:	Southeast Corner	S.E. Corner AMT 34	1½" x 1½" x 4' wood post
No. 4:	Southwest Corner	S.W. Corner AMT 34	1½" x 1½" x 4' wood post

As erected on the ground, each corner monument is marked as described above by scribed metal tags.

The work of location consisted of making a claim map as provided in NRS 517.040.

Dated this 23rd day of August, 2004

SIGNATURE OF LOCATOR

By:

Signature

H. H. Tonking, Agent

Nevada - Lode Certificate of Location - NRS. 517.050

192728

BOOK 395 PAGE 212

**CERTIFICATE OF LOCATION  
LODE MINING CLAIM**

**TO ALL WHOM IT MAY CONCERN:**

The undersigned hereby certifies that he has caused to be located the  
AMT 35 Lode Mining Claim in the following quarter sections(s):

<u>1/4</u>	<u>Section</u>	<u>Township</u>	<u>Range</u>	<u>Meridian</u>
<u>NE</u>	<u>33</u>	<u>22 NORTH</u>	<u>50 EAST</u>	<u>MDB&amp;M</u>

in EUREKA County, Nevada, on the 10TH day of  
JULY, 2004.

Name and mailing address of locator is: **WHITE KNIGHT GOLD (U.S.) INC.**  
121 WOODLAND AVE, SUITE 140  
RENO, NV 89523

The Claim is approximately 1500 feet long and 600 feet wide, such that 10 feet are claimed in a N 60° E direction and 1490 feet in a S 60° W direction from the point of discovery (monument of location), at which the Notice of Location was posted, together with 300 feet on each side of the monument of location and center line of the Claim. The general course of the lode or vein is from the N 60° E to the S 60° W direction.

The number, location and markings on each corner monument are as follows:

	<u>Location</u>	<u>Markings</u>	<u>Description</u>
No. 1:	Northwest Corner	N.W. Corner AMT 35	1½" x 1½" x 4' wood post
No. 2:	Northeast Corner	N.E. Corner AMT 35	1½" x 1½" x 4' wood post
No. 3:	Southeast Corner	S.E. Corner AMT 35	1½" x 1½" x 4' wood post
No. 4:	Southwest Corner	S.W. Corner AMT 35	1½" x 1½" x 4' wood post

As erected on the ground, each corner monument is marked as described above by scribed metal tags.

The work of location consisted of making a claim map as provided in NRS 517.040.

Dated this 23rd day of August, 2004

SIGNATURE OF LOCATOR

By: \_\_\_\_\_

Signature

H. H. Tonking, Agent

BOOK 395 PAGE 213  
OFFICIAL RECORDS  
RECORDED AT THE REQUEST OF  
WHITE KNIGHT GOLD  
2004 SEP 24 PM 1:46

EUREKA COUNTY, NEVADA  
M.N. REBALEATI, RECORDER  
FILE NO. \_\_\_\_\_ FEES \$ 20.50

**192729**

**RECORDER'S STAMP**

Nevada - Lode Certificate of Location - NRS. 517.050

**192729**

BOOK 395 PAGE 213

**CERTIFICATE OF LOCATION  
LODE MINING CLAIM**

**TO ALL WHOM IT MAY CONCERN:**

The undersigned hereby certifies that he has caused to be located the  
AMT 36 Lode Mining Claim in the following quarter sections(s):

<u>1/4</u>	<u>Section</u>	<u>Township</u>	<u>Range</u>	<u>Meridian</u>
NE	33	22 NORTH	50 EAST	MDB&M
NW	34	22 NORTH	50 EAST	MDB&M

in EUREKA County, Nevada, on the 10TH day of  
JULY, 2004.

Name and mailing address of locator is: WHITE KNIGHT GOLD (U.S.) INC.  
121 WOODLAND AVE, SUITE 140  
RENO, NV 89523

The Claim is approximately 1500 feet long and 600 feet wide, such that 1490 feet are claimed in a N 60° E direction and 10 feet in a S 60° W direction from the point of discovery (monument of location), at which the Notice of Location was posted, together with 300 feet on each side of the monument of location and center line of the Claim. The general course of the lode or vein is from the N 60° E to the S 60° W direction.

The number, location and markings on each corner monument are as follows:

	<u>Location</u>	<u>Markings</u>	<u>Description</u>
No. 1:	Northwest Corner	N.W. Corner AMT 36	1½" x 1½" x 4' wood post
No. 2:	Northeast Corner	N.E. Corner AMT 36	1½" x 1½" x 4' wood post
No. 3:	Southeast Corner	S.E. Corner AMT 36	1½" x 1½" x 4' wood post
No. 4:	Southwest Corner	S.W. Corner AMT 36	1½" x 1½" x 4' wood post

As erected on the ground, each corner monument is marked as described above by scribed metal tags.

The work of location consisted of making a claim map as provided in NRS 517.040.

Dated this 23rd day of August, 2004

SIGNATURE OF LOCATOR

By: H. H. Tonking  
Signature  
H. H. Tonking, Agent

BOOK 395 PAGE 214  
OFFICIAL RECORDS  
RECORDED AT THE REQUEST OF  
WHITE KNIGHT GOLD  
2004 SEP 24 PM 1:46  
EUREKA COUNTY, NEVADA  
M.H. REBALEATI, RECORDER  
FILE NO. FEES 20.50

**192730**

**RECORDER'S STAMP**

BOOK 395 PAGE 215  
OFFICIAL RECORDS  
RECORDED AT THE REQUEST OF  
WHITE KNIGHT GOLD  
2004 SEP 24 PM 1:46

**CERTIFICATE OF LOCATION  
LODE MINING CLAIM**

**TO ALL WHOM IT MAY CONCERN:**

The undersigned hereby certifies that he has caused to be located the  
AMT 37 Lode Mining Claim in the following quarter sections(s):

<u>1/4</u>	<u>Section</u>	<u>Township</u>	<u>Range</u>	<u>Meridian</u>
NE	33	22 NORTH	50 EAST	MDB&M
SE	33	22 NORTH	50 EAST	MDB&M
NW	34	22 NORTH	50 EAST	MDB&M

**192731**

EUREKA COUNTY, NEVADA  
M.H. REBALEATI, RECORDER  
FILE NO. FEES \$20.50

in EUREKA County, Nevada, on the 10TH day of  
JULY, 2004.

**RECORDER'S STAMP**

Name and mailing address of locator is: WHITE KNIGHT GOLD (U.S.) INC.  
121 WOODLAND AVE, SUITE 140  
RENO, NV 89523

The Claim is approximately 1500 feet long and 600 feet wide, such that 10 feet are claimed in a N 60° E direction and 1490 feet in a S 60° W direction from the point of discovery (monument of location), at which the Notice of Location was posted, together with 300 feet on each side of the monument of location and center line of the Claim. The general course of the lode or vein is from the N 60° E to the S 60° W direction.

The number, location and markings on each corner monument are as follows:

	<u>Location</u>	<u>Markings</u>	<u>Description</u>
No. 1:	Northwest Corner	N.W. Corner AMT 37	1½" x 1½" x 4' wood post
No. 2:	Northeast Corner	N.E. Corner AMT 37	1½" x 1½" x 4' wood post
No. 3:	Southeast Corner	S.E. Corner AMT 37	1½" x 1½" x 4' wood post
No. 4:	Southwest Corner	S.W. Corner AMT 37	1½" x 1½" x 4' wood post

As erected on the ground, each corner monument is marked as described above by scribed metal tags.

The work of location consisted of making a claim map as provided in NRS 517.040.

Dated this 23rd day of August, 2004

SIGNATURE OF LOCATOR

By: [Signature]  
Signature  
H. H. Tonking, Agent

Nevada - Lode Certificate of Location - NRS. 517.050

BOOK **395** PAGE **216**  
OFFICIAL RECORDS  
RECORDED AT THE REQUEST OF  
WHITE KNIGHT GOLD  
2004 SEP 24 PM 1:46

EUREKA COUNTY, NEVADA  
M.M. REBALEATI, RECORDER  
FILE NO. FEES **20.50**

**192732**

**CERTIFICATE OF LOCATION  
LODE MINING CLAIM**

**TO ALL WHOM IT MAY CONCERN:**

The undersigned hereby certifies that he has caused to be located the  
AMT 38 Lode Mining Claim in the following quarter sections(s):

<u>1/4</u>	<u>Section</u>	<u>Township</u>	<u>Range</u>	<u>Meridian</u>
NE	33	22 NORTH	50 EAST	MDB&M
NW	34	22 NORTH	50 EAST	MDB&M

in EUREKA County, Nevada, on the 10TH day of  
JULY, 2004.

**RECORDER'S STAMP**

Name and mailing address of locator is: WHITE KNIGHT GOLD (U.S.) INC.  
121 WOODLAND AVE, SUITE 140  
RENO, NV 89523

The Claim is approximately 1500 feet long and 600 feet wide, such that 1490 feet are claimed in a N 60° E direction and 10 feet in a S 60° W direction from the point of discovery (monument of location), at which the Notice of Location was posted, together with 300 feet on each side of the monument of location and center line of the Claim. The general course of the lode or vein is from the N 60° E to the S 60° W direction.

The number, location and markings on each corner monument are as follows:

	<u>Location</u>	<u>Markings</u>	<u>Description</u>
No. 1:	Northwest Corner	N.W. Corner AMT 38	1½" x 1½" x 4' wood post
No. 2:	Northeast Corner	N.E. Corner AMT 38	1½" x 1½" x 4' wood post
No. 3:	Southeast Corner	S.E. Corner AMT 38	1½" x 1½" x 4' wood post
No. 4:	Southwest Corner	S.W. Corner AMT 38	1½" x 1½" x 4' wood post

As erected on the ground, each corner monument is marked as described above by scribed metal tags.

The work of location consisted of making a claim map as provided in NRS 517.040.

Dated this 23rd day of August, 2004

SIGNATURE OF LOCATOR

By:

Signature

H. H. Tonking, Agent

Nevada - Lode Certificate of Location - NRS. 517.050

**192732**

BOOK 395 PAGE 216

BOOK 395 PAGE 217  
OFFICIAL RECORDS  
RECORDED AT THE REQUEST OF  
WHITE KNIGHT GOLD  
2004 SEP 24 PM 1:46

EUREKA COUNTY, NEVADA  
M.N. REBALEATH RECORDER  
FILE NO. 192733 FEES 20.50

**CERTIFICATE OF LOCATION  
LODE MINING CLAIM**

**TO ALL WHOM IT MAY CONCERN:**

The undersigned hereby certifies that he has caused to be located the  
AMT 39 Lode Mining Claim in the following quarter sections(s):

<u>1/4</u>	<u>Section</u>	<u>Township</u>	<u>Range</u>	<u>Meridian</u>
NW	29	22 NORTH	50 EAST	MDB&M
NE	29	22 NORTH	50 EAST	MDB&M

in EUREKA County, Nevada, on the 10TH day of  
JULY, 2004.

**RECORDER'S STAMP**

Name and mailing address of locator is: WHITE KNIGHT GOLD (U.S.) INC.  
121 WOODLAND AVE, SUITE 140  
RENO, NV 89523

The Claim is approximately 1500 feet long and 600 feet wide, such that 10 feet are claimed in a N 60° E direction and 1490 feet in a S 60° W direction from the point of discovery (monument of location), at which the Notice of Location was posted, together with 300 feet on each side of the monument of location and center line of the Claim. The general course of the lode or vein is from the N 60° E to the S 60° W direction.

The number, location and markings on each corner monument are as follows:

	<u>Location</u>	<u>Markings</u>	<u>Description</u>
No. 1:	Northwest Corner	N.W. Corner AMT 39	1½" x 1½" x 4' wood post
No. 2:	Northeast Corner	N.E. Corner AMT 39	1½" x 1½" x 4' wood post
No. 3:	Southeast Corner	S.E. Corner AMT 39	1½" x 1½" x 4' wood post
No. 4:	Southwest Corner	S.W. Corner AMT 39	1½" x 1½" x 4' wood post

As erected on the ground, each corner monument is marked as described above by scribed metal tags.

The work of location consisted of making a claim map as provided in NRS 517.040.

Dated this 23rd day of August, 2004

SIGNATURE OF LOCATOR

By: H. H. Tonking

Signature

H. H. Tonking, Agent

Nevada - Lode Certificate of Location - NRS. 517.050

**192733**

BOOK 395 PAGE 217

**CERTIFICATE OF LOCATION  
LODE MINING CLAIM**

**TO ALL WHOM IT MAY CONCERN:**

The undersigned hereby certifies that he has caused to be located the  
AMT 40 Lode Mining Claim in the following quarter sections(s):

<u>1/4</u>	<u>Section</u>	<u>Township</u>	<u>Range</u>	<u>Meridian</u>
<u>NE</u>	<u>29</u>	<u>22 NORTH</u>	<u>50 EAST</u>	<u>MDB&amp;M</u>

in EUREKA County, Nevada, on the 10TH day of  
JULY, 2004.

Name and mailing address of locator is: WHITE KNIGHT GOLD (U.S.) INC.  
121 WOODLAND AVE, SUITE 140  
RENO, NV 89523

The Claim is approximately 1500 feet long and 600 feet wide, such that 1490 feet are claimed in a N 60° E direction and 10 feet in a S 60° W direction from the point of discovery (monument of location), at which the Notice of Location was posted, together with 300 feet on each side of the monument of location and center line of the Claim. The general course of the lode or vein is from the N 60° E to the S 60° W direction.

The number, location and markings on each corner monument are as follows:

	<u>Location</u>	<u>Markings</u>	<u>Description</u>
No. 1:	Northwest Corner	N.W. Corner AMT 40	1½" x 1½" x 4' wood post
No. 2:	Northeast Corner	N.E. Corner AMT 40	1½" x 1½" x 4' wood post
No. 3:	Southeast Corner	S.E. Corner AMT 40	1½" x 1½" x 4' wood post
No. 4:	Southwest Corner	S.W. Corner AMT 40	1½" x 1½" x 4' wood post

As erected on the ground, each corner monument is marked as described above by scribed metal tags.

The work of location consisted of making a claim map as provided in NRS 517.040.

Dated this 23rd day of August, 2004

SIGNATURE OF LOCATOR

By: \_\_\_\_\_

Signature

H. H. Tonking, Agent

BOOK 395 PAGE 218  
OFFICIAL RECORDS  
RECORDED AT THE REQUEST OF  
WHITE KNIGHT GOLD  
2004 SEP 24 PM 1:46

EUREKA COUNTY, NEVADA  
M.N. REBALEATI, RECORDER  
FILE NO. \_\_\_\_\_ FEES 20.50

**192734**

RECORDER'S STAMP

Nevada - Lode Certificate of Location - NRS. 517.050

**192734**

BOOK 395 PAGE 218

BOOK **395** PAGE **219**  
OFFICIAL RECORDS  
RECORDED AT THE REQUEST OF  
**WHITE KNIGHT GOLD**  
**2004 SEP 24 PM 1:46**  
EUREKA COUNTY, NEVADA  
M.N. REBALEATI, RECORDER  
FILE NO. FEES **20.50**

**CERTIFICATE OF LOCATION  
LODE MINING CLAIM**

**TO ALL WHOM IT MAY CONCERN:**

The undersigned hereby certifies that he has caused to be located the  
AMT 41 Lode Mining Claim in the following quarter sections(s):

<u>1/4</u>	<u>Section</u>	<u>Township</u>	<u>Range</u>	<u>Meridian</u>
NW	29	22 NORTH	50 EAST	MDB&M
NE	29	22 NORTH	50 EAST	MDB&M

**192735**

in EUREKA County, Nevada, on the 10TH day of  
JULY, 2004.

**RECORDER'S STAMP**

Name and mailing address of locator is: **WHITE KNIGHT GOLD (U.S.) INC.**  
**121 WOODLAND AVE, SUITE 140**  
**RENO, NV 89523**

The Claim is approximately 1500 feet long and 600 feet wide, such that 10 feet are claimed in a N 60° E direction and 1490 feet in a S 60° W direction from the point of discovery (monument of location), at which the Notice of Location was posted, together with 300 feet on each side of the monument of location and center line of the Claim. The general course of the lode or vein is from the N 60° E to the S 60° W direction.

The number, location and markings on each corner monument are as follows:

	<u>Location</u>	<u>Markings</u>	<u>Description</u>
No. 1:	Northwest Corner	N.W. Corner AMT 41	1½" x 1½" x 4' wood post
No. 2:	Northeast Corner	N.E. Corner AMT 41	1½" x 1½" x 4' wood post
No. 3:	Southeast Corner	S.E. Corner AMT 41	1½" x 1½" x 4' wood post
No. 4:	Southwest Corner	S.W. Corner AMT 41	1½" x 1½" x 4' wood post

As erected on the ground, each corner monument is marked as described above by scribed metal tags.

The work of location consisted of making a claim map as provided in NRS 517.040.

Dated this 23rd day of August, 2004

SIGNATURE OF LOCATOR

By: \_\_\_\_\_

Signature

H. H. Tonking, Agent

Nevada - Lode Certificate of Location - NRS. 517.050

**192735**

**BOOK 395 PAGE 219**

**CERTIFICATE OF LOCATION  
LODE MINING CLAIM**

**TO ALL WHOM IT MAY CONCERN:**

The undersigned hereby certifies that he has caused to be located the  
AMT 42 Lode Mining Claim in the following quarter sections(s):

<u>1/4</u>	<u>Section</u>	<u>Township</u>	<u>Range</u>	<u>Meridian</u>
NE	29	22 NORTH	50 EAST	MDB&M

in EUREKA County, Nevada, on the 10TH day of  
JULY, 2004.

Name and mailing address of locator is: WHITE KNIGHT GOLD (U.S.) INC.  
121 WOODLAND AVE, SUITE 140  
RENO, NV 89523

The Claim is approximately 1500 feet long and 600 feet wide, such that 1490 feet are claimed in a N 60° E direction and 10 feet in a S 60° W direction from the point of discovery (monument of location), at which the Notice of Location was posted, together with 300 feet on each side of the monument of location and center line of the Claim. The general course of the lode or vein is from the N 60° E to the S 60° W direction.

The number, location and markings on each corner monument are as follows:

	<u>Location</u>	<u>Markings</u>	<u>Description</u>
No. 1:	Northwest Corner	N.W. Corner AMT 42	1½" x 1½" x 4' wood post
No. 2:	Northeast Corner	N.E. Corner AMT 42	1½" x 1½" x 4' wood post
No. 3:	Southeast Corner	S.E. Corner AMT 42	1½" x 1½" x 4' wood post
No. 4:	Southwest Corner	S.W. Corner AMT 42	1½" x 1½" x 4' wood post

As erected on the ground, each corner monument is marked as described above by scribed metal tags.

The work of location consisted of making a claim map as provided in NRS 517.040.

Dated this 23rd day of August, 2004

SIGNATURE OF LOCATOR

By: [Signature]  
Signature  
H. H. Tonking, Agent

BOOK 395 PAGE 220  
OFFICIAL RECORDS  
RECORDED AT THE REQUEST OF  
WHITE KNIGHT GOLD  
2004 SEP 24 PM 1:46  
EUREKA COUNTY, NEVADA  
M.H. REBALEATI, RECORDER  
FILE NO. FEES 20.50

**192736**

**RECORDER'S STAMP**

Nevada - Lode Certificate of Location - NRS. 517.050

BOOK 395 PAGE 220

**192736**

**CERTIFICATE OF LOCATION  
LODE MINING CLAIM**

**TO ALL WHOM IT MAY CONCERN:**

The undersigned hereby certifies that he has caused to be located the  
AMT 43 Lode Mining Claim in the following quarter sections(s):

<u>1/4</u>	<u>Section</u>	<u>Township</u>	<u>Range</u>	<u>Meridian</u>
NW	29	22 NORTH	50 EAST	MDB&M
NE	29	22 NORTH	50 EAST	MDB&M
SE	29	22 NORTH	50 EAST	MDB&M

in EUREKA County, Nevada, on the 10TH day of  
JULY, 2004.

Name and mailing address of locator is: WHITE KNIGHT GOLD (U.S.) INC.  
121 WOODLAND AVE, SUITE 140  
RENO, NV 89523

The Claim is approximately 1500 feet long and 600 feet wide, such that 10 feet are claimed in a N 60° E direction and 1490 feet in a S 60° W direction from the point of discovery (monument of location), at which the Notice of Location was posted, together with 300 feet on each side of the monument of location and center line of the Claim. The general course of the lode or vein is from the N 60° E to the S 60° W direction.

The number, location and markings on each corner monument are as follows:

	<u>Location</u>	<u>Markings</u>	<u>Description</u>
No. 1:	Northwest Corner	N.W. Corner AMT 43	1½" x 1½" x 4' wood post
No. 2:	Northeast Corner	N.E. Corner AMT 43	1½" x 1½" x 4' wood post
No. 3:	Southeast Corner	S.E. Corner AMT 43	1½" x 1½" x 4' wood post
No. 4:	Southwest Corner	S.W. Corner AMT 43	1½" x 1½" x 4' wood post

As erected on the ground, each corner monument is marked as described above by scribed metal tags.

The work of location consisted of making a claim map as provided in NRS 517.040.

Dated this 23rd day of August, 2004

SIGNATURE OF LOCATOR

By: \_\_\_\_\_

Signature

H. H. Tonking, Agent

BOOK 395 PAGE 221  
OFFICIAL RECORDS  
RECORDED AT THE REQUEST OF  
WHITE KNIGHT GOLD  
2004 SEP 24 PM 1:46

EUREKA COUNTY, NEVADA  
M.N. REBALEATI, RECORDER  
FILE NO. \_\_\_\_\_ FEES \$ 20.50

**192737**

RECORDER'S STAMP

Nevada - Lode Certificate of Location - NRS. 517.050

**CERTIFICATE OF LOCATION  
LODE MINING CLAIM**

**TO ALL WHOM IT MAY CONCERN:**

The undersigned hereby certifies that he has caused to be located the  
AMT 44 Lode Mining Claim in the following quarter sections(s):

<u>1/4</u>	<u>Section</u>	<u>Township</u>	<u>Range</u>	<u>Meridian</u>
NE	29	22 NORTH	50 EAST	MDB&M
NW	28	22 NORTH	50 EAST	MDB&M

in EUREKA County, Nevada, on the 10TH day of  
JULY, 2004.

Name and mailing address of locator is: WHITE KNIGHT GOLD (U.S.) INC.  
121 WOODLAND AVE, SUITE 140  
RENO, NV 89523

The Claim is approximately 1500 feet long and 600 feet wide, such that 1490 feet are claimed in a N 60° E direction and 10 feet in a S 60° W direction from the point of discovery (monument of location), at which the Notice of Location was posted, together with 300 feet on each side of the monument of location and center line of the Claim. The general course of the lode or vein is from the N 60° E to the S 60° W direction.

The number, location and markings on each corner monument are as follows:

	<u>Location</u>	<u>Markings</u>	<u>Description</u>
No. 1:	Northwest Corner	N.W. Corner AMT 44	1½" x 1½" x 4' wood post
No. 2:	Northeast Corner	N.E. Corner AMT 44	1½" x 1½" x 4' wood post
No. 3:	Southeast Corner	S.E. Corner AMT 44	1½" x 1½" x 4' wood post
No. 4:	Southwest Corner	S.W. Corner AMT 44	1½" x 1½" x 4' wood post

As erected on the ground, each corner monument is marked as described above by scribed metal tags.

The work of location consisted of making a claim map as provided in NRS 517.040.

Dated this 23rd day of August, 2004

SIGNATURE OF LOCATOR

By: H. H. Tonking  
Signature  
H. H. Tonking, Agent

BOOK 395 PAGE 222  
OFFICIAL RECORDS  
RECORDED AT THE REQUEST OF  
WHITE KNIGHT GOLD  
2004 SEP 24 PM 1:46

EUREKA COUNTY, NEVADA  
M.H. REBALEATI, RECORDER  
FILE NO. 192738 FEES 20.50

**192738**

**RECORDER'S STAMP**

Nevada - Lode Certificate of Location - NRS. 517.050

BOOK 395 PAGE 222

**192738**

**CERTIFICATE OF LOCATION  
LODE MINING CLAIM**

**TO ALL WHOM IT MAY CONCERN:**

The undersigned hereby certifies that he has caused to be located the  
AMT 45 Lode Mining Claim in the following quarter sections(s):

<u>1/4</u>	<u>Section</u>	<u>Township</u>	<u>Range</u>	<u>Meridian</u>
NE	29	22 NORTH	50 EAST	MDB&M
SE	29	22 NORTH	50 EAST	MDB&M

in EUREKA County, Nevada, on the 10TH day of  
JULY, 2004.

Name and mailing address of locator is: WHITE KNIGHT GOLD (U.S.) INC.  
121 WOODLAND AVE, SUITE 140  
RENO, NV 89523

The Claim is approximately 1500 feet long and 600 feet wide, such that 10 feet are claimed in a N 60° E direction and 1490 feet in a S 60° W direction from the point of discovery (monument of location), at which the Notice of Location was posted, together with 300 feet on each side of the monument of location and center line of the Claim. The general course of the lode or vein is from the N 60° E to the S 60° W direction.

The number, location and markings on each corner monument are as follows:

	<u>Location</u>	<u>Markings</u>	<u>Description</u>
No. 1:	Northwest Corner	N.W. Corner AMT 45	1½" x 1½" x 4' wood post
No. 2:	Northeast Corner	N.E. Corner AMT 45	1½" x 1½" x 4' wood post
No. 3:	Southeast Corner	S.E. Corner AMT 45	1½" x 1½" x 4' wood post
No. 4:	Southwest Corner	S.W. Corner AMT 45	1½" x 1½" x 4' wood post

As erected on the ground, each corner monument is marked as described above by scribed metal tags.

The work of location consisted of making a claim map as provided in NRS 517.040.

Dated this 23rd day of August, 2004

SIGNATURE OF LOCATOR

By: \_\_\_\_\_

Signature

H. H. Tonking, Agent

BOOK 395 PAGE 223  
OFFICIAL RECORDS  
RECORDED AT THE REQUEST OF  
WHITE KNIGHT GOLD  
2004 SEP 24 PM 1:46  
EUREKA COUNTY, NEVADA  
M.H. REBALEATI, RECORDER  
FILE NO. \_\_\_\_\_ FEES 20.50

**192739**

RECORDER'S STAMP

Nevada - Lode Certificate of Location - NRS. 517.050

**192739**

BOOK 395 PAGE 223

BOOK **395** PAGE **224**  
OFFICIAL RECORDS  
RECORDED AT THE REQUEST OF  
WHITE KNIGHT GOLD  
2004 SEP 24 PM 1:46

**CERTIFICATE OF LOCATION  
LODE MINING CLAIM**

**TO ALL WHOM IT MAY CONCERN:**

The undersigned hereby certifies that he has caused to be located the  
AMT 46 Lode Mining Claim in the following quarter sections(s):

EUREKA COUNTY, NEVADA  
M.H. REBALEATI, RECORDER  
FILE NO. **192740**  
FEES **20.50**

<u>1/4</u>	<u>Section</u>	<u>Township</u>	<u>Range</u>	<u>Meridian</u>
NE	29	22 NORTH	50 EAST	MDB&M
SE	29	22 NORTH	50 EAST	MDB&M
NW	28	22 NORTH	50 EAST	MDB&M

in EUREKA County, Nevada, on the 10TH day of  
JULY, 2004.

**RECORDER'S STAMP**

Name and mailing address of locator is: **WHITE KNIGHT GOLD (U.S.) INC.**  
121 WOODLAND AVE, SUITE 140  
RENO, NV 89523

The Claim is approximately 1500 feet long and 600 feet wide, such that 1490 feet are claimed in a N 60° E direction and 10 feet in a S 60° W direction from the point of discovery (monument of location), at which the Notice of Location was posted, together with 300 feet on each side of the monument of location and center line of the Claim. The general course of the lode or vein is from the N 60° E to the S 60° W direction.

The number, location and markings on each corner monument are as follows:

	<u>Location</u>	<u>Markings</u>	<u>Description</u>
No. 1:	Northwest Corner	N.W. Corner AMT 46	1½" x 1½" x 4' wood post
No. 2:	Northeast Corner	N.E. Corner AMT 46	1½" x 1½" x 4' wood post
No. 3:	Southeast Corner	S.E. Corner AMT 46	1½" x 1½" x 4' wood post
No. 4:	Southwest Corner	S.W. Corner AMT 46	1½" x 1½" x 4' wood post

As erected on the ground, each corner monument is marked as described above by scribed metal tags.

The work of location consisted of making a claim map as provided in NRS 517.040.

Dated this 23rd day of August, 2004

SIGNATURE OF LOCATOR

By: H. H. Tonking  
Signature  
H. H. Tonking, Agent

Nevada - Lode Certificate of Location - NRS. 517.050

**192740**

BOOK 395 PAGE 224

**CERTIFICATE OF LOCATION  
LODE MINING CLAIM**

**TO ALL WHOM IT MAY CONCERN:**

The undersigned hereby certifies that he has caused to be located the  
AMT 47 Lode Mining Claim in the following quarter sections(s):

<u>1/4</u>	<u>Section</u>	<u>Township</u>	<u>Range</u>	<u>Meridian</u>
<u>SE</u>	<u>29</u>	<u>22 NORTH</u>	<u>50 EAST</u>	<u>MDB&amp;M</u>

in EUREKA County, Nevada, on the 10TH day of  
JULY, 2004.

**RECORDER'S STAMP**

Name and mailing address of locator is: WHITE KNIGHT GOLD (U.S.) INC.  
121 WOODLAND AVE, SUITE 140  
RENO, NV 89523

The Claim is approximately 1500 feet long and 600 feet wide, such that 10 feet are claimed in a N 60° E direction and 1490 feet in a S 60° W direction from the point of discovery (monument of location), at which the Notice of Location was posted, together with 300 feet on each side of the monument of location and center line of the Claim. The general course of the lode or vein is from the N 60° E to the S 60° W direction.

The number, location and markings on each corner monument are as follows:

	<u>Location</u>	<u>Markings</u>	<u>Description</u>
No. 1:	Northwest Corner	N.W. Corner AMT 47	1½" x 1½" x 4' wood post
No. 2:	Northeast Corner	N.E. Corner AMT 47	1½" x 1½" x 4' wood post
No. 3:	Southeast Corner	S.E. Corner AMT 47	1½" x 1½" x 4' wood post
No. 4:	Southwest Corner	S.W. Corner AMT 47	1½" x 1½" x 4' wood post

As erected on the ground, each corner monument is marked as described above by scribed metal tags.

The work of location consisted of making a claim map as provided in NRS 517.040.

Dated this 23rd day of August, 2004

SIGNATURE OF LOCATOR

By:

Signature

H. H. Tonking, Agent

BOOK 395 PAGE 225  
OFFICIAL RECORDS  
RECORDED AT THE REQUEST OF  
WHITE KNIGHT GOLD  
2004 SEP 24 PM 1:46

EUREKA COUNTY, NEVADA  
M.N. REBALEATI, RECORDER  
FILE NO. 192741 FEES \$20.50

Nevada - Lode Certificate of Location - NRS. 517.050

BOOK 395 PAGE 225

192741

**CERTIFICATE OF LOCATION  
LODE MINING CLAIM**

BOOK 395 PAGE 226  
OFFICIAL RECORDS  
RECORDED AT THE REQUEST OF  
WHITE KNIGHT GOLD  
2004 SEP 24 PM 1:46

EUREKA COUNTY, NEVADA  
M.H. REBALEATH RECORDER  
FILE NO. FEES 20.50

**192742**

**TO ALL WHOM IT MAY CONCERN:**

The undersigned hereby certifies that he has caused to be located the  
AMT 48 Lode Mining Claim in the following quarter sections(s):

<u>1/4</u>	<u>Section</u>	<u>Township</u>	<u>Range</u>	<u>Meridian</u>
NE	29	22 NORTH	50 EAST	MDB&M
SE	29	22 NORTH	50 EAST	MDB&M
NW	28	22 NORTH	50 EAST	MDB&M
SW	28	22 NORTH	50 EAST	MDB&M

in EUREKA County, Nevada, on the 10TH day of  
JULY, 2004.

**RECORDER'S STAMP**

Name and mailing address of locator is: WHITE KNIGHT GOLD (U.S.) INC.  
121 WOODLAND AVE, SUITE 140  
RENO, NV 89523

The Claim is approximately 1500 feet long and 600 feet wide, such that 1490 feet are claimed in a N 60° E direction and 10 feet in a S 60° W direction from the point of discovery (monument of location), at which the Notice of Location was posted, together with 300 feet on each side of the monument of location and center line of the Claim. The general course of the lode or vein is from the N 60° E to the S 60° W direction.

The number, location and markings on each corner monument are as follows:

	<u>Location</u>	<u>Markings</u>	<u>Description</u>
No. 1:	Northwest Corner	N.W. Corner AMT 48	1½" x 1½" x 4' wood post
No. 2:	Northeast Corner	N.E. Corner AMT 48	1½" x 1½" x 4' wood post
No. 3:	Southeast Corner	S.E. Corner AMT 48	1½" x 1½" x 4' wood post
No. 4:	Southwest Corner	S.W. Corner AMT 48	1½" x 1½" x 4' wood post

As erected on the ground, each corner monument is marked as described above by scribed metal tags.

The work of location consisted of making a claim map as provided in NRS 517.040.

Dated this 23rd day of August, 2004

SIGNATURE OF LOCATOR

By: H. H. Tonking  
Signature  
H. H. Tonking, Agent

Nevada - Lode Certificate of Location - NRS. 517.050

BOOK **395** PAGE **227**  
OFFICIAL RECORDS  
RECORDED AT THE REQUEST OF  
WHITE KNIGHT GOLD  
2004 SEP 24 PM 1:47

EUREKA COUNTY, NEVADA  
M.N. REBALEATI, RECORDER  
FILE NO. FEES **20.50**

**192743**

**CERTIFICATE OF LOCATION  
LODE MINING CLAIM**

**TO ALL WHOM IT MAY CONCERN:**

The undersigned hereby certifies that he has caused to be located the  
AMT 49 Lode Mining Claim in the following quarter sections(s):

<u>1/4</u>	<u>Section</u>	<u>Township</u>	<u>Range</u>	<u>Meridian</u>
SE	29	22 NORTH	50 EAST	MDB&M
SW	28	22 NORTH	50 EAST	MDB&M

in EUREKA County, Nevada, on the 10TH day of  
JULY, 2004.

**RECORDER'S STAMP**

Name and mailing address of locator is: WHITE KNIGHT GOLD (U.S.) INC.  
121 WOODLAND AVE, SUITE 140  
RENO, NV 89523

The Claim is approximately 1500 feet long and 600 feet wide, such that 10 feet are claimed in a N 60° E direction and 1490 feet in a S 60° W direction from the point of discovery (monument of location), at which the Notice of Location was posted, together with 300 feet on each side of the monument of location and center line of the Claim. The general course of the lode or vein is from the N 60° E to the S 60° W direction.

The number, location and markings on each corner monument are as follows:

	<u>Location</u>	<u>Markings</u>	<u>Description</u>
No. 1:	Northwest Corner	N.W. Corner AMT 49	1½" x 1½" x 4' wood post
No. 2:	Northeast Corner	N.E. Corner AMT 49	1½" x 1½" x 4' wood post
No. 3:	Southeast Corner	S.E. Corner AMT 49	1½" x 1½" x 4' wood post
No. 4:	Southwest Corner	S.W. Corner AMT 49	1½" x 1½" x 4' wood post

As erected on the ground, each corner monument is marked as described above by scribed metal tags.

The work of location consisted of making a claim map as provided in NRS 517.040.

Dated this 23rd day of August, 2004

SIGNATURE OF LOCATOR

By: [Signature]  
Signature  
H. H. Tonking, Agent

Nevada - Lode Certificate of Location - NRS. 517.050

**CERTIFICATE OF LOCATION  
LODE MINING CLAIM**

BOOK 395 PAGE 228  
OFFICIAL RECORDS  
RECORDED AT THE REQUEST OF  
WHITE KNIGHT GOLD  
2004 SEP 24 PM 1:47

EUREKA COUNTY, NEVADA  
M.N. REBALEATI, RECORDER  
FILE NO. \_\_\_\_\_ FEES 20.50

**TO ALL WHOM IT MAY CONCERN:**

The undersigned hereby certifies that he has caused to be located the  
AMT 50 Lode Mining Claim in the following quarter sections(s):

<u>1/4</u>	<u>Section</u>	<u>Township</u>	<u>Range</u>	<u>Meridian</u>
SE	29	22 NORTH	50 EAST	MDB&M
SW	28	22 NORTH	50 EAST	MDB&M

**192744**

in EUREKA County, Nevada, on the 10TH day of  
JULY, 2004.

**RECORDER'S STAMP**

Name and mailing address of locator is: WHITE KNIGHT GOLD (U.S.) INC.  
121 WOODLAND AVE, SUITE 140  
RENO, NV 89523

The Claim is approximately 1500 feet long and 600 feet wide, such that 10 feet are claimed in a N 60° E direction and 1490 feet in a S 60° W direction from the point of discovery (monument of location), at which the Notice of Location was posted, together with 300 feet on each side of the monument of location and center line of the Claim. The general course of the lode or vein is from the N 60° E to the S 60° W direction.

The number, location and markings on each corner monument are as follows:

	<u>Location</u>	<u>Markings</u>	<u>Description</u>
No. 1:	Northwest Corner	N.W. Corner AMT 50	1½" x 1½" x 4' wood post
No. 2:	Northeast Corner	N.E. Corner AMT 50	1½" x 1½" x 4' wood post
No. 3:	Southeast Corner	S.E. Corner AMT 50	1½" x 1½" x 4' wood post
No. 4:	Southwest Corner	S.W. Corner AMT 50	1½" x 1½" x 4' wood post

As erected on the ground, each corner monument is marked as described above by scribed metal tags.

The work of location consisted of making a claim map as provided in NRS 517.040.

Dated this 23rd day of August, 2004

SIGNATURE OF LOCATOR

By: \_\_\_\_\_

Signature

H. H. Tonking, Agent

Nevada - Lode Certificate of Location - NRS. 517.050

BOOK 395 PAGE 229  
OFFICIAL RECORDS  
RECORDED AT THE REQUEST OF  
WHITE KNIGHT GOLD  
2004 SEP 24 PM 1:47

**CERTIFICATE OF LOCATION  
LODE MINING CLAIM**

**TO ALL WHOM IT MAY CONCERN:**

The undersigned hereby certifies that he has caused to be located the  
AMT 51 Lode Mining Claim in the following quarter sections(s):

<u>1/4</u>	<u>Section</u>	<u>Township</u>	<u>Range</u>	<u>Meridian</u>
<u>SW</u>	<u>28</u>	<u>22 NORTH</u>	<u>50 EAST</u>	<u>MDB&amp;M</u>

EUREKA COUNTY, NEVADA  
M.N. REBALEATI, RECORDER  
FILE NO. **192745**  
FEES 20.50

in EUREKA County, Nevada, on the 10TH day of  
JULY, 2004.

**RECORDER'S STAMP**

Name and mailing address of locator is: WHITE KNIGHT GOLD (U.S.) INC.  
121 WOODLAND AVE, SUITE 140  
RENO, NV 89523

The Claim is approximately 1500 feet long and 600 feet wide, such that 10 feet are claimed in a N 60° E direction and 1490 feet in a S 60° W direction from the point of discovery (monument of location), at which the Notice of Location was posted, together with 300 feet on each side of the monument of location and center line of the Claim. The general course of the lode or vein is from the N 60° E to the S 60° W direction.

The number, location and markings on each corner monument are as follows:

	<u>Location</u>	<u>Markings</u>	<u>Description</u>
No. 1:	Northwest Corner	N.W. Corner AMT 51	1½" x 1½" x 4' wood post
No. 2:	Northeast Corner	N.E. Corner AMT 51	1½" x 1½" x 4' wood post
No. 3:	Southeast Corner	S.E. Corner AMT 51	1½" x 1½" x 4' wood post
No. 4:	Southwest Corner	S.W. Corner AMT 51	1½" x 1½" x 4' wood post

As erected on the ground, each corner monument is marked as described above by scribed metal tags.

The work of location consisted of making a claim map as provided in NRS 517.040.

Dated this 23rd day of August, 2004

SIGNATURE OF LOCATOR

By: H. H. Tonking  
Signature  
H. H. Tonking, Agent

Nevada – Lode Certificate of Location – NRS. 517.050

**192745**

**BOOK 395 PAGE 229**

**CERTIFICATE OF LOCATION  
LODE MINING CLAIM**

**TO ALL WHOM IT MAY CONCERN:**

The undersigned hereby certifies that he has caused to be located the  
AMT 52 Lode Mining Claim in the following quarter sections(s):

<u>1/4</u>	<u>Section</u>	<u>Township</u>	<u>Range</u>	<u>Meridian</u>
SW	28	22 NORTH	50 EAST	MDB&M
NW	33	22 NORTH	50 EAST	MDB&M

in EUREKA County, Nevada, on the 10TH day of  
JULY, 2004.

Name and mailing address of locator is: WHITE KNIGHT GOLD (U.S.) INC.  
121 WOODLAND AVE, SUITE 140  
RENO, NV 89523

The Claim is approximately 1500 feet long and 600 feet wide, such that 10 feet are claimed in a N 60° E direction and 1490 feet in a S 60° W direction from the point of discovery (monument of location), at which the Notice of Location was posted, together with 300 feet on each side of the monument of location and center line of the Claim. The general course of the lode or vein is from the N 60° E to the S 60° W direction.

The number, location and markings on each corner monument are as follows:

	<u>Location</u>	<u>Markings</u>	<u>Description</u>
No. 1:	Northwest Corner	N.W. Corner AMT 52	1½" x 1½" x 4' wood post
No. 2:	Northeast Corner	N.E. Corner AMT 52	1½" x 1½" x 4' wood post
No. 3:	Southeast Corner	S.E. Corner AMT 52	1½" x 1½" x 4' wood post
No. 4:	Southwest Corner	S.W. Corner AMT 52	1½" x 1½" x 4' wood post

As erected on the ground, each corner monument is marked as described above by scribed metal tags.

The work of location consisted of making a claim map as provided in NRS 517.040.

Dated this 23rd day of August, 2004

SIGNATURE OF LOCATOR

By: \_\_\_\_\_

Signature

H. H. Tonking, Agent

BOOK 395 PAGE 230  
OFFICIAL RECORDS  
RECORDED AT THE REQUEST OF  
WHITE KNIGHT GOLD  
2004 SEP 24 PM 1:47

EUREKA COUNTY, NEVADA  
M.H. REBALEATI, RECORDER  
FILE NO. 192746 FEES \$20.50

RECORDER'S STAMP

Nevada - Lode Certificate of Location - NRS. 517.050

**192746**

BOOK 395 PAGE 230

**CERTIFICATE OF LOCATION  
LODE MINING CLAIM**

BOOK 395 PAGE 231  
OFFICIAL RECORDS  
RECORDED AT THE REQUEST OF  
WHITE KNIGHT GOLD  
2004 SEP 24 PM 1:47  
EUREKA COUNTY, NEVADA  
M.N. REBALEATI, RECORDER  
FILE NO. FEES 20.50

**TO ALL WHOM IT MAY CONCERN:**

The undersigned hereby certifies that he has caused to be located the  
AMT 53 Lode Mining Claim in the following quarter sections(s):

<u>1/4</u>	<u>Section</u>	<u>Township</u>	<u>Range</u>	<u>Meridian</u>
SW	28	22 NORTH	50 EAST	MDB&M
NW	33	22 NORTH	50 EAST	MDB&M

**192747**

in EUREKA County, Nevada, on the 10TH day of  
JULY, 2004.

**RECORDER'S STAMP**

Name and mailing address of locator is: WHITE KNIGHT GOLD (U.S.) INC.  
121 WOODLAND AVE, SUITE 140  
RENO, NV 89523

The Claim is approximately 1500 feet long and 600 feet wide, such that 10 feet are claimed in a N 60° E direction and 1490 feet in a S 60° W direction from the point of discovery (monument of location), at which the Notice of Location was posted, together with 300 feet on each side of the monument of location and center line of the Claim. The general course of the lode or vein is from the N 60° E to the S 60° W direction.

The number, location and markings on each corner monument are as follows:

	<u>Location</u>	<u>Markings</u>	<u>Description</u>
No. 1:	Northwest Corner	N.W. Corner AMT 53	1½" x 1½" x 4' wood post
No. 2:	Northeast Corner	N.E. Corner AMT 53	1½" x 1½" x 4' wood post
No. 3:	Southeast Corner	S.E. Corner AMT 53	1½" x 1½" x 4' wood post
No. 4:	Southwest Corner	S.W. Corner AMT 53	1½" x 1½" x 4' wood post


As erected on the ground, each corner monument is marked as described above by scribed metal tags.

The work of location consisted of making a claim map as provided in NRS 517.040.

Dated this 23rd day of August, 2004

SIGNATURE OF LOCATOR

By:

  
Signature

H. H. Tonking, Agent

Nevada - Lode Certificate of Location - NRS. 517.050

BOOK 395 PAGE 231

**192747**

**CERTIFICATE OF LOCATION  
LODE MINING CLAIM**

**TO ALL WHOM IT MAY CONCERN:**

The undersigned hereby certifies that he has caused to be located the  
AMT 54 Lode Mining Claim in the following quarter sections(s):

<u>1/4</u>	<u>Section</u>	<u>Township</u>	<u>Range</u>	<u>Meridian</u>
SW	28	22 NORTH	50 EAST	MDB&M
NW	33	22 NORTH	50 EAST	MDB&M

BOOK **395** PAGE **232**  
OFFICIAL RECORDS  
RECORDED AT THE REQUEST OF  
WHITE KNIGHT GOLD  
2004 SEP 24 PM 1:47

EUREKA COUNTY, NEVADA  
M.N. REBALEATI, RECORDER  
FILE NO. FEES **20.50**

**192748**

in EUREKA County, Nevada, on the 10TH day of  
JULY, 2004.

**RECORDER'S STAMP**

Name and mailing address of locator is: **WHITE KNIGHT GOLD (U.S.) INC.**  
121 WOODLAND AVE, SUITE 140  
RENO, NV 89523

The Claim is approximately 1500 feet long and 600 feet wide, such that 10 feet are claimed in a N 60° E direction and 1490 feet in a S 60° W direction from the point of discovery (monument of location), at which the Notice of Location was posted, together with 300 feet on each side of the monument of location and center line of the Claim. The general course of the lode or vein is from the N 60° E to the S 60° W direction.

The number, location and markings on each corner monument are as follows:


	<u>Location</u>	<u>Markings</u>	<u>Description</u>
No. 1:	Northwest Corner	N.W. Corner AMT 54	1½" x 1½" x 4' wood post
No. 2:	Northeast Corner	N.E. Corner AMT 54	1½" x 1½" x 4' wood post
No. 3:	Southeast Corner	S.E. Corner AMT 54	1½" x 1½" x 4' wood post
No. 4:	Southwest Corner	S.W. Corner AMT 54	1½" x 1½" x 4' wood post

As erected on the ground, each corner monument is marked as described above by scribed metal tags.

The work of location consisted of making a claim map as provided in NRS 517.040.

Dated this 23rd day of August, 2004

SIGNATURE OF LOCATOR

By:   
Signature  
H. H. Tonking, Agent

Nevada - Lode Certificate of Location - NRS. 517.050

**192748**

**BOOK 395 PAGE 232**

BOOK 395 PAGE 233  
OFFICIAL RECORDS  
RECORDED AT THE REQUEST OF  
WHITE KNIGHT GOLD  
2004 SEP 24 PM 1:47

**CERTIFICATE OF LOCATION  
LODE MINING CLAIM**

**TO ALL WHOM IT MAY CONCERN:**

The undersigned hereby certifies that he has caused to be located the  
AMT 55 Lode Mining Claim in the following quarter sections(s):

<u>1/4</u>	<u>Section</u>	<u>Township</u>	<u>Range</u>	<u>Meridian</u>
NW	29	22 NORTH	50 EAST	MDB&M
SW	29	22 NORTH	50 EAST	MDB&M
SE	30	22 NORTH	50 EAST	MDB&M

EUREKA COUNTY, NEVADA  
M.N. REBALEATI, RECORDER  
FILE NO. FEES 20.50

**192749**

in EUREKA County, Nevada, on the 10TH day of  
JULY, 2004.

**RECORDER'S STAMP**

Name and mailing address of locator is: WHITE KNIGHT GOLD (U.S.) INC.  
121 WOODLAND AVE, SUITE 140  
RENO, NV 89523

The Claim is approximately 1500 feet long and 600 feet wide, such that 10 feet are claimed in a N 60° E direction and 1490 feet in a S 60° W direction from the point of discovery (monument of location), at which the Notice of Location was posted, together with 300 feet on each side of the monument of location and center line of the Claim. The general course of the lode or vein is from the N 60° E to the S 60° W direction.

The number, location and markings on each corner monument are as follows:

	<u>Location</u>	<u>Markings</u>	<u>Description</u>
No. 1:	Northwest Corner	N.W. Corner AMT 55	1½" x 1½" x 4' wood post
No. 2:	Northeast Corner	N.E. Corner AMT 55	1½" x 1½" x 4' wood post
No. 3:	Southeast Corner	S.E. Corner AMT 55	1½" x 1½" x 4' wood post
No. 4:	Southwest Corner	S.W. Corner AMT 55	1½" x 1½" x 4' wood post

As erected on the ground, each corner monument is marked as described above by scribed metal tags.

The work of location consisted of making a claim map as provided in NRS 517.040.

Dated this 23rd day of August, 2004

SIGNATURE OF LOCATOR

By:

Signature

H. H. Tonking, Agent

Nevada - Lode Certificate of Location - NRS. 517.050

BOOK 395 PAGE 234  
OFFICIAL RECORDS  
RECORDED AT THE REQUEST OF  
WHITE KNIGHT GOLD  
2004 SEP 24 PM 1:47

EUREKA COUNTY, NEVADA  
M.N. REBALEATI, RECORDER  
FILE NO. FEES 20.50

**192750**

**CERTIFICATE OF LOCATION  
LODE MINING CLAIM**

**TO ALL WHOM IT MAY CONCERN:**

The undersigned hereby certifies that he has caused to be located the  
AMT 56 Lode Mining Claim in the following quarter sections(s):

<u>1/4</u>	<u>Section</u>	<u>Township</u>	<u>Range</u>	<u>Meridian</u>
NW	29	22 NORTH	50 EAST	MDB&M
SW	29	22 NORTH	50 EAST	MDB&M

in EUREKA County, Nevada, on the 10TH day of  
JULY, 2004.

**RECORDER'S STAMP**

Name and mailing address of locator is: WHITE KNIGHT GOLD (U.S.) INC.  
121 WOODLAND AVE, SUITE 140  
RENO, NV 89523

The Claim is approximately 1500 feet long and 600 feet wide, such that 1490 feet are claimed in a N 60° E direction and 10 feet in a S 60° W direction from the point of discovery (monument of location), at which the Notice of Location was posted, together with 300 feet on each side of the monument of location and center line of the Claim. The general course of the lode or vein is from the N 60° E to the S 60° W direction.

The number, location and markings on each corner monument are as follows:

	<u>Location</u>	<u>Markings</u>	<u>Description</u>
No. 1:	Northwest Corner	N.W. Corner AMT 56	1½" x 1½" x 4' wood post
No. 2:	Northeast Corner	N.E. Corner AMT 56	1½" x 1½" x 4' wood post
No. 3:	Southeast Corner	S.E. Corner AMT 56	1½" x 1½" x 4' wood post
No. 4:	Southwest Corner	S.W. Corner AMT 56	1½" x 1½" x 4' wood post

As erected on the ground, each corner monument is marked as described above by scribed metal tags.

The work of location consisted of making a claim map as provided in NRS 517.040.

Dated this 23rd day of August, 2004

SIGNATURE OF LOCATOR

By:

Signature

H. H. Tonking, Agent

Nevada - Lode Certificate of Location - NRS. 517.050

BOOK 395 PAGE 234

**192750**

BOOK 395 PAGE 235  
OFFICIAL RECORDS  
RECORDED AT THE REQUEST OF  
WHITE KNIGHT GOLD  
2004 SEP 24 PM 1:47

**CERTIFICATE OF LOCATION  
LODE MINING CLAIM**

**TO ALL WHOM IT MAY CONCERN:**

The undersigned hereby certifies that he has caused to be located the  
AMT 57 Lode Mining Claim in the following quarter sections(s):

<u>1/4</u>	<u>Section</u>	<u>Township</u>	<u>Range</u>	<u>Meridian</u>
SE	30	22 NORTH	50 EAST	MDB&M
SW	29	22 NORTH	50 EAST	MDB&M

**192751**

in EUREKA County, Nevada, on the 10TH day of  
JULY, 2004.

**RECORDER'S STAMP**

Name and mailing address of locator is: WHITE KNIGHT GOLD (U.S.) INC.  
121 WOODLAND AVE, SUITE 140  
RENO, NV 89523

The Claim is approximately 1500 feet long and 600 feet wide, such that 10 feet are claimed in a N 60° E direction and 1490 feet in a S 60° W direction from the point of discovery (monument of location), at which the Notice of Location was posted, together with 300 feet on each side of the monument of location and center line of the Claim. The general course of the lode or vein is from the N 60° E to the S 60° W direction.

The number, location and markings on each corner monument are as follows:

	<u>Location</u>	<u>Markings</u>	<u>Description</u>
No. 1:	Northwest Corner	N.W. Corner AMT 57	1½" x 1½" x 4' wood post
No. 2:	Northeast Corner	N.E. Corner AMT 57	1½" x 1½" x 4' wood post
No. 3:	Southeast Corner	S.E. Corner AMT 57	1½" x 1½" x 4' wood post
No. 4:	Southwest Corner	S.W. Corner AMT 57	1½" x 1½" x 4' wood post

As erected on the ground, each corner monument is marked as described above by scribed metal tags.

The work of location consisted of making a claim map as provided in NRS 517.040.

Dated this 23rd day of August, 2004

SIGNATURE OF LOCATOR

By: H. H. Tonking  
Signature  
H. H. Tonking, Agent

Nevada - Lode Certificate of Location - NRS. 517.050

**192751**

BOOK 395 PAGE 235

**CERTIFICATE OF LOCATION  
LODE MINING CLAIM**

**TO ALL WHOM IT MAY CONCERN:**

The undersigned hereby certifies that he has caused to be located the  
AMT 58 Lode Mining Claim in the following quarter sections(s):

<u>1/4</u>	<u>Section</u>	<u>Township</u>	<u>Range</u>	<u>Meridian</u>
NW	29	22 NORTH	50 EAST	MDB&M
SW	29	22 NORTH	50 EAST	MDB&M

BOOK 395 PAGE 236  
OFFICIAL RECORDS  
RECORDED AT THE REQUEST OF  
WHITE KNIGHT GOLD  
2004 SEP 24 PM 1:47

EUREKA COUNTY, NEVADA  
M.H. REBALEATI, RECORDER  
FILE NO. \_\_\_\_\_ FEES 20.50

**192752**

in EUREKA County, Nevada, on the 10TH day of  
JULY, 2004.

**RECORDER'S STAMP**

Name and mailing address of locator is: WHITE KNIGHT GOLD (U.S.) INC.  
121 WOODLAND AVE, SUITE 140  
RENO, NV 89523

The Claim is approximately 1500 feet long and 600 feet wide, such that 1490 feet are claimed in a N 60° E direction and 10 feet in a S 60° W direction from the point of discovery (monument of location), at which the Notice of Location was posted, together with 300 feet on each side of the monument of location and center line of the Claim. The general course of the lode or vein is from the N 60° E to the S 60° W direction.

The number, location and markings on each corner monument are as follows:

	<u>Location</u>	<u>Markings</u>	<u>Description</u>
No. 1:	Northwest Corner	N.W. Corner AMT 58	1½" x 1½" x 4' wood post
No. 2:	Northeast Corner	N.E. Corner AMT 58	1½" x 1½" x 4' wood post
No. 3:	Southeast Corner	S.E. Corner AMT 58	1½" x 1½" x 4' wood post
No. 4:	Southwest Corner	S.W. Corner AMT 58	1½" x 1½" x 4' wood post

As erected on the ground, each corner monument is marked as described above by scribed metal tags.

The work of location consisted of making a claim map as provided in NRS 517.040.

Dated this 23rd day of August, 2004

SIGNATURE OF LOCATOR

By: \_\_\_\_\_

Signature

H. H. Tonking, Agent

Nevada - Lode Certificate of Location - NRS. 517.050

BOOK 395 PAGE 237  
OFFICIAL RECORDS  
RECORDED AT THE REQUEST OF  
WHITE KNIGHT GOLD  
2004 SEP 24 PM 1:47

EUREKA COUNTY, NEVADA  
M.H. REBALEATI, RECORDER  
FILE NO. FEES 20.50

**CERTIFICATE OF LOCATION  
LODE MINING CLAIM**

**TO ALL WHOM IT MAY CONCERN:**

The undersigned hereby certifies that he has caused to be located the  
AMT 59 Lode Mining Claim in the following quarter sections(s):

<u>1/4</u>	<u>Section</u>	<u>Township</u>	<u>Range</u>	<u>Meridian</u>
SW	29	22 NORTH	50 EAST	MDB&M

**192753**

in EUREKA County, Nevada, on the 10TH day of  
JULY, 2004.

**RECORDER'S STAMP**

Name and mailing address of locator is: WHITE KNIGHT GOLD (U.S.) INC.  
121 WOODLAND AVE, SUITE 140  
RENO, NV 89523

The Claim is approximately 1500 feet long and 600 feet wide, such that 10 feet are claimed in a N 60° E direction and 1490 feet in a S 60° W direction from the point of discovery (monument of location), at which the Notice of Location was posted, together with 300 feet on each side of the monument of location and center line of the Claim. The general course of the lode or vein is from the N 60° E to the S 60° W direction.

The number, location and markings on each corner monument are as follows:

	<u>Location</u>	<u>Markings</u>	<u>Description</u>
No. 1:	Northwest Corner	N.W. Corner AMT 59	1½" x 1½" x 4' wood post
No. 2:	Northeast Corner	N.E. Corner AMT 59	1½" x 1½" x 4' wood post
No. 3:	Southeast Corner	S.E. Corner AMT 59	1½" x 1½" x 4' wood post
No. 4:	Southwest Corner	S.W. Corner AMT 59	1½" x 1½" x 4' wood post

As erected on the ground, each corner monument is marked as described above by scribed metal tags.

The work of location consisted of making a claim map as provided in NRS 517.040.

Dated this 23rd day of August, 2004

SIGNATURE OF LOCATOR

By:

Signature

H. H. Tonking, Agent

Nevada - Lode Certificate of Location - NRS. 517.050

BOOK 395 PAGE 237

**192753**

**CERTIFICATE OF LOCATION  
LODE MINING CLAIM**

WHITE KNIGHT GOLD  
2004 SEP 24 PM 1:47

EUREKA COUNTY, NEVADA  
M.H. REBALEATI, RECORDER  
FILE NO. FEES 20.50

**TO ALL WHOM IT MAY CONCERN:**

The undersigned hereby certifies that he has caused to be located the  
AMT 60 Lode Mining Claim in the following quarter sections(s):

<u>1/4</u>	<u>Section</u>	<u>Township</u>	<u>Range</u>	<u>Meridian</u>
NW	29	22 NORTH	50 EAST	MDB&M
SW	29	22 NORTH	50 EAST	MDB&M
SE	29	22 NORTH	50 EAST	MDB&M

**192754**

in EUREKA County, Nevada, on the 10TH day of  
JULY, 2004.

**RECORDER'S STAMP**

Name and mailing address of locator is: WHITE KNIGHT GOLD (U.S.) INC.  
121 WOODLAND AVE, SUITE 140  
RENO, NV 89523

The Claim is approximately 1500 feet long and 600 feet wide, such that 1490 feet are claimed in a N 60° E direction and 10 feet in a S 60° W direction from the point of discovery (monument of location), at which the Notice of Location was posted, together with 300 feet on each side of the monument of location and center line of the Claim. The general course of the lode or vein is from the N 60° E to the S 60° W direction.

The number, location and markings on each corner monument are as follows:

	<u>Location</u>	<u>Markings</u>	<u>Description</u>
No. 1:	Northwest Corner	N.W. Corner AMT 60	1½" x 1½" x 4' wood post
No. 2:	Northeast Corner	N.E. Corner AMT 60	1½" x 1½" x 4' wood post
No. 3:	Southeast Corner	S.E. Corner AMT 60	1½" x 1½" x 4' wood post
No. 4:	Southwest Corner	S.W. Corner AMT 60	1½" x 1½" x 4' wood post

As erected on the ground, each corner monument is marked as described above by scribed metal tags.

The work of location consisted of making a claim map as provided in NRS 517.040.

Dated this 23rd day of August, 2004

SIGNATURE OF LOCATOR

By:

Signature

H. H. Tonking, Agent

Nevada - Lode Certificate of Location - NRS. 517.050

**192754**

BOOK 395 PAGE 239  
OFFICIAL RECORDS  
RECORDED AT THE REQUEST OF  
WHITE KNIGHT GOLD  
2004 SEP 24 PM 1:47

**CERTIFICATE OF LOCATION  
LODE MINING CLAIM**

**TO ALL WHOM IT MAY CONCERN:**

The undersigned hereby certifies that he has caused to be located the  
AMT 61 Lode Mining Claim in the following quarter sections(s):

<u>1/4</u>	<u>Section</u>	<u>Township</u>	<u>Range</u>	<u>Meridian</u>
SW	29	22 NORTH	50 EAST	MDB&M

**192755**

in EUREKA County, Nevada, on the 10TH day of  
JULY, 2004.

**RECORDER'S STAMP**

Name and mailing address of locator is: WHITE KNIGHT GOLD (U.S.) INC.  
121 WOODLAND AVE, SUITE 140  
RENO, NV 89523

The Claim is approximately 1500 feet long and 600 feet wide, such that 10 feet are claimed in a N 60° E direction and 1490 feet in a S 60° W direction from the point of discovery (monument of location), at which the Notice of Location was posted, together with 300 feet on each side of the monument of location and center line of the Claim. The general course of the lode or vein is from the N 60° E to the S 60° W direction.

The number, location and markings on each corner monument are as follows:

	<u>Location</u>	<u>Markings</u>	<u>Description</u>
No. 1:	Northwest Corner	N.W. Corner AMT 61	1½" x 1½" x 4' wood post
No. 2:	Northeast Corner	N.E. Corner AMT 61	1½" x 1½" x 4' wood post
No. 3:	Southeast Corner	S.E. Corner AMT 61	1½" x 1½" x 4' wood post
No. 4:	Southwest Corner	S.W. Corner AMT 61	1½" x 1½" x 4' wood post

As erected on the ground, each corner monument is marked as described above by scribed metal tags.

The work of location consisted of making a claim map as provided in NRS 517.040.

Dated this 23rd day of August, 2004

SIGNATURE OF LOCATOR

By:

Signature

H. H. Tonking, Agent

Nevada - Lode Certificate of Location - NRS. 517.050

**192755**

BOOK 395 PAGE 239

BOOK 395 PAGE 240  
OFFICIAL RECORDS  
RECORDED AT THE REQUEST OF  
WHITE KNIGHT GOLD  
2004 SEP 24 PM 1:47

**CERTIFICATE OF LOCATION  
LODE MINING CLAIM**

**TO ALL WHOM IT MAY CONCERN:**

The undersigned hereby certifies that he has caused to be located the  
AMT 62 Lode Mining Claim in the following quarter sections(s):

EUREKA COUNTY, NEVADA  
M.N. REBALEATI, RECORDER  
FILE NO. 192756  
FEES 20.50

<u>1/4</u>	<u>Section</u>	<u>Township</u>	<u>Range</u>	<u>Meridian</u>
SW	29	22 NORTH	50 EAST	MDB&M
SE	29	22 NORTH	50 EAST	MDB&M

in EUREKA County, Nevada, on the 10TH day of  
JULY, 2004.

**RECORDER'S STAMP**

Name and mailing address of locator is: WHITE KNIGHT GOLD (U.S.) INC.  
121 WOODLAND AVE, SUITE 140  
RENO, NV 89523

The Claim is approximately 1500 feet long and 600 feet wide, such that 1490 feet are claimed in a N 60° E direction and 10 feet in a S 60° W direction from the point of discovery (monument of location), at which the Notice of Location was posted, together with 300 feet on each side of the monument of location and center line of the Claim. The general course of the lode or vein is from the N 60° E to the S 60° W direction.

The number, location and markings on each corner monument are as follows:

	<u>Location</u>	<u>Markings</u>	<u>Description</u>
No. 1:	Northwest Corner	N.W. Corner AMT 62	1½" x 1½" x 4' wood post
No. 2:	Northeast Corner	N.E. Corner AMT 62	1½" x 1½" x 4' wood post
No. 3:	Southeast Corner	S.E. Corner AMT 62	1½" x 1½" x 4' wood post
No. 4:	Southwest Corner	S.W. Corner AMT 62	1½" x 1½" x 4' wood post

As erected on the ground, each corner monument is marked as described above by scribed metal tags.

The work of location consisted of making a claim map as provided in NRS 517.040.

Dated this 23rd day of August, 2004

SIGNATURE OF LOCATOR

By:

Signature

H. H. Tonking, Agent

Nevada - Lode Certificate of Location - NRS. 517.050

**192756**

**BOOK 395 PAGE 240**

**CERTIFICATE OF LOCATION  
LODE MINING CLAIM**

BOOK 395 PAGE 241  
OFFICIAL RECORDS  
RECORDED AT THE REQUEST OF  
WHITE KNIGHT GOLD  
2004 SEP 24 PM 1:47

EUREKA COUNTY, NEVADA  
M.N. REBALEATI, RECORDER  
FILE NO. FEES 20.50

**192757**

**TO ALL WHOM IT MAY CONCERN:**

The undersigned hereby certifies that he has caused to be located the  
AMT 63 Lode Mining Claim in the following quarter sections(s):

<u>1/4</u>	<u>Section</u>	<u>Township</u>	<u>Range</u>	<u>Meridian</u>
SW	29	22 NORTH	50 EAST	MDB&M
NW	32	22 NORTH	50 EAST	MDB&M

in EUREKA County, Nevada, on the 10TH day of  
JULY, 2004.

**RECORDER'S STAMP**

Name and mailing address of locator is: WHITE KNIGHT GOLD (U.S.) INC.  
121 WOODLAND AVE, SUITE 140  
RENO, NV 89523

The Claim is approximately 1500 feet long and 600 feet wide, such that 10 feet are claimed in a N 60° E direction and 1490 feet in a S 60° W direction from the point of discovery (monument of location), at which the Notice of Location was posted, together with 300 feet on each side of the monument of location and center line of the Claim. The general course of the lode or vein is from the N 60° E to the S 60° W direction.

The number, location and markings on each corner monument are as follows:

	<u>Location</u>	<u>Markings</u>	<u>Description</u>
No. 1:	Northwest Corner	N.W. Corner AMT 63	1½" x 1½" x 4' wood post
No. 2:	Northeast Corner	N.E. Corner AMT 63	1½" x 1½" x 4' wood post
No. 3:	Southeast Corner	S.E. Corner AMT 63	1½" x 1½" x 4' wood post
No. 4:	Southwest Corner	S.W. Corner AMT 63	1½" x 1½" x 4' wood post

As erected on the ground, each corner monument is marked as described above by scribed metal tags.

The work of location consisted of making a claim map as provided in NRS 517.040.

Dated this 23rd day of August, 2004

SIGNATURE OF LOCATOR

By:

Signature

H. H. Tonking, Agent

Nevada - Lode Certificate of Location - NRS. 517.050

**192757**

BOOK 395 PAGE 241

**CERTIFICATE OF LOCATION  
LODE MINING CLAIM**

BOOK 395 PAGE 242  
OFFICIAL RECORDS  
RECORDED AT THE REQUEST OF  
WHITE KNIGHT GOLD  
2004 SEP 24 PM 1:48  
EUREKA COUNTY, NEVADA  
M.H. REBALEATI, RECORDER  
FILE NO. FEES 20.50

**TO ALL WHOM IT MAY CONCERN:**

The undersigned hereby certifies that he has caused to be located the  
AMT 64 Lode Mining Claim in the following quarter sections(s):

<u>1/4</u>	<u>Section</u>	<u>Township</u>	<u>Range</u>	<u>Meridian</u>
SW	29	22 NORTH	50 EAST	MDB&M
SE	29	22 NORTH	50 EAST	MDB&M

**192758**

in EUREKA County, Nevada, on the 10TH day of  
JULY, 2004.

**RECORDER'S STAMP**

Name and mailing address of locator is: WHITE KNIGHT GOLD (U.S.) INC.  
121 WOODLAND AVE, SUITE 140  
RENO, NV 89523

The Claim is approximately 1500 feet long and 600 feet wide, such that 1490 feet are claimed in a N 60° E direction and 10 feet in a S 60° W direction from the point of discovery (monument of location), at which the Notice of Location was posted, together with 300 feet on each side of the monument of location and center line of the Claim. The general course of the lode or vein is from the N 60° E to the S 60° W direction.

The number, location and markings on each corner monument are as follows:

	<u>Location</u>	<u>Markings</u>	<u>Description</u>
No. 1:	Northwest Corner	N.W. Corner AMT 64	1½" x 1½" x 4' wood post
No. 2:	Northeast Corner	N.E. Corner AMT 64	1½" x 1½" x 4' wood post
No. 3:	Southeast Corner	S.E. Corner AMT 64	1½" x 1½" x 4' wood post
No. 4:	Southwest Corner	S.W. Corner AMT 64	1½" x 1½" x 4' wood post

As erected on the ground, each corner monument is marked as described above by scribed metal tags.

The work of location consisted of making a claim map as provided in NRS 517.040.

Dated this 23rd day of August, 2004

SIGNATURE OF LOCATOR

By:

Signature

H. H. Tonking, Agent

Nevada - Lode Certificate of Location - NRS. 517.050

**192758**

BOOK 395 PAGE 242

BOOK 395 PAGE 243  
OFFICIAL RECORDS  
RECORDED AT THE REQUEST OF  
WHITE KNIGHT GOLD  
2004 SEP 24 PM 1:48

EUREKA COUNTY, NEVADA  
M.N. REBALEATI, RECORDER  
FILE NO. FEES 20.50

**CERTIFICATE OF LOCATION  
LODE MINING CLAIM**

**TO ALL WHOM IT MAY CONCERN:**

The undersigned hereby certifies that he has caused to be located the  
AMT 65 Lode Mining Claim in the following quarter sections(s):

<u>1/4</u>	<u>Section</u>	<u>Township</u>	<u>Range</u>	<u>Meridian</u>
<u>SE</u>	<u>30</u>	<u>22 NORTH</u>	<u>50 EAST</u>	<u>MDB&amp;M</u>

in EUREKA County, Nevada, on the 10TH day of  
JULY, 2004.

**RECORDER'S STAMP**

Name and mailing address of locator is: WHITE KNIGHT GOLD (U.S.) INC.  
121 WOODLAND AVE, SUITE 140  
RENO, NV 89523

The Claim is approximately 1500 feet long and 600 feet wide, such that 10 feet are claimed in a N 60° E direction and 1490 feet in a S 60° W direction from the point of discovery (monument of location), at which the Notice of Location was posted, together with 300 feet on each side of the monument of location and center line of the Claim. The general course of the lode or vein is from the N 60° E to the S 60° W direction.

The number, location and markings on each corner monument are as follows:

	<u>Location</u>	<u>Markings</u>	<u>Description</u>
No. 1:	Northwest Corner	N.W. Corner AMT 65	1½" x 1½" x 4' wood post
No. 2:	Northeast Corner	N.E. Corner AMT 65	1½" x 1½" x 4' wood post
No. 3:	Southeast Corner	S.E. Corner AMT 65	1½" x 1½" x 4' wood post
No. 4:	Southwest Corner	S.W. Corner AMT 65	1½" x 1½" x 4' wood post

As erected on the ground, each corner monument is marked as described above by scribed metal tags.

The work of location consisted of making a claim map as provided in NRS 517.040.

Dated this 23rd day of August, 2004

SIGNATURE OF LOCATOR

By:

Signature

H. H. Tonking, Agent

Nevada - Lode Certificate of Location - NRS. 517.050

**CERTIFICATE OF LOCATION  
LODE MINING CLAIM**

**TO ALL WHOM IT MAY CONCERN:**

The undersigned hereby certifies that he has caused to be located the  
AMT 66 Lode Mining Claim in the following quarter sections(s):

<u>1/4</u>	<u>Section</u>	<u>Township</u>	<u>Range</u>	<u>Meridian</u>
<u>SE</u>	<u>30</u>	<u>22 NORTH</u>	<u>50 EAST</u>	<u>MDB&amp;M</u>

in EUREKA County, Nevada, on the 10TH day of  
JULY, 2004.

Name and mailing address of locator is: WHITE KNIGHT GOLD (U.S.) INC.  
121 WOODLAND AVE, SUITE 140  
RENO, NV 89523

The Claim is approximately 1500 feet long and 600 feet wide, such that 10 feet are claimed in a N 60° E direction and 1490 feet in a S 60° W direction from the point of discovery (monument of location), at which the Notice of Location was posted, together with 300 feet on each side of the monument of location and center line of the Claim. The general course of the lode or vein is from the N 60° E to the S 60° W direction.

The number, location and markings on each corner monument are as follows:

	<u>Location</u>	<u>Markings</u>	<u>Description</u>
No. 1:	Northwest Corner	N.W. Corner AMT 66	1½" x 1½" x 4' wood post
No. 2:	Northeast Corner	N.E. Corner AMT 66	1½" x 1½" x 4' wood post
No. 3:	Southeast Corner	S.E. Corner AMT 66	1½" x 1½" x 4' wood post
No. 4:	Southwest Corner	S.W. Corner AMT 66	1½" x 1½" x 4' wood post

As erected on the ground, each corner monument is marked as described above by scribed metal tags.

The work of location consisted of making a claim map as provided in NRS 517.040.

Dated this 23rd day of August, 2004

SIGNATURE OF LOCATOR

By: \_\_\_\_\_

Signature

H. H. Tonking, Agent

BOOK 395 PAGE 244  
OFFICIAL RECORDS  
RECORDED AT THE REQUEST OF  
WHITE KNIGHT GOLD  
2004 SEP 24 PM 1:48

EUREKA COUNTY, NEVADA  
M.N. REBALEATI, RECORDER  
FILE NO. \_\_\_\_\_ FEES 20.50

**192760**

RECORDER'S STAMP

Nevada - Lode Certificate of Location - NRS. 517.050

**192760**

BOOK 395 PAGE 244

**CERTIFICATE OF LOCATION  
LODE MINING CLAIM**

BOOK 395 PAGE 245  
OFFICIAL RECORDS  
RECORDED AT THE REQUEST OF  
WHITE KNIGHT GOLD  
2004 SEP 24 PM 1:48

EUREKA COUNTY, NEVADA  
M.N. REBALEATI, RECORDER  
FILE NO. FEES 20.50

**192761**

**TO ALL WHOM IT MAY CONCERN:**

The undersigned hereby certifies that he has caused to be located the  
AMT 67 Lode Mining Claim in the following quarter sections(s):

<u>1/4</u>	<u>Section</u>	<u>Township</u>	<u>Range</u>	<u>Meridian</u>
SE	30	22 NORTH	50 EAST	MDB&M
NE	31	22 NORTH	50 EAST	MDB&M
SW	29	22 NORTH	50 EAST	MDB&M

in EUREKA County, Nevada, on the 10TH day of  
JULY, 2004.

**RECORDER'S STAMP**

Name and mailing address of locator is: WHITE KNIGHT GOLD (U.S.) INC.  
121 WOODLAND AVE, SUITE 140  
RENO, NV 89523

The Claim is approximately 1500 feet long and 600 feet wide, such that 10 feet are claimed in a N 60° E direction and 1490 feet in a S 60° W direction from the point of discovery (monument of location), at which the Notice of Location was posted, together with 300 feet on each side of the monument of location and center line of the Claim. The general course of the lode or vein is from the N 60° E to the S 60° W direction.

The number, location and markings on each corner monument are as follows:

	<u>Location</u>	<u>Markings</u>	<u>Description</u>
No. 1:	Northwest Corner	N.W. Corner AMT 67	1½" x 1½" x 4' wood post
No. 2:	Northeast Corner	N.E. Corner AMT 67	1½" x 1½" x 4' wood post
No. 3:	Southeast Corner	S.E. Corner AMT 67	1½" x 1½" x 4' wood post
No. 4:	Southwest Corner	S.W. Corner AMT 67	1½" x 1½" x 4' wood post

As erected on the ground, each corner monument is marked as described above by scribed metal tags.

The work of location consisted of making a claim map as provided in NRS 517.040.

Dated this 23rd day of August, 2004

SIGNATURE OF LOCATOR

By: [Signature]  
Signature

H. H. Tonking, Agent

Nevada - Lode Certificate of Location - NRS. 517.050

**192761**

BOOK 395 PAGE 245

**CERTIFICATE OF LOCATION  
LODE MINING CLAIM**

**TO ALL WHOM IT MAY CONCERN:**

The undersigned hereby certifies that he has caused to be located the  
AMT 68 Lode Mining Claim in the following quarter sections(s):

<u>1/4</u>	<u>Section</u>	<u>Township</u>	<u>Range</u>	<u>Meridian</u>
SE	30	22 NORTH	50 EAST	MDB&M
SW	29	22 NORTH	50 EAST	MDB&M
NE	31	22 NORTH	50 EAST	MDB&M
NW	32	22 NORTH	50 EAST	MDB&M

in EUREKA County, Nevada, on the 10TH day of  
JULY, 2004.

Name and mailing address of locator is: WHITE KNIGHT GOLD (U.S.) INC.  
121 WOODLAND AVE, SUITE 140  
RENO, NV 89523

The Claim is approximately 1500 feet long and 600 feet wide, such that 10 feet are claimed in a N 60° E direction and 1490 feet in a S 60° W direction from the point of discovery (monument of location), at which the Notice of Location was posted, together with 300 feet on each side of the monument of location and center line of the Claim. The general course of the lode or vein is from the N 60° E to the S 60° W direction.

The number, location and markings on each corner monument are as follows:

	<u>Location</u>	<u>Markings</u>	<u>Description</u>
No. 1:	Northwest Corner	N.W. Corner AMT 68	1½" x 1½" x 4' wood post
No. 2:	Northeast Corner	N.E. Corner AMT 68	1½" x 1½" x 4' wood post
No. 3:	Southeast Corner	S.E. Corner AMT 68	1½" x 1½" x 4' wood post
No. 4:	Southwest Corner	S.W. Corner AMT 68	1½" x 1½" x 4' wood post

As erected on the ground, each corner monument is marked as described above by scribed metal tags.

The work of location consisted of making a claim map as provided in NRS 517.040.

Dated this 23rd day of August, 2004

SIGNATURE OF LOCATOR

By:

Signature

H. H. Tonking, Agent

BOOK 395 PAGE 246  
OFFICIAL RECORDS  
RECORDED AT THE REQUEST OF  
WHITE KNIGHT GOLD  
2004 SEP 24 PM 1:48

EUREKA COUNTY, NEVADA  
M.N. REBALEATI, RECORDER  
FILE NO.

192762

FEES \$ 20.50

RECORDER'S STAMP

Nevada - Lode Certificate of Location - NRS. 517.050

192762

BOOK 395 PAGE 246

BOOK **395** PAGE **247**  
OFFICIAL RECORDS  
RECORDED AT THE REQUEST OF  
WHITE KNIGHT GOLD  
2004 SEP 24 PM 1:48

**CERTIFICATE OF LOCATION  
LODE MINING CLAIM**

**TO ALL WHOM IT MAY CONCERN:**

The undersigned hereby certifies that he has caused to be located the  
AMT 69 Lode Mining Claim in the following quarter sections(s):

<u>1/4</u>	<u>Section</u>	<u>Township</u>	<u>Range</u>	<u>Meridian</u>
NE	31	22 NORTH	50 EAST	MDB&M
NW	32	22 NORTH	50 EAST	MDB&M
SW	29	22 NORTH	50 EAST	MDB&M

**192763**

in EUREKA County, Nevada, on the 10TH day of  
JULY, 2004.

**RECORDER'S STAMP**

Name and mailing address of locator is: WHITE KNIGHT GOLD (U.S.) INC.  
121 WOODLAND AVE, SUITE 140  
RENO, NV 89523

The Claim is approximately 1500 feet long and 400 feet wide, such that 10 feet are claimed in a N 60° E direction and 1490 feet in a S 60° W direction from the point of discovery (monument of location), at which the Notice of Location was posted, together with 200 feet on each side of the monument of location and center line of the Claim. The general course of the lode or vein is from the N 60° E to the S 60° W direction.

The number, location and markings on each corner monument are as follows:

	<u>Location</u>	<u>Markings</u>	<u>Description</u>
No. 1:	Northwest Corner	N.W. Corner AMT 69	1½" x 1½" x 4' wood post
No. 2:	Northeast Corner	N.E. Corner AMT 69	1½" x 1½" x 4' wood post
No. 3:	Southeast Corner	S.E. Corner AMT 69	1½" x 1½" x 4' wood post
No. 4:	Southwest Corner	S.W. Corner AMT 69	1½" x 1½" x 4' wood post


As erected on the ground, each corner monument is marked as described above by scribed metal tags.

The work of location consisted of making a claim map as provided in NRS 517.040.

Dated this 23rd day of August, 2004

SIGNATURE OF LOCATOR

By:

  
Signature

H. H. Tonking, Agent

Nevada - Lode Certificate of Location - NRS. 517.050

**192763**

BOOK **395** PAGE **247**

BOOK 395 PAGE 248  
OFFICIAL RECORDS  
RECORDED AT THE REQUEST OF  
WHITE KNIGHT GOLD  
2004 SEP 24 PM 1:48

EUREKA COUNTY, NEVADA  
M.N. REBALEATI, RECORDER  
FILE NO. FEES 20.50

**CERTIFICATE OF LOCATION  
LODE MINING CLAIM**

**TO ALL WHOM IT MAY CONCERN:**

The undersigned hereby certifies that he has caused to be located the  
AMT 76 Lode Mining Claim in the following quarter sections(s):

<u>1/4</u>	<u>Section</u>	<u>Township</u>	<u>Range</u>	<u>Meridian</u>
NW	34	22 NORTH	50 EAST	MDB&M
SW	34	22 NORTH	50 EAST	MDB&M

**192764**

in EUREKA County, Nevada, on the 10TH day of  
JULY, 2004.

**RECORDER'S STAMP**

Name and mailing address of locator is: WHITE KNIGHT GOLD (U.S.) INC.  
121 WOODLAND AVE, SUITE 140  
RENO, NV 89523

The Claim is approximately 1500 feet long and 600 feet wide, such that 1490 feet are claimed in a N 60° E direction and 10 feet in a S 60° W direction from the point of discovery (monument of location), at which the Notice of Location was posted, together with 300 feet on each side of the monument of location and center line of the Claim. The general course of the lode or vein is from the N 60° E to the S 60° W direction.

The number, location and markings on each corner monument are as follows:

	<u>Location</u>	<u>Markings</u>	<u>Description</u>
No. 1:	Northwest Corner	N.W. Corner AMT 76	1½" x 1½" x 4' wood post
No. 2:	Northeast Corner	N.E. Corner AMT 76	1½" x 1½" x 4' wood post
No. 3:	Southeast Corner	S.E. Corner AMT 76	1½" x 1½" x 4' wood post
No. 4:	Southwest Corner	S.W. Corner AMT 76	1½" x 1½" x 4' wood post


As erected on the ground, each corner monument is marked as described above by scribed metal tags.

The work of location consisted of making a claim map as provided in NRS 517.040.

Dated this 23rd day of August, 2004

SIGNATURE OF LOCATOR

By:

  
Signature

H. H. Tonking, Agent

Nevada -- Lode Certificate of Location -- NRS. 517.050

**192764**

BOOK 395 PAGE 248

BOOK 395 PAGE 249  
OFFICIAL RECORDS  
RECORDED AT THE REQUEST OF  
WHITE KNIGHT GOLD  
2004 SEP 24 PM 1:48  
EUREKA COUNTY, NEVADA  
M.N. REBALEATI, RECORDER  
FILE NO. FEES 20.50

**CERTIFICATE OF LOCATION  
LODE MINING CLAIM**

**TO ALL WHOM IT MAY CONCERN:**

The undersigned hereby certifies that he has caused to be located the  
AMT 77 Lode Mining Claim in the following quarter sections(s):

<u>1/4</u>	<u>Section</u>	<u>Township</u>	<u>Range</u>	<u>Meridian</u>
NW	34	22 NORTH	50 EAST	MDB&M
SW	34	22 NORTH	50 EAST	MDB&M

**192765**

in EUREKA County, Nevada, on the 10TH day of  
JULY, 2004.

**RECORDER'S STAMP**

Name and mailing address of locator is: WHITE KNIGHT GOLD (U.S.) INC.  
121 WOODLAND AVE, SUITE 140  
RENO, NV 89523

The Claim is approximately 1500 feet long and 600 feet wide, such that 1490 feet are claimed in a N 60° E direction and 10 feet in a S 60° W direction from the point of discovery (monument of location), at which the Notice of Location was posted, together with 300 feet on each side of the monument of location and center line of the Claim. The general course of the lode or vein is from the N 60° E to the S 60° W direction.

The number, location and markings on each corner monument are as follows:

	<u>Location</u>	<u>Markings</u>	<u>Description</u>
No. 1:	Northwest Corner	N.W. Corner AMT 77	1½" x 1½" x 4' wood post
No. 2:	Northeast Corner	N.E. Corner AMT 77	1½" x 1½" x 4' wood post
No. 3:	Southeast Corner	S.E. Corner AMT 77	1½" x 1½" x 4' wood post
No. 4:	Southwest Corner	S.W. Corner AMT 77	1½" x 1½" x 4' wood post

As erected on the ground, each corner monument is marked as described above by scribed metal tags.

The work of location consisted of making a claim map as provided in NRS 517.040.

Dated this 23rd day of August, 2004

SIGNATURE OF LOCATOR

By: H. H. Tonking

Signature

H. H. Tonking, Agent

Nevada - Lode Certificate of Location - NRS. 517.050

BOOK 395 PAGE 249

**192765**