

BOOK 397 PAGE 263
OFFICIAL RECORDS
RECORDED AT THE REQUEST OF
White Knight Gold Inc
2004 OCT 11 PM 1:11

**CERTIFICATE OF LOCATION
LODE MINING CLAIM**

TO ALL WHOM IT MAY CONCERN:

The undersigned hereby certifies that he has caused to be located the
GIN 15 Lode Mining Claim in the following quarter sections(s):

EUREKA COUNTY, NEVADA
M.N. REBALEATI, RECORDER
FILE NO. FEES

193103

20 50

<u>1/4</u>	<u>Section</u>	<u>Township</u>	<u>Range</u>	<u>Meridian</u>
<u>NE</u>	<u>32</u>	<u>23 NORTH</u>	<u>50 EAST</u>	<u>MDB&M</u>

in Eureka County, Nevada, on the 6th day of
August 2004.

RECORDER'S STAMP

Name and mailing address of locator is: **WHITE KNIGHT GOLD (U.S.) INC**
121 WOODLAND AVE, SUITE #140
RENO, NV 89523-8906

The Claim is approximately 1500 feet long and 600 feet wide, such that 10 feet are claimed in an East direction and 1490 feet in a West direction from the point of discovery (monument of location), at which the Notice of Location was posted, together with 300 feet on each side of the monument of location and center line of the Claim. The general course of the lode or vein is from the East to the West direction.

The number, location and markings on each corner monument are as follows:

	<u>Location</u>	<u>Markings</u>	<u>Description</u>
No. 1:	Northwest Corner	N.W. Corner GIN 15	1½" x 1½" x 4' wood post
No. 2:	Northeast Corner	N.E. Corner GIN 15	1½" x 1½" x 4' wood post
No. 3:	Southeast Corner	S.E. Corner GIN 15	1½" x 1½" x 4' wood post
No. 4:	Southwest Corner	S.W. Corner GIN 15	1½" x 1½" x 4' wood post

As erected on the ground, each corner monument is marked as described above by scribed metal tags.

The work of location consisted of making a claim map as provided in NRS 517.040.

Dated this 22th day of September, 2004

SIGNATURE OF LOCATOR

By:

Signature

H. H. Tonking, Agent

Nevada - Lode Certificate of Location - NRS. 517.050

193103

BOOK 397 PAGE 263

BOOK 397 PAGE 264
OFFICIAL RECORDS
RECORDED AT THE REQUEST OF
White Knight Gold (us) Inc
2004 OCT 11 PM 1:11

**CERTIFICATE OF LOCATION
LODE MINING CLAIM**

EUREKA COUNTY, NEVADA
M.N. REBALEATI, RECORDER
FILE NO. FEES 20⁵⁰

193104

TO ALL WHOM IT MAY CONCERN:

The undersigned hereby certifies that he has caused to be located the
GIN 16 Lode Mining Claim in the following quarter sections(s):

<u>1/4</u>	<u>Section</u>	<u>Township</u>	<u>Range</u>	<u>Meridian</u>
NW	33	23 NORTH	50 EAST	MDB&M
NE	32	23 NORTH	50 EAST	MDB&M

in Eureka County, Nevada, on the 6th day of
August 2004.

RECORDER'S STAMP

Name and mailing address of locator is: WHITE KNIGHT GOLD (U.S.) INC
121 WOODLAND AVE, SUITE #140
RENO, NV 89523-8906

The Claim is approximately 1500 feet long and 600 feet wide, such that 1490 feet are claimed in an East direction and 10 feet in a West direction from the point of discovery (monument of location), at which the Notice of Location was posted, together with 300 feet on each side of the monument of location and center line of the Claim. The general course of the lode or vein is from the East to the West direction.

The number, location and markings on each corner monument are as follows:

	<u>Location</u>	<u>Markings</u>	<u>Description</u>
No. 1:	Northwest Corner	N.W. Corner GIN 16	1½" x 1½" x 4' wood post
No. 2:	Northeast Corner	N.E. Corner GIN 16	1½" x 1½" x 4' wood post
No. 3:	Southeast Corner	S.E. Corner GIN 16	1½" x 1½" x 4' wood post
No. 4:	Southwest Corner	S.W. Corner GIN 16	1½" x 1½" x 4' wood post

As erected on the ground, each corner monument is marked as described above by scribed metal tags.

The work of location consisted of making a claim map as provided in NRS 517.040.

Dated this 10th day of September, 2004

SIGNATURE OF LOCATOR

By:

Signature

H. H. Tonking, Agent

Nevada - Lode Certificate of Location - NRS. 517.050

193104

BOOK 397 PAGE 264

BOOK 397 PAGE 265
 OFFICIAL RECORDS
 RECORDED AT THE REQUEST OF
 White Knight Gold (us) Inc
 2004 OCT 11 PM 1:11

**CERTIFICATE OF LOCATION
 LODE MINING CLAIM**

TO ALL WHOM IT MAY CONCERN:

The undersigned hereby certifies that he has caused to be located the
GIN 17 Lode Mining Claim in the following quarter sections(s):

EUREKA COUNTY, NEVADA
 M.N. REBALEATI, RECORDER
 FILE NO. FEES 20⁵⁰
193105

<u>1/4</u>	<u>Section</u>	<u>Township</u>	<u>Range</u>	<u>Meridian</u>
NE	32	23 NORTH	50 EAST	MDB&M

in Eureka County, Nevada, on the 6th day of
August 2004.

RECORDER'S STAMP

Name and mailing address of locator is: WHITE KNIGHT GOLD (U.S.) INC
 121 WOODLAND AVE, SUITE #140
 RENO, NV 89523-8906

The Claim is approximately 1500 feet long and 600 feet wide, such that 10 feet are claimed in an East direction and 1490 feet in a West direction from the point of discovery (monument of location), at which the Notice of Location was posted, together with 300 feet on each side of the monument of location and center line of the Claim. The general course of the lode or vein is from the East to the West direction.

The number, location and markings on each corner monument are as follows:

	<u>Location</u>	<u>Markings</u>	<u>Description</u>
No. 1:	Northwest Corner	N.W. Corner GIN 17	1½" x 1½" x 4' wood post
No. 2:	Northeast Corner	N.E. Corner GIN 17	1½" x 1½" x 4' wood post
No. 3:	Southeast Corner	S.E. Corner GIN 17	1½" x 1½" x 4' wood post
No. 4:	Southwest Corner	S.W. Corner GIN 17	1½" x 1½" x 4' wood post

As erected on the ground, each corner monument is marked as described above by scribed metal tags.

The work of location consisted of making a claim map as provided in NRS 517.040.

Dated this 22th day of September, 2004

SIGNATURE OF LOCATOR

By: [Signature]
 Signature
 H. H. Tonking, Agent

Nevada - Lode Certificate of Location - NRS. 517.050

193105

BOOK 397 PAGE 265

**CERTIFICATE OF LOCATION
LODE MINING CLAIM**

BOOK 397 PAGE 266
OFFICIAL RECORDS
RECORDED AT THE REQUEST OF
White Knight Gold(US) Inc
2004 OCT 11 PM 1:11

EUREKA COUNTY, NEVADA
M.N. REBALEATI, RECORDER
FILE NO. 193106
FEES 20⁵⁰

TO ALL WHOM IT MAY CONCERN:

The undersigned hereby certifies that he has caused to be located the GIN 18 Lode Mining Claim in the following quarter sections(s):

<u>1/4</u>	<u>Section</u>	<u>Township</u>	<u>Range</u>	<u>Meridian</u>
NW	33	23 NORTH	50 EAST	MDB&M
NE	32	23 NORTH	50 EAST	MDB&M

in Eureka County, Nevada, on the 6th day of August 2004.

RECORDER'S STAMP

Name and mailing address of locator is: **WHITE KNIGHT GOLD (U.S.) INC**
121 WOODLAND AVE, SUITE #140
RENO, NV 89523-8906

The Claim is approximately 1500 feet long and 600 feet wide, such that 1490 feet are claimed in an East direction and 10 feet in a West direction from the point of discovery (monument of location), at which the Notice of Location was posted, together with 300 feet on each side of the monument of location and center line of the Claim. The general course of the lode or vein is from the East to the West direction.

The number, location and markings on each corner monument are as follows:

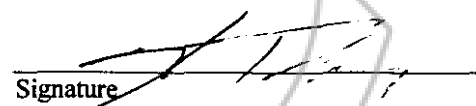
	<u>Location</u>	<u>Markings</u>	<u>Description</u>
No. 1:	Northwest Corner	N.W. Corner GIN 18	1½" x 1½" x 4' wood post
No. 2:	Northeast Corner	N.E. Corner GIN 18	1½" x 1½" x 4' wood post
No. 3:	Southeast Corner	S.E. Corner GIN 18	1½" x 1½" x 4' wood post
No. 4:	Southwest Corner	S.W. Corner GIN 18	1½" x 1½" x 4' wood post

As erected on the ground, each corner monument is marked as described above by scribed metal tags.

The work of location consisted of making a claim map as provided in NRS 517.040.

Dated this 10th day of September, 2004

SIGNATURE OF LOCATOR

By: 
Signature
H. H. Tonking, Agent

Nevada - Lode Certificate of Location - NRS. 517.050

193106

BOOK 397 PAGE 266

**CERTIFICATE OF LOCATION
LODE MINING CLAIM**

BOOK 397 PAGE 267
OFFICIAL RECORDS
RECORDED AT THE REQUEST OF
White Knight Gold (us) Inc
2004 OCT 11 PM 1:11

EUREKA COUNTY, NEVADA
M.N. REBALEATI, RECORDER
FILE NO. FEES \$ 2050

193107

TO ALL WHOM IT MAY CONCERN:

The undersigned hereby certifies that he has caused to be located the
GIN 19 Lode Mining Claim in the following quarter sections(s):

<u>1/4</u>	<u>Section</u>	<u>Township</u>	<u>Range</u>	<u>Meridian</u>
NW	32	23 NORTH	50 EAST	MDB&M

in Eureka County, Nevada, on the 6th day of
August 2004.

RECORDER'S STAMP

Name and mailing address of locator is: **WHITE KNIGHT GOLD (U.S.) INC**
121 WOODLAND AVE, SUITE #140
RENO, NV 89523-8906

The Claim is approximately 1500 feet long and 600 feet wide, such that 10 feet are claimed in an East direction and 1490 feet in a West direction from the point of discovery (monument of location), at which the Notice of Location was posted, together with 300 feet on each side of the monument of location and center line of the Claim. The general course of the lode or vein is from the East to the West direction.

The number, location and markings on each corner monument are as follows:

	<u>Location</u>	<u>Markings</u>	<u>Description</u>
No. 1:	Northwest Corner	N. W. Corner GIN 19	1½" x 1½" x 4' wood post
No. 2:	Northeast Corner	N.E. Corner GIN 19	1½" x 1½" x 4' wood post
No. 3:	Southeast Corner	S.E. Corner GIN 19	1½" x 1½" x 4' wood post
No. 4:	Southwest Corner	S.W. Corner GIN 19	1½" x 1½" x 4' wood post

As erected on the ground, each corner monument is marked as described above by scribed metal tags.

The work of location consisted of making a claim map as provided in NRS 517.040.

Dated this 22th day of September, 2004

SIGNATURE OF LOCATOR

By: _____

Signature

H. H. Tonking, Agent

Nevada - Lode Certificate of Location - NRS. 517.050

193107

BOOK 397 PAGE 267

BOOK 397 PAGE 268
 OFFICIAL RECORDS
 RECORDED AT THE REQUEST OF
 White Knight Gold (US) Inc
 2004 OCT 11 PM 1:11

**CERTIFICATE OF LOCATION
 LODE MINING CLAIM**

EUREKA COUNTY, NEVADA
 M.N. REBALEATI, RECORDER
 FILE NO. **193108**
 FEES 20⁵⁰

TO ALL WHOM IT MAY CONCERN:

The undersigned hereby certifies that he has caused to be located the GIN 20 Lode Mining Claim in the following quarter sections(s):

<u>1/4</u>	<u>Section</u>	<u>Township</u>	<u>Range</u>	<u>Meridian</u>
NW	32	23 NORTH	50 EAST	MDB&M
NE	32	23 NORTH	50 EAST	MDB&M

in Eureka County, Nevada, on the 6th day of August 2004.

RECORDER'S STAMP

Name and mailing address of locator is: **WHITE KNIGHT GOLD (U.S.) INC**
 121 WOODLAND AVE, SUITE #140
 RENO, NV 89523-8906

The Claim is approximately 1500 feet long and 600 feet wide, such that 1490 feet are claimed in an East direction and 10 feet in a West direction from the point of discovery (monument of location), at which the Notice of Location was posted, together with 300 feet on each side of the monument of location and center line of the Claim. The general course of the lode or vein is from the East to the West direction.

The number, location and markings on each corner monument are as follows:


	<u>Location</u>	<u>Markings</u>	<u>Description</u>
No. 1:	Northwest Corner	N.W. Corner GIN 20	1½" x 1½" x 4' wood post
No. 2:	Northeast Corner	N.E. Corner GIN 20	1½" x 1½" x 4' wood post
No. 3:	Southeast Corner	S.E. Corner GIN 20	1½" x 1½" x 4' wood post
No. 4:	Southwest Corner	S.W. Corner GIN 20	1½" x 1½" x 4' wood post

As erected on the ground, each corner monument is marked as described above by scribed metal tags.

The work of location consisted of making a claim map as provided in NRS 517.040.

Dated this 10th day of September, 2004

SIGNATURE OF LOCATOR

By: 
 Signature
 H. H. Tonking, Agent

193108

**CERTIFICATE OF LOCATION
LODE MINING CLAIM**

BOOK 397 PAGE 269
OFFICIAL RECORDS
RECORDED AT THE REQUEST OF
White Knight Gold (US) Inc
2004 OCT 11 PM 1:11

EUREKA COUNTY, NEVADA
M.N. REBALEATI, RECORDER
FILE NO. FEES

193109

20⁵⁰

TO ALL WHOM IT MAY CONCERN:

The undersigned hereby certifies that he has caused to be located the GIN 21 Lode Mining Claim in the following quarter sections(s):

<u>1/4</u>	<u>Section</u>	<u>Township</u>	<u>Range</u>	<u>Meridian</u>
NW	32	23 NORTH	50 EAST	MDB&M

in Eureka County, Nevada, on the 6th day of August 2004.

RECORDER'S STAMP

Name and mailing address of locator is: **WHITE KNIGHT GOLD (U.S.) INC**
121 WOODLAND AVE, SUITE #140
RENO, NV 89523-8906

The Claim is approximately 1500 feet long and 600 feet wide, such that 10 feet are claimed in an East direction and 1490 feet in a West direction from the point of discovery (monument of location), at which the Notice of Location was posted, together with 300 feet on each side of the monument of location and center line of the Claim. The general course of the lode or vein is from the East to the West direction.

The number, location and markings on each corner monument are as follows:

	<u>Location</u>	<u>Markings</u>	<u>Description</u>
No. 1:	Northwest Corner	N.W. Corner GIN 21	1½" x 1½" x 4' wood post
No. 2:	Northeast Corner	N.E. Corner GIN 21	1½" x 1½" x 4' wood post
No. 3:	Southeast Corner	S.E. Corner GIN 21	1½" x 1½" x 4' wood post
No. 4:	Southwest Corner	S.W. Corner GIN 21	1½" x 1½" x 4' wood post


As erected on the ground, each corner monument is marked as described above by scribed metal tags.

The work of location consisted of making a claim map as provided in NRS 517.040.

Dated this 22th day of September, 2004

SIGNATURE OF LOCATOR

By:


Signature

H. H. Tonking, Agent

Nevada - Lode Certificate of Location - NRS. 517.050

193109

BOOK 397 PAGE 269

**CERTIFICATE OF LOCATION
LODE MINING CLAIM**

BOOK 397 PAGE 270
OFFICIAL RECORDS
RECORDED AT THE REQUEST OF
White Knight Gold (us) Inc
2004 OCT 11 PM 1:11

EUREKA COUNTY, NEVADA
M.N. REBALEATI, RECORDER
FILE NO. FEES

193110

2050

TO ALL WHOM IT MAY CONCERN:

The undersigned hereby certifies that he has caused to be located the GIN 22 Lode Mining Claim in the following quarter sections(s):

<u>1/4</u>	<u>Section</u>	<u>Township</u>	<u>Range</u>	<u>Meridian</u>
NW	32	23 NORTH	50 EAST	MDB&M
NE	32	23 NORTH	50 EAST	MDB&M

in Eureka County, Nevada, on the 6th day of August 2004.

RECORDER'S STAMP

Name and mailing address of locator is: WHITE KNIGHT GOLD (U.S.) INC
121 WOODLAND AVE, SUITE #140
RENO, NV 89523-8906

The Claim is approximately 1500 feet long and 600 feet wide, such that 1490 feet are claimed in an East direction and 10 feet in a West direction from the point of discovery (monument of location), at which the Notice of Location was posted, together with 300 feet on each side of the monument of location and center line of the Claim. The general course of the lode or vein is from the East to the West direction.

The number, location and markings on each corner monument are as follows:

	<u>Location</u>	<u>Markings</u>	<u>Description</u>
No. 1:	Northwest Corner	N.W. Corner GIN 22	1½" x 1½" x 4' wood post
No. 2:	Northeast Corner	N.E. Corner GIN 22	1½" x 1½" x 4' wood post
No. 3:	Southeast Corner	S.E. Corner GIN 22	1½" x 1½" x 4' wood post
No. 4:	Southwest Corner	S.W. Corner GIN 22	1½" x 1½" x 4' wood post

As erected on the ground, each corner monument is marked as described above by scribed metal tags.

The work of location consisted of making a claim map as provided in NRS 517.040.

Dated this 10th day of September, 2004

SIGNATURE OF LOCATOR

By: _____

Signature

H. H. Tonking, Agent

Nevada – Lode Certificate of Location – NRS. 517.050

193110

BOOK 397 PAGE 270