

WHEN RECORDED, RETURN TO:  
Barbara L. Bressler  
Barrick Gold of North America, Inc.  
136 E. South Temple, Suite 1300  
Salt Lake City, UT 84111

BOOK 397 PAGE 360-386  
OFFICIAL RECORDS  
RECORDED AT THE REQUEST OF  
*Barrick Gold*  
2004 OCT 19 PM 2:37

EUREKA COUNTY, NEVADA  
M.N. REBALEATI, RECORDER  
FILE NO. FEES 2061.00

**193149**

**AFFIDAVIT OF EVIDENCE OF PAYMENT  
AND  
NOTICE OF INTENTION TO HOLD CLAIMS**

STATE OF UTAH )  
 )  
 )ss.  
COUNTY OF SALT LAKE )


Margaret Winsel Boorda, whose current mailing and residence address is 1440 E. Millbrook Way, Bountiful, UT 84010, being duly sworn, says:

Being duly authorized, I make this affidavit on behalf of Barrick Goldstrike Mines Inc., whose mailing address is P. O. Box 112410 Salt Lake City, UT 84147-2410

1. Pursuant to the provisions of 30 U.S.C. §§ 28f-k and 43 C.F.R. §§ 3833.03(e) & 3833.1-5(g), a claim maintenance fee of \$125.00 is to be paid to the Bureau of Land Management for each non-exempt mining claim, mill site, or tunnel site for the assessment year ending September 1, 2005 in lieu of the requirement to perform and record affidavits of proof of annual assessment work for mining claims and to record a notice of intent to hold mill sites under 30 U.S.C. §§ 28-28e and 43 U.S.C. § 1744.
2. The federal claim maintenance fee of \$125.00 for each of the claims and mill sites identified in the attached Exhibit A, was paid on August 13, 2004 for the assessment year ending September 1, 2005.
3. The name and current address of the owner(s) of the claims listed on Exhibit A as known to the person making this affidavit is: Barrick Goldstrike Mines Inc., P. O. Box 112410, Salt Lake City, UT 84147-2410.P
4. The County, State, section, township and range in which the claims and mill sites are located and the book and page number wherein the original or latest amended relocation for each of the claims and mill sites is recorded is shown on Exhibit A.

5. The serial number assigned to each claim or mill site by the authorized officer upon filing a copy of the Notice of Location in the proper Bureau of Land Management office is shown on the Exhibit A.
6. Notwithstanding any defect or deficiency in the foregoing affidavit, the undersigned states that it is not her intention, nor is it the intention of the owner of the claims and mill sites identified in Exhibit A, to abandon or otherwise relinquish their interest in any of the claims or mill sites. It is the owner's intention to hold each of the claims and mill sites identified in Exhibit A through the assessment year ending September 1, 2005.

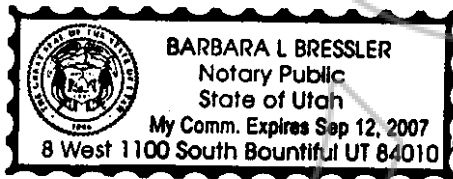
Dated this 18<sup>th</sup> day of October, 2004.

  
Margaret Winsel Boorda  
Manager, Land Services

STATE OF UTAH                    )  
                                          : ss.  
COUNTY OF Salt Lake        )

On October 18, 2004, before me, Barbara L. Bressler, a Notary Public, personally appeared Margaret Winsel Boorda, personally known to me to be the person whose name is subscribed to the within instrument and acknowledged to me that she executed the same in her authorized capacity, and that by her signature on the instrument, the person, or the entity upon behalf of which the person acted, executed the instrument.

WITNESS my hand and official seal.




  
\_\_\_\_\_

EXHIBIT A  
GOLDSTRIKE

Date: 08/06/2004

Property: 2NVE CLAIMS

Owner: BARRICK GOLDSTRIKE MINES INC.

PRN: H006

Claim Name	BLM Prefix	BLM #	Location Date	Twn	Range	Section	County	State	Book	Page	Doc #	Amended? Y=Yes
2NVE 22	NMC	112830	07/27/1979	36N	49E	36	Eureka	NV	75	310		
2NVE NO. 10	NMC	21629	03/13/1978	36N	49E	36	Eureka	NV	63	397		
2NVE NO. 10 A	NMC	610032	08/22/1990	36N	49E	25	Eureka	NV	217	163		
2NVE NO. 19	NMC	112827	07/27/1979	36N	49E	36	Eureka	NV	75	307		
2NVE NO. 19 A	NMC	610041	08/22/1990	36N	49E	25	Eureka	NV	217	172		
2NVE NO. 20	NMC	112828	07/27/1979	36N	49E	36	Eureka	NV	75	308		
2NVE NO. 20 A	NMC	610042	08/22/1990	36N	49E	25	Eureka	NV	217	173		
2NVE NO. 21	NMC	112829	07/27/1979	36N	49E	36	Eureka	NV	75	309		
2NVE NO. 21 A	NMC	610043	08/22/1990	36N	49E	36	Eureka	NV	217	174		
2NVE NO. 22 A	NMC	610044	08/22/1990	36N	49E	36	Eureka	NV	217	175		
2NVE NO. 23	NMC	112831	07/27/1979	36N	49E	36	Eureka	NV	75	311		
2NVE NO. 23 A	NMC	610045	08/22/1990	36N	49E	36	Eureka	NV	217	176		
2NVE NO. 24	NMC	112832	07/27/1979	36N	49E	36	Eureka	NV	75	312		
2NVE NO. 24 A	NMC	610046	08/22/1990	36N	49E	36	Eureka	NV	217	177		
Number of Claims for this PRN (Property):											14	

Property: BGM1 CLAIM

Owner: BARRICK GOLDSTRIKE MINES INC.

PRN: H007

Claim Name	BLM Prefix	BLM #	Location Date	Twn	Range	Section	County	State	Book	Page	Doc #	Amended? Y=Yes
BGM1 1	NMC	804088	04/01/1999	36N	49E	36	Eureka	NV	326	447		
Number of Claims for this PRN (Property):											1	

SE 21 MD E 1 50V H002  
MTB OSN DVA1333E

EXHIBIT A  
GOLDSTRIKE

Date: 08/06/2004

Property: BGM1 2 CLAIM		PRN: H012										
Owner: BARRICK GOLDSTRIKE MINES INC.												
Claim Name	BLM Prefix	BLM #	Location Date	Twn	Range	Section	County	State	Book	Page	Doc #	Amended? Y=Yes
BGM1 2	NMC	804089	04/01/1999	36N	49E	36	Eureka	NV	326	448		
Number of Claims for this PRN (Property): 1												

Property: BRUSH CLAIMS		PRN: H009										
Owner: BARRICK GOLDSTRIKE MINES INC.												
Claim Name	BLM Prefix	BLM #	Location Date	Twn	Range	Section	County	State	Book	Page	Doc #	Amended? Y=Yes
BRUSH NO. 20	NMC	593332	02/23/1990	36N	50E	20	Eureka	NV	231	201		Yes
BRUSH NO. 21	NMC	593333	02/23/1990	36N	50E	20	Eureka	NV	209	390		
BRUSH NO. 22	NMC	593334	02/23/1990	36N	50E	20	Eureka	NV	231	202		Yes
BRUSH NO. 23	NMC	593335	02/23/1990	36N	50E	20	Eureka	NV	209	392		Yes
BRUSH NO. 24	NMC	593336	02/23/1990	36N	50E	20	Eureka	NV	231	203		Yes
BRUSH NO. 25	NMC	593337	02/23/1990	36N	50E	20	Eureka	NV	209	393		Yes
BRUSH NO. 26	NMC	593338	02/23/1990	36N	50E	20	Eureka	NV	231	204		Yes
Number of Claims for this PRN (Property): 7												

SE 21 44 E 1 90V 402  
W7B OSN 03A13333

EXHIBIT A  
GOLDSTRIKE

Date: 08/06/2004

Property: BUZZ CLAIMS		PRN: G905											
Owner: BARRICK GOLDSTRIKE MINES INC.												Amended?	
Claim #	Claim Name	BLM Prefix	BLM #	Location Date	Twn	Range	Section	County	State	Book	Page	Doc #	Y=Yes
BUZZ # 1		NMC	268706	04/27/1983	36N	50E	19	Eureka	NV	111	003		Yes
								Eureka	NV	156	362		Yes
								Eureka	NV	156	073		Yes
BUZZ # 2		NMC	268707	04/27/1983	36N	50E	19	Eureka	NV	156	365		Yes
								Eureka	NV	156	076		Yes
								Eureka	NV	111	004		Yes
BUZZ # 3		NMC	268708	04/27/1983	36N	50E	19	Eureka	NV	156	368		Yes
								Eureka	NV	156	079		Yes
								Eureka	NV	111	005		Yes
Number of Claims for this PRN (Property):												3	

RECEIVED NSO BLM  
AUG 13 12:35 PM '04

EXHIBIT A  
GOLDSTRIKE

Date: 08/06/2004

Property: CARD CLAIMS

PRN: G906

Owner: BARRICK GOLDSTRIKE MINES INC.

CARD #	Claim Name	BLM Prefix	BLM #	Location		Range	Section	County	State	Book	Page	Doc #	Amended? Y=Yes
				Date	Twn								
CARD # 1		NMC	359098	10/23/1985	36N	49E	13	Eureka	NV	142	71		
					36N	49E	24						
					36N	50E	18						
CARD # 2		NMC	359099	10/23/1985	36N	50E	19	Eureka	NV	142	72		
					36N	50E	18						
					36N	50E	19						
CARD # 3		NMC	359100	10/23/1985	36N	50E	18	Eureka	NV	142	73		
					36N	50E	19						
					36N	50E	18						
CARD # 4		NMC	359101	10/23/1985	36N	50E	18	Eureka	NV	142	74		
					36N	50E	19						
					36N	50E	18						
CARD # 5		NMC	359102	10/23/1985	36N	50E	18	Eureka	NV	142	75		
					36N	50E	19						
					36N	50E	18						
Number of Claims for this PRN (Property):												5	

RECEIVED 03/13/03 11:21 AM

EXHIBIT A  
GOLDSTRIKE

Date: 08/06/2004

Property: CLYDESDALE CLAIMS  
Owner: BARRICK GOLDSTRIKE MINES INC.

PRN: G907

Claim Name	BLM Prefix	BLM #	Location Date	Twn	Range	Section	County	State	Book	Page	Doc #	Amended? Y=Yes
CLYDESDALE # 1	NMC	275634	05/24/1983	36N	49E	15	Eureka	NV	112	136		
CLYDESDALE # 2	NMC	275635	05/24/1983	36N	49E	15	Eureka	NV	112	137		
CLYDESDALE # 3	NMC	275636	05/24/1983	36N	49E	15	Eureka	NV	112	138		
CLYDESDALE # 4	NMC	275637	05/24/1983	36N	49E	15	Eureka	NV	112	139		
CLYDESDALE # 5	NMC	275638	05/24/1983	36N	49E	15	Eureka	NV	112	140		
CLYDESDALE # 6	NMC	275639	05/24/1983	36N	49E	15	Eureka	NV	112	141		
CLYDESDALE # 7	NMC	275640	05/24/1983	36N	49E	15	Eureka	NV	112	142		
CLYDESDALE # 8	NMC	275641	05/24/1983	36N	49E	14	Eureka	NV	112	143		
CLYDESDALE # 9	NMC	275642	05/24/1983	36N	49E	15	Eureka	NV	112	144		
CLYDESDALE # 10	NMC	275643	05/24/1983	36N	49E	14	Eureka	NV	112	145		
CLYDESDALE # 11	NMC	275644	05/24/1983	36N	49E	22	Eureka	NV	112	146		
CLYDESDALE # 12	NMC	275645	05/24/1983	36N	49E	22	Eureka	NV	112	147		
CLYDESDALE # 13	NMC	275646	05/24/1983	36N	49E	22	Eureka	NV	112	148		
CLYDESDALE # 14	NMC	275647	05/24/1983	36N	49E	22	Eureka	NV	112	149		
CLYDESDALE # 15	NMC	275648	05/24/1983	36N	49E	22	Eureka	NV	112	150		
CLYDESDALE # 16	NMC	275649	05/24/1983	36N	49E	23	Eureka	NV	112	151		
CLYDESDALE # 17	NMC	275650	05/24/1983	36N	49E	23	Eureka	NV	112	152		
CLYDESDALE # 18	NMC	275651	05/24/1983	36N	49E	22	Eureka	NV	112	153		
CLYDESDALE # 19	NMC	275652	05/24/1983	36N	49E	22	Eureka	NV	112	154		
CLYDESDALE # 20	NMC	275653	05/24/1983	36N	49E	22	Eureka	NV	112	155		
CLYDESDALE # 21	NMC	275654	05/24/1983	36N	49E	22	Eureka	NV	112	156		
CLYDESDALE # 22	NMC	275655	05/24/1983	36N	49E	22	Eureka	NV	112	157		
CLYDESDALE # 23	NMC	275656	05/24/1983	36N	49E	22	Eureka	NV	112	158		
CLYDESDALE # 24	NMC	275657	05/24/1983	36N	49E	22	Eureka	NV	112	159		
CLYDESDALE # 25	NMC	275658	05/24/1983	36N	49E	23	Eureka	NV	112	160		
CLYDESDALE # 26	NMC	275659	05/24/1983	36N	49E	23	Eureka	NV	112	161		

SE 21 Md  
C1 3111 90036N  
W7B OSN DEAI133R Page 5 of 25

EXHIBIT A  
GOLDSTRIKE

Date: 08/06/2004

Claim Name	BLM Prefix	BLM #	Location Date	Twn	Range	Section	County	State	Book	Page	Doc #	Amended? Y=Yes
CLYDESDALE # 27	NMC	275660	05/24/1983	36N	49E	22	Eureka	NV	112	162		
CLYDESDALE # 28	NMC	275661	05/24/1983	36N	49E	22	Eureka	NV	112	163		
CLYDESDALE # 29	NMC	275662	05/24/1983	36N	49E	22	Eureka	NV	112	164		
CLYDESDALE # 30	NMC	275663	05/24/1983	36N	49E	22	Eureka	NV	112	165		
CLYDESDALE # 31	NMC	275664	05/24/1983	36N	49E	22	Eureka	NV	112	166		
Number of Claims for this PRN (Property):											31	

2004 AUG 13 PM 12: 35  
RECEIVED NSO BLM



EXHIBIT A  
GOLDSTRIKE

Date: 08/06/2004

Property: EXTENSION CLAIMS  
Owner: BARRICK GOLDSTRIKE MINES INC.

PRN: C909

Claim Name	BLM Prefix	BLM #	Location Date	Twn	Range	Section	County	State	Book	Page	Doc #	Amended? Y=Yes
EXTENSION # 1	NMC	450161	12/02/1987	36N	49E	12	Elko	NV	595	153		Yes
				36N	49E	13	Elko	NV	664	040		Yes
EXTENSION # 2	NMC	450162	12/02/1987	36N	49E	12	Elko	NV	595	154		Yes
				36N	49E	13	Elko	NV	664	043		Yes
EXTENSION # 6	NMC	450166	12/02/1987	36N	49E	12	Elko	NV	595	158		Yes
				36N	49E	13	Elko	NV	664	055		Yes
EXTENSION # 7	NMC	450167	12/02/1987	36N	49E	12	Elko	NV	664	058		Yes
				36N	49E	13	Elko	NV	595	159		Yes
				36N	50E	18						
EXTENSION # 8	NMC	450168	12/02/1987	36N	50E	18	Elko	NV	595	160		Yes
				36N	50E	7	Elko	NV	664	061		Yes
EXTENSION # 9	NMC	450169	12/02/1987	36N	50E	18	Elko	NV	595	161		Yes
				36N	50E	7	Elko	NV	664	064		Yes
EXTENSION # 10	NMC	450170	12/02/1987	36N	50E	7	Elko	NV	595	162		Yes
							Elko	NV	664	067		Yes
EXTENSION # 11	NMC	450171	12/02/1987	36N	50E	7	Elko	NV	664	070		Yes
							Elko	NV	595	163		Yes
EXTENSION # 12	NMC	450172	12/02/1987	36N	49E	12	Elko	NV	595	164		Yes
				36N	50E	7	Elko	NV	664	073		Yes
EXTENSION # 13	NMC	450173	12/02/1987	36N	49E	12	Elko	NV	595	165		Yes
							Elko	NV	664	076		Yes
EXTENSION # 14	NMC	450174	12/02/1987	36N	49E	12	Elko	NV	595	166		Yes
							Elko	NV	664	079		Yes
EXTENSION # 15	NMC	450175	12/02/1987	36N	49E	12	Elko	NV	595	167		Yes
							Elko	NV	664	082		Yes
EXTENSION # 16	NMC	450176	12/02/1987	36N	49E	12	Elko	NV	595	168		Yes
							Elko	NV	664	085		Yes

55-21-Md-El-9N-402

MTB OSN EDV13E3E

EXHIBIT A  
GOLDSTRIKE

Date: 08/06/2004

Claim Name	BLM Prefix	BLM #	Location Date	Twn	Range	Section	County	State	Book	Page	Doc #	Amended? Y=Yes
EXTENSION # 17	NMC	450177	12/02/1987	36N	49E	12	Elko	NV	595	169		Yes
							Elko	NV	664	088		
EXTENSION # 18	NMC	450178	12/02/1987	36N	49E	12	Elko	NV	595	170		Yes
							Elko	NV	664	091		
Number of Claims for this PRN (Property):											15	

2004 AUG 13 PM 12:35  
RECEIVED NSO BLM

EXHIBIT A  
GOLDSTRIKE

Date: 08/06/2004

Property: FOX CLAIMS  
Owner: BARRICK GOLDSTRIKE MINES INC.

PRN: G911

Claim Name	BLM Prefix	BLM #	Location Date	Twn	Range	Section	County	State	Book	Page	Doc #	Amended? Y=Yes
FOX 1	NMC	182111	12/02/1980	36N	49E	12	Elko	NV	344	354		
FOX 2	NMC	182112	12/02/1980	36N	49E	13						
FOX 3	NMC	182113	12/02/1980	36N	49E	12	Elko	NV	344	355		
FOX 4	NMC	182114	12/02/1980	36N	49E	13	Elko	NV	344	356		
FOX 5	NMC	182115	12/02/1980	36N	49E	13	Elko	NV	344	357		
FOX 6	NMC	182116	12/02/1980	36N	49E	13	Elko	NV	344	358		
FOX 7	NMC	182117	12/02/1980	36N	49E	13	Eureka	NV	90	451		
FOX 8	NMC	182118	12/02/1980	36N	49E	13	Eureka	NV	90	452		
FOX 9	NMC	182119	12/02/1980	36N	49E	13	Eureka	NV	90	453		
FOX 10	NMC	182120	12/02/1980	36N	50E	18	Eureka	NV	90	454		
Number of Claims for this PRN (Property):											10	

SE 21 PM 31 AUG 2002  
MLB NSN 3EAD13C3E

EXHIBIT A  
GOLDSTRIKE

Date: 08/06/2004

Property: GA FRAC CLAIMS		PRN: H099											
Owner: BARRICK GOLDSTRIKE MINES INC.													
Claim Name	BLM Prefix	BLM #	Location Date	Twn	Range	Section	County	State	Book	Page	Doc #	Amended? Y=Yes	
GA FRAC 17	NMC	825639	10/17/2001	36N	49E	14	Eureka	NV	344	443			
				36N	49E	23							
GA FRAC 18	NMC	825640	10/17/2001	36N	49E	14	Eureka	NV	344	444			
GA FRAC 22	NMC	825641	10/17/2001	36N	49E	14	Eureka	NV	344	445			
				36N	49E	14	Elko	NV	1	35974			
GA FRAC 26	NMC	825642	10/17/2001	36N	49E	12	Elko	NV	1	35975			
				36N	49E	13							
Number of Claims for this PRN (Property):											4		

RECEIVED 13333M  
AUG 13 PM 12:36

EXHIBIT A  
GOLDSTRIKE

Date: 08/06/2004

Property: GOLD BUG CLAIMS

PRN: G914

Owner: BARRICK GOLDSTRIKE MINES INC.

Claim Name	BLM Prefix	BLM #	Location Date	Twn	Range	Section	County	State	Book	Page	Doc #	Amended? Y=Yes
GOLD BUG # 4 F	NMC	679827	05/07/1993	36N	50E	18	Eureka	NV	249	395		
GOLD BUG # 9	NMC	679828	05/07/1993	36N	50E	18	Eureka	NV	249	396		
				36N	50E	19						
GOLD BUG # 1 F	NMC	450105	10/13/1987	36N	49E	13	Eureka	NV	169	428		
GOLD BUG # 4 F	NMC	450108	10/13/1987	36N	50E	18	Eureka	NV	169	431		
GOLD BUG # 9	NMC	450113	10/09/1987	36N	50E	18	Eureka	NV	169	436		
				36N	50E	19						
GOLD BUG # 10	NMC	450114	10/09/1987	36N	50E	18	Eureka	NV	169	437		
GOLD BUG # 11	NMC	450115	10/09/1987	36N	50E	18	Eureka	NV	169	438		
GOLD BUG # 16	NMC	450120	10/09/1987	36N	49E	13	Eureka	NV	169	443		
GOLD BUG # 17	NMC	450121	10/09/1987	36N	49E	13	Eureka	NV	169	444		
GOLD BUG # 18	NMC	450122	10/09/1987	36N	49E	13	Eureka	NV	169	445		
GOLD BUG # 19	NMC	450123	10/09/1987	36N	49E	13	Eureka	NV	169	446		
				36N	49E	13	Eureka	NV	169	447		
GOLD BUG # 20	NMC	450124	10/09/1987	36N	49E	13	Eureka	NV	169	447		
				36N	49E	13	Eureka	NV	169	447		
GOLD BUG # 25	NMC	450129	10/09/1987	36N	49E	13	Eureka	NV	169	452		
				36N	49E	13	Eureka	NV	169	452		
				36N	50E	18						
GOLD BUG # 26	NMC	450130	10/09/1987	36N	50E	18	Eureka	NV	169	453		
				36N	50E	18	Eureka	NV	169	453		
GOLD BUG # 27	NMC	450131	10/09/1987	36N	50E	18	Eureka	NV	169	454		
				36N	50E	18	Eureka	NV	169	454		
GOLD BUG NO. 1	NMC	57053	02/26/1963	36N	49E	13	Eureka	NV	34	332		Yes
				36N	50E	18	Eureka	NV	N	195		
GOLD BUG NO. 2	NMC	57054	02/22/1963	36N	49E	13	Eureka	NV	34	196		Yes
				36N	50E	18	Eureka	NV	34	333		

RECEIVED OSN B7M

Page 11 of 25

02 JUN 2004 12:21 PM

EXHIBIT A  
GOLDSTRIKE

Date: 08/06/2004

Claim Name	BLM Prefix	BLM #	Location Date	Twn	Range	Section	County	State	Book	Page	Doc #	Amended? Y=Yes
GOLD BUG NO. 3	NMC	57055	02/22/1963	36N	49E	13	Eureka	NV	N	197		Yes
				36N	50E	18	Eureka	NV	34	334		Yes
GOLD BUG NO. 4	NMC	57056	02/22/1963	36N	49E	13	Eureka	NV	N	198		Yes
				36N	50E	18	Eureka	NV	34	335		Yes
GOLD BUG NO. 5	NMC	57057	02/22/1963	36N	49E	13	Eureka	NV	N	199		Yes
				36N	50E	18	Eureka	NV	34	336		Yes
GOLD BUG NO. 6	NMC	57058	02/22/1963	36N	49E	13	Eureka	NV	N	200		Yes
				36N	50E	18	Eureka	NV	34	337		Yes
GOLD BUG NO. 7	NMC	57059	02/22/1963	36N	49E	13	Eureka	NV	N	201		Yes
				36N	50E	18	Eureka	NV	34	338		Yes
GOLD BUG NO. 8	NMC	57060	02/22/1963	36N	49E	13	Eureka	NV	N	202		Yes
				36N	50E	18	Eureka	NV	34	339		Yes
GOLD BUG NO. 9	NMC	57061	02/22/1963	36N	49E	13	Eureka	NV	N	203		Yes
				36N	50E	18	Eureka	NV	34	340		Yes
GOLD BUG NO. 10	NMC	57062	02/26/1963	36N	49E	13	Eureka	NV	34	341		Yes
				36N	50E	18	Eureka	NV	N	204		Yes
GOLD BUG NO. 11	NMC	57063	02/26/1963	36N	49E	13	Eureka	NV	34	342		Yes
				36N	50E	18	Eureka	NV	N	205		Yes
GOLD BUG NO. 12	NMC	57064	02/26/1963	36N	49E	13	Eureka	NV	34	343		Yes
				36N	50E	18	Eureka	NV	N	206		Yes
GOLD BUG NO. 13	NMC	57065	02/26/1963	36N	49E	13	Eureka	NV	34	344		Yes
				36N	50E	18	Eureka	NV	N	207		Yes
GOLD BUG NO. 14	NMC	57066	02/26/1963	36N	49E	13	Eureka	NV	34	345		Yes
				36N	50E	18	Eureka	NV	N	208		Yes
GOLD BUG NO. 15	NMC	57067	02/26/1963	36N	49E	13	Eureka	NV	34	346		Yes
				36N	50E	18	Eureka	NV	N	209		Yes
GOLD BUG NO. 16	NMC	57068	02/26/1963	36N	49E	13	Eureka	NV	34	347		Yes
				36N	50E	18	Eureka	NV	N	210		Yes
GOLD BUG NO. 17	NMC	57069	02/26/1963	36N	49E	13	Eureka	NV	34	348		Yes
				36N	50E	18	Eureka	NV	N	211		Yes

93:21:44 E-1 9NW 40736N  
M718 OSHN 3E3V13E3ER  
Page 12 of 25

EXHIBIT A  
GOLDSTRIKE

Date: 08/06/2004

Claim Name	BLM Prefix	BLM #	Location Date	Twn	Range	Section	County	State	Book	Page	Doc #	Amended? Y=Yes
GOLD BUG NO. 18	NMC	57070	02/26/1963	36N	49E	13	Eureka	NV	34	349		Yes
				36N	50E	18	Eureka	NV	N	212		
GOLD BUG NO. 19	NMC	57071	02/22/1963	36N	49E	13	Eureka	NV	34	350		Yes
				36N	50E	18	Eureka	NV	N	213		
GOLD BUG NO. 20	NMC	57072	02/22/1963	36N	49E	13	Eureka	NV	N	214		
				36N	50E	18	Eureka	NV	34	351		Yes
GOLD BUG NO. 21	NMC	57073	02/22/1963	36N	49E	13	Eureka	NV	34	352		Yes
				36N	50E	18	Eureka	NV	N	215		
GOLD BUG NO. 22	NMC	57074	02/22/1963	36N	49E	13	Eureka	NV	N	216		Yes
				36N	50E	18	Eureka	NV	34	353		
GOLD BUG NO. 23	NMC	57075	02/22/1963	36N	49E	13	Eureka	NV	34	354		Yes
				36N	50E	18	Eureka	NV	N	217		
GOLD BUG NO. 24	NMC	57076	02/22/1963	36N	49E	13	Eureka	NV	N	218		
				36N	50E	18	Eureka	NV	34	355		Yes
GOLD BUG NO. 25	NMC	57077	02/22/1963	36N	49E	13	Eureka	NV	N	219		
				36N	50E	18	Eureka	NV	34	356		Yes
GOLD BUG NO. 26	NMC	57078	02/22/1963	36N	49E	13	Eureka	NV	N	220		
				36N	50E	18	Eureka	NV	34	357		Yes
GOLD BUG NO. 27	NMC	57079	02/22/1963	36N	49E	13	Eureka	NV	34	358		Yes
				36N	50E	18	Eureka	NV	N	221		
Number of Claims for this PRN (Property):										42		

9E :21 M4 E 1 30W 4002  
M7B OSN DEAI13C33H Page 13 of 25

EXHIBIT A  
GOLDSTRIKE

Date: 08/06/2004

Property: GOLDEN APRIL CLAIMS

PRN: G913

Owner: BARRICK GOLDSTRIKE MINES INC.

Claim Name	BLM Prefix	BLM #	Location Date	Twn	Range	Section	County	State	Book	Page	Doc #	Amended? Y=Yes
GOLDEN APRIL F	NMC	136793	12/20/1979	36N	49E	14	Eureka	NV	78	193		
				36N	49E	14	Elko	NV	312	370		
GOLDEN APRIL 1	NMC	136772	12/20/1979	36N	49E	13	Eureka	NV	78	172		
GOLDEN APRIL 2	NMC	136773	12/20/1979	36N	49E	13	Eureka	NV	78	173		
GOLDEN APRIL 3	NMC	136774	12/20/1979	36N	49E	13	Eureka	NV	78	174		
GOLDEN APRIL 4	NMC	136775	12/20/1979	36N	49E	13	Eureka	NV	78	175		
GOLDEN APRIL 5	NMC	136776	12/20/1979	36N	49E	14	Eureka	NV	78	176		
GOLDEN APRIL 6	NMC	136777	12/20/1979	36N	49E	13	Eureka	NV	78	177		
GOLDEN APRIL 7	NMC	136778	12/20/1979	36N	49E	14	Eureka	NV	78	178		
GOLDEN APRIL 8	NMC	136779	12/20/1979	36N	49E	13	Eureka	NV	78	179		
				36N	49E	14						
GOLDEN APRIL 9	NMC	136780	12/20/1979	36N	49E	14	Eureka	NV	78	180		
				36N	49E	14	Elko	NV	312	364		
GOLDEN APRIL 10	NMC	136781	12/20/1979	36N	49E	13	Eureka	NV	78	181		
				36N	49E	14	Elko	NV	312	365		
GOLDEN APRIL 11	NMC	136782	12/20/1979	36N	49E	13	Eureka	NV	78	182		
				36N	49E	13	Elko	NV	312	366		
GOLDEN APRIL 12	NMC	136783	12/20/1979	36N	49E	13	Eureka	NV	78	183		
				36N	49E	13	Elko	NV	312	367		
GOLDEN APRIL 13	NMC	136784	12/20/1979	36N	49E	14	Eureka	NV	78	184		
GOLDEN APRIL 14	NMC	136785	12/20/1979	36N	49E	14	Eureka	NV	78	185		
GOLDEN APRIL 15	NMC	136786	12/20/1979	36N	49E	14	Eureka	NV	78	186		
GOLDEN APRIL 16	NMC	136787	12/20/1979	36N	49E	14	Eureka	NV	78	187		
GOLDEN APRIL 17	NMC	136788	12/20/1979	36N	49E	14	Eureka	NV	78	188		
GOLDEN APRIL 18	NMC	136789	12/20/1979	36N	49E	14	Eureka	NV	78	189		
GOLDEN APRIL 19	NMC	136790	12/20/1979	36N	49E	14	Eureka	NV	78	190		
GOLDEN APRIL 20	NMC	136791	12/20/1979	36N	49E	14	Eureka	NV	78	191		
				36N	49E	14	Elko	NV	312	368		

M78 OSH 03A13C3R

Page 14 of 25



EXHIBIT A  
GOLDSTRIKE

Date: 08/06/2004

Claim Name	BLM Prefix	BLM #	Location Date	Twn	Range	Section	County	State	Book	Page	Doc #	Amended? Y=Yes
GOLDEN APRIL # 21	NMC	136792	12/20/1979	36N	49E	13	Eureka	NV	78	192		
				36N	49E	13	Elko	NV	312	369		
				36N	49E	14						
				36N	49E	14						
GOLDEN APRIL # 1	NMC	450132	10/15/1987	36N	49E	13	Eureka	NV	169	455		
				36N	49E	24						
GOLDEN APRIL # 2	NMC	450133	10/13/1987	36N	49E	13	Eureka	NV	169	456		
				36N	49E	24						
GOLDEN APRIL # 3	NMC	450134	10/16/1987	36N	49E	13	Eureka	NV	169	457		
GOLDEN APRIL # 4	NMC	450135	10/16/1987	36N	49E	13	Eureka	NV	169	458		
GOLDEN APRIL # 5	NMC	450136	10/15/1987	36N	49E	14	Eureka	NV	169	459		
				36N	49E	23						
GOLDEN APRIL # 6	NMC	450137	10/15/1987	36N	49E	13	Eureka	NV	169	460		
				36N	49E	14						
				36N	49E	23						
				36N	49E	24						
GOLDEN APRIL # 7	NMC	450138	10/16/1987	36N	49E	14	Eureka	NV	169	461		
GOLDEN APRIL # 8	NMC	450139	10/16/1987	36N	49E	13	Eureka	NV	169	462		
				36N	49E	14						
GOLDEN APRIL # 9	NMC	450140	10/16/1987	36N	49E	14	Elko	NV	595	180		
				36N	49E	14	Eureka	NV	169	463		
GOLDEN APRIL # 10	NMC	450141	10/16/1987	36N	49E	14	Elko	NV	595	181		
				36N	49E	14	Eureka	NV	169	464		
GOLDEN APRIL # 11	NMC	450142	10/16/1987	36N	49E	13	Elko	NV	595	182		
				36N	49E	13	Eureka	NV	169	465		
				36N	49E	14						
				36N	49E	14						
GOLDEN APRIL # 12	NMC	450143	10/16/1987	36N	49E	13	Eureka	NV	169	466		
				36N	49E	13	Elko	NV	595	183		
GOLDEN APRIL # 13	NMC	450144	10/15/1987	36N	49E	14	Eureka	NV	169	467		
				36N	49E	23						

93-21-M-EL-SNV-402

RECEIVED OSN 07B M

EXHIBIT A  
GOLDSTRIKE

Date: 08/06/2004

Claim Name	BLM Prefix	BLM #	Location Date	Twn	Range	Section	County	State	Book	Page	Doc #	Amended? Y=Yes
GOLDEN APRIL # 14	NMC	450145	10/16/1987	36N	49E	14	Eureka	NV	169	468		
GOLDEN APRIL # 15	NMC	450146	10/15/1987	36N	49E	14	Eureka	NV	169	469		
				36N	49E	23						
GOLDEN APRIL # 16	NMC	450147	10/19/1987	36N	49E	14	Eureka	NV	169	470		
GOLDEN APRIL # 17	NMC	450148	10/15/1987	36N	49E	14	Eureka	NV	169	471		
				36N	49E	23						
GOLDEN APRIL # 18	NMC	450149	10/19/1987	36N	49E	14	Eureka	NV	169	472		
GOLDEN APRIL # 19	NMC	450150	10/16/1987	36N	49E	13	Eureka	NV	169	473		
				36N	49E	13	Elko	NV	595	184		
GOLDEN APRIL # 21	NMC	450151	10/19/1987	36N	49E	14	Eureka	NV	169	474		
				36N	49E	14	Elko	NV	595	185		
GOLDEN APRIL # 22	NMC	450152	10/19/1987	36N	49E	14	Elko	NV	595	186		
				36N	49E	14	Eureka	NV	169	475		
GOLDEN APRIL # 23 F	NMC	450153	10/13/1987	36N	49E	13	Eureka	NV	169	476		
GOLDEN APRIL # 24 F	NMC	450154	10/15/1987	36N	49E	13	Eureka	NV	169	477		
				36N	49E	14						
GOLDEN APRIL # 25 F	NMC	450155	10/15/1987	36N	49E	14	Eureka	NV	169	478		
GOLDEN APRIL # 26 F	NMC	450156	11/04/1987	36N	49E	12	Elko	NV	664	025		Yes
							Elko	NV	595	187		
GOLDEN APRIL # 27 F	NMC	450157	11/04/1987	36N	49E	13	Elko	NV	664	028		Yes
				36N	49E	14	Elko	NV	595	188		
GOLDEN APRIL # 28 F	NMC	450158	11/04/1987	36N	49E	13	Elko	NV	664	031		Yes
							Elko	NV	595	189		
GOLDEN APRIL # 29	NMC	450159	11/04/1987	36N	49E	11	Elko	NV	664	034		Yes
				36N	49E	12	Elko	NV	595	190		
				36N	49E	13						
				36N	49E	14						
GOLDEN APRIL # 30	NMC	450160	11/04/1987	36N	49E	12	Elko	NV	664	037		Yes
				36N	49E	13	Elko	NV	595	191		

Number of Claims for 1987-1988 51

RECEIVED M78 OSN 03A13C3E3

EXHIBIT A  
GOLDSTRIKE

Date: 08/06/2004

Property: GOLDEN WOMBAT CLAIMS  
Owner: BARRICK GOLDSTRIKE MINES INC.

PRN: G912

Claim Name	BLM Prefix	BLM #	Location Date	Twn	Range	Section	County	State	Book	Page	Doc #	Amended? Y=Yes
GOLDEN WOMBAT # 1	NMC	275626	05/24/1983	36N	49E	14	Eureka	NV	112	135		
GOLDEN WOMBAT # 1	NMC	621204	02/06/1991	36N	49E	14	Eureka	NV	221	42		
GOLDEN WOMBAT # 2	NMC	275627	05/24/1983	36N	49E	23						
GOLDEN WOMBAT # 2	NMC	621205	02/06/1991	36N	49E	14	Eureka	NV	221	43		
GOLDEN WOMBAT # 3	NMC	275628	05/24/1983	36N	49E	14	Eureka	NV	112	133		
GOLDEN WOMBAT # 3	NMC	621206	02/06/1991	36N	49E	14	Eureka	NV	221	44		
GOLDEN WOMBAT # 4	NMC	275629	05/24/1983	36N	49E	14	Eureka	NV	112	132		
GOLDEN WOMBAT # 4	NMC	621207	02/06/1991	36N	49E	14	Eureka	NV	221	45		
GOLDEN WOMBAT # 5	NMC	275630	05/24/1983	36N	49E	13	Eureka	NV	112	131		
GOLDEN WOMBAT # 5	NMC	621208	02/06/1991	36N	49E	13	Eureka	NV	221	46		
GOLDEN WOMBAT # 6	NMC	275631	05/24/1983	36N	49E	23	Eureka	NV	112	130		
GOLDEN WOMBAT # 6	NMC	621209	02/06/1991	36N	49E	23	Eureka	NV	221	47		
GOLDEN WOMBAT # 7	NMC	275632	05/24/1983	36N	49E	23	Eureka	NV	112	129		
GOLDEN WOMBAT # 7	NMC	621210	02/06/1991	36N	49E	23	Eureka	NV	221	48		
GOLDEN WOMBAT # 8	NMC	275631	05/24/1983	36N	49E	23	Eureka	NV	112	128		

EXHIBIT A  
GOLDSTRIKE

Date: 08/06/2004

Claim Name	BLM Prefix	BLM #	Location Date	Twn	Range	Section	County	State	Book	Page	Doc #	Amended? Y=Yes
GOLDEN WOMBAT # 8	NMC	621211	02/06/1991	36N	49E	23	Eureka	NV	221	49		
Number of Claims for this PRN (Property):											16	

RECEIVED NSO BLM  
2008 AUG 13 PM 12:36

EXHIBIT A  
GOLDSTRIKE

Date: 08/06/2004

Property: GOLDSTRIKE CLAIMS

PRN: G915

Owner: BARRICK GOLDSTRIKE MINES INC.

Claim Name	BLM Prefix	BLM #	Location Date	Twn	Range	Section	County	State	Book	Page	Doc #	Amended? Y=Yes
GOLDSTRIKE 38 F	NMC	641522	11/14/1991	36N	50E	30	Eureka	NV	231	480		Yes
				36N	50E	31	Eureka	NV	326	412		Yes
GOLDSTRIKE 41 F	NMC	641525	01/23/1992	36N	50E	30	Eureka	NV	306	150		Yes
				36N	50E	31	Eureka	NV	231	483		
GOLDSTRIKE NO. 6	NMC	57159	02/12/1963	36N	50E	30	Eureka	NV	N	137		Yes
							Eureka	NV	34	364		Yes
							Eureka	NV	222	412		Yes
							Eureka	NV	65	592		Yes
GOLDSTRIKE NO. 7	NMC	57160	02/12/1963	36N	50E	30	Eureka	NV	N	138		Yes
							Eureka	NV	34	365		Yes
							Eureka	NV	222	414		Yes
							Eureka	NV	65	593		Yes
GOLDSTRIKE NO. 8	NMC	57161	02/12/1963	36N	50E	30	Eureka	NV	222	416		Yes
							Eureka	NV	34	366		Yes
							Eureka	NV	N	139		Yes
							Eureka	NV	65	594		Yes
GOLDSTRIKE NO. 9	NMC	57162	02/12/1963	36N	50E	30	Eureka	NV	N	140		Yes
							Eureka	NV	34	367		Yes
							Eureka	NV	222	418		Yes
							Eureka	NV	65	595		Yes
GOLDSTRIKE NO. 10	NMC	57163	02/12/1963	36N	50E	30	Eureka	NV	222	420		Yes
							Eureka	NV	N	141		Yes
							Eureka	NV	34	368		Yes
							Eureka	NV	65	596		Yes
GOLDSTRIKE NO. 11	NMC	57164	02/12/1963	36N	50E	30	Eureka	NV	N	142		Yes
							Eureka	NV	34	369		Yes
							Eureka	NV	222	422		Yes
							Eureka	NV	65	597		Yes

9C:21 MI E 1 90V 40Z

M7B OSN EDAI3E3E3

EXHIBIT A  
GOLDSTRIKE

Date: 08/06/2004

Claim Name	BLM Prefix	BLM #	Location Date	Twn	Range	Section	County	State	Book	Page	Doc #	Amended? Y=Yes
GOLDSTRIKE NO. 12	NMC	57165	02/12/1963	36N	50E	30	Eureka	NV	N	143		Yes
							Eureka	NV	222	424		Yes
							Eureka	NV	34	370		Yes
							Eureka	NV	65	598		Yes
GOLDSTRIKE NO. 13	NMC	57166	02/12/1963	36N	50E	30	Eureka	NV	N	144		Yes
							Eureka	NV	222	426		Yes
							Eureka	NV	34	371		Yes
							Eureka	NV	65	599		Yes
Number of Claims for this PRN (Property):												10

Property: GS FRACTION CLAIMS												
Owner: BARRICK GOLDSTRIKE MINES INC.												
PRN: G916												
Claim Name	BLM Prefix	BLM #	Location Date	Twn	Range	Section	County	State	Book	Page	Doc #	Amended? Y=Yes
GS FRACTION 38	NMC	325246	09/12/1984	36N	50E	30	Eureka	NV	326	414		Yes
				36N	50E	31	Eureka	NV	130	478		
GS FRACTION # 37	NMC	325245	09/12/1984	36N	50E	30	Eureka	NV	130	477		
				36N	50E	31						
Number of Claims for this PRN (Property):												2

93:21 PM 13 NOV 2002  
MTB OSN 23A13E3E2

EXHIBIT A  
GOLDSTRIKE

Date: 08/06/2004

Property: HILL CLAIMS Owner: BARRICK GOLDSTRIKE MINES INC.												
PRN: G917												
Claim Name	BLM Prefix	BLM #	Location Date	Twn	Range	Section	County	State	Book	Page	Doc #	Amended? Y=Yes
HILL # 52 F	NMC	450103	12/02/1987	36N	50E	7	Elko	NV	595	233		Yes
HILL # 53 F	NMC	450104	12/02/1987	36N	49E	12	Elko	NV	664	22		Yes
				36N	50E	7	Elko	NV	595	234		Yes
Number of Claims for this PRN (Property): 2												

Property: PATTON CLAIMS Owner: BARRICK GOLDSTRIKE MINES INC.												
PRN: G918												
Claim Name	BLM Prefix	BLM #	Location Date	Twn	Range	Section	County	State	Book	Page	Doc #	Amended? Y=Yes
PATTON # 6	NMC	334039	11/10/1984	36N	50E	30	Eureka	NV	134	191		Y=Yes
Number of Claims for this PRN (Property): 1												

Property: PAY CLAIMS Owner: BARRICK GOLDSTRIKE MINES INC.												
PRN: H010												
Claim Name	BLM Prefix	BLM #	Location Date	Twn	Range	Section	County	State	Book	Page	Doc #	Amended? Y=Yes
PAY 1	NMC	701787	04/30/1994	36N	49E	36	Eureka	NV	270	475		Y=Yes
PAY 2	NMC	701788	04/30/1994	36N	49E	36	Eureka	NV	270	476		Y=Yes
Number of Claims for this PRN (Property): 2												

93:21 PM E1 GUV B02  
MTB OSN DEIVED3E

EXHIBIT A  
GOLDSTRIKE

Date: 08/06/2004

Property: PROSPECTIVE CLAIMS  
Owner: BARRICK GOLDSTRIKE MINES INC.

PRN: H008

Claim Name	BLM Prefix	BLM #	Location Date	Twn	Range	Section	County	State	Book	Page	Doc #	Amended? Y=Yes
PROSPECTIVE 7	NMC	328460	11/02/1984	36N	50E	19	Eureka	NV	131	514		
PROSPECTIVE 9	NMC	328462	11/02/1984	36N	50E	19	Eureka	NV	131	516		
PROSPECTIVE 11	NMC	328464	11/02/1984	36N	50E	19	Eureka	NV	131	518		
PROSPECTIVE 13	NMC	328466	11/02/1984	36N	50E	19	Eureka	NV	131	520		
PROSPECTIVE 17	NMC	328470	11/02/1984	36N	50E	19 & 20	Eureka	NV	131	524		
PROSPECTIVE 19	NMC	328472	11/02/1984	36N	50E	20	Eureka	NV	131	526		
PROSPECTIVE 29	NMC	328482	11/03/1984	36N	50E	18 & 19	Eureka	NV	131	536		
PROSPECTIVE 30	NMC	328483	11/03/1984	36N	50E	19	Eureka	NV	131	537		
PROSPECTIVE 31	NMC	328484	11/03/1984	36N	50E	18 & 19	Eureka	NV	131	538		
PROSPECTIVE 32	NMC	328485	11/03/1984	36N	50E	19	Eureka	NV	131	539		
PROSPECTIVE 33	NMC	328486	11/03/1984	36N	50E	18 & 19	Eureka	NV	131	540		
PROSPECTIVE 34	NMC	328487	11/03/1984	36N	50E	19	Eureka	NV	131	541		
PROSPECTIVE 35	NMC	328488	11/03/1984	36N	50E	18 & 19	Eureka	NV	131	542		
PROSPECTIVE 36	NMC	328489	11/03/1984	36N	50E	19	Eureka	NV	131	543		
PROSPECTIVE 39	NMC	328492	11/03/1984	36N	50E	17, 18, 19 & 20	Eureka	NV	131	546		
PROSPECTIVE 40	NMC	328493	11/03/1984	36N	50E	19 & 20	Eureka	NV	131	547		
PROSPECTIVE 50	NMC	328503	11/04/1984	36N	49E	23	Eureka	NV	131	557		
PROSPECTIVE 55	NMC	328508	11/06/1984	36N	49E	23	Eureka	NV	131	562		
PROSPECTIVE 56	NMC	328509	11/06/1984	36N	49E	23	Eureka	NV	131	563		
PROSPECTIVE 71	NMC	330753	12/07/1984	36N	50E	20	Eureka	NV	132	270		
PROSPECTIVE 72	NMC	330754	12/07/1984	36N	50E	20	Eureka	NV	132	271		
PROSPECTIVE 73	NMC	330755	12/07/1984	36N	50E	17 & 20	Eureka	NV	132	272		
PROSPECTIVE 74	NMC	330756	12/10/1984	36N	49E	13	Eureka	NV	132	273		
				36N	49E	24						
				36N	50E	18						
				36N	50E	19						

92-21-MD E-1-98V-402

RECEIVED OSN BLM



EXHIBIT A  
GOLDSTRIKE

Date: 08/06/2004

Claim Name	BLM Prefix	BLM #	Location Date	Twn	Range	Section	County	State	Book	Page	Doc #	Amended? Y=Yes
PROSPECTIVE 78	NMC	330760	12/07/1984	36N	49E	13	Eureka	NV	132	277		
				36N	49E	24						
PROSPECTIVE 79	NMC	330761	12/07/1984	36N	49E	13	Eureka	NV	132	278		
				36N	49E	14						
				36N	49E	23						
				36N	49E	24						
PROSPECTIVE 80	NMC	330762	12/10/1984	36N	49E	23	Eureka	NV	132	279		
PROSPECTIVE 81	NMC	330763	12/10/1984	36N	49E	23	Eureka	NV	132	280		
PROSPECTIVE 82	NMC	330764	12/10/1984	36N	49E	23	Eureka	NV	132	281		
PROSPECTIVE 83	NMC	330765	12/10/1984	36N	49E	23	Eureka	NV	132	282		
Number of Claims for this PRN (Property):			29									

Property: RODEO CLAIMS												
Owner: BARRICK GOLDSTRIKE MINES INC.												
PRN: G920												
Claim Name	BLM Prefix	BLM #	Location Date	Twn	Range	Section	County	State	Book	Page	Doc #	Amended? Y=Yes
RODEO # 2	NMC	325250	10/31/1984	36N	50E	19	Eureka	NV	130	470		
RODEO # 3	NMC	325251	10/31/1984	36N	50E	19	Eureka	NV	130	471		
RODEO # 4	NMC	325252	10/31/1984	36N	50E	19	Eureka	NV	130	472		
RODEO # 7	NMC	325255	10/31/1984	36N	50E	19	Eureka	NV	130	475		
Number of Claims for this PRN (Property):			4									

93:21 WD E1 9UV 6002  
M17B OSN 23A1333R  
Page 23 of 25

EXHIBIT A  
GOLDSTRIKE

Date: 08/06/2004

Property: RODEO MILLSITE CLAIMS

PRN: H011

Owner: BARRICK GOLDSTRIKE MINES INC.

Claim Name	BLM Prefix	BLM #	Location Date	Twn	Range	Section	County	State	Book	Page	Doc #	Amended? Y=Yes
RODEO NO. 4	NMC	526222	09/27/1988	36N	50E	20	Eureka	NV	190	344		
RODEO NO. 5	NMC	526223	09/27/1988	36N	50E	20	Eureka	NV	190	345		
RODEO NO. 6	NMC	526224	09/27/1988	36N	50E	20	Eureka	NV	190	346		
RODEO NO. 7	NMC	526225	09/27/1988	36N	50E	20	Eureka	NV	190	347		
RODEO NO. 8	NMC	526226	09/27/1988	36N	50E	20			190	348		
RODEO NO. 9	NMC	526227	09/27/1988	36N	50E	20			190	349		
RODEO NO. 10	NMC	526228	09/27/1988	36N	50E	20	Eureka	NV	190	350		
RODEO NO. 11	NMC	526229	09/27/1988	36N	50E	20			190	351		
RODEO NO. 12	NMC	526230	09/27/1988	36N	50E	20	Eureka	NV	190	352		
Number of Claims for this PRN (Property):												9

Property: STEWART CLAIMS

PRN: G924

Owner: BARRICK GOLDSTRIKE MINES INC.

Claim Name	BLM Prefix	BLM #	Location Date	Twn	Range	Section	County	State	Book	Page	Doc #	Amended? Y=Yes
STEWART	NMC	39429	09/24/1978	36N	50E	30	Eureka	NV	66	518		
STEWART # 1	NMC	39430	09/24/1978	36N	50E	30	Eureka	NV	66	519		
STEWART # 2	NMC	39431	09/24/1978	36N	50E	30	Eureka	NV	66	520		
STEWART # 3	NMC	39432	09/24/1978	36N	50E	30	Eureka	NV	66	521		
STEWART # 4	NMC	39433	09/24/1978	36N	50E	30	Eureka	NV	66	522		
STEWART # 5	NMC	39434	09/24/1978	36N	50E	30	Eureka	NV	66	523		
Number of Claims for this PRN (Property):												6

08:21 AM 01 NOV 2002  
M7B OSN 03A1303R

EXHIBIT A  
GOLDSTRIKE

Date: 08/06/2004

Property: WS CLAIMS

PRN: G923

Owner: BARRICK GOLDSTRIKE MINES INC.

Claim Name	BLM Prefix	BLM #	Location Date	Twin	Range	Section	County	State	Book	Page	Doc #	Amended? Y=Yes
WS # 142	NMC	474328	01/29/1988	36N	50E	20	Eureka	NV	172	486		
WS # 171	NMC	474357	01/29/1988	36N	50E	20	Eureka	NV	172	515		
Number of Claims for this PRN (Property):												2
Number of Claims for this Project:												267
Report Total:												267

RECEIVED  
BLM NSN 03A1E13ER  
AUG 11 2:21 PM '04

Page 25 of 25

193149

BOOK 397 PAGE 386