

BOOK 399 PAGE 395-407  
OFFICIAL RECORDS  
RECORDED AT THE REQUEST OF  
Placer Dome America  
2004 NOV 18 PM 2:36

EUREKA COUNTY, NEVADA  
M.N. REPALEATI, RECORDER  
FILE NO. FEES \$26.00

**193809**

Recording Requested By:

Brian G. Iverson  
Placer Dome America  
HC 66 Box 1250  
Crescent Valley, NV 89821

---

Short Form of Exploration & Development Agreement  
Title of Document

This page added to provide additional information required by NRS 111.312 Sections 1-2.

BOOK 399 PAGE 395

## **SHORT FORM OF EXPLORATION AND DEVELOPMENT AGREEMENT**

THIS SHORT FORM OF EXPLORATION AND DEVELOPMENT AGREEMENT (the "Short Form") is made and entered into effective as of October 20, 2004 by and among BRAVO VENTURE GROUP INC., a British Columbia corporation, whose address is Suite 1550 - 1185 West Georgia Street, Vancouver, British Columbia, Canada V6E 4E6, ("Bravo"), Bravo Alaska Inc., an Alaska corporation, whose address is 207-4790 Caughlin Park Way, Reno, Nevada U.S.A. 89509 ("BUSA"), and PLACER DOME U.S. INC., a California corporation, whose address for purposes hereof is 1125 17th Street, Suite 2310, Denver, Colorado U.S.A. 80202 ("PDUS").

### **RECITALS**

A. BUSA is the owner of certain unpatented mining claims in Eureka County, Nevada, as more particularly described in Parts 1, 2 and 3 of Exhibit A attached hereto and incorporated by reference (the "Claims"). BUSA's interest in the Claims, together with all water and water rights, easements and rights-of-way, and other appurtenances attached thereto or associated therewith, are collectively referred to hereinafter as the "Property."

B. Bravo, BUSA and PDUS entered into a letter agreement dated effective October 20, 2004 (the "Agreement"), wherein BUSA granted to PDUS the right to explore and develop the Property and, if PDUS so desires, the right for PDUS to earn a 51% interest in one or more of the particular Projects described in Parts 1, 2 or 3 of Exhibit A (each a "Selected Project") and to enter into a joint venture agreement covering the Selected Project(s).

C. Bravo, BUSA and PDUS desire to enter into this Short Form of Agreement for purposes of placing of record a notice of the Agreement.

### **AGREEMENT**

NOW, THEREFORE, for good and valuable consideration, the receipt and sufficiency of which are hereby acknowledged, the parties agree as follows:

1. Grant of Exploration, Development and Related Rights. BUSA has granted and hereby grants to PDUS during the term of the Agreement, the exclusive right to enter upon and use all or any part of the Property for the purposes of determining ore reserves and mineralization, and for purposes of development of valuable minerals from the Property, including the right to enter upon the Property for purposes of surveying, exploring, testing, sampling, trenching, bulk sampling, prospecting and drilling for valuable minerals, and to use and construct buildings, roads, power and communication lines, and to use so much of the surface of the Property in such manner as is necessary to the enjoyment of any of the rights or privileges of PDUS hereunder or otherwise reasonably necessary to effect the purposes of the Agreement.

2. Grant of Right to Acquire an Interest in the Selected Project. BUSA has entered into and hereby grants to PDUS, during the Earn-In Period, the exclusive right to acquire an undivided 51% interest in each Selected Project upon the completion of certain obligations set forth in the Agreement.

3. Grant of Right to Enter into Joint Venture Agreement. In addition to the rights set forth in the Agreement as described in paragraph 2 above, BUSA and PDUS have entered into and do hereby agree that, subject to the terms and conditions set forth in the Agreement, upon PDUS's acquisition of an undivided 51% interest in any Selected Project(s) they will enter into a Joint Venture Agreement (as described in the Agreement) governing operations at each Selected Project.

4. Term. Unless sooner terminated as provided in the Agreement, the term of the Agreement (the "Earn-In Period") shall run until such time as PDUS timely incurs the required minimum amounts of Work Expenditures (as defined in the Agreement) and the parties execute the Joint Venture Agreement, or until sooner terminated as set forth in the Agreement, but in any event not later than October 20, 2014.

5. Title to After-Acquired and Additional Interests. The Agreement applies and extends to any further or additional right, title, interest or estate heretofore or hereafter acquired by BUSA during the Earn-In Period in or to the Property or any part thereof.

6. Successors and Assigns. Subject to the provisions of paragraph 7 below, all the terms, provisions and conditions of the Agreement and this Short Form are, and shall be, binding upon and inure to the benefit of the parties hereto and their respective successors and assigns.


7. Assignability. None of the parties shall have the right to assign its interest in the Agreement, other than (i) to an affiliate or a subsidiary, (ii) in connection with a pledge of assets for financing purposes, or (iii) in connection with a corporate merger or reorganization or a sale of all or substantially all of either party's assets, without the prior written consent of the non-assigning parties, which consent shall not be unreasonably withheld. Any third party to whom any interest in the Agreement or the Property is assigned or conveyed shall agree in writing to be bound by all of the terms and conditions contained in the Agreement, including without limitation the tax treatment applicable thereto.

8. Additional Terms. The Agreement contains additional clauses and various other provisions, and reference is made to the Agreement for such other terms and conditions as govern the Agreement, which terms and conditions are by reference made a part hereof. Nothing in this Short Form shall limit or affect the rights and duties of the parties under the Agreement. Requests for information regarding the Agreement should be made to the parties at the addresses set forth above.


9. Counterparts. This Short Form may be extended in multiple counterparts, and all such counterparts taken together shall be deemed to constitute a single document.

IN WITNESS WHEREOF, the parties have executed this Short Form of Agreement effective as of October 20, 2004.


BRAVO VENTURE GROUP INC.  
a British Columbia corporation

By:   
Name: Joseph Anthony Kizis, Jr.  
Its: President

BRAVO ALASKA INC.  
an Alaska corporation


By:   
Name: Joseph Anthony Kizis, Jr.  
Its: President

PLACER DOME U.S. INC.,  
a California corporation

By:   
Name: William C. Howell  
Its: Regional Exploration Manager

STATE OF Nevada )  
COUNTY OF Washoe ) ) ss.

The foregoing instrument was acknowledged before me this 20<sup>th</sup> day of October, 2004, by Joseph Anthony Kizis Jr., as President of Bravo Venture Group Inc., a British Columbia corporation.

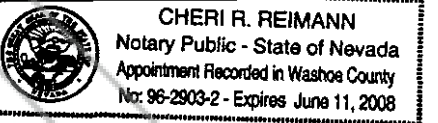


Witness my hand and official seal.

My commission expires: 6/11/08 Cheri R. Reimann  
Notary Public

STATE OF Nevada )  
COUNTY OF Washoe ) ) ss.

The foregoing instrument was acknowledged before me this 20<sup>th</sup> day of October, 2004, by Joseph Anthony Kizis Jr., as President of Bravo Alaska Inc., an Alaska corporation.



Witness my hand and official seal.


My commission expires: 6/11/08 Cheri R. Reimann  
Notary Public

STATE OF Nevada )  
COUNTY OF Washoe ) ) ss.

The foregoing instrument was acknowledged before me this 20<sup>th</sup> day of October, 2004, by William Howard, as Regional Area Mgr of Placer Dome U.S. Inc., a California corporation.

Witness my hand and official seal.

My commission expires: 6/11/08 Cheri R. Reimann  
Notary Public



**Exhibit A**

Part 1. **The Three Bar Project**

The following unpatented mining claims located in Sections 19, 20, 28, 29, 30, 31, 32 and 33, Township 23 North, Range 49 East, and Sections 4, 5, 6 and 9, Township 22 North, Range 49 East, Eureka County, Nevada:

| <u>Claim Name</u> | <u>BLM Serial No.</u> | <u>Book</u> | <u>Page</u> |
|-------------------|-----------------------|-------------|-------------|
| 3B 1              | 866301                | 380         | 9           |
| 3B 2              | 866302                | 380         | 10          |
| 3B 3              | 866303                | 380         | 11          |
| 3B 4              | 866304                | 380         | 12          |
| 3B 5              | 866305                | 380         | 13          |
| 3B 6              | 866306                | 380         | 14          |
| 3B 7              | 866307                | 380         | 15          |
| 3B 8              | 866308                | 380         | 16          |
| 3B 9              | 866309                | 380         | 17          |
| 3B 10             | 866310                | 380         | 18          |
| 3B 11             | 866311                | 380         | 19          |
| 3B 12             | 866312                | 380         | 20          |
| 3B 13             | 866313                | 380         | 21          |
| 3B 14             | 866314                | 380         | 22          |
| 3B 15             | 866315                | 380         | 23          |
| 3B 16             | 866316                | 380         | 24          |
| 3B 17             | 866317                | 380         | 25          |
| 3B 18             | 866318                | 380         | 26          |
| 3B 19             | 866319                | 380         | 27          |
| 3B 20             | 866320                | 380         | 28          |
| 3B 21             | 866321                | 380         | 29          |
| 3B 22             | 866322                | 380         | 30          |
| 3B 23             | 866323                | 380         | 31          |
| 3B 24             | 866324                | 380         | 32          |
| 3B 29A Fraction   | 866325                | 380         | 33          |
| 3B 30A Fraction   | 866326                | 380         | 34          |
| 3B 31             | 866327                | 380         | 35          |
| 3B 32             | 866328                | 380         | 36          |
| 3B 33             | 866329                | 380         | 37          |
| 3B 34             | 866330                | 380         | 38          |
| 3B 35             | 866331                | 380         | 39          |

**Eureka County  
Recording Information**

**Eureka County  
Recording Information**

| <u>Claim Name</u> | <u>BLM Serial No.</u> | <u>Book</u> | <u>Page</u> |
|-------------------|-----------------------|-------------|-------------|
| 3B 36             | 866332                | 380         | 40          |
| 3B 37             | 866333                | 380         | 41          |
| 3B 38             | 866334                | 380         | 42          |
| 3B 39             | 866335                | 380         | 43          |
| 3B 40             | 866336                | 380         | 44          |
| 3B 41             | 866337                | 380         | 45          |
| 3B 42             | 866338                | 380         | 46          |
| 3B 43             | 866339                | 380         | 47          |
| 3B 44             | 866340                | 380         | 48          |
| 3B 45             | 866341                | 380         | 49          |
| 3B 46             | 866342                | 380         | 50          |
| 3B 47             | 866343                | 380         | 51          |
| 3B 48             | 866344                | 380         | 52          |
| 3B 49             | 866345                | 380         | 53          |
| 3B 50             | 866346                | 380         | 54          |
| 3B 55A Fraction   | 866347                | 380         | 55          |
| 3B 56A Fraction   | 866348                | 380         | 56          |
| 3B 57             | 866349                | 380         | 57          |
| 3B 58             | 866350                | 380         | 58          |
| 3B 59             | 866351                | 380         | 59          |
| 3B 60             | 866352                | 380         | 60          |
| 3B 61             | 866353                | 380         | 61          |
| 3B 62             | 866354                | 380         | 62          |
| 3B 63             | 866355                | 380         | 63          |
| 3B 64             | 866356                | 380         | 64          |
| 3B 65             | 866357                | 380         | 65          |
| 3B 66             | 866358                | 380         | 66          |
| 3B 67             | 866359                | 380         | 67          |
| 3B 68             | 866360                | 380         | 68          |
| 3B 69             | 866361                | 380         | 69          |
| 3B 70             | 866362                | 380         | 70          |
| 3B 71             | 866363                | 380         | 71          |
| 3B 72             | 866364                | 380         | 72          |
| 3B 73             | 866365                | 380         | 73          |
| 3B 74             | 866366                | 380         | 74          |
| 3B 75             | 866367                | 380         | 75          |
| 3B 76             | 866368                | 380         | 76          |
| 3B 77             | 866369                | 380         | 77          |
| 3B 78             | 866370                | 380         | 78          |

**Eureka County  
Recording Information**

| <u>Claim Name</u> | <u>BLM Serial No.</u> | <u>Book</u> | <u>Page</u> |
|-------------------|-----------------------|-------------|-------------|
| 3B 79A Fraction   | 866371                | 380         | 79          |
| 3B 81A Fraction   | 866372                | 380         | 80          |
| 3B 82A Fraction   | 866373                | 380         | 81          |
| 3B 83             | 866374                | 380         | 82          |
| 3B 84             | 866375                | 380         | 83          |
| 3B 85             | 866376                | 380         | 84          |
| 3B 86             | 866377                | 380         | 85          |
| 3B 87             | 866378                | 380         | 86          |
| 3B 88             | 866379                | 380         | 87          |
| 3B 89             | 866380                | 380         | 88          |
| 3B 90             | 866381                | 380         | 89          |
| 3B 91             | 866382                | 380         | 90          |
| 3B 92             | 866383                | 380         | 91          |
| 3B 93             | 866384                | 380         | 92          |
| 3B 94             | 866385                | 380         | 93          |
| 3B 95             | 866386                | 380         | 94          |
| 3B 96             | 866387                | 380         | 95          |
| 3B 97             | 866388                | 380         | 96          |
| 3B 98             | 866389                | 380         | 97          |
| 3B 99             | 866390                | 380         | 98          |
| 3B 100            | 866391                | 380         | 99          |
| 3B 101            | 866392                | 380         | 100         |
| 3B 102            | 866393                | 380         | 101         |
| 3B 103            | 866394                | 380         | 102         |
| 3B 104            | 866395                | 380         | 103         |
| 3B 105            | 866396                | 380         | 104         |
| 3B 106            | 866397                | 380         | 105         |
| 3B 107            | 866398                | 380         | 106         |
| 3B 108            | 866399                | 380         | 107         |
| 3B 109            | 866400                | 380         | 108         |
| 3B 110            | 866401                | 380         | 109         |
| 3B 111            | 866402                | 380         | 110         |
| 3B 112            | 866403                | 380         | 111         |
| 3B 113            | 866404                | 380         | 112         |
| 3B 114            | 866405                | 380         | 113         |
| 3B 115            | 866406                | 380         | 114         |
| 3B 116            | 866407                | 380         | 115         |
| 3B 117            | 866408                | 380         | 116         |
| 3B 118            | 866409                | 380         | 117         |



| <b>Eureka County<br/>Recording Information</b> |                       |             |             |
|--|-----------------------|-------------|-------------|
| <u>Claim Name</u>                              | <u>BLM Serial No.</u> | <u>Book</u> | <u>Page</u> |
| 3B 119   | 866410                | 380         | 118         |
| 3B 120   | 866411                | 380         | 119         |
| 3B 121   | 866412                | 380         | 120         |
| 3B 122   | 866413                | 380         | 121         |

Part 2.      The South Gold Bar Project

The following unpatented mining claims located in Sections 12, 13 and 24, Township 21 North, Range 49 East, and Sections 7, 18 and 19, Township 21 North, Range 50 East, Eureka County, Nevada:

| <b>Eureka County<br/>Recording Information</b> |                       |             |             |
|--|-----------------------|-------------|-------------|
| <u>Claim Name</u>                              | <u>BLM Serial No.</u> | <u>Book</u> | <u>Page</u> |
| SGB 1  | 863794                | 376         | 393         |
| SGB 2  | 863795                | 376         | 394         |
| SGB 3  | 863796                | 376         | 395         |
| SGB 4  | 863797                | 376         | 396         |
| SGB 5  | 863798                | 376         | 397         |
| SGB 6  | 863799                | 376         | 398         |
| SGB 7  | 863800                | 376         | 399         |
| SGB 8  | 863801                | 376         | 400         |
| SGB 9  | 863802                | 376         | 401         |
| SGB 10   | 863803                | 376         | 402         |
| SGB 11   | 863804                | 376         | 403         |
| SGB 12   | 863805                | 376         | 404         |
| SGB 13   | 863806                | 376         | 405         |
| SGB 14   | 863807                | 376         | 406         |
| SGB 15   | 863808                | 376         | 407         |
| SGB 16   | 863809                | 376         | 408         |
| SGB 17   | 863810                | 376         | 409         |
| SGB 18   | 863811                | 376         | 410         |
| SGB 19   | 863812                | 376         | 411         |
| SGB 20   | 863813                | 376         | 412         |
| SGB 21   | 863814                | 376         | 413         |
| SGB 22   | 863815                | 376         | 414         |
| SGB 23   | 863816                | 376         | 415         |
| SGB 24   | 863817                | 376         | 416         |

**Eureka County  
Recording Information**

| <u>Claim Name</u> | <u>BLM Serial No.</u> | <u>Book</u> | <u>Page</u> |
|-------------------|-----------------------|-------------|-------------|
| SGB 25            | 863818                | 376         | 417         |
| SGB 26            | 863819                | 376         | 418         |
| SGB 27            | 863820                | 376         | 419         |
| SGB 28            | 863821                | 376         | 420         |
| SGB 29            | 863822                | 376         | 421         |
| SGB 30            | 863823                | 376         | 421         |
| SGB 31            | 863824                | 376         | 423         |
| SGB 32            | 863825                | 376         | 423         |
| SGB 33            | 863826                | 376         | 425         |
| SGB 34            | 863827                | 376         | 426         |
| SGB 35            | 863828                | 376         | 427         |
| SGB 36            | 863829                | 376         | 428         |
| SGB 37            | 863830                | 376         | 429         |
| SGB 38            | 863831                | 376         | 430         |
| SGB 39            | 863832                | 376         | 431         |
| SGB 40            | 863833                | 376         | 432         |
| SGB 41            | 863834                | 376         | 433         |
| SGB 42            | 863835                | 376         | 434         |
| SGB 43            | 863836                | 376         | 435         |
| SGB 44            | 863837                | 376         | 436         |
| SGB 45            | 863838                | 376         | 437         |
| SGB 46            | 863839                | 376         | 438         |
| SGB 47            | 863840                | 376         | 439         |
| SGB 48            | 863841                | 376         | 440         |
| SGB 49            | 863842                | 376         | 441         |
| SGB 50            | 863843                | 376         | 442         |
| SGB 51            | 863844                | 376         | 443         |
| SGB 52            | 863845                | 376         | 444         |
| SGB 53            | 863846                | 376         | 445         |
| SGB 54            | 863847                | 376         | 446         |
| SGB 55            | 863848                | 376         | 447         |
| SGB 56            | 863849                | 376         | 448         |
| SGB 57            | 863850                | 376         | 449         |
| SGB 58            | 863851                | 376         | 450         |
| SGB 59            | 863852                | 376         | 451         |
| SGB 60            | 863853                | 376         | 452         |
| SGB 61            | 863854                | 376         | 453         |
| SGB 62            | 863855                | 376         | 454         |
| SGB 63            | 863856                | 376         | 455         |

Part 3. The South Lone Mountain Project

The following unpatented mining claims located in Sections 34, 35 and 36, Township 21 North, Range 50 East, and Sections 2, 3, 10, 11 and 15, Township 20 North, Range 50 East, Eureka County, Nevada:

| Claim Name | BLM Serial No. | Eureka County<br>Recording Information |      |
|------------|----------------|--|------|
|            |                | Book                                   | Page |
| SoLM 1     | 867720         | 380                                    | 373  |
| SoLM 2     | 867721         | 380                                    | 374  |
| SoLM 3     | 867722         | 380                                    | 375  |
| SoLM 4     | 867723         | 380                                    | 376  |
| SoLM 5     | 867724         | 380                                    | 377  |
| SoLM 6     | 867725         | 380                                    | 378  |
| SoLM 7     | 867726         | 380                                    | 379  |
| SoLM 8     | 867727         | 380                                    | 380  |
| SoLM 9     | 867728         | 380                                    | 381  |
| SoLM 10    | 867729         | 380                                    | 382  |
| SoLM 11    | 867730         | 380                                    | 383  |
| SoLM 12    | 867731         | 380                                    | 384  |
| SoLM 13    | 867732         | 380                                    | 385  |
| SoLM 14    | 867733         | 380                                    | 386  |
| SoLM 15    | 867734         | 380                                    | 387  |
| SoLM 16    | 867735         | 380                                    | 388  |
| SoLM 17    | 867736         | 380                                    | 389  |
| SoLM 18    | 867737         | 380                                    | 390  |
| SoLM 19    | 867738         | 380                                    | 391  |
| SoLM 20    | 867739         | 380                                    | 392  |
| SoLM 21    | 867740         | 380                                    | 393  |
| SoLM 22    | 867741         | 380                                    | 394  |
| SoLM 23    | 867742         | 380                                    | 395  |
| SoLM 24    | 867743         | 380                                    | 396  |
| SoLM 25    | 867744         | 380                                    | 397  |
| SoLM 26    | 867745         | 380                                    | 398  |
| SoLM 27    | 867746         | 380                                    | 399  |
| SoLM 29    | 867747         | 380                                    | 400  |
| SoLM 31    | 867748         | 380                                    | 401  |
| SoLM 33    | 867749         | 380                                    | 402  |
| SoLM 34    | 867750         | 380                                    | 403  |

**Eureka County  
Recording Information**

| <u>Claim Name</u> | <u>BLM Serial No.</u> | <u>Book</u> | <u>Page</u> |
|-------------------|-----------------------|-------------|-------------|
| SoLM 35           | 867751                | 380         | 404         |
| SoLM 36           | 867752                | 380         | 405         |
| SoLM 37           | 867753                | 380         | 406         |
| SoLM 38           | 867754                | 380         | 407         |
| SoLM 39           | 867755                | 380         | 408         |
| SoLM 40           | 867756                | 380         | 409         |
| SoLM 41           | 867757                | 380         | 410         |
| SoLM 42           | 867758                | 380         | 411         |
| SoLM 43           | 867759                | 380         | 412         |
| SoLM 44           | 867760                | 380         | 413         |
| SoLM 45           | 867761                | 380         | 414         |
| SoLM 46           | 867762                | 380         | 415         |
| SoLM 47           | 867763                | 380         | 416         |
| SoLM 48           | 867764                | 380         | 417         |
| SoLM 49           | 867765                | 380         | 418         |
| SoLM 50           | 867766                | 380         | 419         |
| SoLM 51           | 867767                | 380         | 420         |
| SoLM 52           | 867768                | 380         | 421         |
| SoLM 53           | 867769                | 380         | 422         |
| SoLM 54           | 867770                | 380         | 423         |
| SoLM 55           | 867771                | 380         | 424         |
| SoLM 56           | 867772                | 380         | 425         |
| SoLM 57           | 867773                | 380         | 426         |
| SoLM 58           | 867774                | 380         | 427         |
| SoLM 59           | 867775                | 380         | 428         |
| SoLM 60           | 867776                | 380         | 429         |
| SoLM 61           | 867777                | 380         | 430         |
| SoLM 62           | 867778                | 380         | 431         |
| SoLM 63           | 867779                | 380         | 432         |
| SoLM 64           | 867780                | 380         | 433         |
| SoLM 65           | 867781                | 380         | 434         |
| SoLM 66           | 867782                | 380         | 435         |
| SoLM 67           | 867783                | 380         | 436         |
| SoLM 68           | 867784                | 380         | 437         |
| SoLM 69           | 867785                | 380         | 438         |
| SoLM 70           | 867786                | 380         | 439         |
| SoLM 71           | 867787                | 380         | 440         |
| SoLM 72           | 867788                | 380         | 441         |
| SoLM 73           | 867789                | 380         | 442         |

**Eureka County  
Recording Information**

| <u>Claim Name</u> | <u>BLM Serial No.</u> | <u>Book</u> | <u>Page</u> |
|-------------------|-----------------------|-------------|-------------|
| SoLM 74           | 867790                | 380         | 443         |
| SoLM 75           | 867791                | 380         | 444         |
| SoLM 76           | 867792                | 380         | 445         |
| SoLM 77           | 867793                | 380         | 446         |
| SoLM 78           | 867794                | 380         | 447         |
| SoLM 79           | 867795                | 380         | 448         |
| SoLM 80           | 867796                | 380         | 449         |
| SoLM 81           | 867797                | 380         | 450         |
| SoLM 82           | 867798                | 380         | 451         |
| SoLM 83           | 867799                | 380         | 452         |
| SoLM 84           | 867800                | 380         | 453         |
| SoLM 85           | 867801                | 380         | 454         |
| SoLM 86           | 867802                | 380         | 455         |
| SoLM 87           | 867803                | 380         | 456         |
| SoLM 88           | 867804                | 380         | 457         |
| SoLM 89           | 867805                | 380         | 458         |
| SoLM 90           | 867806                | 380         | 459         |
| SoLM 91           | 867807                | 380         | 460         |
| SoLM 92           | 867808                | 380         | 461         |
| SoLM 93           | 867809                | 380         | 462         |
| SoLM 94           | 867810                | 380         | 463         |
| SoLM 95           | 867811                | 380         | 464         |
| SoLM 96           | 867812                | 380         | 465         |
| SoLM 97           | 875512                | 391         | 264         |
| SoLM 98           | 875513                | 391         | 265         |
| SoLM 99           | 875514                | 391         | 266         |
| SoLM 100          | 875515                | 391         | 267         |
| SoLM 101          | 875516                | 391         | 268         |
| SoLM 102          | 875517                | 391         | 269         |
| SoLM 103          | 875518                | 391         | 270         |
| SoLM 104          | 875519                | 391         | 271         |
| SoLM 105          | 875520                | 391         | 272         |
| SoLM 106          | 875521                | 391         | 273         |
| SoLM 107          | 875522                | 391         | 274         |
| SoLM 108          | 875523                | 391         | 275         |

**193809**