

BOOK 400 PAGE 20
OFFICIAL RECORDS
RECORDED AT THE REQUEST OF
Concentric Energy
2004 NOV 19 PM 3:47

EUREKA COUNTY, NEVADA
M.N. REBALEATI, RECORDER
FILE NO. FEES 20.50

193817

CERTIFICATE OF LOCATION

State of Nevada Lode Claim

The undersigned **Concentric Energy Corp.**, whose principal place of business is **2905 Greencastle Rd., Burtonsville, MD 20866**, certifies that it has located the **MB 16** lode mining claim, more particularly described below.

The date of location is the **11 of September, 2004**.

This claim is **1500** feet long and **600** feet wide.

The number of linear feet claimed in length each way from the point of discovery is, **5** feet in a **South** direction and **1495** feet in a **North** direction. The width claimed on each side of the center of the discovery is **300** feet.

The general course of the lode or vein, as near as may be determined is **North-South**.


The lode mining claim is located in the:

| | | | |
|----|-----------------------|--------|--------|
| SW | Quarter of Section 24 | T 18 N | R 52 E |
| | Quarter of Section 0 | T 0 N | R 0 E |
| | Quarter of Section 0 | T 0 N | R 0 E |
| | Quarter of Section 0 | T 0 N | R 0 E |

Mount Diablo Meridian, Eureka County, Nevada.

The work of location consisted of making the maps as provided in NRS 517.040.

Corner No. 1, the NE corner, is a 2x2 wood post marked with a scribed aluminum tag.
Corner No. 2, the SE corner, is a 2x2 wood post marked with a scribed aluminum tag.
Corner No. 3, the SW corner, is a 2x2 wood post marked with a scribed aluminum tag.
Corner No. 4, the NW corner, is a 2x2 wood post marked with a scribed aluminum tag.

By 
Ralph W. Kettell, Agent

193817

BOOK *400* PAGE *21*
OFFICIAL RECORDS
RECORDED AT THE REQUEST OF
Concentric Energy
2004 NOV 19 PM 3:47
EUREKA COUNTY, NEVADA
M.N. REBALEATI, RECORDER
FILE NO. FEES *20.50*
193818

CERTIFICATE OF LOCATION
State of Nevada Lode Claim

The undersigned **Concentric Energy Corp.**, whose principal place of business is **2905 Greencastle Rd., Burtonsville, MD 20866**, certifies that it has located the **MB 17** lode mining claim, more particularly described below.

The date of location is the **11 of September, 2004**.

This claim is **1500** feet long and **600** feet wide.

The number of linear feet claimed in length each way from the point of discovery is, **1495** feet in a **South** direction and **5** feet in a **North** direction. The width claimed on each side of the center of the discovery is **300** feet.

The general course of the lode or vein, as near as may be determined is **North-South**.

The lode mining claim is located in the:

| | | | |
|----|------------------------------|---------------|---------------|
| NW | Quarter of Section 25 | T 18 N | R 52 E |
| NE | Quarter of Section 26 | T 18 N | R 52 E |
| | Quarter of Section 0 | T 0 N | R 0 E |
| | Quarter of Section 0 | T 0 N | R 0 E |

Mount Diablo Meridian, **Eureka County, Nevada**.

The work of location consisted of making the maps as provided in NRS 517.040.

Corner No. 1, the NE corner, is a 2x2 wood post marked with a scribed aluminum tag.
Corner No. 2, the SE corner, is a 2x2 wood post marked with a scribed aluminum tag.
Corner No. 3, the SW corner, is a 2x2 wood post marked with a scribed aluminum tag.
Corner No. 4, the NW corner, is a 2x2 wood post marked with a scribed aluminum tag.

By 
Ralph W. Kettell, Agent

193818

BOOK **400** PAGE **21**

BOOK 450 PAGE 22
OFFICIAL RECORDS
RECORDED AT THE REQUEST OF
Concentric Energy
2004 NOV 19 PM 3:47

EUREKA COUNTY, NEVADA
M.N. REBALEATI, RECORDER
FILE NO. FEES 20.50

193819

CERTIFICATE OF LOCATION

State of Nevada Lode Claim

The undersigned **Concentric Energy Corp.**, whose principal place of business is **2905 Greencastle Rd., Burtonsville, MD 20866**, certifies that it has located the **MB 18** lode mining claim, more particularly described below.

The date of location is the **11 of September, 2004**.

This claim is **1500** feet long and **600** feet wide.

The number of linear feet claimed in length each way from the point of discovery is, **5** feet in a **South** direction and **1495** feet in a **North** direction. The width claimed on each side of the center of the discovery is **300** feet.

The general course of the lode or vein, as near as may be determined is **North-South**.

The lode mining claim is located in the:

| | | | |
|----|-----------------------|--------|--------|
| SW | Quarter of Section 24 | T 18 N | R 52 E |
| SE | Quarter of Section 23 | T 18 N | R 52 E |
| | Quarter of Section 0 | T 0 N | R 0 E |
| | Quarter of Section 0 | T 0 N | R 0 E |

Mount Diablo Meridian, **Eureka** County, Nevada.

The work of location consisted of making the maps as provided in NRS 517.040.

Corner No. 1, the NE corner, is a 2x2 wood post marked with a scribed aluminum tag.
Corner No. 2, the SE corner, is a 2x2 wood post marked with a scribed aluminum tag.
Corner No. 3, the SW corner, is a 2x2 wood post marked with a scribed aluminum tag.
Corner No. 4, the NW corner, is a 2x2 wood post marked with a scribed aluminum tag.

By 

Ralph W. Kettell, Agent

193819

BOOK 400 PAGE 022

BOOK 400 PAGE 23
OFFICIAL RECORDS
RECORDED AT THE REQUEST OF
Concentric Energy
2004 NOV 19 PM 3:47

EUREKA COUNTY, NEVADA
M.N. REBALEATI, RECORDER
FILE NO. FEES 20.50

193820

CERTIFICATE OF LOCATION

State of Nevada Lode Claim

The undersigned **Concentric Energy Corp.**, whose principal place of business is **2905 Greencastle Rd., Burtonsville, MD 20866**, certifies that it has located the **MB 19** lode mining claim, more particularly described below.

The date of location is the **11 of September, 2004**.

This claim is **1500** feet long and **600** feet wide.

The number of linear feet claimed in length each way from the point of discovery is, **1495** feet in a **South** direction and **5** feet in a **North** direction. The width claimed on each side of the center of the discovery is **300** feet.

The general course of the lode or vein, as near as may be determined is **North-South**.

The lode mining claim is located in the:

| | | | |
|----|-----------------------|--------|--------|
| NE | Quarter of Section 26 | T 18 N | R 52 E |
| | Quarter of Section 0 | T 0 N | R 0 E |
| | Quarter of Section 0 | T 0 N | R 0 E |
| | Quarter of Section 0 | T 0 N | R 0 E |

Mount Diablo Meridian, **Eureka** County, Nevada.

The work of location consisted of making the maps as provided in NRS 517.040.

Corner No. 1, the NE corner, is a 2x2 wood post marked with a scribed aluminum tag.
Corner No. 2, the SE corner, is a 2x2 wood post marked with a scribed aluminum tag.
Corner No. 3, the SW corner, is a 2x2 wood post marked with a scribed aluminum tag.
Corner No. 4, the NW corner, is a 2x2 wood post marked with a scribed aluminum tag.

By 

Ralph W. Kettell, Agent

193820

BOOK 400 PAGE 23

BOOK 400 PAGE 24
OFFICIAL RECORDS
RECORDED AT THE REQUEST OF
Concentric Energy
2004 NOV 19 PM 3:47

EUREKA COUNTY, NEVADA
M.H. REBALEATI, RECORDER
FILE NO. FEES 20.50
193821

CERTIFICATE OF LOCATION

State of Nevada Lode Claim

The undersigned **Concentric Energy Corp.**, whose principal place of business is **2905 Greencastle Rd., Burtonsville, MD 20866**, certifies that it has located the **MB 20** lode mining claim, more particularly described below.

The date of location is the **11 of September, 2004**.

This claim is **1500** feet long and **600** feet wide.

The number of linear feet claimed in length each way from the point of discovery is, **5** feet in a **South** direction and **1495** feet in a **North** direction. The width claimed on each side of the center of the discovery is **300** feet.

The general course of the lode or vein, as near as may be determined is **North-South**.


The lode mining claim is located in the:

| | | | |
|----|-----------------------|--------|--------|
| SE | Quarter of Section 23 | T 18 N | R 52 E |
| | Quarter of Section 0 | T 0 N | R 0 E |
| | Quarter of Section 0 | T 0 N | R 0 E |
| | Quarter of Section 0 | T 0 N | R 0 E |

Mount Diablo Meridian, **Eureka** County, Nevada.

The work of location consisted of making the maps as provided in NRS 517.040.

Corner No. 1, the NE corner, is a 2x2 wood post marked with a scribed aluminum tag.
Corner No. 2, the SE corner, is a 2x2 wood post marked with a scribed aluminum tag.
Corner No. 3, the SW corner, is a 2x2 wood post marked with a scribed aluminum tag.
Corner No. 4, the NW corner, is a 2x2 wood post marked with a scribed aluminum tag.

By 
Ralph W. Kettell, Agent

193821

BOOK 400 PAGE 24

BOOK 400 PAGE 25
OFFICIAL RECORDS
RECORDED AT THE REQUEST OF
Concentric Energy
2004 NOV 19 PM 3:47
EUREKA COUNTY, NEVADA
M.N. REBALEATI, RECORDER
FILE NO. FEES \$20.50

193822

CERTIFICATE OF LOCATION

State of Nevada Lode Claim

The undersigned **Concentric Energy Corp.**, whose principal place of business is **2905 Greencastle Rd., Burtonsville, MD 20866**, certifies that it has located the **MB 21** lode mining claim, more particularly described below.

The date of location is the **11 of September, 2004**.

This claim is **1500** feet long and **600** feet wide.

The number of linear feet claimed in length each way from the point of discovery is, **1495** feet in a **South** direction and **5** feet in a **North** direction. The width claimed on each side of the center of the discovery is **300** feet.

The general course of the lode or vein, as near as may be determined is **North-South**.

The lode mining claim is located in the:

| | | | |
|----|-----------------------|--------|--------|
| NE | Quarter of Section 26 | T 18 N | R 52 E |
| | Quarter of Section 0 | T 0 N | R 0 E |
| | Quarter of Section 0 | T 0 N | R 0 E |
| | Quarter of Section 0 | T 0 N | R 0 E |

Mount Diablo Meridian, Eureka County, Nevada.

The work of location consisted of making the maps as provided in NRS 517.040.

Corner No. 1, the NE corner, is a 2x2 wood post marked with a scribed aluminum tag.
Corner No. 2, the SE corner, is a 2x2 wood post marked with a scribed aluminum tag.
Corner No. 3, the SW corner, is a 2x2 wood post marked with a scribed aluminum tag.
Corner No. 4, the NW corner, is a 2x2 wood post marked with a scribed aluminum tag.

By 

Ralph W. Kettell, Agent

193822

BOOK 400 PAGE 25

BOOK 400 PAGE 26
OFFICIAL RECORDS
RECORDED AT THE REQUEST OF
Concentric Energy
2004 NOV 19 PM 3:47
EUREKA COUNTY, NEVADA
M.H. REBALEATI, RECORDER
FILE NO. FEES 20.50
193823

CERTIFICATE OF LOCATION

State of Nevada Lode Claim

The undersigned **Concentric Energy Corp.**, whose principal place of business is **2905 Greencastle Rd., Burtonsville, MD 20866**, certifies that it has located the **MB 22** lode mining claim, more particularly described below.

The date of location is the **11 of September, 2004**.

This claim is **1500** feet long and **600** feet wide.

The number of linear feet claimed in length each way from the point of discovery is, **5** feet in a **South** direction and **1495** feet in a **North** direction. The width claimed on each side of the center of the discovery is **300** feet.

The general course of the lode or vein, as near as may be determined is **North-South**.

The lode mining claim is located in the:

| | | | |
|----|-----------------------|--------|--------|
| SE | Quarter of Section 23 | T 18 N | R 52 E |
| | Quarter of Section 0 | T 0 N | R 0 E |
| | Quarter of Section 0 | T 0 N | R 0 E |
| | Quarter of Section 0 | T 0 N | R 0 E |

Mount Diablo Meridian, Eureka County, Nevada.

The work of location consisted of making the maps as provided in NRS 517.040.

Corner No. 1, the NE corner, is a 2x2 wood post marked with a scribed aluminum tag.
Corner No. 2, the SE corner, is a 2x2 wood post marked with a scribed aluminum tag.
Corner No. 3, the SW corner, is a 2x2 wood post marked with a scribed aluminum tag.
Corner No. 4, the NW corner, is a 2x2 wood post marked with a scribed aluminum tag.

By 
Ralph W. Kettell, Agent

193823

BOOK 400 PAGE 26

BOOK 400 PAGE 27
OFFICIAL RECORDS
RECORDED AT THE REQUEST OF
Concentric Energy
2004 NOV 19 PM 3:47

EUREKA COUNTY, NEVADA
M.N. REBALEATI, RECORDER
FILE NO. FEES 20.50

193824

CERTIFICATE OF LOCATION

State of Nevada Lode Claim

The undersigned **Concentric Energy Corp.**, whose principal place of business is **2905 Greencastle Rd., Burtonsville, MD 20866**, certifies that it has located the **MB 23** lode mining claim, more particularly described below.

The date of location is the **11 of September, 2004**.

This claim is **1500** feet long and **600** feet wide.

The number of linear feet claimed in length each way from the point of discovery is, **1495** feet in a **South** direction and **5** feet in a **North** direction. The width claimed on each side of the center of the discovery is **300** feet.

The general course of the lode or vein, as near as may be determined is **North-South**.

The lode mining claim is located in the:

| | | | |
|----|-----------------------|--------|--------|
| NE | Quarter of Section 26 | T 18 N | R 52 E |
| | Quarter of Section 0 | T 0 N | R 0 E |
| | Quarter of Section 0 | T 0 N | R 0 E |
| | Quarter of Section 0 | T 0 N | R 0 E |

Mount Diablo Meridian, **Eureka** County, Nevada.

The work of location consisted of making the maps as provided in NRS 517.040.

Corner No. 1, the NE corner, is a 2x2 wood post marked with a scribed aluminum tag.
Corner No. 2, the SE corner, is a 2x2 wood post marked with a scribed aluminum tag.
Corner No. 3, the SW corner, is a 2x2 wood post marked with a scribed aluminum tag.
Corner No. 4, the NW corner, is a 2x2 wood post marked with a scribed aluminum tag.


By _____

Ralph W. Kettell, Agent

193824

BOOK 400 PAGE 28
OFFICIAL RECORDS
RECORDED AT THE REQUEST OF
Concentric Energy
2004 NOV 19 PM 3:47

EUREKA COUNTY, NEVADA
M.N. REBALEATI, RECORDER
FILE NO. FEES 20 50

193825

CERTIFICATE OF LOCATION

State of Nevada Lode Claim

The undersigned **Concentric Energy Corp.**, whose principal place of business is **2905 Greencastle Rd., Burtonsville, MD 20866**, certifies that it has located the **MB 24** lode mining claim, more particularly described below.

The date of location is the **11 of September, 2004**.

This claim is **1500** feet long and **600** feet wide.

The number of linear feet claimed in length each way from the point of discovery is, **5** feet in a **South** direction and **1495** feet in a **North** direction. The width claimed on each side of the center of the discovery is **300** feet.

The general course of the lode or vein, as near as may be determined is **North-South**.

The lode mining claim is located in the:

| | | | |
|----|-----------------------|--------|--------|
| SE | Quarter of Section 23 | T 18 N | R 52 E |
| | Quarter of Section 0 | T 0 N | R 0 E |
| | Quarter of Section 0 | T 0 N | R 0 E |
| | Quarter of Section 0 | T 0 N | R 0 E |

Mount Diablo Meridian, **Eureka** County, Nevada.

The work of location consisted of making the maps as provided in NRS 517.040.

Corner No. 1, the NE corner, is a 2x2 wood post marked with a scribed aluminum tag.
Corner No. 2, the SE corner, is a 2x2 wood post marked with a scribed aluminum tag.
Corner No. 3, the SW corner, is a 2x2 wood post marked with a scribed aluminum tag.
Corner No. 4, the NW corner, is a 2x2 wood post marked with a scribed aluminum tag.


By _____

Ralph W. Kettell, Agent

193825

BOOK 400 PAGE 028

BOOK 400 PAGE 29
OFFICIAL RECORDS
RECORDED AT THE REQUEST OF
Concentric Energy
2004 NOV 19 PM 3:47
EUREKA COUNTY, NEVADA
M.N. REBALEATI, RECORDER
FILE NO. FEES 20.50

193826

CERTIFICATE OF LOCATION

State of Nevada Lode Claim

The undersigned **Concentric Energy Corp.**, whose principal place of business is 2905 Greencastle Rd., **Burtonsville, MD 20866**, certifies that it has located the **MB 25** lode mining claim, more particularly described below.

The date of location is the 11 of September, 2004.

This claim is 1500 feet long and 600 feet wide.

The number of linear feet claimed in length each way from the point of discovery is, 1495 feet in a South direction and 5 feet in a North direction. The width claimed on each side of the center of the discovery is 300 feet.

The general course of the lode or vein, as near as may be determined is North-South.

The lode mining claim is located in the:

| | | | |
|----|-----------------------|--------|--------|
| NE | Quarter of Section 26 | T 18 N | R 52 E |
| NW | Quarter of Section 26 | T 18 N | R 52 E |
| | Quarter of Section 0 | T 0 N | R 0 E |
| | Quarter of Section 0 | T 0 N | R 0 E |

Mount Diablo Meridian, Eureka County, Nevada.

The work of location consisted of making the maps as provided in NRS 517.040.

Corner No. 1, the NE corner, is a 2x2 wood post marked with a scribed aluminum tag.
Corner No. 2, the SE corner, is a 2x2 wood post marked with a scribed aluminum tag.
Corner No. 3, the SW corner, is a 2x2 wood post marked with a scribed aluminum tag.
Corner No. 4, the NW corner, is a 2x2 wood post marked with a scribed aluminum tag.

By 

Ralph W. Kettell, Agent

193826

BOOK 400 PAGE 29

BOOK 400 PAGE 30
OFFICIAL RECORDS
RECORDED AT THE REQUEST OF
Concentric Energy
2004 NOV 19 PM 3:47

EUREKA COUNTY, NEVADA
M.N. REBALEATI, RECORDER
FILE NO. FEES 20.50

193827

CERTIFICATE OF LOCATION

State of Nevada Lode Claim

The undersigned **Concentric Energy Corp.**, whose principal place of business is **2905 Greencastle Rd., Burtonsville, MD 20866**, certifies that it has located the **MB 26** lode mining claim, more particularly described below.

The date of location is the **11 of September, 2004**.

This claim is **1500** feet long and **600** feet wide.

The number of linear feet claimed in length each way from the point of discovery is, **5** feet in a **South** direction and **1495** feet in a **North** direction. The width claimed on each side of the center of the discovery is **300** feet.

The general course of the lode or vein, as near as may be determined is **North-South**.

The lode mining claim is located in the:

| | | | |
|----|-----------------------|--------|--------|
| SE | Quarter of Section 23 | T 18 N | R 52 E |
| SW | Quarter of Section 23 | T 18 N | R 52 E |
| | Quarter of Section 0 | T 0 N | R 0 E |
| | Quarter of Section 0 | T 0 N | R 0 E |

Mount Diablo Meridian, Eureka County, Nevada.

The work of location consisted of making the maps as provided in NRS 517.040.

Corner No. 1, the NE corner, is a 2x2 wood post marked with a scribed aluminum tag.
Corner No. 2, the SE corner, is a 2x2 wood post marked with a scribed aluminum tag.
Corner No. 3, the SW corner, is a 2x2 wood post marked with a scribed aluminum tag.
Corner No. 4, the NW corner, is a 2x2 wood post marked with a scribed aluminum tag.

By 

Ralph W. Kettell, Agent

193827

BOOK 400 PAGE 30

BOOK *400* PAGE *31*
OFFICIAL RECORDS
RECORDED AT THE REQUEST OF
Concentric Energy
2004 NOV 19 PM 3:47

EUREKA COUNTY, NEVADA
M.N. REBALEATI, RECORDER
FILE NO. FEES *20.50*

193828

CERTIFICATE OF LOCATION

State of Nevada Lode Claim

The undersigned **Concentric Energy Corp.**, whose principal place of business is **2905 Greencastle Rd., Burtonsville, MD 20866**, certifies that it has located the **MB 27** lode mining claim, more particularly described below.

The date of location is the **11 of September, 2004**.

This claim is **1500** feet long and **600** feet wide.

The number of linear feet claimed in length each way from the point of discovery is, **1495** feet in a **South** direction and **5** feet in a **North** direction. The width claimed on each side of the center of the discovery is **300** feet.

The general course of the lode or vein, as near as may be determined is **North-South**.

The lode mining claim is located in the:

| | | | |
|----|-----------------------|--------|--------|
| NW | Quarter of Section 26 | T 18 N | R 52 E |
| | Quarter of Section 0 | T 0 N | R 0 E |
| | Quarter of Section 0 | T 0 N | R 0 E |
| | Quarter of Section 0 | T 0 N | R 0 E |

Mount Diablo Meridian, **Eureka** County, Nevada.

The work of location consisted of making the maps as provided in NRS 517.040.

Corner No. 1, the NE corner, is a 2x2 wood post marked with a scribed aluminum tag.
Corner No. 2, the SE corner, is a 2x2 wood post marked with a scribed aluminum tag.
Corner No. 3, the SW corner, is a 2x2 wood post marked with a scribed aluminum tag.
Corner No. 4, the NW corner, is a 2x2 wood post marked with a scribed aluminum tag.

By 

Ralph W. Kettell, Agent

193828

BOOK 400 PAGE 32
OFFICIAL RECORDS
RECORDED AT THE REQUEST OF
Concentric Energy
2004 NOV 19 PM 3:47

EUREKA COUNTY, NEVADA
M.N. REBALEATI, RECORDER
FILE NO. FEES 20.50

193829

CERTIFICATE OF LOCATION

State of Nevada Lode Claim

The undersigned **Concentric Energy Corp.**, whose principal place of business is **2905 Greencastle Rd., Burtonsville, MD 20866**, certifies that it has located the **MB 28** lode mining claim, more particularly described below.

The date of location is the **11 of September, 2004**.

This claim is **1500** feet long and **600** feet wide.

The number of linear feet claimed in length each way from the point of discovery is, **5** feet in a **South** direction and **1495** feet in a **North** direction. The width claimed on each side of the center of the discovery is **300** feet.

The general course of the lode or vein, as near as may be determined is **North-South**.

The lode mining claim is located in the:

| | | | |
|----|-----------------------|--------|--------|
| SW | Quarter of Section 23 | T 18 N | R 52 E |
| | Quarter of Section 0 | T 0 N | R 0 E |
| | Quarter of Section 0 | T 0 N | R 0 E |
| | Quarter of Section 0 | T 0 N | R 0 E |

Mount Diablo Meridian, **Eureka** County, Nevada.

The work of location consisted of making the maps as provided in NRS 517.040.

Corner No. 1, the NE corner, is a 2x2 wood post marked with a scribed aluminum tag.
Corner No. 2, the SE corner, is a 2x2 wood post marked with a scribed aluminum tag.
Corner No. 3, the SW corner, is a 2x2 wood post marked with a scribed aluminum tag.
Corner No. 4, the NW corner, is a 2x2 wood post marked with a scribed aluminum tag.

By 

Ralph W. Kettell, Agent

193829

BOOK 400 PAGE 33
OFFICIAL RECORDS
RECORDED AT THE REQUEST OF
Concentric Energy
2004 NOV 19 PM 3:48

EUREKA COUNTY, NEVADA
M.N. REBALEATI, RECORDER
FILE NO. FEES 20.50
193830

CERTIFICATE OF LOCATION

State of Nevada Lode Claim

The undersigned **Concentric Energy Corp.**, whose principal place of business is 2905 Greencastle Rd., **Burtonsville, MD 20866**, certifies that it has located the **MB 29** lode mining claim, more particularly described below.

The date of location is the 11 of September, 2004.

This claim is 1500 feet long and 600 feet wide.

The number of linear feet claimed in length each way from the point of discovery is, 1495 feet in a South direction and 5 feet in a North direction. The width claimed on each side of the center of the discovery is 300 feet.

The general course of the lode or vein, as near as may be determined is North-South.

The lode mining claim is located in the:

| | | | |
|----|-----------------------|--------|--------|
| SE | Quarter of Section 23 | T 18 N | R 52 E |
| NE | Quarter of Section 23 | T 18 N | R 52 E |
| | Quarter of Section 0 | T 0 N | R 0 E |
| | Quarter of Section 0 | T 0 N | R 0 E |

Mount Diablo Meridian, Eureka County, Nevada.

The work of location consisted of making the maps as provided in NRS 517.040.

Corner No. 1, the NE corner, is a 2x2 wood post marked with a scribed aluminum tag.
Corner No. 2, the SE corner, is a 2x2 wood post marked with a scribed aluminum tag.
Corner No. 3, the SW corner, is a 2x2 wood post marked with a scribed aluminum tag.
Corner No. 4, the NW corner, is a 2x2 wood post marked with a scribed aluminum tag.

By 

Ralph W. Kettell, Agent

193830

BOOK 400 PAGE 033

BOOK 400 PAGE 34
OFFICIAL RECORDS
RECORDED AT THE REQUEST OF
Concentric Energy
2004 NOV 19 PM 3:48

EUREKA COUNTY, NEVADA
M.N. REBALEATI, RECORDER
FILE NO. FEES 20.50

193831

CERTIFICATE OF LOCATION

State of Nevada Lode Claim

The undersigned **Concentric Energy Corp.**, whose principal place of business is **2905 Greencastle Rd., Burtonsville, MD 20866**, certifies that it has located the **MB 30** lode mining claim, more particularly described below.

The date of location is the **11 of September, 2004**.

This claim is **1500** feet long and **600** feet wide.

The number of linear feet claimed in length each way from the point of discovery is, **5** feet in a **South** direction and **1495** feet in a **North** direction. The width claimed on each side of the center of the discovery is **300** feet.

The general course of the lode or vein, as near as may be determined is **North-South**.


The lode mining claim is located in the:

| | | | |
|----|-----------------------|--------|--------|
| NE | Quarter of Section 23 | T 18 N | R 52 E |
| | Quarter of Section 0 | T 0 N | R 0 E |
| | Quarter of Section 0 | T 0 N | R 0 E |
| | Quarter of Section 0 | T 0 N | R 0 E |

Mount Diablo Meridian, **Eureka** County, Nevada.

The work of location consisted of making the maps as provided in NRS 517.040.

Corner No. 1, the NE corner, is a 2x2 wood post marked with a scribed aluminum tag.
Corner No. 2, the SE corner, is a 2x2 wood post marked with a scribed aluminum tag.
Corner No. 3, the SW corner, is a 2x2 wood post marked with a scribed aluminum tag.
Corner No. 4, the NW corner, is a 2x2 wood post marked with a scribed aluminum tag.

By 
Ralph W. Kettell, Agent

193831

BOOK 400 PAGE 35
OFFICIAL RECORDS
RECORDED AT THE REQUEST OF
Concentric Energy
2004 NOV 19 PM 3:48
EUREKA COUNTY, NEVADA
M.N. REBALEATI, RECORDER
FILE NO. FEES 20.50

193832

CERTIFICATE OF LOCATION

State of Nevada Lode Claim

The undersigned **Concentric Energy Corp.**, whose principal place of business is **2905 Greencastle Rd., Burtonsville, MD 20866**, certifies that it has located the **MB 31** lode mining claim, more particularly described below.

The date of location is the **11 of September, 2004**.

This claim is **1500** feet long and **600** feet wide.

The number of linear feet claimed in length each way from the point of discovery is, **1495** feet in a **South** direction and **5** feet in a **North** direction. The width claimed on each side of the center of the discovery is **300** feet.

The general course of the lode or vein, as near as may be determined is **North-South**.


The lode mining claim is located in the:

| | | | |
|----|-----------------------|--------|--------|
| SE | Quarter of Section 23 | T 18 N | R 52 E |
| NE | Quarter of Section 23 | T 18 N | R 52 E |
| | Quarter of Section 0 | T 0 N | R 0 E |
| | Quarter of Section 0 | T 0 N | R 0 E |

Mount Diablo Meridian, **Eureka** County, Nevada.

The work of location consisted of making the maps as provided in NRS 517.040.

Corner No. 1, the NE corner, is a 2x2 wood post marked with a scribed aluminum tag.
Corner No. 2, the SE corner, is a 2x2 wood post marked with a scribed aluminum tag.
Corner No. 3, the SW corner, is a 2x2 wood post marked with a scribed aluminum tag.
Corner No. 4, the NW corner, is a 2x2 wood post marked with a scribed aluminum tag.

By 
Ralph W. Kettell, Agent

193832

BOOK 400 PAGE 35

BOOK 400 PAGE 36
OFFICIAL RECORDS
RECORDED AT THE REQUEST OF
Concentric Energy
2004 NOV 19 PM 3:48
EUREKA COUNTY, NEVADA
M.N. REBALEATI, RECORDER
FILE NO. FEES 20.50
193833

CERTIFICATE OF LOCATION

State of Nevada Lode Claim

The undersigned **Concentric Energy Corp.**, whose principal place of business is **2905 Greencastle Rd., Burtonsville, MD 20866**, certifies that it has located the **MB 32** lode mining claim, more particularly described below.

The date of location is the **11 of September, 2004**.

This claim is **1500** feet long and **600** feet wide.

The number of linear feet claimed in length each way from the point of discovery is, **5** feet in a **South** direction and **1495** feet in a **North** direction. The width claimed on each side of the center of the discovery is **300** feet.

The general course of the lode or vein, as near as may be determined is **North-South**.


The lode mining claim is located in the:

| | | | |
|----|-----------------------|--------|--------|
| NE | Quarter of Section 23 | T 18 N | R 52 E |
| | Quarter of Section 0 | T 0 N | R 0 E |
| | Quarter of Section 0 | T 0 N | R 0 E |
| | Quarter of Section 0 | T 0 N | R 0 E |

Mount Diablo Meridian, **Eureka** County, Nevada.

The work of location consisted of making the maps as provided in NRS 517.040.

Corner No. 1, the NE corner, is a 2x2 wood post marked with a scribed aluminum tag.
Corner No. 2, the SE corner, is a 2x2 wood post marked with a scribed aluminum tag.
Corner No. 3, the SW corner, is a 2x2 wood post marked with a scribed aluminum tag.
Corner No. 4, the NW corner, is a 2x2 wood post marked with a scribed aluminum tag.

By 
Ralph W. Kettell, Agent

193833

BOOK 400 PAGE 36

BOOK 400 PAGE 37
OFFICIAL RECORDS
RECORDED AT THE REQUEST OF
Concentric Energy
2004 NOV 19 PM 3:48

EUREKA COUNTY, NEVADA
M.N. REBALEATI, RECORDER
FILE NO. FEES 20.50

193834

CERTIFICATE OF LOCATION

State of Nevada Lode Claim

The undersigned **Concentric Energy Corp.**, whose principal place of business is **2905 Greencastle Rd., Burtonsville, MD 20866**, certifies that it has located the **MB 33** lode mining claim, more particularly described below.

The date of location is the **11 of September, 2004**.

This claim is **1500** feet long and **600** feet wide.

The number of linear feet claimed in length each way from the point of discovery is, **1495** feet in a **South** direction and **5** feet in a **North** direction. The width claimed on each side of the center of the discovery is **300** feet.

The general course of the lode or vein, as near as may be determined is **North-South**.

The lode mining claim is located in the:

| | | | |
|----|-----------------------|--------|--------|
| SE | Quarter of Section 23 | T 18 N | R 52 E |
| NE | Quarter of Section 23 | T 18 N | R 52 E |
| | Quarter of Section 0 | T 0 N | R 0 E |
| | Quarter of Section 0 | T 0 N | R 0 E |

Mount Diablo Meridian, **Eureka** County, Nevada.

The work of location consisted of making the maps as provided in NRS 517.040.

Corner No. 1, the NE corner, is a 2x2 wood post marked with a scribed aluminum tag.
Corner No. 2, the SE corner, is a 2x2 wood post marked with a scribed aluminum tag.
Corner No. 3, the SW corner, is a 2x2 wood post marked with a scribed aluminum tag.
Corner No. 4, the NW corner, is a 2x2 wood post marked with a scribed aluminum tag.

By 

Ralph W. Kettell, Agent

193834

BOOK 400 PAGE 38
OFFICIAL RECORDS
RECORDED AT THE REQUEST OF
Concentric Energy
2004 NOV 19 PM 3:48

EUREKA COUNTY, NEVADA
M.N. REBALEATI, RECORDER
FILE NO. FEES 20.50

193835

CERTIFICATE OF LOCATION
State of Nevada Lode Claim

The undersigned **Concentric Energy Corp.**, whose principal place of business is **2905 Greencastle Rd., Burtonsville, MD 20866**, certifies that it has located the **MB 34** lode mining claim, more particularly described below.

The date of location is the **11 of September, 2004**.

This claim is **1500** feet long and **600** feet wide.

The number of linear feet claimed in length each way from the point of discovery is, **5** feet in a **South** direction and **1495** feet in a **North** direction. The width claimed on each side of the center of the discovery is **300** feet.

The general course of the lode or vein, as near as may be determined is **North-South**.


The lode mining claim is located in the:

| | | | |
|----|-----------------------|--------|--------|
| NE | Quarter of Section 23 | T 18 N | R 52 E |
| | Quarter of Section 0 | T 0 N | R 0 E |
| | Quarter of Section 0 | T 0 N | R 0 E |
| | Quarter of Section 0 | T 0 N | R 0 E |

Mount Diablo Meridian, **Eureka** County, Nevada.

The work of location consisted of making the maps as provided in NRS 517.040.

Corner No. 1, the NE corner, is a 2x2 wood post marked with a scribed aluminum tag.
Corner No. 2, the SE corner, is a 2x2 wood post marked with a scribed aluminum tag.
Corner No. 3, the SW corner, is a 2x2 wood post marked with a scribed aluminum tag.
Corner No. 4, the NW corner, is a 2x2 wood post marked with a scribed aluminum tag.

By 
Ralph W. Kettell, Agent

193835

BOOK 400 PAGE 038

BOOK 400 PAGE 39
OFFICIAL RECORDS
RECORDED AT THE REQUEST OF
Concentric Energy
2004 NOV 19 PM 3:48
EUREKA COUNTY, NEVADA
M.N. REBALEATI, RECORDER
FILE NO. FEES 20.50

193836

CERTIFICATE OF LOCATION

State of Nevada Lode Claim

The undersigned **Concentric Energy Corp.**, whose principal place of business is **2905 Greencastle Rd., Burtonsville, MD 20866**, certifies that it has located the **MB 35** lode mining claim, more particularly described below.

The date of location is the **11 of September, 2004**.

This claim is **1500** feet long and **600** feet wide.

The number of linear feet claimed in length each way from the point of discovery is, **1495** feet in a **South** direction and **5** feet in a **North** direction. The width claimed on each side of the center of the discovery is **300** feet.

The general course of the lode or vein, as near as may be determined is **North-South**.

The lode mining claim is located in the:

| | | | |
|----|-----------------------|--------|--------|
| SE | Quarter of Section 23 | T 18 N | R 52 E |
| NE | Quarter of Section 23 | T 18 N | R 52 E |
| SW | Quarter of Section 24 | T 18 N | R 52 E |
| NW | Quarter of Section 24 | T 18 N | R 52 E |

Mount Diablo Meridian, **Eureka** County, Nevada.

The work of location consisted of making the maps as provided in NRS 517.040.

Corner No. 1, the NE corner, is a 2x2 wood post marked with a scribed aluminum tag.
Corner No. 2, the SE corner, is a 2x2 wood post marked with a scribed aluminum tag.
Corner No. 3, the SW corner, is a 2x2 wood post marked with a scribed aluminum tag.
Corner No. 4, the NW corner, is a 2x2 wood post marked with a scribed aluminum tag.

By 

Ralph W. Kettell, Agent

193836

BOOK 400 PAGE 40
OFFICIAL RECORDS
RECORDED AT THE REQUEST OF
Concentric Energy
2004 NOV 19 PM 3:48

EUREKA COUNTY, NEVADA
M.N. REBALEATI, RECORDER
FILE NO. FEES 20.50

193837

CERTIFICATE OF LOCATION

State of Nevada Lode Claim

The undersigned **Concentric Energy Corp.**, whose principal place of business is **2905 Greencastle Rd., Burtonsville, MD 20866**, certifies that it has located the **MB 36** lode mining claim, more particularly described below.

The date of location is the **11 of September, 2004**.

This claim is **1500** feet long and **600** feet wide.

The number of linear feet claimed in length each way from the point of discovery is, **5** feet in a **South** direction and **1495** feet in a **North** direction. The width claimed on each side of the center of the discovery is **300** feet.

The general course of the lode or vein, as near as may be determined is **North-South**.

The lode mining claim is located in the:

| | | | |
|----|-----------------------|--------|--------|
| NE | Quarter of Section 23 | T 18 N | R 52 E |
| NW | Quarter of Section 24 | T 18 N | R 52 E |
| | Quarter of Section 0 | T 0 N | R 0 E |
| | Quarter of Section 0 | T 0 N | R 0 E |

Mount Diablo Meridian, **Eureka** County, Nevada.

The work of location consisted of making the maps as provided in NRS 517.040.

Corner No. 1, the NE corner, is a 2x2 wood post marked with a scribed aluminum tag.
Corner No. 2, the SE corner, is a 2x2 wood post marked with a scribed aluminum tag.
Corner No. 3, the SW corner, is a 2x2 wood post marked with a scribed aluminum tag.
Corner No. 4, the NW corner, is a 2x2 wood post marked with a scribed aluminum tag.



By

Ralph W. Kettell, Agent

193837

BOOK 400 PAGE 40

BOOK 400 PAGE 41
OFFICIAL RECORDS
RECORDED AT THE REQUEST OF
Concentric Energy
2004 NOV 19 PM 3:48
EUREKA COUNTY, NEVADA
M.N. REBALEATI, RECORDER
FILE NO. 193838
FEE \$ 20.50

CERTIFICATE OF LOCATION

State of Nevada Lode Claim

The undersigned **Concentric Energy Corp.**, whose principal place of business is **2905 Greencastle Rd., Burtonsville, MD 20866**, certifies that it has located the **MB 37** lode mining claim, more particularly described below.

The date of location is the **11 of September, 2004**.

This claim is **1500** feet long and **600** feet wide.

The number of linear feet claimed in length each way from the point of discovery is, **1495** feet in a **South** direction and **5** feet in a **North** direction. The width claimed on each side of the center of the discovery is **300** feet.

The general course of the lode or vein, as near as may be determined is **North-South**.


The lode mining claim is located in the:

| | | | |
|----|-----------------------|--------|--------|
| SW | Quarter of Section 24 | T 18 N | R 52 E |
| NW | Quarter of Section 24 | T 18 N | R 52 E |
| | Quarter of Section 0 | T 0 N | R 0 E |
| | Quarter of Section 0 | T 0 N | R 0 E |

Mount Diablo Meridian, **Eureka** County, Nevada.

The work of location consisted of making the maps as provided in NRS 517.040.

Corner No. 1, the NE corner, is a 2x2 wood post marked with a scribed aluminum tag.
Corner No. 2, the SE corner, is a 2x2 wood post marked with a scribed aluminum tag.
Corner No. 3, the SW corner, is a 2x2 wood post marked with a scribed aluminum tag.
Corner No. 4, the NW corner, is a 2x2 wood post marked with a scribed aluminum tag.


By _____
Ralph W. Kettell, Agent

193838

BOOK 400 PAGE 42
OFFICIAL RECORDS
RECORDED AT THE REQUEST OF
Concentric Energy
2004 NOV 19 PM 3:48

EUREKA COUNTY, NEVADA
M.N. REBALEATI, RECORDER
FILE NO. FEES 20.50
193839

CERTIFICATE OF LOCATION

State of Nevada Lode Claim

The undersigned **Concentric Energy Corp.**, whose principal place of business is **2905 Greencastle Rd., Burtonsville, MD 20866**, certifies that it has located the **MB 38** lode mining claim, more particularly described below.

The date of location is the **11 of September, 2004**.

This claim is **1500** feet long and **600** feet wide.

The number of linear feet claimed in length each way from the point of discovery is, **5** feet in a **South** direction and **1495** feet in a **North** direction. The width claimed on each side of the center of the discovery is **300** feet.

The general course of the lode or vein, as near as may be determined is **North-South**.


The lode mining claim is located in the:

| | | | |
|----|-----------------------|--------|--------|
| NW | Quarter of Section 24 | T 18 N | R 52 E |
| | Quarter of Section 0 | T 0 N | R 0 E |
| | Quarter of Section 0 | T 0 N | R 0 E |
| | Quarter of Section 0 | T 0 N | R 0 E |

Mount Diablo Meridian, **Eureka** County, Nevada.

The work of location consisted of making the maps as provided in NRS 517.040.

Corner No. 1, the NE corner, is a 2x2 wood post marked with a scribed aluminum tag.
Corner No. 2, the SE corner, is a 2x2 wood post marked with a scribed aluminum tag.
Corner No. 3, the SW corner, is a 2x2 wood post marked with a scribed aluminum tag.
Corner No. 4, the NW corner, is a 2x2 wood post marked with a scribed aluminum tag.



By _____
Ralph W. Kettell, Agent

193839

BOOK 400 PAGE 42

BOOK 400 PAGE 43
OFFICIAL RECORDS
RECORDED AT THE REQUEST OF
Concentric Energy
2004 NOV 19 PM 3:48

EUREKA COUNTY, NEVADA
H.M. REBALEATI, RECORDER
FILE NO. 193840
FEES 20.50

CERTIFICATE OF LOCATION
State of Nevada Lode Claim

The undersigned **Concentric Energy Corp.**, whose principal place of business is **2905 Greencastle Rd., Burtonsville, MD 20866**, certifies that it has located the **MB 39** lode mining claim, more particularly described below.

The date of location is the **11 of September, 2004**.

This claim is **1500** feet long and **600** feet wide.

The number of linear feet claimed in length each way from the point of discovery is, **1495** feet in a **South** direction and **5** feet in a **North** direction. The width claimed on each side of the center of the discovery is **300** feet.

The general course of the lode or vein, as near as may be determined is **North-South**.


The lode mining claim is located in the:

| | | | |
|----|-----------------------|--------|--------|
| SW | Quarter of Section 24 | T 18 N | R 52 E |
| NW | Quarter of Section 24 | T 18 N | R 52 E |
| | Quarter of Section 0 | T 0 N | R 0 E |
| | Quarter of Section 0 | T 0 N | R 0 E |

Mount Diablo Meridian, **Eureka County, Nevada**.

The work of location consisted of making the maps as provided in NRS 517.040.

Corner No. 1, the NE corner, is a 2x2 wood post marked with a scribed aluminum tag.
Corner No. 2, the SE corner, is a 2x2 wood post marked with a scribed aluminum tag.
Corner No. 3, the SW corner, is a 2x2 wood post marked with a scribed aluminum tag.
Corner No. 4, the NW corner, is a 2x2 wood post marked with a scribed aluminum tag.


By _____
Ralph W. Kettell, Agent

193840

BOOK 400 PAGE 44
OFFICIAL RECORDS
RECORDED AT THE REQUEST OF
Concentric Energy
2004 NOV 19 PM 3:48

EUREKA COUNTY, NEVADA
H.N. REBALEATI, RECORDER
FILE NO. 193841
FEES 20.50

CERTIFICATE OF LOCATION

State of Nevada Lode Claim

The undersigned **Concentric Energy Corp.**, whose principal place of business is **2905 Greencastle Rd., Burtonsville, MD 20866**, certifies that it has located the **MB 40** lode mining claim, more particularly described below.

The date of location is the **11 of September, 2004**.

This claim is **1500** feet long and **600** feet wide.

The number of linear feet claimed in length each way from the point of discovery is, **5** feet in a **South** direction and **1495** feet in a **North** direction. The width claimed on each side of the center of the discovery is **300** feet.

The general course of the lode or vein, as near as may be determined is **North-South**.

The lode mining claim is located in the:

| | | | |
|----|-----------------------|--------|--------|
| NW | Quarter of Section 24 | T 18 N | R 52 E |
| | Quarter of Section 0 | T 0 N | R 0 E |
| | Quarter of Section 0 | T 0 N | R 0 E |
| | Quarter of Section 0 | T 0 N | R 0 E |

Mount Diablo Meridian, Eureka County, Nevada.

The work of location consisted of making the maps as provided in NRS 517.040.

Corner No. 1, the NE corner, is a 2x2 wood post marked with a scribed aluminum tag.
Corner No. 2, the SE corner, is a 2x2 wood post marked with a scribed aluminum tag.
Corner No. 3, the SW corner, is a 2x2 wood post marked with a scribed aluminum tag.
Corner No. 4, the NW corner, is a 2x2 wood post marked with a scribed aluminum tag.

By 

Ralph W. Kettell, Agent

193841

BOOK 400 PAGE 044

BOOK *400* PAGE *45*
OFFICIAL RECORDS
RECORDED AT THE REQUEST OF
Concentric Energy
2004 NOV 19 PM 3:48
EUREKA COUNTY, NEVADA
H.M. REBALEATI, RECORDER
FILE NO. FEES *20.50*
193842

CERTIFICATE OF LOCATION

State of Nevada Lode Claim

The undersigned **Concentric Energy Corp.**, whose principal place of business is **2905 Greencastle Rd., Burtonsville, MD 20866**, certifies that it has located the **MB 41** lode mining claim, more particularly described below.

The date of location is the **11 of September, 2004**.

This claim is **1500** feet long and **600** feet wide.

The number of linear feet claimed in length each way from the point of discovery is, **1495** feet in a **South** direction and **5** feet in a **North** direction. The width claimed on each side of the center of the discovery is **300** feet.

The general course of the lode or vein, as near as may be determined is **North-South**.

The lode mining claim is located in the:

| | | | |
|----|-----------------------|--------|--------|
| SW | Quarter of Section 24 | T 18 N | R 52 E |
| NW | Quarter of Section 24 | T 18 N | R 52 E |
| | Quarter of Section 0 | T 0 N | R 0 E |
| | Quarter of Section 0 | T 0 N | R 0 E |

Mount Diablo Meridian, **Eureka** County, Nevada.

The work of location consisted of making the maps as provided in NRS 517.040.

Corner No. 1, the NE corner, is a 2x2 wood post marked with a scribed aluminum tag.
Corner No. 2, the SE corner, is a 2x2 wood post marked with a scribed aluminum tag.
Corner No. 3, the SW corner, is a 2x2 wood post marked with a scribed aluminum tag.
Corner No. 4, the NW corner, is a 2x2 wood post marked with a scribed aluminum tag.

By 

Ralph W. Kettell, Agent

193842

BOOK *400* PAGE *45*

BOOK 400 PAGE 46
OFFICIAL RECORDS
RECORDED AT THE REQUEST OF
Concentric Energy
2004 NOV 19 PM 3:49

EUREKA COUNTY, NEVADA
H.N. REBALEATI, RECORDER
FILE NO. FEES 20.50

193843

CERTIFICATE OF LOCATION

State of Nevada Lode Claim

The undersigned **Concentric Energy Corp.**, whose principal place of business is **2905 Greencastle Rd., Burtonsville, MD 20866**, certifies that it has located the **MB 42** lode mining claim, more particularly described below.

The date of location is the **11 of September, 2004**.

This claim is **1500** feet long and **600** feet wide.

The number of linear feet claimed in length each way from the point of discovery is, **5** feet in a **South** direction and **1495** feet in a **North** direction. The width claimed on each side of the center of the discovery is **300** feet.

The general course of the lode or vein, as near as may be determined is **North-South**.

The lode mining claim is located in the:

| | | | |
|----|-----------------------|--------|--------|
| NW | Quarter of Section 24 | T 18 N | R 52 E |
| | Quarter of Section 0 | T 0 N | R 0 E |
| | Quarter of Section 0 | T 0 N | R 0 E |
| | Quarter of Section 0 | T 0 N | R 0 E |

Mount Diablo Meridian, Eureka County, Nevada.

The work of location consisted of making the maps as provided in NRS 517.040.

Corner No. 1, the NE corner, is a 2x2 wood post marked with a scribed aluminum tag.
Corner No. 2, the SE corner, is a 2x2 wood post marked with a scribed aluminum tag.
Corner No. 3, the SW corner, is a 2x2 wood post marked with a scribed aluminum tag.
Corner No. 4, the NW corner, is a 2x2 wood post marked with a scribed aluminum tag.

By 

Ralph W. Kettell, Agent

193843

BOOK 400 PAGE 046

BOOK 400 PAGE 47
OFFICIAL RECORDS
RECORDED AT THE REQUEST OF
Concentric Energy
2004 NOV 19 PM 3:49

EUREKA COUNTY, NEVADA
M.N. REBALEATI, RECORDER
FILE NO. FEES 20.50

193844

CERTIFICATE OF LOCATION

State of Nevada Lode Claim

The undersigned **Concentric Energy Corp.**, whose principal place of business is **2905 Greencastle Rd., Burtonsville, MD 20866**, certifies that it has located the **MB 43** lode mining claim, more particularly described below.

The date of location is the **11 of September, 2004**.

This claim is **1500** feet long and **600** feet wide.

The number of linear feet claimed in length each way from the point of discovery is, **1495** feet in a **South** direction and **5** feet in a **North** direction. The width claimed on each side of the center of the discovery is **300** feet.

The general course of the lode or vein, as near as may be determined is **North-South**.


The lode mining claim is located in the:

| | | | |
|----|-----------------------|--------|--------|
| SW | Quarter of Section 24 | T 18 N | R 52 E |
| SE | Quarter of Section 24 | T 18 N | R 52 E |
| NW | Quarter of Section 24 | T 18 N | R 52 E |
| NE | Quarter of Section 24 | T 18 N | R 52 E |

Mount Diablo Meridian, **Eureka** County, Nevada.

The work of location consisted of making the maps as provided in NRS 517.040.

Corner No. 1, the NE corner, is a 2x2 wood post marked with a scribed aluminum tag.
Corner No. 2, the SE corner, is a 2x2 wood post marked with a scribed aluminum tag.
Corner No. 3, the SW corner, is a 2x2 wood post marked with a scribed aluminum tag.
Corner No. 4, the NW corner, is a 2x2 wood post marked with a scribed aluminum tag.



By

Ralph W. Kettell, Agent

193844

BOOK 400 PAGE 47

BOOK 400 PAGE 48
OFFICIAL RECORDS
RECORDED AT THE REQUEST OF
Concentric Energy
2004 NOV 19 PM 3:49

EUREKA COUNTY, NEVADA
M.H. REBALEATI, RECORDER
FILE NO. 193845
FEES 20.50

CERTIFICATE OF LOCATION

State of Nevada Lode Claim

The undersigned **Concentric Energy Corp.**, whose principal place of business is **2905 Greencastle Rd., Burtonsville, MD 20866**, certifies that it has located the **MB 44** lode mining claim, more particularly described below.

The date of location is the **11 of September, 2004**.

This claim is **1500** feet long and **600** feet wide.

The number of linear feet claimed in length each way from the point of discovery is, **5** feet in a **South** direction and **1495** feet in a **North** direction. The width claimed on each side of the center of the discovery is **300** feet.

The general course of the lode or vein, as near as may be determined is **North-South**.


The lode mining claim is located in the:

| | | | |
|----|-----------------------|--------|--------|
| NW | Quarter of Section 24 | T 18 N | R 52 E |
| NE | Quarter of Section 24 | T 18 N | R 52 E |
| | Quarter of Section 0 | T 0 N | R 0 E |
| | Quarter of Section 0 | T 0 N | R 0 E |

Mount Diablo Meridian, **Eureka** County, Nevada.

The work of location consisted of making the maps as provided in NRS 517.040.

Corner No. 1, the NE corner, is a 2x2 wood post marked with a scribed aluminum tag.
Corner No. 2, the SE corner, is a 2x2 wood post marked with a scribed aluminum tag.
Corner No. 3, the SW corner, is a 2x2 wood post marked with a scribed aluminum tag.
Corner No. 4, the NW corner, is a 2x2 wood post marked with a scribed aluminum tag.


By _____
Ralph W. Kettell, Agent

193845

BOOK 400 PAGE 048

BOOK *400* PAGE *49*
OFFICIAL RECORDS
RECORDED AT THE REQUEST OF
Concentric Energy
2004 NOV 19 PM 3:49
EUREKA COUNTY, NEVADA
M.N. REBALEATI, RECORDER
FILE NO. FEES *20.50*
193846

CERTIFICATE OF LOCATION

State of Nevada Lode Claim

The undersigned **Concentric Energy Corp.**, whose principal place of business is **2905 Greencastle Rd., Burtonsville, MD 20866**, certifies that it has located the **MB 45** lode mining claim, more particularly described below.

The date of location is the **11 of September, 2004**.

This claim is **1500** feet long and **600** feet wide.

The number of linear feet claimed in length each way from the point of discovery is, **1495** feet in a **South** direction and **5** feet in a **North** direction. The width claimed on each side of the center of the discovery is **300** feet.

The general course of the lode or vein, as near as may be determined is **North-South**.


The lode mining claim is located in the:

| | | | |
|----|-----------------------|--------|--------|
| SE | Quarter of Section 24 | T 18 N | R 52 E |
| NE | Quarter of Section 24 | T 18 N | R 52 E |
| | Quarter of Section 0 | T 0 N | R 0 E |
| | Quarter of Section 0 | T 0 N | R 0 E |

Mount Diablo Meridian, **Eureka** County, Nevada.

The work of location consisted of making the maps as provided in NRS 517.040.

Corner No. 1, the NE corner, is a 2x2 wood post marked with a scribed aluminum tag.
Corner No. 2, the SE corner, is a 2x2 wood post marked with a scribed aluminum tag.
Corner No. 3, the SW corner, is a 2x2 wood post marked with a scribed aluminum tag.
Corner No. 4, the NW corner, is a 2x2 wood post marked with a scribed aluminum tag.


By _____
Ralph W. Kettell, Agent

193846

BOOK **400** PAGE **049**

BOOK 400 PAGE 50
OFFICIAL RECORDS
RECORDED AT THE REQUEST OF
Concentric Energy
2004 NOV 19 PM 3:49

EUREKA COUNTY, NEVADA
M.H. REBALEATI, RECORDER
FILE NO. 193847
FEES 20.50

CERTIFICATE OF LOCATION

State of Nevada Lode Claim

The undersigned **Concentric Energy Corp.**, whose principal place of business is 2905 Greencastle Rd., **Burtonsville, MD 20866**, certifies that it has located the MB 46 lode mining claim, more particularly described below.

The date of location is the 11 of September, 2004.

This claim is 1500 feet long and 600 feet wide.

The number of linear feet claimed in length each way from the point of discovery is, 5 feet in a South direction and 1495 feet in a North direction. The width claimed on each side of the center of the discovery is 300 feet.

The general course of the lode or vein, as near as may be determined is North-South.

The lode mining claim is located in the:

| | | | |
|----|-----------------------|--------|--------|
| NE | Quarter of Section 24 | T 18 N | R 52 E |
| | Quarter of Section 0 | T 0 N | R 0 E |
| | Quarter of Section 0 | T 0 N | R 0 E |
| | Quarter of Section 0 | T 0 N | R 0 E |

Mount Diablo Meridian, Eureka County, Nevada.

The work of location consisted of making the maps as provided in NRS 517.040.

Corner No. 1, the NE corner, is a 2x2 wood post marked with a scribed aluminum tag.
Corner No. 2, the SE corner, is a 2x2 wood post marked with a scribed aluminum tag.
Corner No. 3, the SW corner, is a 2x2 wood post marked with a scribed aluminum tag.
Corner No. 4, the NW corner, is a 2x2 wood post marked with a scribed aluminum tag.

By 

Ralph W. Kettell, Agent

193847

BOOK 400 PAGE 50

BOOK 400 PAGE 51
OFFICIAL RECORDS
RECORDED AT THE REQUEST OF
Concentric Energy
2004 NOV 19 PM 3:49

EUREKA COUNTY, NEVADA
M.N. REBALEATI, RECORDER
FILE NO. FEES 20.50

193848

CERTIFICATE OF LOCATION

State of Nevada Lode Claim

The undersigned **Concentric Energy Corp.**, whose principal place of business is **2905 Greencastle Rd., Burtonsville, MD 20866**, certifies that it has located the **MB 47** lode mining claim, more particularly described below.

The date of location is the **11 of September, 2004**.

This claim is **1500** feet long and **600** feet wide.

The number of linear feet claimed in length each way from the point of discovery is, **1495** feet in a **South** direction and **5** feet in a **North** direction. The width claimed on each side of the center of the discovery is **300** feet.

The general course of the lode or vein, as near as may be determined is **North-South**.

The lode mining claim is located in the:

| | | | |
|----|-----------------------|--------|--------|
| SE | Quarter of Section 24 | T 18 N | R 52 E |
| NE | Quarter of Section 24 | T 18 N | R 52 E |
| | Quarter of Section 0 | T 0 N | R 0 E |
| | Quarter of Section 0 | T 0 N | R 0 E |

Mount Diablo Meridian, Eureka County, Nevada.

The work of location consisted of making the maps as provided in NRS 517.040.

Corner No. 1, the NE corner, is a 2x2 wood post marked with a scribed aluminum tag.
Corner No. 2, the SE corner, is a 2x2 wood post marked with a scribed aluminum tag.
Corner No. 3, the SW corner, is a 2x2 wood post marked with a scribed aluminum tag.
Corner No. 4, the NW corner, is a 2x2 wood post marked with a scribed aluminum tag.


By _____

Ralph W. Kettell, Agent

193848

BOOK 400 PAGE 52
OFFICIAL RECORDS
RECORDED AT THE REQUEST OF
Concentric Energy
2004 NOV 19 PM 3:49

EUREKA COUNTY, NEVADA
M.N. REBALEATI, RECORDER
FILE NO. 193849
FEES 20.50

CERTIFICATE OF LOCATION

State of Nevada Lode Claim

The undersigned **Concentric Energy Corp.**, whose principal place of business is **2905 Greencastle Rd., Burtonsville, MD 20866**, certifies that it has located the **MB 48** lode mining claim, more particularly described below.

The date of location is the **11 of September, 2004**.

This claim is **1500** feet long and **600** feet wide.

The number of linear feet claimed in length each way from the point of discovery is, **5** feet in a **South** direction and **1495** feet in a **North** direction. The width claimed on each side of the center of the discovery is **300** feet.

The general course of the lode or vein, as near as may be determined is **North-South**.


The lode mining claim is located in the:

| | | | |
|----|-----------------------|--------|--------|
| NE | Quarter of Section 24 | T 18 N | R 52 E |
| | Quarter of Section 0 | T 0 N | R 0 E |
| | Quarter of Section 0 | T 0 N | R 0 E |
| | Quarter of Section 0 | T 0 N | R 0 E |

Mount Diablo Meridian, **Eureka** County, Nevada.

The work of location consisted of making the maps as provided in NRS 517.040.

Corner No. 1, the NE corner, is a 2x2 wood post marked with a scribed aluminum tag.
Corner No. 2, the SE corner, is a 2x2 wood post marked with a scribed aluminum tag.
Corner No. 3, the SW corner, is a 2x2 wood post marked with a scribed aluminum tag.
Corner No. 4, the NW corner, is a 2x2 wood post marked with a scribed aluminum tag.

By 
Ralph W. Kettell, Agent

193849

BOOK 400 PAGE 52

BOOK *400* PAGE *53*
OFFICIAL RECORDS
RECORDED AT THE REQUEST OF
Concentric Energy
2004 NOV 19 PM 3:49
EUREKA COUNTY, NEVADA
M.H. REBALEATI, RECORDER
FILE NO. **193850** FEES *20.50*

CERTIFICATE OF LOCATION

State of Nevada Lode Claim

The undersigned **Concentric Energy Corp.**, whose principal place of business is **2905 Greencastle Rd., Burtonsville, MD 20866**, certifies that it has located the **MB 49** lode mining claim, more particularly described below.

The date of location is the **11 of September, 2004**.

This claim is **1500** feet long and **600** feet wide.

The number of linear feet claimed in length each way from the point of discovery is, **1495** feet in a **South** direction and **5** feet in a **North** direction. The width claimed on each side of the center of the discovery is **300** feet.

The general course of the lode or vein, as near as may be determined is **North-South**.

The lode mining claim is located in the:

| | | | |
|----|-----------------------|--------|--------|
| SE | Quarter of Section 24 | T 18 N | R 52 E |
| NE | Quarter of Section 24 | T 18 N | R 52 E |
| | Quarter of Section 0 | T 0 N | R 0 E |
| | Quarter of Section 0 | T 0 N | R 0 E |

Mount Diablo Meridian, **Eureka** County, Nevada.

The work of location consisted of making the maps as provided in NRS 517.040.

Corner No. 1, the NE corner, is a 2x2 wood post marked with a scribed aluminum tag.
Corner No. 2, the SE corner, is a 2x2 wood post marked with a scribed aluminum tag.
Corner No. 3, the SW corner, is a 2x2 wood post marked with a scribed aluminum tag.
Corner No. 4, the NW corner, is a 2x2 wood post marked with a scribed aluminum tag.

By 

Ralph W. Kettell, Agent

193850

BOOK **400** PAGE **053**

BOOK 400 PAGE 54
OFFICIAL RECORDS
RECORDED AT THE REQUEST OF
Concentric Energy
2004 NOV 19 PM 3:49

EUREKA COUNTY, NEVADA
M.H. REBALEATI, RECORDER
FILE NO. FEES 20.50

193851

CERTIFICATE OF LOCATION

State of Nevada Lode Claim

The undersigned **Concentric Energy Corp.**, whose principal place of business is 2905 Greencastle Rd., Burtonsville, MD 20866, certifies that it has located the MB 50 lode mining claim, more particularly described below.

The date of location is the 11 of September, 2004.

This claim is 1500 feet long and 600 feet wide.

The number of linear feet claimed in length each way from the point of discovery is, 5 feet in a South direction and 1495 feet in a North direction. The width claimed on each side of the center of the discovery is 300 feet.

The general course of the lode or vein, as near as may be determined is North-South.

The lode mining claim is located in the:

| | | | |
|----|-----------------------|--------|--------|
| NE | Quarter of Section 24 | T 18 N | R 52 E |
| | Quarter of Section 0 | T 0 N | R 0 E |
| | Quarter of Section 0 | T 0 N | R 0 E |
| | Quarter of Section 0 | T 0 N | R 0 E |

Mount Diablo Meridian, Eureka County, Nevada.

The work of location consisted of making the maps as provided in NRS 517.040.

Corner No. 1, the NE corner, is a 2x2 wood post marked with a scribed aluminum tag.
Corner No. 2, the SE corner, is a 2x2 wood post marked with a scribed aluminum tag.
Corner No. 3, the SW corner, is a 2x2 wood post marked with a scribed aluminum tag.
Corner No. 4, the NW corner, is a 2x2 wood post marked with a scribed aluminum tag.

By 

Ralph W. Kettell, Agent

193851

BOOK 400 PAGE 54

BOOK 400 PAGE 55
OFFICIAL RECORDS
RECORDED AT THE REQUEST OF
Concentric Energy
2004 NOV 19 PM 3:49

EUREKA COUNTY, NEVADA
M.N. REBALEATI, RECORDER
FILE NO. FEES 20.50

193852

CERTIFICATE OF LOCATION

State of Nevada Lode Claim

The undersigned **Concentric Energy Corp.**, whose principal place of business is **2905 Greencastle Rd., Burtonsville, MD 20866**, certifies that it has located the **MB 51** lode mining claim, more particularly described below.

The date of location is the **11 of September, 2004**.

This claim is **1500** feet long and **600** feet wide.

The number of linear feet claimed in length each way from the point of discovery is, **1495** feet in a **South** direction and **5** feet in a **North** direction. The width claimed on each side of the center of the discovery is **300** feet.

The general course of the lode or vein, as near as may be determined is **North-South**.


The lode mining claim is located in the:

| | | | |
|----|-----------------------|--------|--------|
| SE | Quarter of Section 24 | T 18 N | R 52 E |
| NE | Quarter of Section 24 | T 18 N | R 52 E |
| | Quarter of Section 0 | T 0 N | R 0 E |
| | Quarter of Section 0 | T 0 N | R 0 E |

Mount Diablo Meridian, **Eureka** County, Nevada.

The work of location consisted of making the maps as provided in NRS 517.040.

Corner No. 1, the NE corner, is a 2x2 wood post marked with a scribed aluminum tag.
Corner No. 2, the SE corner, is a 2x2 wood post marked with a scribed aluminum tag.
Corner No. 3, the SW corner, is a 2x2 wood post marked with a scribed aluminum tag.
Corner No. 4, the NW corner, is a 2x2 wood post marked with a scribed aluminum tag.

By 
Ralph W. Kettell, Agent

193852

BOOK 400 PAGE 55

BOOK 400 PAGE 56
OFFICIAL RECORDS
RECORDED AT THE REQUEST OF
Concentric Energy
2004 NOV 19 PM 3:49

EUREKA COUNTY, NEVADA
M.N. REBALEATI, RECORDER
FILE NO. FEES 20.50
193853

CERTIFICATE OF LOCATION

State of Nevada Lode Claim

The undersigned **Concentric Energy Corp.**, whose principal place of business is **2905 Greencastle Rd., Burtonsville, MD 20866**, certifies that it has located the **MB 52** lode mining claim, more particularly described below.

The date of location is the **11 of September, 2004**.

This claim is **1500** feet long and **600** feet wide.

The number of linear feet claimed in length each way from the point of discovery is, **5** feet in a **South** direction and **1495** feet in a **North** direction. The width claimed on each side of the center of the discovery is **300** feet.

The general course of the lode or vein, as near as may be determined is **North-South**.

The lode mining claim is located in the:

| | | | |
|----|-----------------------|--------|--------|
| NE | Quarter of Section 24 | T 18 N | R 52 E |
| | Quarter of Section 0 | T 0 N | R 0 E |
| | Quarter of Section 0 | T 0 N | R 0 E |
| | Quarter of Section 0 | T 0 N | R 0 E |

Mount Diablo Meridian, **Eureka** County, Nevada.

The work of location consisted of making the maps as provided in NRS 517.040.

Corner No. 1, the NE corner, is a 2x2 wood post marked with a scribed aluminum tag.
Corner No. 2, the SE corner, is a 2x2 wood post marked with a scribed aluminum tag.
Corner No. 3, the SW corner, is a 2x2 wood post marked with a scribed aluminum tag.
Corner No. 4, the NW corner, is a 2x2 wood post marked with a scribed aluminum tag.



By

Ralph W. Kettell, Agent

193853

BOOK 400 PAGE 56

BOOK 400 PAGE 57
OFFICIAL RECORDS
RECORDED AT THE REQUEST OF
Concentric Energy
2004 NOV 19 PM 3:49

EUREKA COUNTY, NEVADA
M.N. REBALEATI, RECORDER
FILE NO. FEES 20.50

193854

CERTIFICATE OF LOCATION

State of Nevada Lode Claim

The undersigned **Concentric Energy Corp.**, whose principal place of business is **2905 Greencastle Rd., Burtonsville, MD 20866**, certifies that it has located the **MB 53** lode mining claim, more particularly described below.

The date of location is the **11 of September, 2004**.

This claim is **1500** feet long and **600** feet wide.

The number of linear feet claimed in length each way from the point of discovery is, **1495** feet in a **South** direction and **5** feet in a **North** direction. The width claimed on each side of the center of the discovery is **300** feet.

The general course of the lode or vein, as near as may be determined is **North-South**.


The lode mining claim is located in the:

| | | | |
|----|-----------------------|--------|--------|
| SE | Quarter of Section 14 | T 18 N | R 52 E |
| NE | Quarter of Section 23 | T 18 N | R 52 E |
| | Quarter of Section 0 | T 0 N | R 0 E |
| | Quarter of Section 0 | T 0 N | R 0 E |

Mount Diablo Meridian, Eureka County, Nevada.

The work of location consisted of making the maps as provided in NRS 517.040.

Corner No. 1, the NE corner, is a 2x2 wood post marked with a scribed aluminum tag.
Corner No. 2, the SE corner, is a 2x2 wood post marked with a scribed aluminum tag.
Corner No. 3, the SW corner, is a 2x2 wood post marked with a scribed aluminum tag.
Corner No. 4, the NW corner, is a 2x2 wood post marked with a scribed aluminum tag.

By 
Ralph W. Kettell, Agent

193854

BOOK 400 PAGE 57

BOOK 400 PAGE 58
OFFICIAL RECORDS
RECORDED AT THE REQUEST OF
Concentric Energy
2004 NOV 19 PM 3:49

EUREKA COUNTY, NEVADA
M.H. REBALEATI, RECORDER
FILE NO. FEES 20.50

193855

CERTIFICATE OF LOCATION

State of Nevada Lode Claim

The undersigned **Concentric Energy Corp.**, whose principal place of business is **2905 Greencastle Rd., Burtonsville, MD 20866**, certifies that it has located the **MB 54** lode mining claim, more particularly described below.

The date of location is the **11 of September, 2004**.

This claim is **1500** feet long and **600** feet wide.

The number of linear feet claimed in length each way from the point of discovery is, **5** feet in a **South** direction and **1495** feet in a **North** direction. The width claimed on each side of the center of the discovery is **300** feet.

The general course of the lode or vein, as near as may be determined is **North-South**.


The lode mining claim is located in the:

| | | | |
|----|-----------------------|--------|--------|
| SE | Quarter of Section 14 | T 18 N | R 52 E |
| | Quarter of Section 0 | T 0 N | R 0 E |
| | Quarter of Section 0 | T 0 N | R 0 E |
| | Quarter of Section 0 | T 0 N | R 0 E |

Mount Diablo Meridian, **Eureka** County, Nevada.

The work of location consisted of making the maps as provided in NRS 517.040.

Corner No. 1, the NE corner, is a 2x2 wood post marked with a scribed aluminum tag.
Corner No. 2, the SE corner, is a 2x2 wood post marked with a scribed aluminum tag.
Corner No. 3, the SW corner, is a 2x2 wood post marked with a scribed aluminum tag.
Corner No. 4, the NW corner, is a 2x2 wood post marked with a scribed aluminum tag.

By 
Ralph W. Kettell, Agent

193855

BOOK 400 PAGE 58

BOOK 400 PAGE 59
OFFICIAL RECORDS
RECORDED AT THE REQUEST OF
Concentric Energy
2004 NOV 19 PM 3:49
EUREKA COUNTY, NEVADA
M.N. REBALEATI, RECORDER
FILE NO. 193856
FEES 20.50

CERTIFICATE OF LOCATION

State of Nevada Lode Claim

The undersigned **Concentric Energy Corp.**, whose principal place of business is **2905 Greencastle Rd., Burtonsville, MD 20866**, certifies that it has located the **MB 55** lode mining claim, more particularly described below.

The date of location is the **11 of September, 2004**.

This claim is **1500** feet long and **600** feet wide.

The number of linear feet claimed in length each way from the point of discovery is, **1495** feet in a **South** direction and **5** feet in a **North** direction. The width claimed on each side of the center of the discovery is **300** feet.

The general course of the lode or vein, as near as may be determined is **North-South**.


The lode mining claim is located in the:

| | | | |
|----|-----------------------|--------|--------|
| SE | Quarter of Section 14 | T 18 N | R 52 E |
| NE | Quarter of Section 23 | T 18 N | R 52 E |
| | Quarter of Section 0 | T 0 N | R 0 E |
| | Quarter of Section 0 | T 0 N | R 0 E |

Mount Diablo Meridian, Eureka County, Nevada.

The work of location consisted of making the maps as provided in NRS 517.040.

Corner No. 1, the NE corner, is a 2x2 wood post marked with a scribed aluminum tag.
Corner No. 2, the SE corner, is a 2x2 wood post marked with a scribed aluminum tag.
Corner No. 3, the SW corner, is a 2x2 wood post marked with a scribed aluminum tag.
Corner No. 4, the NW corner, is a 2x2 wood post marked with a scribed aluminum tag.


By _____
Ralph W. Kettell, Agent

193856

BOOK 400 PAGE 059

BOOK 400 PAGE 60
OFFICIAL RECORDS
RECORDED AT THE REQUEST OF
Concentric Energy
2004 NOV 19 PM 3:50
EUREKA COUNTY, NEVADA
M.N. REBALEATI, RECORDER
FILE NO. FEES 20.50
193857

CERTIFICATE OF LOCATION

State of Nevada Lode Claim

The undersigned **Concentric Energy Corp.**, whose principal place of business is **2905 Greencastle Rd., Burtonsville, MD 20866**, certifies that it has located the **MB 56** lode mining claim, more particularly described below.

The date of location is the **11 of September, 2004**.

This claim is **1500** feet long and **600** feet wide.

The number of linear feet claimed in length each way from the point of discovery is, **5** feet in a **South** direction and **1495** feet in a **North** direction. The width claimed on each side of the center of the discovery is **300** feet.

The general course of the lode or vein, as near as may be determined is **North-South**.

The lode mining claim is located in the:

| | | | |
|----|-----------------------|--------|--------|
| SE | Quarter of Section 14 | T 18 N | R 52 E |
| | Quarter of Section 0 | T 0 N | R 0 E |
| | Quarter of Section 0 | T 0 N | R 0 E |
| | Quarter of Section 0 | T 0 N | R 0 E |

Mount Diablo Meridian, **Eureka** County, Nevada.

The work of location consisted of making the maps as provided in NRS 517.040.

Corner No. 1, the NE corner, is a 2x2 wood post marked with a scribed aluminum tag.
Corner No. 2, the SE corner, is a 2x2 wood post marked with a scribed aluminum tag.
Corner No. 3, the SW corner, is a 2x2 wood post marked with a scribed aluminum tag.
Corner No. 4, the NW corner, is a 2x2 wood post marked with a scribed aluminum tag.

By 

Ralph W. Kettell, Agent

193857

BOOK 400 PAGE 60

BOOK *400* PAGE *61*
OFFICIAL RECORDS
RECORDED AT THE REQUEST OF
Concentric Energy
2004 NOV 19 PM 3:50
EUREKA COUNTY, NEVADA
M.H. REBALEATI, RECORDER
FILE NO. **193858** FEES *20.50*

CERTIFICATE OF LOCATION

State of Nevada Lode Claim

The undersigned **Concentric Energy Corp.**, whose principal place of business is **2905 Greencastle Rd., Burtonsville, MD 20866**, certifies that it has located the **MB 57** lode mining claim, more particularly described below.

The date of location is the **11 of September, 2004**.

This claim is **1500** feet long and **600** feet wide.

The number of linear feet claimed in length each way from the point of discovery is, **1495** feet in a **South** direction and **5** feet in a **North** direction. The width claimed on each side of the center of the discovery is **300** feet.

The general course of the lode or vein, as near as may be determined is **North-South**.

The lode mining claim is located in the:

| | | | |
|----|-----------------------|--------|--------|
| SE | Quarter of Section 14 | T 18 N | R 52 E |
| NE | Quarter of Section 23 | T 18 N | R 52 E |
| | Quarter of Section 0 | T 0 N | R 0 E |
| | Quarter of Section 0 | T 0 N | R 0 E |

Mount Diablo Meridian, **Eureka** County, Nevada.

The work of location consisted of making the maps as provided in NRS 517.040.

Corner No. 1, the NE corner, is a 2x2 wood post marked with a scribed aluminum tag.
Corner No. 2, the SE corner, is a 2x2 wood post marked with a scribed aluminum tag.
Corner No. 3, the SW corner, is a 2x2 wood post marked with a scribed aluminum tag.
Corner No. 4, the NW corner, is a 2x2 wood post marked with a scribed aluminum tag.



By

Ralph W. Kettell, Agent

193858

BOOK 400 PAGE 61

BOOK *400* PAGE *62*
OFFICIAL RECORDS
RECORDED AT THE REQUEST OF
Concentric Energy
2004 NOV 19 PM 3: 50
EUREKA COUNTY, NEVADA
M.N. REBALEATI, RECORDER
FILE NO. FEES *20.50*
193859

CERTIFICATE OF LOCATION

State of Nevada Lode Claim

The undersigned **Concentric Energy Corp.**, whose principal place of business is **2905 Greencastle Rd., Burtonsville, MD 20866**, certifies that it has located the **MB 58** lode mining claim, more particularly described below.

The date of location is the **11 of September, 2004**.

This claim is **1500** feet long and **600** feet wide.

The number of linear feet claimed in length each way from the point of discovery is, **5** feet in a **South** direction and **1495** feet in a **North** direction. The width claimed on each side of the center of the discovery is **300** feet.

The general course of the lode or vein, as near as may be determined is **North-South**.

The lode mining claim is located in the:

| | | | |
|----|-----------------------|--------|--------|
| SE | Quarter of Section 14 | T 18 N | R 52 E |
| | Quarter of Section 0 | T 0 N | R 0 E |
| | Quarter of Section 0 | T 0 N | R 0 E |
| | Quarter of Section 0 | T 0 N | R 0 E |

Mount Diablo Meridian, **Eureka County, Nevada**.

The work of location consisted of making the maps as provided in NRS 517.040.

Corner No. 1, the NE corner, is a 2x2 wood post marked with a scribed aluminum tag.
Corner No. 2, the SE corner, is a 2x2 wood post marked with a scribed aluminum tag.
Corner No. 3, the SW corner, is a 2x2 wood post marked with a scribed aluminum tag.
Corner No. 4, the NW corner, is a 2x2 wood post marked with a scribed aluminum tag.

By 

Ralph W. Kettell, Agent

193859

BOOK 400 PAGE 63
OFFICIAL RECORDS
RECORDED AT THE REQUEST OF
Concentric Energy
2004 NOV 19 PM 3:50
EUREKA COUNTY, NEVADA
M.N. REBALEATI, RECORDER
FILE NO. 193860
FEES 20.50

CERTIFICATE OF LOCATION

State of Nevada Lode Claim

The undersigned **Concentric Energy Corp.**, whose principal place of business is **2905 Greencastle Rd., Burtonsville, MD 20866**, certifies that it has located the **MB 59** lode mining claim, more particularly described below.

The date of location is the **11 of September, 2004**.

This claim is **1500** feet long and **600** feet wide.

The number of linear feet claimed in length each way from the point of discovery is, **1495** feet in a **South** direction and **5** feet in a **North** direction. The width claimed on each side of the center of the discovery is **300** feet.

The general course of the lode or vein, as near as may be determined is **North-South**.

The lode mining claim is located in the:

| | | | |
|----|-----------------------|--------|--------|
| SW | Quarter of Section 13 | T 18 N | R 52 E |
| SE | Quarter of Section 14 | T 18 N | R 52 E |
| NE | Quarter of Section 23 | T 18 N | R 52 E |
| NW | Quarter of Section 24 | T 18 N | R 52 E |

Mount Diablo Meridian, **Eureka** County, Nevada.

The work of location consisted of making the maps as provided in NRS 517.040.

Corner No. 1, the NE corner, is a 2x2 wood post marked with a scribed aluminum tag.
Corner No. 2, the SE corner, is a 2x2 wood post marked with a scribed aluminum tag.
Corner No. 3, the SW corner, is a 2x2 wood post marked with a scribed aluminum tag.
Corner No. 4, the NW corner, is a 2x2 wood post marked with a scribed aluminum tag.

By 

Ralph W. Kettell, Agent

193860

BOOK 400 PAGE 63

BOOK 400 PAGE 64
OFFICIAL RECORDS
RECORDED AT THE REQUEST OF
Concentric Energy
2004 NOV 19 PM 3:50

EUREKA COUNTY, NEVADA
M.N. REBALEATI, RECORDER
FILE NO. FEES 26.50

193861

CERTIFICATE OF LOCATION

State of Nevada Lode Claim

The undersigned **Concentric Energy Corp.**, whose principal place of business is 2905 Greencastle Rd., Burtonsville, MD 20866, certifies that it has located the MB 60 lode mining claim, more particularly described below.

The date of location is the 11 of September, 2004.

This claim is 1500 feet long and 600 feet wide.

The number of linear feet claimed in length each way from the point of discovery is, 5 feet in a South direction and 1495 feet in a North direction. The width claimed on each side of the center of the discovery is 300 feet.

The general course of the lode or vein, as near as may be determined is North-South.

The lode mining claim is located in the:

| | | | |
|----|-----------------------|--------|--------|
| SW | Quarter of Section 13 | T 18 N | R 52 E |
| SE | Quarter of Section 14 | T 18 N | R 52 E |
| | Quarter of Section 0 | T 0 N | R 0 E |
| | Quarter of Section 0 | T 0 N | R 0 E |

Mount Diablo Meridian, Eureka County, Nevada.

The work of location consisted of making the maps as provided in NRS 517.040.

Corner No. 1, the NE corner, is a 2x2 wood post marked with a scribed aluminum tag.
Corner No. 2, the SE corner, is a 2x2 wood post marked with a scribed aluminum tag.
Corner No. 3, the SW corner, is a 2x2 wood post marked with a scribed aluminum tag.
Corner No. 4, the NW corner, is a 2x2 wood post marked with a scribed aluminum tag.

By 

Ralph W. Kettell, Agent

193861

BOOK 400 PAGE 64

BOOK 400 PAGE 65
OFFICIAL RECORDS
RECORDED AT THE REQUEST OF
Concentric Energy
2004 NOV 19 PM 3:50

EUREKA COUNTY, NEVADA
M.N. REBALEATI, RECORDER
FILE NO. FEES 20.50

193862

CERTIFICATE OF LOCATION

State of Nevada Lode Claim

The undersigned **Concentric Energy Corp.**, whose principal place of business is **2905 Greencastle Rd., Burtonsville, MD 20866**, certifies that it has located the **MB 61** lode mining claim, more particularly described below.

The date of location is the **11 of September, 2004**.

This claim is **1500** feet long and **600** feet wide.

The number of linear feet claimed in length each way from the point of discovery is, **1495** feet in a **South** direction and **5** feet in a **North** direction. The width claimed on each side of the center of the discovery is **300** feet.

The general course of the lode or vein, as near as may be determined is **North-South**.


The lode mining claim is located in the:

| | | | |
|----|-----------------------|--------|--------|
| SW | Quarter of Section 13 | T 18 N | R 52 E |
| NW | Quarter of Section 24 | T 18 N | R 52 E |
| | Quarter of Section 0 | T 0 N | R 0 E |
| | Quarter of Section 0 | T 0 N | R 0 E |

Mount Diablo Meridian, **Eureka** County, Nevada.

The work of location consisted of making the maps as provided in NRS 517.040.

Corner No. 1, the NE corner, is a 2x2 wood post marked with a scribed aluminum tag.
Corner No. 2, the SE corner, is a 2x2 wood post marked with a scribed aluminum tag.
Corner No. 3, the SW corner, is a 2x2 wood post marked with a scribed aluminum tag.
Corner No. 4, the NW corner, is a 2x2 wood post marked with a scribed aluminum tag.



By

Ralph W. Kettell, Agent

193862

BOOK 400 PAGE 65

BOOK 400 PAGE 66
OFFICIAL RECORDS
RECORDED AT THE REQUEST OF
Concentric Energy
2004 NOV 19 PM 3:50

EUREKA COUNTY, NEVADA
M.N. REBALEATI, RECORDER
FILE NO. 193863
FEES 20.50

CERTIFICATE OF LOCATION

State of Nevada Lode Claim

The undersigned **Concentric Energy Corp.**, whose principal place of business is **2905 Greencastle Rd., Burtonsville, MD 20866**, certifies that it has located the **MB 62** lode mining claim, more particularly described below.

The date of location is the **11 of September, 2004**.

This claim is **1500** feet long and **600** feet wide.

The number of linear feet claimed in length each way from the point of discovery is, **5** feet in a **South** direction and **1495** feet in a **North** direction. The width claimed on each side of the center of the discovery is **300** feet.

The general course of the lode or vein, as near as may be determined is **North-South**.

The lode mining claim is located in the:

| | | | |
|----|-----------------------|--------|--------|
| SW | Quarter of Section 13 | T 18 N | R 52 E |
| | Quarter of Section 0 | T 0 N | R 0 E |
| | Quarter of Section 0 | T 0 N | R 0 E |
| | Quarter of Section 0 | T 0 N | R 0 E |

Mount Diablo Meridian, **Eureka** County, Nevada.

The work of location consisted of making the maps as provided in NRS 517.040.

Corner No. 1, the NE corner, is a 2x2 wood post marked with a scribed aluminum tag.
Corner No. 2, the SE corner, is a 2x2 wood post marked with a scribed aluminum tag.
Corner No. 3, the SW corner, is a 2x2 wood post marked with a scribed aluminum tag.
Corner No. 4, the NW corner, is a 2x2 wood post marked with a scribed aluminum tag.

By 

Ralph W. Kettell, Agent

193863

BOOK 400 PAGE 66

BOOK 400 PAGE 67
OFFICIAL RECORDS
RECORDED AT THE REQUEST OF
Concentric Energy
2004 NOV 19 PM 3:50

EUREKA COUNTY, NEVADA
M.N. REBALEATI, RECORDER
FILE NO. 193864
FEES 20.50

CERTIFICATE OF LOCATION

State of Nevada Lode Claim

The undersigned **Concentric Energy Corp.**, whose principal place of business is 2905 Greencastle Rd., Burtonsville, MD 20866, certifies that it has located the MB 63 lode mining claim, more particularly described below.

The date of location is the 11 of September, 2004.

This claim is 1500 feet long and 600 feet wide.

The number of linear feet claimed in length each way from the point of discovery is, 1495 feet in a South direction and 5 feet in a North direction. The width claimed on each side of the center of the discovery is 300 feet.

The general course of the lode or vein, as near as may be determined is North-South.

The lode mining claim is located in the:

| | | | |
|----|-----------------------|--------|--------|
| SW | Quarter of Section 13 | T 18 N | R 52 E |
| NW | Quarter of Section 24 | T 18 N | R 52 E |
| | Quarter of Section 0 | T 0 N | R 0 E |
| | Quarter of Section 0 | T 0 N | R 0 E |

Mount Diablo Meridian, Eureka County, Nevada.

The work of location consisted of making the maps as provided in NRS 517.040.

Corner No. 1, the NE corner, is a 2x2 wood post marked with a scribed aluminum tag.
Corner No. 2, the SE corner, is a 2x2 wood post marked with a scribed aluminum tag.
Corner No. 3, the SW corner, is a 2x2 wood post marked with a scribed aluminum tag.
Corner No. 4, the NW corner, is a 2x2 wood post marked with a scribed aluminum tag.

By 

Ralph W. Kettell, Agent

193864

BOOK 400 PAGE 67

BOOK 400 PAGE 68
OFFICIAL RECORDS
RECORDED AT THE REQUEST OF
Concentric Energy
2004 NOV 19 PM 3:50

EUREKA COUNTY, NEVADA
M.N. REBALEATI, RECORDER
FILE NO. FEES 20.50

193865

CERTIFICATE OF LOCATION

State of Nevada Lode Claim

The undersigned **Concentric Energy Corp.**, whose principal place of business is **2905 Greencastle Rd., Burtonsville, MD 20866**, certifies that it has located the **MB 64** lode mining claim, more particularly described below.

The date of location is the **11 of September, 2004**.

This claim is **1500** feet long and **600** feet wide.

The number of linear feet claimed in length each way from the point of discovery is, **5** feet in a **South** direction and **1495** feet in a **North** direction. The width claimed on each side of the center of the discovery is **300** feet.

The general course of the lode or vein, as near as may be determined is **North-South**.

The lode mining claim is located in the:

| | | | |
|----|-----------------------|--------|--------|
| SW | Quarter of Section 13 | T 18 N | R 52 E |
| | Quarter of Section 0 | T 0 N | R 0 E |
| | Quarter of Section 0 | T 0 N | R 0 E |
| | Quarter of Section 0 | T 0 N | R 0 E |

Mount Diablo Meridian, **Eureka** County, Nevada.

The work of location consisted of making the maps as provided in NRS 517.040.

Corner No. 1, the NE corner, is a 2x2 wood post marked with a scribed aluminum tag.
Corner No. 2, the SE corner, is a 2x2 wood post marked with a scribed aluminum tag.
Corner No. 3, the SW corner, is a 2x2 wood post marked with a scribed aluminum tag.
Corner No. 4, the NW corner, is a 2x2 wood post marked with a scribed aluminum tag.

By 

Ralph W. Kettell, Agent

193865

BOOK 400 PAGE 69
OFFICIAL RECORDS
RECORDED AT THE REQUEST OF
Concentric Energy
2004 NOV 19 PM 3:50
EUREKA COUNTY, NEVADA
M.N. REBAL EATL RECORDED
FILE NO. 193866
FEES 20.50

CERTIFICATE OF LOCATION

State of Nevada Lode Claim

The undersigned **Concentric Energy Corp.**, whose principal place of business is 2905 Greencastle Rd., Burtonsville, MD 20866, certifies that it has located the MB 65 lode mining claim, more particularly described below.

The date of location is the 11 of September, 2004.

This claim is 1500 feet long and 600 feet wide.

The number of linear feet claimed in length each way from the point of discovery is, 1495 feet in a South direction and 5 feet in a North direction. The width claimed on each side of the center of the discovery is 300 feet.

The general course of the lode or vein, as near as may be determined is North-South.

The lode mining claim is located in the:

| | | | |
|----|-----------------------|--------|--------|
| SW | Quarter of Section 13 | T 18 N | R 52 E |
| NW | Quarter of Section 24 | T 18 N | R 52 E |
| | Quarter of Section 0 | T 0 N | R 0 E |
| | Quarter of Section 0 | T 0 N | R 0 E |

Mount Diablo Meridian, Eureka County, Nevada.

The work of location consisted of making the maps as provided in NRS 517.040.

Corner No. 1, the NE corner, is a 2x2 wood post marked with a scribed aluminum tag.
Corner No. 2, the SE corner, is a 2x2 wood post marked with a scribed aluminum tag.
Corner No. 3, the SW corner, is a 2x2 wood post marked with a scribed aluminum tag.
Corner No. 4, the NW corner, is a 2x2 wood post marked with a scribed aluminum tag.

By 

Ralph W. Kettell, Agent

193866

BOOK 400 PAGE 70
OFFICIAL RECORDS
RECORDED AT THE REQUEST OF
Concentric Energy
2004 NOV 19 PM 3:50

EUREKA COUNTY, NEVADA
M.N. REBALEATI, RECORDER
FILE NO. FEES 20.50

193867

CERTIFICATE OF LOCATION

State of Nevada Lode Claim

The undersigned **Concentric Energy Corp.**, whose principal place of business is **2905 Greencastle Rd., Burtonsville, MD 20866**, certifies that it has located the **MB 66** lode mining claim, more particularly described below.

The date of location is the **11 of September, 2004**.

This claim is **1500** feet long and **600** feet wide.

The number of linear feet claimed in length each way from the point of discovery is, **5** feet in a **South** direction and **1495** feet in a **North** direction. The width claimed on each side of the center of the discovery is **300** feet.

The general course of the lode or vein, as near as may be determined is **North-South**.

The lode mining claim is located in the:

| | | | |
|----|-----------------------|--------|--------|
| SW | Quarter of Section 13 | T 18 N | R 52 E |
| | Quarter of Section 0 | T 0 N | R 0 E |
| | Quarter of Section 0 | T 0 N | R 0 E |
| | Quarter of Section 0 | T 0 N | R 0 E |

Mount Diablo Meridian, **Eureka** County, Nevada.

The work of location consisted of making the maps as provided in NRS 517.040.

Corner No. 1, the NE corner, is a 2x2 wood post marked with a scribed aluminum tag.
Corner No. 2, the SE corner, is a 2x2 wood post marked with a scribed aluminum tag.
Corner No. 3, the SW corner, is a 2x2 wood post marked with a scribed aluminum tag.
Corner No. 4, the NW corner, is a 2x2 wood post marked with a scribed aluminum tag.

By 

Ralph W. Kettell, Agent

193867

BOOK 400 PAGE 070

BOOK *400* PAGE *71*
OFFICIAL RECORDS
RECORDED AT THE REQUEST OF
Concentric Energy
2004 NOV 19 PM 3:50

EUREKA COUNTY, NEVADA
M.N. REBALEATI, RECORDER
FILE NO. FEES *20.50*
193868

CERTIFICATE OF LOCATION

State of Nevada Lode Claim

The undersigned **Concentric Energy Corp.**, whose principal place of business is **2905 Greencastle Rd., Burtonsville, MD 20866**, certifies that it has located the **MB 67** lode mining claim, more particularly described below.

The date of location is the **11 of September, 2004**.

This claim is **1500** feet long and **600** feet wide.

The number of linear feet claimed in length each way from the point of discovery is, **1495** feet in a **South** direction and **5** feet in a **North** direction. The width claimed on each side of the center of the discovery is **300** feet.

The general course of the lode or vein, as near as may be determined is **North-South**.

The lode mining claim is located in the:

| | | | |
|----|-----------------------|--------|--------|
| SW | Quarter of Section 13 | T 18 N | R 52 E |
| SE | Quarter of Section 13 | T 18 N | R 52 E |
| NE | Quarter of Section 24 | T 18 N | R 52 E |
| NW | Quarter of Section 24 | T 18 N | R 52 E |

Mount Diablo Meridian, **Eureka** County, Nevada.

The work of location consisted of making the maps as provided in NRS 517.040.

Corner No. 1, the NE corner, is a 2x2 wood post marked with a scribed aluminum tag.
Corner No. 2, the SE corner, is a 2x2 wood post marked with a scribed aluminum tag.
Corner No. 3, the SW corner, is a 2x2 wood post marked with a scribed aluminum tag.
Corner No. 4, the NW corner, is a 2x2 wood post marked with a scribed aluminum tag.

By 

Ralph W. Kettell, Agent

193868

BOOK *400* PAGE *71*

BOOK 400 PAGE 72
OFFICIAL RECORDS
RECORDED AT THE REQUEST OF
Concentric Energy
2004 NOV 19 PM 3:50

EUREKA COUNTY, NEVADA
M.N. REBALEATI, RECORDER
FILE NO. FEES 20.50

193869

CERTIFICATE OF LOCATION

State of Nevada Lode Claim

The undersigned **Concentric Energy Corp.**, whose principal place of business is 2905 Greencastle Rd., Burtonsville, MD 20866, certifies that it has located the MB 68 lode mining claim, more particularly described below.

The date of location is the 11 of September, 2004.

This claim is 1500 feet long and 600 feet wide.

The number of linear feet claimed in length each way from the point of discovery is, 5 feet in a South direction and 1495 feet in a North direction. The width claimed on each side of the center of the discovery is 300 feet.

The general course of the lode or vein, as near as may be determined is North-South.

The lode mining claim is located in the:

| | | | |
|----|-----------------------|--------|--------|
| SW | Quarter of Section 13 | T 18 N | R 52 E |
| SE | Quarter of Section 13 | T 18 N | R 52 E |
| | Quarter of Section 0 | T 0 N | R 0 E |
| | Quarter of Section 0 | T 0 N | R 0 E |

Mount Diablo Meridian, Eureka County, Nevada.

The work of location consisted of making the maps as provided in NRS 517.040.

Corner No. 1, the NE corner, is a 2x2 wood post marked with a scribed aluminum tag.
Corner No. 2, the SE corner, is a 2x2 wood post marked with a scribed aluminum tag.
Corner No. 3, the SW corner, is a 2x2 wood post marked with a scribed aluminum tag.
Corner No. 4, the NW corner, is a 2x2 wood post marked with a scribed aluminum tag.

By


Ralph W. Kettell, Agent

193869

BOOK 400 PAGE 072

BOOK 400 PAGE 73
OFFICIAL RECORDS
RECORDED AT THE REQUEST OF
Concentric Energy
2004 NOV 19 PM 3:51

EUREKA COUNTY, NEVADA
M.N. REBALEATI, RECORDER
FILE NO. FEES 20.50

193870

CERTIFICATE OF LOCATION

State of Nevada Lode Claim

The undersigned **Concentric Energy Corp.**, whose principal place of business is 2905 Greencastle Rd., **Burtonsville, MD 20866**, certifies that it has located the **MB 69** lode mining claim, more particularly described below.

The date of location is the 11 of September, 2004.

This claim is 1500 feet long and 600 feet wide.

The number of linear feet claimed in length each way from the point of discovery is, 1495 feet in a South direction and 5 feet in a North direction. The width claimed on each side of the center of the discovery is 300 feet.

The general course of the lode or vein, as near as may be determined is North-South.

The lode mining claim is located in the:

| | | | |
|----|-----------------------|--------|--------|
| SE | Quarter of Section 13 | T 18 N | R 52 E |
| NE | Quarter of Section 24 | T 18 N | R 52 E |
| | Quarter of Section 0 | T 0 N | R 0 E |
| | Quarter of Section 0 | T 0 N | R 0 E |

Mount Diablo Meridian, **Eureka** County, Nevada.

The work of location consisted of making the maps as provided in NRS 517.040.

Corner No. 1, the NE corner, is a 2x2 wood post marked with a scribed aluminum tag.
Corner No. 2, the SE corner, is a 2x2 wood post marked with a scribed aluminum tag.
Corner No. 3, the SW corner, is a 2x2 wood post marked with a scribed aluminum tag.
Corner No. 4, the NW corner, is a 2x2 wood post marked with a scribed aluminum tag.



By _____
Ralph W. Kettell, Agent

193870

BOOK 400 PAGE 073

BOOK 400 PAGE 74
OFFICIAL RECORDS
RECORDED AT THE REQUEST OF
Concentric Energy
2004 NOV 19 PM 3:51

EUREKA COUNTY, NEVADA
M.H. REBALEATI, RECORDER
FILE NO. 193871
FEES 20.50

CERTIFICATE OF LOCATION

State of Nevada Lode Claim

The undersigned **Concentric Energy Corp.**, whose principal place of business is **2905 Greencastle Rd., Burtonsville, MD 20866**, certifies that it has located the **MB 70** lode mining claim, more particularly described below.

The date of location is the **11 of September, 2004**.

This claim is **1500** feet long and **600** feet wide.

The number of linear feet claimed in length each way from the point of discovery is, **5** feet in a **South** direction and **1495** feet in a **North** direction. The width claimed on each side of the center of the discovery is **300** feet.

The general course of the lode or vein, as near as may be determined is **North-South**.

The lode mining claim is located in the:

| | | | |
|----|-----------------------|--------|--------|
| SE | Quarter of Section 13 | T 18 N | R 52 E |
| | Quarter of Section 0 | T 0 N | R 0 E |
| | Quarter of Section 0 | T 0 N | R 0 E |
| | Quarter of Section 0 | T 0 N | R 0 E |

Mount Diablo Meridian, **Eureka** County, Nevada.

The work of location consisted of making the maps as provided in NRS 517.040.

Corner No. 1, the NE corner, is a 2x2 wood post marked with a scribed aluminum tag.
Corner No. 2, the SE corner, is a 2x2 wood post marked with a scribed aluminum tag.
Corner No. 3, the SW corner, is a 2x2 wood post marked with a scribed aluminum tag.
Corner No. 4, the NW corner, is a 2x2 wood post marked with a scribed aluminum tag.

By 

Ralph W. Kettell, Agent

193871

BOOK 400 PAGE 074

BOOK 400 PAGE 75
OFFICIAL RECORDS
RECORDED AT THE REQUEST OF
Concentric Energy
2004 NOV 19 PM 3:51
EUREKA COUNTY, NEVADA
M.N. REBALEATI, RECORDER
FILE NO. 193872
FEES 20.50

CERTIFICATE OF LOCATION

State of Nevada Lode Claim

The undersigned **Concentric Energy Corp.**, whose principal place of business is 2905 Greencastle Rd., Burtonsville, MD 20866, certifies that it has located the MB 71 lode mining claim, more particularly described below.

The date of location is the 11 of September, 2004.

This claim is 1500 feet long and 600 feet wide.

The number of linear feet claimed in length each way from the point of discovery is, 1495 feet in a South direction and 5 feet in a North direction. The width claimed on each side of the center of the discovery is 300 feet.

The general course of the lode or vein, as near as may be determined is North-South.

The lode mining claim is located in the:

| | | | |
|----|-----------------------|--------|--------|
| SE | Quarter of Section 13 | T 18 N | R 52 E |
| NE | Quarter of Section 24 | T 18 N | R 52 E |
| | Quarter of Section 0 | T 0 N | R 0 E |
| | Quarter of Section 0 | T 0 N | R 0 E |

Mount Diablo Meridian, Eureka County, Nevada.

The work of location consisted of making the maps as provided in NRS 517.040.

Corner No. 1, the NE corner, is a 2x2 wood post marked with a scribed aluminum tag.
Corner No. 2, the SE corner, is a 2x2 wood post marked with a scribed aluminum tag.
Corner No. 3, the SW corner, is a 2x2 wood post marked with a scribed aluminum tag.
Corner No. 4, the NW corner, is a 2x2 wood post marked with a scribed aluminum tag.

By 

Ralph W. Kettell, Agent

193872

BOOK 400 PAGE 075

BOOK 400 PAGE 76
OFFICIAL RECORDS
RECORDED AT THE REQUEST OF
Concentric Energy
2004 NOV 19 PM 3:51
EUREKA COUNTY, NEVADA
M.N. REDALEATH, RECORDER
FILE NO. FEES 20.50
193873

CERTIFICATE OF LOCATION

State of Nevada Lode Claim

The undersigned **Concentric Energy Corp.**, whose principal place of business is **2905 Greencastle Rd., Burtonsville, MD 20866**, certifies that it has located the **MB 72** lode mining claim, more particularly described below.

The date of location is the **11 of September, 2004**.

This claim is **1500** feet long and **600** feet wide.

The number of linear feet claimed in length each way from the point of discovery is, **5** feet in a **South** direction and **1495** feet in a **North** direction. The width claimed on each side of the center of the discovery is **300** feet.

The general course of the lode or vein, as near as may be determined is **North-South**.

The lode mining claim is located in the:

| | | | |
|----|-----------------------|--------|--------|
| SE | Quarter of Section 13 | T 18 N | R 52 E |
| | Quarter of Section 0 | T 0 N | R 0 E |
| | Quarter of Section 0 | T 0 N | R 0 E |
| | Quarter of Section 0 | T 0 N | R 0 E |

Mount Diablo Meridian, **Eureka** County, Nevada.

The work of location consisted of making the maps as provided in NRS 517.040.

Corner No. 1, the NE corner, is a 2x2 wood post marked with a scribed aluminum tag.
Corner No. 2, the SE corner, is a 2x2 wood post marked with a scribed aluminum tag.
Corner No. 3, the SW corner, is a 2x2 wood post marked with a scribed aluminum tag.
Corner No. 4, the NW corner, is a 2x2 wood post marked with a scribed aluminum tag.

By 

Ralph W. Kettell, Agent

193873

BOOK 400 PAGE 076

BOOK 400 PAGE 77
OFFICIAL RECORDS
RECORDED AT THE REQUEST OF
Concentric Energy
2004 NOV 19 PM 3:51

EUREKA COUNTY, NEVADA
M.H. REBALEATI, RECORDER
FILE NO. FEES 20.50

193874

CERTIFICATE OF LOCATION

State of Nevada Lode Claim

The undersigned **Concentric Energy Corp.**, whose principal place of business is **2905 Greencastle Rd., Burtonsville, MD 20866**, certifies that it has located the **MB 73** lode mining claim, more particularly described below.

The date of location is the **11 of September, 2004**.

This claim is **1500** feet long and **600** feet wide.

The number of linear feet claimed in length each way from the point of discovery is, **1495** feet in a **South** direction and **5** feet in a **North** direction. The width claimed on each side of the center of the discovery is **300** feet.

The general course of the lode or vein, as near as may be determined is **North-South**.

The lode mining claim is located in the:

| | | | |
|----|-----------------------|--------|--------|
| SE | Quarter of Section 13 | T 18 N | R 52 E |
| NE | Quarter of Section 24 | T 18 N | R 52 E |
| | Quarter of Section 0 | T 0 N | R 0 E |
| | Quarter of Section 0 | T 0 N | R 0 E |

Mount Diablo Meridian, **Eureka** County, Nevada.

The work of location consisted of making the maps as provided in NRS 517.040.

Corner No. 1, the NE corner, is a 2x2 wood post marked with a scribed aluminum tag.
Corner No. 2, the SE corner, is a 2x2 wood post marked with a scribed aluminum tag.
Corner No. 3, the SW corner, is a 2x2 wood post marked with a scribed aluminum tag.
Corner No. 4, the NW corner, is a 2x2 wood post marked with a scribed aluminum tag.



By

Ralph W. Kettell, Agent

193874

BOOK 400 PAGE 77

BOOK 400 PAGE 28
OFFICIAL RECORDS
RECORDED AT THE REQUEST OF
Concentric Energy
2004 NOV 19 PM 3:51

EUREKA COUNTY, NEVADA
M.H. REBALEATI, RECORDER
FILE NO. FEES 20.50

193875

CERTIFICATE OF LOCATION

State of Nevada Lode Claim

The undersigned **Concentric Energy Corp.**, whose principal place of business is 2905 Greencastle Rd., **Burtonsville, MD 20866**, certifies that it has located the **MB 74** lode mining claim, more particularly described below.

The date of location is the **11 of September, 2004**.

This claim is **1500** feet long and **600** feet wide.

The number of linear feet claimed in length each way from the point of discovery is, **5** feet in a **South** direction and **1495** feet in a **North** direction. The width claimed on each side of the center of the discovery is **300** feet.

The general course of the lode or vein, as near as may be determined is **North-South**.


The lode mining claim is located in the:

| | | | |
|----|-----------------------|--------|--------|
| SE | Quarter of Section 13 | T 18 N | R 52 E |
| | Quarter of Section 0 | T 0 N | R 0 E |
| | Quarter of Section 0 | T 0 N | R 0 E |
| | Quarter of Section 0 | T 0 N | R 0 E |

Mount Diablo Meridian, **Eureka** County, Nevada.

The work of location consisted of making the maps as provided in NRS 517.040.

Corner No. 1, the NE corner, is a 2x2 wood post marked with a scribed aluminum tag.
Corner No. 2, the SE corner, is a 2x2 wood post marked with a scribed aluminum tag.
Corner No. 3, the SW corner, is a 2x2 wood post marked with a scribed aluminum tag.
Corner No. 4, the NW corner, is a 2x2 wood post marked with a scribed aluminum tag.

By 
Ralph W. Kettell, Agent

193875

BOOK 400 PAGE 078

BOOK 400 PAGE 79
OFFICIAL RECORDS
RECORDED AT THE REQUEST OF
Concentric Energy
2004 NOV 19 PM 3:51

EUREKA COUNTY, NEVADA
M.M. REPALEATI, RECORDER
FILE NO. 193876
FEES 20.50

CERTIFICATE OF LOCATION

State of Nevada Lode Claim

The undersigned **Concentric Energy Corp.**, whose principal place of business is **2905 Greencastle Rd., Burtonsville, MD 20866**, certifies that it has located the **MB 75** lode mining claim, more particularly described below.

The date of location is the **11 of September, 2004**.

This claim is **1500** feet long and **600** feet wide.

The number of linear feet claimed in length each way from the point of discovery is, **1495** feet in a **South** direction and **5** feet in a **North** direction. The width claimed on each side of the center of the discovery is **300** feet.

The general course of the lode or vein, as near as may be determined is **North-South**.

The lode mining claim is located in the:

| | | | |
|----|-----------------------|--------|--------|
| SE | Quarter of Section 13 | T 18 N | R 52 E |
| NE | Quarter of Section 24 | T 18 N | R 52 E |
| | Quarter of Section 0 | T 0 N | R 0 E |
| | Quarter of Section 0 | T 0 N | R 0 E |

Mount Diablo Meridian, Eureka County, Nevada.

The work of location consisted of making the maps as provided in NRS 517.040.

Corner No. 1, the NE corner, is a 2x2 wood post marked with a scribed aluminum tag.
Corner No. 2, the SE corner, is a 2x2 wood post marked with a scribed aluminum tag.
Corner No. 3, the SW corner, is a 2x2 wood post marked with a scribed aluminum tag.
Corner No. 4, the NW corner, is a 2x2 wood post marked with a scribed aluminum tag.

By 

Ralph W. Kettell, Agent

193876

BOOK 400 PAGE 79

BOOK 400 PAGE 80
OFFICIAL RECORDS
RECORDED AT THE REQUEST OF
Concentric Energy
2004 NOV 19 PM 3:51

EUREKA COUNTY, NEVADA
M.M. REGALEATI, RECORDER
FILE NO. FEES 20.50

193877

CERTIFICATE OF LOCATION

State of Nevada Lode Claim

The undersigned **Concentric Energy Corp.**, whose principal place of business is 2905 Greencastle Rd., **Burtonsville, MD 20866**, certifies that it has located the MB 76 lode mining claim, more particularly described below.

The date of location is the 11 of September, 2004.

This claim is 1500 feet long and 600 feet wide.

The number of linear feet claimed in length each way from the point of discovery is, 5 feet in a South direction and 1495 feet in a North direction. The width claimed on each side of the center of the discovery is 300 feet.

The general course of the lode or vein, as near as may be determined is North-South.


The lode mining claim is located in the:

| | | | |
|----|-----------------------|--------|--------|
| SE | Quarter of Section 13 | T 18 N | R 52 E |
| | Quarter of Section 0 | T 0 N | R 0 E |
| | Quarter of Section 0 | T 0 N | R 0 E |
| | Quarter of Section 0 | T 0 N | R 0 E |

Mount Diablo Meridian, Eureka County, Nevada.

The work of location consisted of making the maps as provided in NRS 517.040.

Corner No. 1, the NE corner, is a 2x2 wood post marked with a scribed aluminum tag.
Corner No. 2, the SE corner, is a 2x2 wood post marked with a scribed aluminum tag.
Corner No. 3, the SW corner, is a 2x2 wood post marked with a scribed aluminum tag.
Corner No. 4, the NW corner, is a 2x2 wood post marked with a scribed aluminum tag.

By 
Ralph W. Kettell, Agent

193877

BOOK 400 PAGE 80