

**CERTIFICATE OF LOCATION
LODE MINING CLAIM**

BOOK 400 PAGE 248
OFFICIAL RECORDS
RECORDED AT THE REQUEST OF
Lincoln Gold
2004 NOV 29 AM 8:32

TO ALL WHOM IT MAY CONCERN:

The undersigned hereby certifies that he has caused to be located the
LGC 1 Lode Mining Claim in the following quarter sections(s):

EUREKA COUNTY, NEVADA
M.N. REBALEATI, RECORDER
FILE NO. FEES 20.50

1/4	Section	Township	Range	Meridian
NW	22	25N	50E	MDBM
NE	22	25N	50E	MDBM

194005

In Eureka County, Nevada, on the 3rd day of September, 2004.

Name and mailing address of locator is:

RECORDER'S STAMP

Douglas R. Wood, agent for Lincoln Gold Corp.
3135 Holly Lane
Washoe Valley, NV 89704

The Claim is approximately 1500 feet long and 600 feet wide, such that 10 feet are claimed in an East direction and 1490 feet in a West direction from the point of discovery (monument of location), at which the Notice of Location was posted, together with 300 feet on each side of the monument of location and center line of the Claim. The general course of the lode or vein is from the East to the West direction.

The number, location and markings on each corner monument are as follows:

Location	Markings	Description
No. 1: NW Corner	NW Corner LGC 1	2" X 2" X 4' wooden post
No. 2: NE Corner	NE Corner LGC 1	2" X 2" X 4' wooden post
No. 3: SE Corner	SE Corner LGC 1	2" X 2" X 4' wooden post
No. 4: SW Corner	SW Corner LGC 1	2" X 2" X 4' wooden post

As erected on the ground, each corner monument is marked as described above by metal tags.

The work of location consisted of making a claim map as provided in NRS 517.040.

Dated this 8th day of September, 2004.

SIGNATURE OF LOCATOR:

By

Douglas R. Wood
Owner, Claimant, or Agent Signature

Douglas R. Wood, agent for Lincoln Gold Corp.

Owner, Claimant, or Agent Name (printed)

194005

BOOK 400 PAGE 248

**CERTIFICATE OF LOCATION
LODE MINING CLAIM**

BOOK 400 PAGE 249
OFFICIAL RECORDS
RECORDED AT THE REQUEST OF
Lincoln Gold
2004 NOV 29 AM 8:32

EUREKA COUNTY, NEVADA
M.N. REBALEATI, RECORDER
FILE NO. 194006 FEES 20.50

TO ALL WHOM IT MAY CONCERN:

The undersigned hereby certifies that he has caused to be located the
LGC 2 Lode Mining Claim in the following quarter sections(s):

1/4	Section	Township	Range	Meridian
NW	22	25N	50E	MDBM
NE	22	25N	50E	MDBM

In Eureka County, Nevada, on the 3rd day of September, 2004.

Name and mailing address of locator is:

RECORDER'S STAMP

Douglas R. Wood, agent for Lincoln Gold Corp.
3135 Holly Lane
Washoe Valley, NV 89704

The Claim is approximately 1500 feet long and 600 feet wide, such that 10 feet are claimed in an East direction and 1490 feet in a West direction from the point of discovery (monument of location), at which the Notice of Location was posted, together with 300 feet on each side of the monument of location and center line of the Claim. The general course of the lode or vein is from the East to the West direction.

The number, location and markings on each corner monument are as follows:

	<u>Location</u>	<u>Markings</u>	<u>Description</u>
No. 1:	NW Corner	NW Corner LGC 2	2" X 2" X 4' wooden post
No. 2:	NE Corner	NE Corner LGC 2	2" X 2" X 4' wooden post
No. 3:	SE Corner	SE Corner LGC 2	2" X 2" X 4' wooden post
No. 4:	SW Corner	SW Corner LGC 2	2" X 2" X 4' wooden post

As erected on the ground, each corner monument is marked as described above by metal tags.

The work of location consisted of making a claim map as provided in NRS 517.040.

Dated this 8th day of September 2004.

SIGNATURE OF LOCATOR:

By


Owner, Claimant, or Agent Signature

Douglas R. Wood, agent for Lincoln Gold Corp.
Owner, Claimant, or Agent Name (printed)

194006

**CERTIFICATE OF LOCATION
LODE MINING CLAIM**

BOOK 400 PAGE 250
OFFICIAL RECORDS
RECORDED AT THE REQUEST OF
Lincoln Gold
2004 NOV 29 AM 8:32

TO ALL WHOM IT MAY CONCERN:

The undersigned hereby certifies that he has caused to be located the
LGC 3 Lode Mining Claim in the following quarter sections(s):

EUREKA COUNTY, NEVADA
M.H. REBALEATI, RECORDER
FILE NO. **194007** FEES 20.50

1/4	Section	Township	Range	Meridian
NW	22	25N	50E	MDBM
NE	22	25N	50E	MDBM

In Eureka County, Nevada, on the 3rd day of September 2004.

Name and mailing address of locator is:

RECORDER'S STAMP

Douglas R. Wood, agent for Lincoln Gold Corp.
3135 Holly Lane
Washoe Valley, NV 89704

The Claim is approximately 1500 feet long and 600 feet wide, such that 10 feet are claimed in an East direction and 1490 feet in a West direction from the point of discovery (monument of location), at which the Notice of Location was posted, together with 300 feet on each side of the monument of location and center line of the Claim. The general course of the lode or vein is from the East to the West direction.

The number, location and markings on each corner monument are as follows:

	<u>Location</u>	<u>Markings</u>	<u>Description</u>
No. 1:	NW Corner	NW Corner LGC 3	2" X 2" X 4' wooden post
No. 2:	NE Corner	NE Corner LGC 3	2" X 2" X 4' wooden post
No. 3:	SE Corner	SE Corner LGC 3	2" X 2" X 4' wooden post
No. 4:	SW Corner	SW Corner LGC 3	2" X 2" X 4' wooden post

As erected on the ground, each corner monument is marked as described above by metal tags.

The work of location consisted of making a claim map as provided in NRS 517.040.

Dated this 8th day of September 2004.

SIGNATURE OF LOCATOR:

By


Owner, Claimant, or Agent Signature

Douglas R. Wood, agent for Lincoln Gold Corp.
Owner, Claimant, or Agent Name (printed)

194007

**CERTIFICATE OF LOCATION
LODE MINING CLAIM**

BOOK 400 PAGE 251
OFFICIAL RECORDS
RECORDED AT THE REQUEST OF
Lincoln Gold
2004 NOV 29 AM 8:32

TO ALL WHOM IT MAY CONCERN:

The undersigned hereby certifies that he has caused to be located the
LGC 4 Lode Mining Claim in the following quarter sections(s):

EUREKA COUNTY, NEVADA
M.N. REBALEATI, RECORDER
FILE NO. **194008**
FEES 20.50

<u>1/4</u>	<u>Section</u>	<u>Township</u>	<u>Range</u>	<u>Meridian</u>
NW	22	25N	50E	MDBM
NE	22	25N	50E	MDBM

In Eureka County, Nevada, on the 3rd day of September 2004.

Name and mailing address of locator is:

RECORDER'S STAMP

Douglas R. Wood, agent for Lincoln Gold Corp.
3135 Holly Lane
Washoe Valley, NV 89704

The Claim is approximately 1500 feet long and 600 feet wide, such that 10 feet are claimed in an East direction and 1490 feet in a West direction from the point of discovery (monument of location), at which the Notice of Location was posted, together with 300 feet on each side of the monument of location and center line of the Claim. The general course of the lode or vein is from the East to the West direction.

The number, location and markings on each corner monument are as follows:

<u>Location</u>	<u>Markings</u>	<u>Description</u>
No. 1: NW Corner	NW Corner LGC 4	2" X 2" X 4' wooden post
No. 2: NE Corner	NE Corner LGC 4	2" X 2" X 4' wooden post
No. 3: SE Corner	SE Corner LGC 4	2" X 2" X 4' wooden post
No. 4: SW Corner	SW Corner LGC 4	2" X 2" X 4' wooden post

As erected on the ground, each corner monument is marked as described above by metal tags.

The work of location consisted of making a claim map as provided in NRS 517.040.

Dated this 8th day of September 2004.

SIGNATURE OF LOCATOR:

By

Douglas R. Wood
Owner, Claimant, or Agent Signature

Douglas R. Wood, agent for Lincoln Gold Corp.
Owner, Claimant, or Agent Name (printed)

194008

**CERTIFICATE OF LOCATION
LODE MINING CLAIM**

BOOK 400 PAGE 252
OFFICIAL RECORDS
RECORDED AT THE REQUEST OF
Lincoln Gold
2004 NOV 29 AM 8:32

TO ALL WHOM IT MAY CONCERN:

The undersigned hereby certifies that he has caused to be located the
LGC 5 Lode Mining Claim in the following quarter sections(s):

<u>1/4</u>	<u>Section</u>	<u>Township</u>	<u>Range</u>	<u>Meridian</u>
NW	22	25N	50E	MDBM
NE	22	25N	50E	MDBM
NW	22	25N	50E	MDBM
NE	22	25N	50E	MDBM

EUREKA COUNTY, NEVADA
M.N. REBALENTI, RECORDER
FILE NO. **194009**
FEES 20.50

In Eureka County, Nevada, on the 3rd day of September 2004.

Name and mailing address of locator is:

RECORDER'S STAMP

Douglas R. Wood, agent for Lincoln Gold Corp.
3135 Holly Lane
Washoe Valley, NV 89704

The Claim is approximately 1500 feet long and 600 feet wide, such that 10 feet are claimed in an East direction and 1490 feet in a West direction from the point of discovery (monument of location), at which the Notice of Location was posted, together with 300 feet on each side of the monument of location and center line of the Claim. The general course of the lode or vein is from the East to the West direction.

The number, location and markings on each corner monument are as follows:

<u>Location</u>	<u>Markings</u>	<u>Description</u>
No. 1: NW Corner	NW Corner LGC 5	2" X 2" X 4' wooden post
No. 2: NE Corner	NE Corner LGC 5	2" X 2" X 4' wooden post
No. 3: SE Corner	SE Corner LGC 5	2" X 2" X 4' wooden post
No. 4: SW Corner	SW Corner LGC 5	2" X 2" X 4' wooden post

As erected on the ground, each corner monument is marked as described above by metal tags.
The work of location consisted of making a claim map as provided in NRS 517.040.

Dated this 8th day of September 2004.

SIGNATURE OF LOCATOR:

By

Douglas R. Wood
Owner, Claimant, or Agent Signature

Douglas R. Wood, agent for Lincoln Gold Corp.
Owner, Claimant, or Agent Name (printed)

194009

BOOK 400 PAGE 252

**CERTIFICATE OF LOCATION
LODE MINING CLAIM**

BOOK 400 PAGE 253
OFFICIAL RECORDS
RECORDED AT THE REQUEST OF
Lincoln Gold
2004 NOV 29 AM 8:32

TO ALL WHOM IT MAY CONCERN:

The undersigned hereby certifies that he has caused to be located the
LGC 6 Lode Mining Claim in the following quarter sections(s):

1/4	Section	Township	Range	Meridian
SW	22	25N	50E	MDBM
SE	22	25N	50E	MDBM

EUREKA COUNTY, NEVADA
M.H. REBALEATI, RECORDER
FILE NO. **194010**
FEES 20.50

In Eureka County, Nevada, on the 3rd day of September 2004.

Name and mailing address of locator is:

RECORDER'S STAMP

Douglas R. Wood, agent for Lincoln Gold Corp.
3135 Holly Lane
Washoe Valley, NV 89704

The Claim is approximately 1500 feet long and 600 feet wide, such that 10 feet are claimed in an East direction and 1490 feet in a West direction from the point of discovery (monument of location), at which the Notice of Location was posted, together with 300 feet on each side of the monument of location and center line of the Claim. The general course of the lode or vein is from the East to the West direction.

The number, location and markings on each corner monument are as follows:

	<u>Location</u>	<u>Markings</u>	<u>Description</u>
No. 1:	NW Corner	NW Corner LGC 6	2" X 2" X 4' wooden post
No. 2:	NE Corner	NE Corner LGC 6	2" X 2" X 4' wooden post
No. 3:	SE Corner	SE Corner LGC 6	2" X 2" X 4' wooden post
No. 4:	SW Corner	SW Corner LGC 6	2" X 2" X 4' wooden post


As erected on the ground, each corner monument is marked as described above by metal tags.

The work of location consisted of making a claim map as provided in NRS 517.040.

Dated this 8th day of September 2004.

SIGNATURE OF LOCATOR:

By


Owner, Claimant, or Agent Signature

Douglas R. Wood, agent for Lincoln Gold Corp.
Owner, Claimant, or Agent Name (printed)

194010

**CERTIFICATE OF LOCATION
LODE MINING CLAIM**

BOOK 400 PAGE 254
OFFICIAL RECORDS
RECORDED AT THE REQUEST OF
Lincoln Gold
2004 NOV 29 AM 8:32

TO ALL WHOM IT MAY CONCERN:

The undersigned hereby certifies that he has caused to be located the
LGC 7 Lode Mining Claim in the following quarter sections(s):

EUREKA COUNTY, NEVADA
M.H. REBALEATH, RECORDER
FILE NO. 194011 FEES 20.50

1/4	Section	Township	Range	Meridian
SW	22	25N	50E	MDBM
SE	22	25N	50E	MDBM

In Eureka County, Nevada, on the 3rd day of September 2004.

Name and mailing address of locator is:

RECORDER'S STAMP

Douglas R. Wood, agent for Lincoln Gold Corp.
3135 Holly Lane
Washoe Valley, NV 89704

The Claim is approximately 1500 feet long and 600 feet wide, such that 10 feet are claimed in an East direction and 1490 feet in a West direction from the point of discovery (monument of location), at which the Notice of Location was posted, together with 300 feet on each side of the monument of location and center line of the Claim. The general course of the lode or vein is from the East to the West direction.

The number, location and markings on each corner monument are as follows:

	<u>Location</u>	<u>Markings</u>	<u>Description</u>
No. 1:	NW Corner	NW Corner LGC 7	2" X 2" X 4' wooden post
No. 2:	NE Corner	NE Corner LGC 7	2" X 2" X 4' wooden post
No. 3:	SE Corner	SE Corner LGC 7	2" X 2" X 4' wooden post
No. 4:	SW Corner	SW Corner LGC 7	2" X 2" X 4' wooden post


As erected on the ground, each corner monument is marked as described above by metal tags.

The work of location consisted of making a claim map as provided in NRS 517.040.

Dated this 8th day of September 2004.

SIGNATURE OF LOCATOR:

By


Owner, Claimant, or Agent Signature

Douglas R. Wood, agent for Lincoln Gold Corp.
Owner, Claimant, or Agent Name (printed)

194011

BOOK 400 PAGE 254

**CERTIFICATE OF LOCATION
LODE MINING CLAIM**

BOOK 400 PAGE 255
OFFICIAL RECORDS
RECORDED AT THE REQUEST OF
Lincoln Gold
2004 NOV 29 AM 8:32

TO ALL WHOM IT MAY CONCERN:

The undersigned hereby certifies that he has caused to be located the
LGC 8 Lode Mining Claim in the following quarter sections(s):

EUREKA COUNTY, NEVADA
M.N. REBALEATI, RECORDER
FILE NO. **194012** FEES 20.50

<u>1/4</u>	<u>Section</u>	<u>Township</u>	<u>Range</u>	<u>Meridian</u>
SW	22	25N	50E	MDBM
SE	22	25N	50E	MDBM

In Eureka County, Nevada, on the 3rd day of September 2004.

Name and mailing address of locator is:

RECORDER'S STAMP

Douglas R. Wood, agent for Lincoln Gold Corp.
3135 Holly Lane
Washoe Valley, NV 89704

The Claim is approximately 1500 feet long and 600 feet wide, such that 10 feet are claimed in an East direction and 1490 feet in a West direction from the point of discovery (monument of location), at which the Notice of Location was posted, together with 300 feet on each side of the monument of location and center line of the Claim. The general course of the lode or vein is from the East to the West direction.

The number, location and markings on each corner monument are as follows:

<u>Location</u>	<u>Markings</u>	<u>Description</u>
No. 1: NW Corner	NW Corner LGC 8	2" X 2" X 4' wooden post
No. 2: NE Corner	NE Corner LGC 8	2" X 2" X 4' wooden post
No. 3: SE Corner	SE Corner LGC 8	2" X 2" X 4' wooden post
No. 4: SW Corner	SW Corner LGC 8	2" X 2" X 4' wooden post

As erected on the ground, each corner monument is marked as described above by metal tags.

The work of location consisted of making a claim map as provided in NRS 517.040.

Dated this 8th day of September 2004.

SIGNATURE OF LOCATOR:

By

Douglas R. Wood
Owner, Claimant, or Agent Signature

Douglas R. Wood, agent for Lincoln Gold Corp.
Owner, Claimant, or Agent Name (printed)

194012

BOOK 400 PAGE 255

**CERTIFICATE OF LOCATION
LODE MINING CLAIM**

BOOK 400 PAGE 256
OFFICIAL RECORDS
RECORDED AT THE REQUEST OF
Lincoln Gold
2004 NOV 29 AM 8:33

TO ALL WHOM IT MAY CONCERN:

The undersigned hereby certifies that he has caused to be located the
LGC 9 Lode Mining Claim in the following quarter sections(s):

<u>1/4</u>	<u>Section</u>	<u>Township</u>	<u>Range</u>	<u>Meridian</u>
SW	22	25N	50E	MDBM
SE	22	25N	50E	MDBM
NW	27	25N	50E	MDBM
NE	27	25N	50E	MDBM

EUREKA COUNTY, NEVADA
M.H. REBALEATI, RECORDER
FILE NO. **194013**
FEES 20.50

In Eureka County, Nevada, on the 3rd day of September 2004.

Name and mailing address of locator is:

RECORDER'S STAMP

Douglas R. Wood, agent for Lincoln Gold Corp.
3135 Holly Lane
Washoe Valley, NV 89704

The Claim is approximately 1500 feet long and 600 feet wide, such that 10 feet are claimed in an East direction and 1490 feet in a West direction from the point of discovery (monument of location), at which the Notice of Location was posted, together with 300 feet on each side of the monument of location and center line of the Claim. The general course of the lode or vein is from the East to the West direction.

The number, location and markings on each corner monument are as follows:

<u>Location</u>	<u>Markings</u>	<u>Description</u>
No. 1: NW Corner	NW Corner LGC 9	2" X 2" X 4' wooden post
No. 2: NE Corner	NE Corner LGC 9	2" X 2" X 4' wooden post
No. 3: SE Corner	SE Corner LGC 9	2" X 2" X 4' wooden post
No. 4: SW Corner	SW Corner LGC 9	2" X 2" X 4' wooden post

As erected on the ground, each corner monument is marked as described above by metal tags.
The work of location consisted of making a claim map as provided in NRS 517.040.

Dated this 8th day of September 2004.

SIGNATURE OF LOCATOR:

By 
Owner, Claimant, or Agent Signature

Douglas R. Wood, agent for Lincoln Gold Corp.
Owner, Claimant, or Agent Name (printed)

194013

BOOK 400 PAGE 256

**CERTIFICATE OF LOCATION
LODE MINING CLAIM**

BOOK **400** PAGE **257**
OFFICIAL RECORDS
RECORDED AT THE REQUEST OF
Lincoln Gold
2004 NOV 29 AM 8:33

EUREKA COUNTY, NEVADA
M.N. REBALEATI, RECORDER
FILE NO. FEES **20.50**

194014

TO ALL WHOM IT MAY CONCERN:

The undersigned hereby certifies that he has caused to be located the
LGC 10 Lode Mining Claim in the following quarter sections(s):

<u>1/4</u>	<u>Section</u>	<u>Township</u>	<u>Range</u>	<u>Meridian</u>
NE	22	25N	50E	MDBM

In Eureka County, Nevada, on the 3rd day of September 2004.

Name and mailing address of locator is:

RECORDER'S STAMP

Douglas R. Wood, agent for Lincoln Gold Corp.
3135 Holly Lane
Washoe Valley, NV 89704

The Claim is approximately 1500 feet long and 600 feet wide, such that 10 feet are claimed in an West direction and 1490 feet in a East direction from the point of discovery (monument of location), at which the Notice of Location was posted, together with 300 feet on each side of the monument of location and center line of the Claim. The general course of the lode or vein is from the East to the West direction.

The number, location and markings on each corner monument are as follows:

<u>Location</u>	<u>Markings</u>	<u>Description</u>
No. 1: NW Corner	NW Corner LGC 10	2" X 2" X 4' wooden post
No. 2: NE Corner	NE Corner LGC 10	2" X 2" X 4' wooden post
No. 3: SE Corner	SE Corner LGC 10	2" X 2" X 4' wooden post
No. 4: SW Corner	SW Corner LGC 10	2" X 2" X 4' wooden post

As erected on the ground, each corner monument is marked as described above by metal tags.

The work of location consisted of making a claim map as provided in NRS 517.040.

Dated this 8th day of September 2004.

SIGNATURE OF LOCATOR:

By

[Signature]
Owner, Claimant, or Agent Signature

Douglas R. Wood, agent for Lincoln Gold Corp.
Owner, Claimant, or Agent Name (printed)

194014

BOOK **400** PAGE **257**

**CERTIFICATE OF LOCATION
LODE MINING CLAIM**

BOOK 400 PAGE 258
OFFICIAL RECORDS
RECORDED AT THE REQUEST OF
Lincoln Gold
2004 NOV 29 AM 8:33

TO ALL WHOM IT MAY CONCERN:

The undersigned hereby certifies that he has caused to be located the
LGC 11 Lode Mining Claim in the following quarter sections(s):

<u>1/4</u>	<u>Section</u>	<u>Township</u>	<u>Range</u>	<u>Meridian</u>
NE	22	25N	50E	MDBM

In Eureka County, Nevada, on the 3rd day of September 2004.

Name and mailing address of locator is:

RECORDER'S STAMP

Douglas R. Wood, agent for Lincoln Gold Corp.
3135 Holly Lane
Washoe Valley, NV 89704

The Claim is approximately 1500 feet long and 600 feet wide, such that 10 feet are claimed in an West direction and 1490 feet in a East direction from the point of discovery (monument of location), at which the Notice of Location was posted, together with 300 feet on each side of the monument of location and center line of the Claim. The general course of the lode or vein is from the East to the West direction.

The number, location and markings on each corner monument are as follows:

<u>Location</u>	<u>Markings</u>	<u>Description</u>
No. 1: NW Corner	NW Corner LGC 11	2" X 2" X 4' wooden post
No. 2: NE Corner	NE Corner LGC 11	2" X 2" X 4' wooden post
No. 3: SE Corner	SE Corner LGC 11	2" X 2" X 4' wooden post
No. 4: SW Corner	SW Corner LGC 11	2" X 2" X 4' wooden post

As erected on the ground, each corner monument is marked as described above by metal tags.

The work of location consisted of making a claim map as provided in NRS 517.040.

Dated this 8th day of September 2004.

SIGNATURE OF LOCATOR:

By


Owner, Claimant, or Agent Signature

Douglas R. Wood, agent for Lincoln Gold Corp.
Owner, Claimant, or Agent Name (printed)

194015

**CERTIFICATE OF LOCATION
LODE MINING CLAIM**

BOOK **400** PAGE **259**
OFFICIAL RECORDS
RECORDED AT THE REQUEST OF
Lincoln Gold
2004 NOV 29 AM 8:33

EUREKA COUNTY, NEVADA
M.N. REBALEATI, RECORDER
FILE NO. **194016** FEES **20.00**

TO ALL WHOM IT MAY CONCERN:

The undersigned hereby certifies that he has caused to be located the
LGC 12 Lode Mining Claim in the following quarter sections(s):

<u>1/4</u>	<u>Section</u>	<u>Township</u>	<u>Range</u>	<u>Meridian</u>
NE	22	25N	50E	MDBM

In Eureka County, Nevada, on the 3rd day of September 2004.

Name and mailing address of locator is:

RECORDER'S STAMP

Douglas R. Wood, agent for Lincoln Gold Corp.
3135 Holly Lane
Washoe Valley, NV 89704

The Claim is approximately 1500 feet long and 600 feet wide, such that 10 feet are claimed in an West direction and 1490 feet in a East direction from the point of discovery (monument of location), at which the Notice of Location was posted, together with 300 feet on each side of the monument of location and center line of the Claim. The general course of the lode or vein is from the East to the West direction.

The number, location and markings on each corner monument are as follows:

<u>Location</u>	<u>Markings</u>	<u>Description</u>
No. 1: NW Corner	NW Corner LGC 12	2" X 2" X 4' wooden post
No. 2: NE Corner	NE Corner LGC 12	2" X 2" X 4' wooden post
No. 3: SE Corner	SE Corner LGC 12	2" X 2" X 4' wooden post
No. 4: SW Corner	SW Corner LGC 12	2" X 2" X 4' wooden post


As erected on the ground, each corner monument is marked as described above by metal tags.

The work of location consisted of making a claim map as provided in NRS 517.040.

Dated this 8th day of September 2004.

SIGNATURE OF LOCATOR:

By


Owner, Claimant, or Agent Signature

Douglas R. Wood, agent for Lincoln Gold Corp.
Owner, Claimant, or Agent Name (printed)

194016

**CERTIFICATE OF LOCATION
LODE MINING CLAIM**

BOOK *400* PAGE *260*
OFFICIAL RECORDS
RECORDED AT THE REQUEST OF
Lincoln Gold
2004 NOV 29 AM 8:33

TO ALL WHOM IT MAY CONCERN:

The undersigned hereby certifies that he has caused to be located the
LGC 13 Lode Mining Claim in the following quarter sections(s):

EUREKA COUNTY, NEVADA
M.N. REBALEATI, RECORDER
FILE NO. **194017** FEES *20.50*

<u>1/4</u>	<u>Section</u>	<u>Township</u>	<u>Range</u>	<u>Meridian</u>
NE	22	25N	50E	MDBM

In Eureka County, Nevada, on the 3rd day of September 2004.

Name and mailing address of locator is:

RECORDER'S STAMP

Douglas R. Wood, agent for Lincoln Gold Corp.
3135 Holly Lane
Washoe Valley, NV 89704

The Claim is approximately 1500 feet long and 600 feet wide, such that 10 feet are claimed in an West direction and 1490 feet in a East direction from the point of discovery (monument of location), at which the Notice of Location was posted, together with 300 feet on each side of the monument of location and center line of the Claim. The general course of the lode or vein is from the East to the West direction.

The number, location and markings on each corner monument are as follows:

<u>Location</u>	<u>Markings</u>	<u>Description</u>
No. 1: NW Corner	NW Corner LGC 13	2" X 2" X 4' wooden post
No. 2: NE Corner	NE Corner LGC 13	2" X 2" X 4' wooden post
No. 3: SE Corner	SE Corner LGC 13	2" X 2" X 4' wooden post
No. 4: SW Corner	SW Corner LGC 13	2" X 2" X 4' wooden post

As erected on the ground, each corner monument is marked as described above by metal tags.

The work of location consisted of making a claim map as provided in NRS 517.040.

Dated this 8th day of September 2004.

SIGNATURE OF LOCATOR:

By

[Signature]
Owner, Claimant, or Agent Signature

Douglas R. Wood, agent for Lincoln Gold Corp.

Owner, Claimant, or Agent Name (printed)

194017

BOOK **400** PAGE **260**

**CERTIFICATE OF LOCATION
LODE MINING CLAIM**

BOOK 400 PAGE 261
OFFICIAL RECORDS
RECORDED AT THE REQUEST OF
Lincoln Gold
2004 NOV 29 AM 8:33

EUREKA COUNTY, NEVADA
M.N. REBALEATI, RECORDER
FILE NO. 194018 FEES 20.50

TO ALL WHOM IT MAY CONCERN:

The undersigned hereby certifies that he has caused to be located the
LGC 14 Lode Mining Claim in the following quarter sections(s):

<u>1/4</u>	<u>Section</u>	<u>Township</u>	<u>Range</u>	<u>Meridian</u>
NE	22	25N	50E	MDBM
SE	22	25N	50E	MDBM

In Eureka County, Nevada, on the 3rd day of September 2004.

Name and mailing address of locator is:

RECORDER'S STAMP

Douglas R. Wood, agent for Lincoln Gold Corp.
3135 Holly Lane
Washoe Valley, NV 89704

The Claim is approximately 1500 feet long and 600 feet wide, such that 10 feet are claimed in an West direction and 1490 feet in a East direction from the point of discovery (monument of location), at which the Notice of Location was posted, together with 300 feet on each side of the monument of location and center line of the Claim. The general course of the lode or vein is from the East to the West direction.

The number, location and markings on each corner monument are as follows:

<u>Location</u>	<u>Markings</u>	<u>Description</u>
No. 1: NW Corner	NW Corner LGC 14	2" X 2" X 4' wooden post
No. 2: NE Corner	NE Corner LGC 14	2" X 2" X 4' wooden post
No. 3: SE Corner	SE Corner LGC 14	2" X 2" X 4' wooden post
No. 4: SW Corner	SW Corner LGC 14	2" X 2" X 4' wooden post


As erected on the ground, each corner monument is marked as described above by metal tags.

The work of location consisted of making a claim map as provided in NRS 517.040.

Dated this 8th day of September 2004.

SIGNATURE OF LOCATOR:

By


Owner, Claimant, or Agent Signature

Douglas R. Wood, agent for Lincoln Gold Corp.
Owner, Claimant, or Agent Name (printed)

194018

BOOK 400 PAGE 262
OFFICIAL RECORDS
RECORDED AT THE REQUEST OF
Lincoln Gold
2004 NOV 29 AM 8:33
EUREKA COUNTY, NEVADA
M.N. REBALEATI, RECORDER
FILE NO. FEES 20.50

**CERTIFICATE OF LOCATION
LODE MINING CLAIM**

TO ALL WHOM IT MAY CONCERN:

194019

The undersigned hereby certifies that he has caused to be located the
LGC 15 Lode Mining Claim in the following quarter sections(s):

1/4	Section	Township	Range	Meridian
SE	22	25N	50E	MDBM

In Eureka County, Nevada, on the 3rd day of September 2004.

Name and mailing address of locator is:

RECORDER'S STAMP

Douglas R. Wood, agent for Lincoln Gold Corp.
3135 Holly Lane
Washoe Valley, NV 89704

The Claim is approximately 1500 feet long and 600 feet wide, such that 10 feet are claimed in an West direction and 1490 feet in a East direction from the point of discovery (monument of location), at which the Notice of Location was posted, together with 300 feet on each side of the monument of location and center line of the Claim. The general course of the lode or vein is from the East to the West direction.

The number, location and markings on each corner monument are as follows:

	<u>Location</u>	<u>Markings</u>	<u>Description</u>
No. 1:	NW Corner	NW Corner LGC 15	2" X 2" X 4' wooden post
No. 2:	NE Corner	NE Corner LGC 15	2" X 2" X 4' wooden post
No. 3:	SE Corner	SE Corner LGC 15	2" X 2" X 4' wooden post
No. 4:	SW Corner	SW Corner LGC 15	2" X 2" X 4' wooden post


As erected on the ground, each corner monument is marked as described above by metal tags.

The work of location consisted of making a claim map as provided in NRS 517.040.

Dated this 8th day of September 2004.

SIGNATURE OF LOCATOR:

By


Owner, Claimant, or Agent Signature

Douglas R. Wood, agent for Lincoln Gold Corp.
Owner, Claimant, or Agent Name (printed)

194019

**CERTIFICATE OF LOCATION
LODE MINING CLAIM**

BOOK 400 PAGE 263
OFFICIAL RECORDS
RECORDED AT THE REQUEST OF
Lincoln Gold
2004 NOV 29 AM 8:33

EUREKA COUNTY, NEVADA
M.N. REBALEATI, RECORDER
FILE NO. 194020
FEES 20.50

TO ALL WHOM IT MAY CONCERN:

The undersigned hereby certifies that he has caused to be located the
LGC 16 Lode Mining Claim in the following quarter sections(s):

<u>1/4</u>	<u>Section</u>	<u>Township</u>	<u>Range</u>	<u>Meridian</u>
SE	22	25N	50E	MDBM

In Eureka County, Nevada, on the 3rd day of September, 2004.

Name and mailing address of locator is:

RECORDER'S STAMP

Douglas R. Wood, agent for Lincoln Gold Corp.
3135 Holly Lane
Washoe Valley, NV 89704

The Claim is approximately 1500 feet long and 600 feet wide, such that 10 feet are claimed in an West direction and 1490 feet in a East direction from the point of discovery (monument of location), at which the Notice of Location was posted, together with 300 feet on each side of the monument of location and center line of the Claim. The general course of the lode or vein is from the East to the West direction.

The number, location and markings on each corner monument are as follows:


<u>Location</u>	<u>Markings</u>	<u>Description</u>
No. 1: NW Corner	NW Corner LGC 16	2" X 2" X 4' wooden post
No. 2: NE Corner	NE Corner LGC 16	2" X 2" X 4' wooden post
No. 3: SE Corner	SE Corner LGC 16	2" X 2" X 4' wooden post
No. 4: SW Corner	SW Corner LGC 16	2" X 2" X 4' wooden post

As erected on the ground, each corner monument is marked as described above by metal tags.
The work of location consisted of making a claim map as provided in NRS 517.040.

Dated this 8th day of September, 2004.

SIGNATURE OF LOCATOR:

By


Owner, Claimant, or Agent Signature

Douglas R. Wood, agent for Lincoln Gold Corp.
Owner, Claimant, or Agent Name (printed)

194020

**CERTIFICATE OF LOCATION
LODE MINING CLAIM**

BOOK 400 PAGE 264
OFFICIAL RECORDS
RECORDED AT THE REQUEST OF
Lincoln Gold
2004 NOV 29 AM 8:33
EUREKA COUNTY, NEVADA
M.N. REGISTRATION RECORDED
FILE NO. 194021 FEES 20.50

TO ALL WHOM IT MAY CONCERN:

The undersigned hereby certifies that he has caused to be located the
LGC 17 Lode Mining Claim in the following quarter sections(s):

1/4	Section	Township	Range	Meridian
SE	22	25N	50E	MDBM

In Eureka County, Nevada, on the 3rd day of September 2004.

Name and mailing address of locator is:

RECORDER'S STAMP

Douglas R. Wood, agent for Lincoln Gold Corp.
3135 Holly Lane
Washoe Valley, NV 89704

The Claim is approximately 1500 feet long and 600 feet wide, such that 10 feet are claimed in an West direction and 1490 feet in a East direction from the point of discovery (monument of location), at which the Notice of Location was posted, together with 300 feet on each side of the monument of location and center line of the Claim. The general course of the lode or vein is from the East to the West direction.

The number, location and markings on each corner monument are as follows:


	<u>Location</u>	<u>Markings</u>	<u>Description</u>
No. 1:	NW Corner	NW Corner LGC 17	2" X 2" X 4' wooden post
No. 2:	NE Corner	NE Corner LGC 17	2" X 2" X 4' wooden post
No. 3:	SE Corner	SE Corner LGC 17	2" X 2" X 4' wooden post
No. 4:	SW Corner	SW Corner LGC 17	2" X 2" X 4' wooden post

As erected on the ground, each corner monument is marked as described above by metal tags.

The work of location consisted of making a claim map as provided in NRS 517.040.

Dated this 8th day of September 2004.

SIGNATURE OF LOCATOR:

By 
Owner, Claimant, or Agent Signature

Douglas R. Wood, agent for Lincoln Gold Corp.
Owner, Claimant, or Agent Name (printed)

194021

**CERTIFICATE OF LOCATION
LODE MINING CLAIM**

BOOK 400 PAGE 265
OFFICIAL RECORDS
RECORDED AT THE REQUEST OF
Lincoln Gold
2004 NOV 29 AM 8:33

EUREKA COUNTY, NEVADA
M.N. REBALEATI, RECORDER
FILE NO. **194022**
FEES 20.50

TO ALL WHOM IT MAY CONCERN:

The undersigned hereby certifies that he has caused to be located the
LGC 18 Lode Mining Claim in the following quarter sections(s):

1/4	Section	Township	Range	Meridian
SE	22	25N	50E	MDBM
NE	27	25N	50E	MDBM

In Eureka County, Nevada, on the 3rd day of September 2004.

Name and mailing address of locator is:

RECORDER'S STAMP

Douglas R. Wood, agent for Lincoln Gold Corp.
3135 Holly Lane
Washoe Valley, NV 89704

The Claim is approximately 1500 feet long and 600 feet wide, such that 10 feet are claimed in an West direction and 1490 feet in a East direction from the point of discovery (monument of location), at which the Notice of Location was posted, together with 300 feet on each side of the monument of location and center line of the Claim. The general course of the lode or vein is from the East to the West direction.


The number, location and markings on each corner monument are as follows:

	<u>Location</u>	<u>Markings</u>	<u>Description</u>
No. 1:	NW Corner	NW Corner LGC 18	2" X 2" X 4' wooden post
No. 2:	NE Corner	NE Corner LGC 18	2" X 2" X 4' wooden post
No. 3:	SE Corner	SE Corner LGC 18	2" X 2" X 4' wooden post
No. 4:	SW Corner	SW Corner LGC 18	2" X 2" X 4' wooden post

As erected on the ground, each corner monument is marked as described above by metal tags.
The work of location consisted of making a claim map as provided in NRS 517.040.

Dated this 8th day of September 2004.

SIGNATURE OF LOCATOR:

By 
Owner, Claimant, or Agent Signature

Douglas R. Wood
Owner, Claimant, or Agent Name (printed)

194022

**CERTIFICATE OF LOCATION
LODE MINING CLAIM**

BOOK 400 PAGE 266
OFFICIAL RECORDS
RECORDED AT THE REQUEST OF
Lincoln Gold
2004 NOV 29 AM 8:34

TO ALL WHOM IT MAY CONCERN:

The undersigned hereby certifies that he has caused to be located the
LGC 19 Lode Mining Claim in the following quarter sections(s):

1/4	Section	Township	Range	Meridian
NW	23	25N	50E	MDBM
NE	22	25N	50E	MDBM

EUREKA COUNTY, NEVADA
M.N. REDEVELOPMENT RECORDER
FILE NO. 194023
FEES 20.50

In Eureka County, Nevada, on the 3rd day of September 2004.

Name and mailing address of locator is:

RECORDER'S STAMP

Douglas R. Wood, agent for Lincoln Gold Corp.
3135 Holly Lane
Washoe Valley, NV 89704

The Claim is approximately 1500 feet long and 600 feet wide, such that 10 feet are claimed in an East direction and 1490 feet in a West direction from the point of discovery (monument of location), at which the Notice of Location was posted, together with 300 feet on each side of the monument of location and center line of the Claim. The general course of the lode or vein is from the East to the West direction.

The number, location and markings on each corner monument are as follows:


	<u>Location</u>	<u>Markings</u>	<u>Description</u>
No. 1:	NW Corner	NW Corner LGC 19	2" X 2" X 4' wooden post
No. 2:	NE Corner	NE Corner LGC 19	2" X 2" X 4' wooden post
No. 3:	SE Corner	SE Corner LGC 19	2" X 2" X 4' wooden post
No. 4:	SW Corner	SW Corner LGC 19	2" X 2" X 4' wooden post

As erected on the ground, each corner monument is marked as described above by metal tags.
The work of location consisted of making a claim map as provided in NRS 517.040.

Dated this 8th day of September 2004.

SIGNATURE OF LOCATOR:

By


Owner, Claimant, or Agent Signature

Douglas R. Wood, agent for Lincoln Gold Corp.
Owner, Claimant, or Agent Name (printed)

194023

BOOK 400 PAGE 266

**CERTIFICATE OF LOCATION
LODE MINING CLAIM**

BOOK 400 PAGE 267
OFFICIAL RECORDS
RECORDED AT THE REQUEST OF
Lincoln Gold
2004 NOV 29 AM 8:34

EUREKA COUNTY, NEVADA
M.N. REBALEATI, RECORDER
FILE NO. FEES 20.50

TO ALL WHOM IT MAY CONCERN:

The undersigned hereby certifies that he has caused to be located the
LGC 20 Lode Mining Claim in the following quarter sections(s):

1/4	Section	Township	Range	Meridian
NW	23	25N	50E	MDBM
NE	22	25N	50E	MDBM

194024

In Eureka County, Nevada, on the 3rd day of September 2004.

Name and mailing address of locator is:

RECORDER'S STAMP

Douglas R. Wood, agent for Lincoln Gold Corp.
3135 Holly Lane
Washoe Valley, NV 89704

The Claim is approximately 1500 feet long and 600 feet wide, such that 10 feet are claimed in an East direction and 1490 feet in a West direction from the point of discovery (monument of location), at which the Notice of Location was posted, together with 300 feet on each side of the monument of location and center line of the Claim. The general course of the lode or vein is from the East to the West direction.

The number, location and markings on each corner monument are as follows:

<u>Location</u>	<u>Markings</u>	<u>Description</u>
No. 1: NW Corner	NW Corner LGC 20	2" X 2" X 4' wooden post
No. 2: NE Corner	NE Corner LGC 20	2" X 2" X 4' wooden post
No. 3: SE Corner	SE Corner LGC 20	2" X 2" X 4' wooden post
No. 4: SW Corner	SW Corner LGC 20	2" X 2" X 4' wooden post

As erected on the ground, each corner monument is marked as described above by metal tags.

The work of location consisted of making a claim map as provided in NRS 517.040.

Dated this 8th day of September 2004.

SIGNATURE OF LOCATOR.

By 
Owner, Claimant, or Agent Signature

Douglas R. Wood, agent for Lincoln Gold Corp.
Owner, Claimant, or Agent Name (printed)

194024

BOOK 400 PAGE 267

**CERTIFICATE OF LOCATION
LODE MINING CLAIM**

BOOK 400 PAGE 268
OFFICIAL RECORDS
RECORDED AT THE REQUEST OF
Lincoln Gold
2004 NOV 29 AM 8:34

EUREKA COUNTY, NEVADA
H.N. REGALATI, RECORDER
FILE NO. **194025** FEES 20.50

TO ALL WHOM IT MAY CONCERN:

The undersigned hereby certifies that he has caused to be located the
LGC 21 Lode Mining Claim in the following quarter sections(s):

<u>1/4</u>	<u>Section</u>	<u>Township</u>	<u>Range</u>	<u>Meridian</u>
NW	23	25N	50E	MDBM
NE	22	25N	50E	MDBM

In Eureka County, Nevada, on the 3rd day of September 2004.

Name and mailing address of locator is:

RECORDER'S STAMP

Douglas R. Wood, agent for Lincoln Gold Corp.
3135 Holly Lane
Washoe Valley, NV 89704

The Claim is approximately 1500 feet long and 600 feet wide, such that 10 feet are claimed in an East direction and 1490 feet in a West direction from the point of discovery (monument of location), at which the Notice of Location was posted, together with 300 feet on each side of the monument of location and center line of the Claim. The general course of the lode or vein is from the East to the West direction.

The number, location and markings on each corner monument are as follows:

<u>Location</u>	<u>Markings</u>	<u>Description</u>
No. 1: NW Corner	NW Corner LGC 21	2" X 2" X 4' wooden post
No. 2: NE Corner	NE Corner LGC 21	2" X 2" X 4' wooden post
No. 3: SE Corner	SE Corner LGC 21	2" X 2" X 4' wooden post
No. 4: SW Corner	SW Corner LGC 21	2" X 2" X 4' wooden post

As erected on the ground, each corner monument is marked as described above by metal tags.

The work of location consisted of making a claim map as provided in NRS 517.040.

Dated this 8th day of September 2004.

SIGNATURE OF LOCATOR:

By

Douglas R. Wood
Owner, Claimant, or Agent Signature

Douglas R. Wood, agent for Lincoln Gold Corp
Owner, Claimant, or Agent Name (printed)

194025

BOOK 400 PAGE 268

**CERTIFICATE OF LOCATION
LODE MINING CLAIM**

BOOK 400 PAGE 269
OFFICIAL RECORDS
RECORDED AT THE REQUEST OF
Lincoln Gold
2004 NOV 29 AM 8:34

EUREKA COUNTY, NEVADA
M.N. REALEATH, RECORDER
FILE NO. FEES 20.50

194026

TO ALL WHOM IT MAY CONCERN:

The undersigned hereby certifies that he has caused to be located the
LGC 22 Lode Mining Claim in the following quarter sections(s):

<u>1/4</u>	<u>Section</u>	<u>Township</u>	<u>Range</u>	<u>Meridian</u>
NW	23	25N	50E	MDBM
NE	22	25N	50E	MDBM

In Eureka County, Nevada, on the 3rd day of September 2004.

Name and mailing address of locator is:

RECORDER'S STAMP

Douglas R. Wood, agent for Lincoln Gold Corp.
3135 Holly Lane
Washoe Valley, NV 89704

The Claim is approximately 1500 feet long and 600 feet wide, such that 10 feet are claimed in an East direction and 1490 feet in a West direction from the point of discovery (monument of location), at which the Notice of Location was posted, together with 300 feet on each side of the monument of location and center line of the Claim. The general course of the lode or vein is from the East to the West direction.

The number, location and markings on each corner monument are as follows:

<u>Location</u>	<u>Markings</u>	<u>Description</u>
No. 1: NW Corner	NW Corner LGC 22	2" X 2" X 4' wooden post
No. 2: NE Corner	NE Corner LGC 22	2" X 2" X 4' wooden post
No. 3: SE Corner	SE Corner LGC 22	2" X 2" X 4' wooden post
No. 4: SW Corner	SW Corner LGC 22	2" X 2" X 4' wooden post

As erected on the ground, each corner monument is marked as described above by metal tags.

The work of location consisted of making a claim map as provided in NRS 517.040.

Dated this 8th day of September 2004.

SIGNATURE OF LOCATOR:

By 
Owner, Claimant, or Agent Signature

Douglas R. Wood, agent for Lincoln Gold Corp.
Owner, Claimant, or Agent Name (printed)

194026

**CERTIFICATE OF LOCATION
LODE MINING CLAIM**

BOOK 400 PAGE 270
OFFICIAL RECORDS
RECORDED AT THE REQUEST OF
Lincoln Gold
2004 NOV 29 AM 8:34

EUREKA COUNTY, NEVADA
M.N. REDEALT. RECORDER
FILE NO. FEES 20.50

TO ALL WHOM IT MAY CONCERN:

The undersigned hereby certifies that he has caused to be located the
LGC 23 Lode Mining Claim in the following quarter sections(s):

<u>1/4</u>	<u>Section</u>	<u>Township</u>	<u>Range</u>	<u>Meridian</u>
NW	23	25N	50E	MDBM
SW	23	25N	50E	MDBM
NE	22	25N	50E	MDBM
SE	22	25N	50E	MDBM

194027-

In Eureka County, Nevada, on the 3rd day of September 2004.

Name and mailing address of locator is:

RECORDER'S STAMP

Douglas R. Wood, agent for Lincoln Gold Corp.
3135 Holly Lane
Washoe Valley, NV 89704

The Claim is approximately 1500 feet long and 600 feet wide, such that 10 feet are claimed in an East direction and 1490 feet in a West direction from the point of discovery (monument of location), at which the Notice of Location was posted, together with 300 feet on each side of the monument of location and center line of the Claim. The general course of the lode or vein is from the East to the West direction.

The number, location and markings on each corner monument are as follows:

<u>Location</u>	<u>Markings</u>	<u>Description</u>
No. 1: NW Corner	NW Corner LGC 23	2" X 2" X 4' wooden post
No. 2: NE Corner	NE Corner LGC 23	2" X 2" X 4' wooden post
No. 3: SE Corner	SE Corner LGC 23	2" X 2" X 4' wooden post
No. 4: SW Corner	SW Corner LGC 23	2" X 2" X 4' wooden post

As erected on the ground, each corner monument is marked as described above by metal tags.

The work of location consisted of making a claim map as provided in NRS 517.040.

Dated this 8th day of September 2004.

SIGNATURE OF LOCATOR

By

Douglas R. Wood
Owner, Claimant, or Agent Signature

Douglas R. Wood, agent for Lincoln Gold Corp.
Owner, Claimant, or Agent Name (printed)

194027

BOOK 400 PAGE 271
OFFICIAL RECORDS
RECORDED AT THE REQUEST OF
Lincoln Gold
2004 NOV 29 AM 8:34

**CERTIFICATE OF LOCATION
LODE MINING CLAIM**

EUREKA COUNTY, NEVADA
M.H. REGALEATI, RECORDER
FILE NO. FEES 20.50

194028

TO ALL WHOM IT MAY CONCERN:

The undersigned hereby certifies that he has caused to be located the
LGC 24 Lode Mining Claim in the following quarter sections(s):

1/4	Section	Township	Range	Meridian
SW	23	25N	50E	MDBM
SE	22	25N	50E	MDBM

In Eureka County, Nevada, on the 3rd day of September 2004.

Name and mailing address of locator is:

RECORDER'S STAMP

Douglas R. Wood, agent for Lincoln Gold Corp.
3135 Holly Lane
Washoe Valley, NV 89704

The Claim is approximately 1500 feet long and 600 feet wide, such that 10 feet are claimed in an East direction and 1490 feet in a West direction from the point of discovery (monument of location), at which the Notice of Location was posted, together with 300 feet on each side of the monument of location and center line of the Claim. The general course of the lode or vein is from the East to the West direction.

The number, location and markings on each corner monument are as follows:

Location	Markings	Description
No. 1: NW Corner	NW Corner LGC 24	2" X 2" X 4' wooden post
No. 2: NE Corner	NE Corner LGC 24	2" X 2" X 4' wooden post
No. 3: SE Corner	SE Corner LGC 24	2" X 2" X 4' wooden post
No. 4: SW Corner	SW Corner LGC 24	2" X 2" X 4' wooden post

As erected on the ground, each corner monument is marked as described above by metal tags.
The work of location consisted of making a claim map as provided in NRS 517.040.

Dated this 8th day of September 2004.

SIGNATURE OF LOCATOR:

By 
Owner, Claimant, or Agent Signature

Douglas R. Wood, agent for Lincoln Gold Corp.
Owner, Claimant, or Agent Name (printed)

194028

BOOK 400 PAGE 271

BOOK 400 PAGE 272
OFFICIAL RECORDS
RECORDED AT THE REQUEST OF
Lincoln Gold
2004 NOV 29 AM 8:34

**CERTIFICATE OF LOCATION
LODE MINING CLAIM**

EUREKA COUNTY, NEVADA
M.H. REBEATH, RECORDER
FILE NO. 194029 FEES 20.50

TO ALL WHOM IT MAY CONCERN:

The undersigned hereby certifies that he has caused to be located the
LGC 25 Lode Mining Claim in the following quarter sections(s):

1/4	Section	Township	Range	Meridian
SW	23	25N	50E	MDBM
SE	22	25N	50E	MDBM

In Eureka County, Nevada, on the 3rd day of September 2004.

Name and mailing address of locator is:

RECORDER'S STAMP

Douglas R. Wood, agent for Lincoln Gold Corp.
3135 Holly Lane
Washoe Valley, NV 89704

The Claim is approximately 1500 feet long and 600 feet wide, such that 10 feet are claimed in an East direction and 1490 feet in a West direction from the point of discovery (monument of location), at which the Notice of Location was posted, together with 300 feet on each side of the monument of location and center line of the Claim. The general course of the lode or vein is from the East to the West direction.

The number, location and markings on each corner monument are as follows:

Location	Markings	Description
No. 1: NW Corner	NW Corner LGC 25	2" X 2" X 4' wooden post
No. 2: NE Corner	NE Corner LGC 25	2" X 2" X 4' wooden post
No. 3: SE Corner	SE Corner LGC 25	2" X 2" X 4' wooden post
No. 4: SW Corner	SW Corner LGC 25	2" X 2" X 4' wooden post

As erected on the ground, each corner monument is marked as described above by metal tags.

The work of location consisted of making a claim map as provided in NRS 517.040.

Dated this 8th day of September 2004.

SIGNATURE OF LOCATOR:

By [Signature]
Owner, Claimant, or Agent Signature

Douglas R. Wood, agent for Lincoln Gold Corp.
Owner, Claimant, or Agent Name (printed)

194029

BOOK 400 PAGE 272

BOOK 400 PAGE 273
OFFICIAL RECORDS
RECORDED AT THE REQUEST OF
Lincoln Gold
2004 NOV 29 AM 8:34
EUREKA COUNTY, NEVADA
M.N. REGALATI, RECORDER
FILE NO. FEES 20.50

**CERTIFICATE OF LOCATION
LODE MINING CLAIM**

TO ALL WHOM IT MAY CONCERN:

194030

The undersigned hereby certifies that he has caused to be located the
LGC 26 Lode Mining Claim in the following quarter sections(s):

1/4	Section	Township	Range	Meridian
SW	23	25N	50E	MDBM
SE	22	25N	50E	MDBM

In Eureka County, Nevada, on the 3rd day of September 2004.

Name and mailing address of locator is:

RECORDER'S STAMP

Douglas R. Wood, agent for Lincoln Gold Corp.
3135 Holly Lane
Washoe Valley, NV 89704

The Claim is approximately 1500 feet long and 600 feet wide, such that 10 feet are claimed in an East direction and 1490 feet in a West direction from the point of discovery (monument of location), at which the Notice of Location was posted, together with 300 feet on each side of the monument of location and center line of the Claim. The general course of the lode or vein is from the East to the West direction.

The number, location and markings on each corner monument are as follows:

	<u>Location</u>	<u>Markings</u>	<u>Description</u>
No. 1:	NW Corner	NW Corner LGC 26	2" X 2" X 4' wooden post
No. 2:	NE Corner	NE Corner LGC 26	2" X 2" X 4' wooden post
No. 3:	SE Corner	SE Corner LGC 26	2" X 2" X 4' wooden post
No. 4:	SW Corner	SW Corner LGC 26	2" X 2" X 4' wooden post

As erected on the ground, each corner monument is marked as described above by metal tags.

The work of location consisted of making a claim map as provided in NRS 517.040.

Dated this 8th day of September 2004.

SIGNATURE OF LOCATOR:

By


Owner, Claimant, or Agent Signature

Douglas R. Wood, agent for Lincoln Gold Corp.
Owner, Claimant, or Agent Name (printed)

194030

**CERTIFICATE OF LOCATION
LODE MINING CLAIM**

BOOK 400 PAGE 274
OFFICIAL RECORDS
RECORDED AT THE REQUEST OF
Lincoln Gold
2004 NOV 29 AM 8:34
EUREKA COUNTY, NEVADA
M.N. REBALENTI, RECORDER
FILE NO. _____ FEES 20.9

TO ALL WHOM IT MAY CONCERN:

The undersigned hereby certifies that he has caused to be located the
LGC 27 Lode Mining Claim in the following quarter sections(s):

194031

<u>1/4</u>	<u>Section</u>	<u>Township</u>	<u>Range</u>	<u>Meridian</u>
SE	22	25N	50E	MDBM
SW	23	25N	50E	MDBM
NE	27	25N	50E	MDBM
NW	26	25N	50E	MDBM

In Eureka County, Nevada, on the 3rd day of September 2004.

Name and mailing address of locator is:

RECORDER'S STAMP

Douglas R. Wood, agent for Lincoln Gold Corp.
3135 Holly Lane
Washoe Valley, NV 89704

The Claim is approximately 1500 feet long and 600 feet wide, such that 10 feet are claimed in an East direction and 1490 feet in a West direction from the point of discovery (monument of location), at which the Notice of Location was posted, together with 300 feet on each side of the monument of location and center line of the Claim. The general course of the lode or vein is from the East to the West direction.

The number, location and markings on each corner monument are as follows:

<u>Location</u>	<u>Markings</u>	<u>Description</u>
No. 1: NW Corner	NW Corner LGC 27	2" X 2" X 4' wooden post
No. 2: NE Corner	NE Corner LGC 27	2" X 2" X 4' wooden post
No. 3: SE Corner	SE Corner LGC 27	2" X 2" X 4' wooden post
No. 4: SW Corner	SW Corner LGC 27	2" X 2" X 4' wooden post

As erected on the ground, each corner monument is marked as described above by metal tags.

The work of location consisted of making a claim map as provided in NRS 517.040.

Dated this 8th day of September 2004.

SIGNATURE OF LOCATOR:

By _____

Owner, Claimant, or Agent Signature

Douglas R. Wood, agent for Lincoln Gold Corp.
Owner, Claimant, or Agent Name (printed)

194031

BOOK 400 PAGE 275
OFFICIAL RECORDS
RECORDED AT THE REQUEST OF
Lincoln Gold
2004 NOV 29 AM 8:34
EUREKA COUNTY, NEVADA
M.H. REBALEATI, RECORDER
FILE NO. FEES \$20.50

**CERTIFICATE OF LOCATION
LODE MINING CLAIM**

TO ALL WHOM IT MAY CONCERN:

The undersigned hereby certifies that he has caused to be located the
LGC 28 Lode Mining Claim in the following quarter sections(s):

1/4	<u>Section</u>	<u>Township</u>	<u>Range</u>	<u>Meridian</u>
NW	23	25N	50E	MDBM
NE	23	25N	50E	MDBM

In Eureka County, Nevada, on the 3rd day of September 2004.

Name and mailing address of locator is:

Douglas R. Wood, agent for Lincoln Gold Corp.
3135 Holly Lane
Washoe Valley, NV 89704

RECORDER'S STAMP

The Claim is approximately 1500 feet long and 600 feet wide, such that 10 feet are claimed in an West direction and 1490 feet in a East direction from the point of discovery (monument of location), at which the Notice of Location was posted, together with 300 feet on each side of the monument of location and center line of the Claim. The general course of the lode or vein is from the East to the West direction.

The number, location and markings on each corner monument are as follows:

	<u>Location</u>	<u>Markings</u>	<u>Description</u>
No. 1:	NW Corner	NW Corner LGC 28	2" X 2" X 4' wooden post
No. 2:	NE Corner	NE Corner LGC 28	2" X 2" X 4' wooden post
No. 3:	SE Corner	SE Corner LGC 28	2" X 2" X 4' wooden post
No. 4:	SW Corner	SW Corner LGC 28	2" X 2" X 4' wooden post


As erected on the ground, each corner monument is marked as described above by metal tags.

The work of location consisted of making a claim map as provided in NRS 517.040.

Dated this 8th day of September 2004.

SIGNATURE OF LOCATOR:

By


Owner, Claimant, or Agent Signature

Douglas R. Wood, agent for Lincoln Gold Corp.
Owner, Claimant, or Agent Name (printed)

194032

BOOK 400 PAGE 275

BOOK 400 PAGE 276
OFFICIAL RECORDS
RECORDED AT THE REQUEST OF
Lincoln Gold
2004 NOV 29 AM 8:34

CERTIFICATE OF LOCATION
LODE MINING CLAIM

EUREKA COUNTY, NEVADA
M.N. REBALEATI, RECORDER
FILE NO. FEES 20.50

194033

TO ALL WHOM IT MAY CONCERN:

The undersigned hereby certifies that he has caused to be located the
LGC 29 Lode Mining Claim in the following quarter sections(s):

<u>1/4</u>	<u>Section</u>	<u>Township</u>	<u>Range</u>	<u>Meridian</u>
NW	23	25N	50E	MDBM
NE	23	25N	50E	MDBM

In Eureka County, Nevada, on the 3rd day of September 2004.

Name and mailing address of locator is:

RECORDER'S STAMP

Douglas R. Wood, agent for Lincoln Gold Corp.
3135 Holly Lane
Washoe Valley, NV 89704

The Claim is approximately 1500 feet long and 600 feet wide, such that 10 feet are claimed in an West direction and 1490 feet in a East direction from the point of discovery (monument of location), at which the Notice of Location was posted, together with 300 feet on each side of the monument of location and center line of the Claim. The general course of the lode or vein is from the East to the West direction.

The number, location and markings on each corner monument are as follows:

<u>Location</u>	<u>Markings</u>	<u>Description</u>
No. 1: NW Corner	NW Corner LGC 29	2" X 2" X 4' wooden post
No. 2: NE Corner	NE Corner LGC 29	2" X 2" X 4' wooden post
No. 3: SE Corner	SE Corner LGC 29	2" X 2" X 4' wooden post
No. 4: SW Corner	SW Corner LGC 29	2" X 2" X 4' wooden post


As erected on the ground, each corner monument is marked as described above by metal tags.

The work of location consisted of making a claim map as provided in NRS 517.040.

Dated this 8th day of September 2004.

SIGNATURE OF LOCATOR:

By


Owner, Claimant, or Agent Signature

Douglas R. Wood, agent for Lincoln Gold Corp.
Owner, Claimant, or Agent Name (printed)

194033

BOOK 400 PAGE 276

BOOK 400 PAGE 277
OFFICIAL RECORDS
RECORDED AT THE REQUEST OF
Lincoln Gold
2004 NOV 29 AM 8:34
EUREKA COUNTY, NEVADA
M.H. REBALEATI, RECORDER
FILE NO. 194034
FEES 20.50

**CERTIFICATE OF LOCATION
LODE MINING CLAIM**

TO ALL WHOM IT MAY CONCERN:

The undersigned hereby certifies that he has caused to be located the
LGC 30 Lode Mining Claim in the following quarter sections(s):

1/4	Section	Township	Range	Meridian
NW	23	25N	50E	MDBM
NE	23	25N	50E	MDBM

In Eureka County, Nevada, on the 3rd day of September 2004.

Name and mailing address of locator is:

Douglas R. Wood, agent for Lincoln Gold Corp.
3135 Holly Lane
Washoe Valley, NV 89704

RECORDER'S STAMP

The Claim is approximately 1500 feet long and 600 feet wide, such that 10 feet are claimed in an West direction and 1490 feet in a East direction from the point of discovery (monument of location), at which the Notice of Location was posted, together with 300 feet on each side of the monument of location and center line of the Claim. The general course of the lode or vein is from the East to the West direction.

The number, location and markings on each corner monument are as follows:

	<u>Location</u>	<u>Markings</u>	<u>Description</u>
No. 1:	NW Corner	NW Corner LGC 30	2" X 2" X 4' wooden post
No. 2:	NE Corner	NE Corner LGC 30	2" X 2" X 4' wooden post
No. 3:	SE Corner	SE Corner LGC 30	2" X 2" X 4' wooden post
No. 4:	SW Corner	SW Corner LGC 30	2" X 2" X 4' wooden post


As erected on the ground, each corner monument is marked as described above by metal tags.

The work of location consisted of making a claim map as provided in NRS 517.040.

Dated this 8th day of September 2004.

SIGNATURE OF LOCATOR:

By


Owner, Claimant, or Agent Signature

Douglas R. Wood, agent for Lincoln Gold Corp.
Owner, Claimant, or Agent Name (printed)

194034

BOOK 400 PAGE 277

BOOK 400 PAGE 278
OFFICIAL RECORDS
RECORDED AT THE REQUEST OF
Lincoln Gold
2004 NOV 29 AM 8:34

**CERTIFICATE OF LOCATION
LODE MINING CLAIM**

EUREKA COUNTY, NEVADA
H.H. REBALEATI, RECORDER
FILE NO. 194035
FEES 20.50

TO ALL WHOM IT MAY CONCERN:

The undersigned hereby certifies that he has caused to be located the
LGC 31 Lode Mining Claim in the following quarter sections(s):

1/4	Section	Township	Range	Meridian
NW	23	25N	50E	MDBM
NE	23	25N	50E	MDBM

In Eureka County, Nevada, on the 3rd day of September 2004.

Name and mailing address of locator is:

RECORDER'S STAMP

Douglas R. Wood, agent for Lincoln Gold Corp.
3135 Holly Lane
Washoe Valley, NV 89704

The Claim is approximately 1500 feet long and 600 feet wide, such that 10 feet are claimed in an West direction and 1490 feet in a East direction from the point of discovery (monument of location), at which the Notice of Location was posted, together with 300 feet on each side of the monument of location and center line of the Claim. The general course of the lode or vein is from the East to the West direction.

The number, location and markings on each corner monument are as follows:

	<u>Location</u>	<u>Markings</u>	<u>Description</u>
No. 1:	NW Corner	NW Corner LGC 31	2" X 2" X 4' wooden post
No. 2:	NE Corner	NE Corner LGC 31	2" X 2" X 4' wooden post
No. 3:	SE Corner	SE Corner LGC 31	2" X 2" X 4' wooden post
No. 4:	SW Corner	SW Corner LGC 31	2" X 2" X 4' wooden post

As erected on the ground, each corner monument is marked as described above by metal tags.

The work of location consisted of making a claim map as provided in NRS 517.040.

Dated this 8th day of September 2004.

SIGNATURE OF LOCATOR:

By

[Signature]
Owner, Claimant, or Agent Signature

Douglas R. Wood, agent for Lincoln Gold Corp.
Owner, Claimant, or Agent Name (printed)

194035

**CERTIFICATE OF LOCATION
LODE MINING CLAIM**

BOOK 400 PAGE 279
OFFICIAL RECORDS
RECORDED AT THE REQUEST OF
Lincoln Gold
2004 NOV 29 AM 8:35

EUREKA COUNTY, NEVADA
M.N. REBALEATI, RECORDER
FILE NO. 194036 FEE \$ 20.50

TO ALL WHOM IT MAY CONCERN:

The undersigned hereby certifies that he has caused to be located the
LGC 32 Lode Mining Claim in the following quarter sections(s):

194036

<u>1/4</u>	<u>Section</u>	<u>Township</u>	<u>Range</u>	<u>Meridian</u>
NW	23	25N	50E	MDBM
NE	23	25N	50E	MDBM
SW	23	25N	50E	MDBM
SE	23	25N	50E	MDBM

In Eureka County, Nevada, on the 3rd day of September 2004.

Name and mailing address of locator is:

RECORDER'S STAMP

Douglas R. Wood, agent for Lincoln Gold Corp.
3135 Holly Lane
Washoe Valley, NV 89704

The Claim is approximately 1500 feet long and 600 feet wide, such that 10 feet are claimed in an West direction and 1490 feet in a East direction from the point of discovery (monument of location), at which the Notice of Location was posted, together with 300 feet on each side of the monument of location and center line of the Claim. The general course of the lode or vein is from the East to the West direction.

The number, location and markings on each corner monument are as follows:

<u>Location</u>	<u>Markings</u>	<u>Description</u>
No. 1: NW Corner	NW Corner LGC 32	2" X 2" X 4' wooden post
No. 2: NE Corner	NE Corner LGC 32	2" X 2" X 4' wooden post
No. 3: SE Corner	SE Corner LGC 32	2" X 2" X 4' wooden post
No. 4: SW Corner	SW Corner LGC 32	2" X 2" X 4' wooden post

As erected on the ground, each corner monument is marked as described above by metal tags.

The work of location consisted of making a claim map as provided in NRS 517.040.

Dated this 8th day of September 2004.

SIGNATURE OF LOCATOR:

By 
Owner, Claimant, or Agent Signature

Douglas R. Wood, agent for Lincoln Gold Corp.
Owner, Claimant, or Agent Name (printed)

194036

**CERTIFICATE OF LOCATION
LODE MINING CLAIM**

BOOK 400 PAGE 280
OFFICIAL RECORDS
RECORDED AT THE REQUEST OF
Lincoln Gold
2004 NOV 29 AM 8:35

EUREKA COUNTY, NEVADA
H.N. REBALEATI, RECORDER
FILE NO. _____ FEES 20.50

TO ALL WHOM IT MAY CONCERN:

The undersigned hereby certifies that he has caused to be located the
LGC 33 Lode Mining Claim in the following quarter sections(s):

194037

1/4	Section	Township	Range	Meridian
SW	23	25N	50E	MDBM
SE	23	25N	50E	MDBM

In Eureka County, Nevada, on the 3rd day of September 2004.

Name and mailing address of locator is:

RECORDER'S STAMP

Douglas R. Wood, agent for Lincoln Gold Corp.
3135 Holly Lane
Washoe Valley, NV 89704

The Claim is approximately 1500 feet long and 600 feet wide, such that 10 feet are claimed in an West direction and 1490 feet in a East direction from the point of discovery (monument of location), at which the Notice of Location was posted, together with 300 feet on each side of the monument of location and center line of the Claim. The general course of the lode or vein is from the East to the West direction.

The number, location and markings on each corner monument are as follows:

	<u>Location</u>	<u>Markings</u>	<u>Description</u>
No. 1:	NW Corner	NW Corner LGC 33	2" X 2" X 4' wooden post
No. 2:	NE Corner	NE Corner LGC 33	2" X 2" X 4' wooden post
No. 3:	SE Corner	SE Corner LGC 33	2" X 2" X 4' wooden post
No. 4:	SW Corner	SW Corner LGC 33	2" X 2" X 4' wooden post

As erected on the ground, each corner monument is marked as described above by metal tags.

The work of location consisted of making a claim map as provided in NRS 517.040.

Dated this 8th day of September 2004.

SIGNATURE OF LOCATOR:

By 
Owner, Claimant, or Agent Signature

Douglas R. Wood, agent for Lincoln Gold Corp.
Owner, Claimant, or Agent Name (printed)

194037

**CERTIFICATE OF LOCATION
LODE MINING CLAIM**

BOOK 400 PAGE 281
OFFICIAL RECORDS
RECORDED AT THE REQUEST OF
Lincoln Gold
2004 NOV 29 AM 8:35
EUREKA COUNTY, NEVADA
M.H. REGALATI, RECORDER
FILE NO. _____ FEES 20.50

TO ALL WHOM IT MAY CONCERN:

The undersigned hereby certifies that he has caused to be located the
LGC 34 Lode Mining Claim in the following quarter sections(s):

194038

1/4	Section	Township	Range	Meridian
SW	23	25N	50E	MDBM
SE	23	25N	50E	MDBM

In Eureka County, Nevada, on the 3rd day of September 2004.

Name and mailing address of locator is:

RECORDER'S STAMP

Douglas R. Wood, agent for Lincoln Gold Corp.
3135 Holly Lane
Washoe Valley, NV 89704

The Claim is approximately 1500 feet long and 600 feet wide, such that 10 feet are claimed in an West direction and 1490 feet in a East direction from the point of discovery (monument of location), at which the Notice of Location was posted, together with 300 feet on each side of the monument of location and center line of the Claim. The general course of the lode or vein is from the East to the West direction.

The number, location and markings on each corner monument are as follows:

	<u>Location</u>	<u>Markings</u>	<u>Description</u>
No. 1:	NW Corner	NW Corner LGC 34	2" X 2" X 4' wooden post
No. 2:	NE Corner	NE Corner LGC 34	2" X 2" X 4' wooden post
No. 3:	SE Corner	SE Corner LGC 34	2" X 2" X 4' wooden post
No. 4:	SW Corner	SW Corner LGC 34	2" X 2" X 4' wooden post

As erected on the ground, each corner monument is marked as described above by metal tags.

The work of location consisted of making a claim map as provided in NRS 517.040.

Dated this 8th day of September 2004.

SIGNATURE OF LOCATOR:

By 
Owner, Claimant, or Agent Signature

Douglas R. Wood, agent for Lincoln Gold Corp.
Owner, Claimant, or Agent Name (printed)

194038

**CERTIFICATE OF LOCATION
LODE MINING CLAIM**

BOOK 400 PAGE 282
OFFICIAL RECORDS
RECORDED AT THE REQUEST OF
Lincoln Gold
2004 NOV 29 AM 8:35

EUREKA COUNTY, NEVADA
M.N. REBALEATI, RECORDER
FILE NO. 194039 FEES 20.30

TO ALL WHOM IT MAY CONCERN:

The undersigned hereby certifies that he has caused to be located the
LGC 35 Lode Mining Claim in the following quarter sections(s):

1/4	Section	Township	Range	Meridian
SW	23	25N	50E	MDBM
SE	23	25N	50E	MDBM

In Eureka County, Nevada, on the 3rd day of September 2004.

Name and mailing address of locator is:

RECORDER'S STAMP

Douglas R. Wood, agent for Lincoln Gold Corp.
3135 Holly Lane
Washoe Valley, NV 89704

The Claim is approximately 1500 feet long and 600 feet wide, such that 10 feet are claimed in an West direction and 1490 feet in a East direction from the point of discovery (monument of location), at which the Notice of Location was posted, together with 300 feet on each side of the monument of location and center line of the Claim. The general course of the lode or vein is from the East to the West direction.

The number, location and markings on each corner monument are as follows:

	<u>Location</u>	<u>Markings</u>	<u>Description</u>
No. 1:	NW Corner	NW Corner LGC 35	2" X 2" X 4' wooden post
No. 2:	NE Corner	NE Corner LGC 35	2" X 2" X 4' wooden post
No. 3:	SE Corner	SE Corner LGC 35	2" X 2" X 4' wooden post
No. 4:	SW Corner	SW Corner LGC 35	2" X 2" X 4' wooden post

As erected on the ground, each corner monument is marked as described above by metal tags.

The work of location consisted of making a claim map as provided in NRS 517.040.

Dated this 8th day of September 2004.

SIGNATURE OF LOCATOR:

By 
Owner, Claimant, or Agent Signature

Douglas R. Wood, agent for Lincoln Gold Corp.
Owner, Claimant, or Agent Name (printed)

194039

**CERTIFICATE OF LOCATION
LODE MINING CLAIM**

BOOK 400 PAGE 283
OFFICIAL RECORDS
RECORDED AT THE REQUEST OF
Lincoln Gold
2004 NOV 29 AM 8:35

EUREKA COUNTY, NEVADA
M.N. REBALANCE RECORDER
FILE NO. 194040 FEES 70.50

TO ALL WHOM IT MAY CONCERN:

The undersigned hereby certifies that he has caused to be located the
LGC 36 Lode Mining Claim in the following quarter sections(s):

<u>1/4</u>	<u>Section</u>	<u>Township</u>	<u>Range</u>	<u>Meridian</u>
SW	23	25N	50E	MDBM
SE	23	25N	50E	MDBM
NW	26	25N	50E	MDBM
NE	26	25N	50E	MDBM

In Eureka County, Nevada, on the 3rd day of September 2004.

Name and mailing address of locator is:

RECORDER'S STAMP

Douglas R. Wood, agent for Lincoln Gold Corp.
3135 Holly Lane
Washoe Valley, NV 89704

The Claim is approximately 1500 feet long and 600 feet wide, such that 10 feet are claimed in an West direction and 1490 feet in a East direction from the point of discovery (monument of location), at which the Notice of Location was posted, together with 300 feet on each side of the monument of location and center line of the Claim. The general course of the lode or vein is from the East to the West direction.

The number, location and markings on each corner monument are as follows:

<u>Location</u>	<u>Markings</u>	<u>Description</u>
No. 1: NW Corner	NW Corner LGC 36	2" X 2" X 4' wooden post
No. 2: NE Corner	NE Corner LGC 36	2" X 2" X 4' wooden post
No. 3: SE Corner	SE Corner LGC 36	2" X 2" X 4' wooden post
No. 4: SW Corner	SW Corner LGC 36	2" X 2" X 4' wooden post

As erected on the ground, each corner monument is marked as described above by metal tags.

The work of location consisted of making a claim map as provided in NRS 517.040.

Dated this 8th day of September 2004.

SIGNATURE OF LOCATOR:

By 
Owner, Claimant, or Agent Signature

Douglas R. Wood, agent for Lincoln Gold Corp.
Owner, Claimant, or Agent Name (printed)

194040

BOOK 400 PAGE 284
OFFICIAL RECORDS
RECORDED AT THE REQUEST OF
Lincoln Gold
2004 NOV 29 AM 8:35

**CERTIFICATE OF LOCATION
LODE MINING CLAIM**

EUREKA COUNTY, NEVADA
H.N. REBALEATI, RECORDER
FILE NO. FEES 20.50

194041

TO ALL WHOM IT MAY CONCERN:

The undersigned hereby certifies that he has caused to be located the
LGC 37 Lode Mining Claim in the following quarter sections(s):

1/4	Section	Township	Range	Meridian
NE	23	25N	50E	MDBM

In Eureka County, Nevada, on the 3rd day of September 2004.

Name and mailing address of locator is:

RECORDER'S STAMP

Douglas R. Wood, agent for Lincoln Gold Corp.
3135 Holly Lane
Washoe Valley, NV 89704

The Claim is approximately 1500 feet long and 600 feet wide, such that 10 feet are claimed in an West direction and 1490 feet in a East direction from the point of discovery (monument of location), at which the Notice of Location was posted, together with 300 feet on each side of the monument of location and center line of the Claim. The general course of the lode or vein is from the East to the West direction.

The number, location and markings on each corner monument are as follows:

	<u>Location</u>	<u>Markings</u>	<u>Description</u>
No. 1:	NW Corner	NW Corner LGC 37	2" X 2" X 4' wooden post
No. 2:	NE Corner	NE Corner LGC 37	2" X 2" X 4' wooden post
No. 3:	SE Corner	SE Corner LGC 37	2" X 2" X 4' wooden post
No. 4:	SW Corner	SW Corner LGC 37	2" X 2" X 4' wooden post


As erected on the ground, each corner monument is marked as described above by metal tags.

The work of location consisted of making a claim map as provided in NRS 517.040.

Dated this 8th day of September 2004.

SIGNATURE OF LOCATOR:

By


Owner, Claimant, or Agent Signature

Douglas R. Wood, agent for Lincoln Gold Corp.
Owner, Claimant, or Agent Name (printed)

194041

BOOK 400 PAGE 284

BOOK 400 PAGE 285
OFFICIAL RECORDS
RECORDED AT THE REQUEST OF
Lincoln Gold
2004 NOV 29 AM 8:35

**CERTIFICATE OF LOCATION
LODE MINING CLAIM**

EUREKA COUNTY, NEVADA
M.M. REBALEATI, RECORDER
FILE NO. FEES 20.50

194042

TO ALL WHOM IT MAY CONCERN:

The undersigned hereby certifies that he has caused to be located the
LGC 38 Lode Mining Claim in the following quarter sections(s):

1/4	Section	Township	Range	Meridian
NE	23	25N	50E	MDBM

In Eureka County, Nevada, on the 3rd day of September 2004.

Name and mailing address of locator is:

RECORDER'S STAMP

Douglas R. Wood, agent for Lincoln Gold Corp.
3135 Holly Lane
Washoe Valley, NV 89704

The Claim is approximately 1500 feet long and 600 feet wide, such that 10 feet are claimed in an West direction and 1490 feet in a East direction from the point of discovery (monument of location), at which the Notice of Location was posted, together with 300 feet on each side of the monument of location and center line of the Claim. The general course of the lode or vein is from the East to the West direction.

The number, location and markings on each corner monument are as follows:


	<u>Location</u>	<u>Markings</u>	<u>Description</u>
No. 1:	NW Corner	NW Corner LGC 38	2" X 2" X 4' wooden post
No. 2:	NE Corner	NE Corner LGC 38	2" X 2" X 4' wooden post
No. 3:	SE Corner	SE Corner LGC 38	2" X 2" X 4' wooden post
No. 4:	SW Corner	SW Corner LGC 38	2" X 2" X 4' wooden post

As erected on the ground, each corner monument is marked as described above by metal tags.

The work of location consisted of making a claim map as provided in NRS 517.040.

Dated this 8th day of September 2004.

SIGNATURE OF LOCATOR:

By 
Owner, Claimant, or Agent Signature

Douglas R. Wood, agent for Lincoln Gold Corp.
Owner, Claimant, or Agent Name (printed)

194042

BOOK 400 PAGE 285

BOOK 400 PAGE 286
OFFICIAL RECORDS
RECORDED AT THE REQUEST OF
Lincoln Gold
2004 NOV 29 AM 8:35
EUREKA COUNTY, NEVADA
M.N. REBALZATI, RECORDER
FILE NO. 194043
FEES 20.50

**CERTIFICATE OF LOCATION
LODE MINING CLAIM**

TO ALL WHOM IT MAY CONCERN:

The undersigned hereby certifies that he has caused to be located the
LGC 39 Lode Mining Claim in the following quarter sections(s):

1/4	<u>Section</u>	<u>Township</u>	<u>Range</u>	<u>Meridian</u>
NE	23	25N	50E	MDBM

In Eureka County, Nevada, on the 3rd day of September 2004.

Name and mailing address of locator is:

Douglas R. Wood, agent for Lincoln Gold Corp.
3135 Holly Lane
Washoe Valley, NV 89704

RECORDER'S STAMP

The Claim is approximately 1500 feet long and 600 feet wide, such that 10 feet are claimed in an West direction and 1490 feet in a East direction from the point of discovery (monument of location), at which the Notice of Location was posted, together with 300 feet on each side of the monument of location and center line of the Claim. The general course of the lode or vein is from the East to the West direction.

The number, location and markings on each corner monument are as follows:

	<u>Location</u>	<u>Markings</u>	<u>Description</u>
No. 1:	NW Corner	NW Corner LGC 39	2" X 2" X 4' wooden post
No. 2:	NE Corner	NE Corner LGC 39	2" X 2" X 4' wooden post
No. 3:	SE Corner	SE Corner LGC 39	2" X 2" X 4' wooden post
No. 4:	SW Corner	SW Corner LGC 39	2" X 2" X 4' wooden post

As erected on the ground, each corner monument is marked as described above by metal tags.

The work of location consisted of making a claim map as provided in NRS 517.040.

Dated this 8th day of September 2004.

SIGNATURE OF LOCATOR:

By

Douglas R. Wood
Owner, Claimant, or Agent Signature

Douglas R. Wood, agent for Lincoln Gold Corp.
Owner, Claimant, or Agent Name (printed)

194043

BOOK 400 PAGE 286

BOOK 400 PAGE 287
OFFICIAL RECORDS
RECORDED AT THE REQUEST OF
Lincoln Gold
2004 NOV 29 AM 8:35

**CERTIFICATE OF LOCATION
LODE MINING CLAIM**

EUREKA COUNTY, NEVADA
M.H. REBALEATI, RECORDER
FILE NO. 194044
FEES 28.50

TO ALL WHOM IT MAY CONCERN:

The undersigned hereby certifies that he has caused to be located the
LGC 40 Lode Mining Claim in the following quarter sections(s):

1/4	Section	Township	Range	Meridian
NE	23	25N	50E	MDBM

In Eureka County, Nevada, on the 3rd day of September 2004.

Name and mailing address of locator is:

RECORDER'S STAMP

Douglas R. Wood, agent for Lincoln Gold Corp.
3135 Holly Lane
Washoe Valley, NV 89704

The Claim is approximately 1500 feet long and 600 feet wide, such that 10 feet are claimed in an West direction and 1490 feet in a East direction from the point of discovery (monument of location), at which the Notice of Location was posted, together with 300 feet on each side of the monument of location and center line of the Claim. The general course of the lode or vein is from the East to the West direction.

The number, location and markings on each corner monument are as follows:

	<u>Location</u>	<u>Markings</u>	<u>Description</u>
No. 1:	NW Corner	NW Corner LGC 40	2" X 2" X 4' wooden post
No. 2:	NE Corner	NE Corner LGC 40	2" X 2" X 4' wooden post
No. 3:	SE Corner	SE Corner LGC 40	2" X 2" X 4' wooden post
No. 4:	SW Corner	SW Corner LGC 40	2" X 2" X 4' wooden post


As erected on the ground, each corner monument is marked as described above by metal tags.

The work of location consisted of making a claim map as provided in NRS 517.040.

Dated this 8th day of September 2004.

SIGNATURE OF LOCATOR:

By


Owner, Claimant, or Agent Signature

Douglas R. Wood, agent for Lincoln Gold Corp.
Owner, Claimant, or Agent Name (printed)

194044

BOOK 400 PAGE 287

BOOK 400 PAGE 288
OFFICIAL RECORDS
RECORDED AT THE REQUEST OF
Lincoln Gold
2004 NOV 29 AM 8:35
EUREKA COUNTY, NEVADA
M.N. REBALEATI, RECORDER
FILE NO. **194045** FEES 20.50

**CERTIFICATE OF LOCATION
LODE MINING CLAIM**

TO ALL WHOM IT MAY CONCERN:

The undersigned hereby certifies that he has caused to be located the
LGC 41 Lode Mining Claim in the following quarter sections(s):

1/4	Section	Township	Range	Meridian
NE	23	25N	50E	MDBM
SE	23	25N	50E	MDBM

In Eureka County, Nevada, on the 3rd day of September 2004.

Name and mailing address of locator is:

RECORDER'S STAMP

Douglas R. Wood, agent for Lincoln Gold Corp.
3135 Holly Lane
Washoe Valley, NV 89704

The Claim is approximately 1500 feet long and 600 feet wide, such that 10 feet are claimed in an West direction and 1490 feet in a East direction from the point of discovery (monument of location), at which the Notice of Location was posted, together with 300 feet on each side of the monument of location and center line of the Claim. The general course of the lode or vein is from the East to the West direction.

The number, location and markings on each corner monument are as follows:


Location	Markings	Description
No. 1: NW Corner	NW Corner LGC 41	2" X 2" X 4' wooden post
No. 2: NE Corner	NE Corner LGC 41	2" X 2" X 4' wooden post
No. 3: SE Corner	SE Corner LGC 41	2" X 2" X 4' wooden post
No. 4: SW Corner	SW Corner LGC 41	2" X 2" X 4' wooden post

As erected on the ground, each corner monument is marked as described above by metal tags.

The work of location consisted of making a claim map as provided in NRS 517.040.

Dated this 8th day of September 2004.

SIGNATURE OF LOCATOR:

By 
Owner, Claimant, or Agent Signature

Douglas R. Wood, agent for Lincoln Gold Corp.
Owner, Claimant, or Agent Name (printed)

194045

BOOK 400 PAGE 288

BOOK 400 PAGE 289
OFFICIAL RECORDS
RECORDED AT THE REQUEST OF
Lincoln Gold
2004 NOV 29 AM 8:35

**CERTIFICATE OF LOCATION
LODE MINING CLAIM**

EUREKA COUNTY, NEVADA
M.N. REBALEATI, RECORDER
FILE NO. FEES 20.50

194046

TO ALL WHOM IT MAY CONCERN:

The undersigned hereby certifies that he has caused to be located the
LGC 42 Lode Mining Claim in the following quarter sections(s):

<u>1/4</u>	<u>Section</u>	<u>Township</u>	<u>Range</u>	<u>Meridian</u>
SE	23	25N	50E	MDBM

In Eureka County, Nevada, on the 3rd day of September 2004.

Name and mailing address of locator is:

RECORDER'S STAMP

Douglas R. Wood, agent for Lincoln Gold Corp.
3135 Holly Lane
Washoe Valley, NV 89704

The Claim is approximately 1500 feet long and 600 feet wide, such that 10 feet are claimed in an West direction and 1490 feet in a East direction from the point of discovery (monument of location), at which the Notice of Location was posted, together with 300 feet on each side of the monument of location and center line of the Claim. The general course of the lode or vein is from the East to the West direction.

The number, location and markings on each corner monument are as follows:

<u>Location</u>	<u>Markings</u>	<u>Description</u>
No. 1: NW Corner	NW Corner LGC 42	2" X 2" X 4' wooden post
No. 2: NE Corner	NE Corner LGC 42	2" X 2" X 4' wooden post
No. 3: SE Corner	SE Corner LGC 42	2" X 2" X 4' wooden post
No. 4: SW Corner	SW Corner LGC 42	2" X 2" X 4' wooden post


As erected on the ground, each corner monument is marked as described above by metal tags.

The work of location consisted of making a claim map as provided in NRS 517.040.

Dated this 8th day of September 2004.

SIGNATURE OF LOCATOR:

By


Owner, Claimant, or Agent Signature

Douglas R. Wood, agent for Lincoln Gold Corp.
Owner, Claimant, or Agent Name (printed)

194046

BOOK 400 PAGE 289

BOOK 400 PAGE 290
OFFICIAL RECORDS
RECORDED AT THE REQUEST OF
Lincoln Gold
2004 NOV 29 AM 8:35

**CERTIFICATE OF LOCATION
LODE MINING CLAIM**

EUREKA COUNTY, NEVADA
M.N. REBALEATI, RECORDER
FILE NO. 194047 FEES 20.50

TO ALL WHOM IT MAY CONCERN:

The undersigned hereby certifies that he has caused to be located the
LGC 43 Lode Mining Claim in the following quarter sections(s):

1/4	<u>Section</u>	<u>Township</u>	<u>Range</u>	<u>Meridian</u>
SE	23	25N	50E	MDBM

In Eureka County, Nevada, on the 3rd day of September 2004.

Name and mailing address of locator is:

RECORDER'S STAMP

Douglas R. Wood, agent for Lincoln Gold Corp.
3135 Holly Lane
Washoe Valley, NV 89704

The Claim is approximately 1500 feet long and 600 feet wide, such that 10 feet are claimed in an West direction and 1490 feet in a East direction from the point of discovery (monument of location), at which the Notice of Location was posted, together with 300 feet on each side of the monument of location and center line of the Claim. The general course of the lode or vein is from the East to the West direction.

The number, location and markings on each corner monument are as follows:


<u>Location</u>	<u>Markings</u>	<u>Description</u>
No. 1: NW Corner	NW Corner LGC 43	2" X 2" X 4' wooden post
No. 2: NE Corner	NE Corner LGC 43	2" X 2" X 4' wooden post
No. 3: SE Corner	SE Corner LGC 43	2" X 2" X 4' wooden post
No. 4: SW Corner	SW Corner LGC 43	2" X 2" X 4' wooden post

As erected on the ground, each corner monument is marked as described above by metal tags.

The work of location consisted of making a claim map as provided in NRS 517.040.

Dated this 8th day of September 2004.

SIGNATURE OF LOCATOR:

By 
Owner, Claimant, or Agent Signature

Douglas R. Wood, agent for Lincoln Gold Corp
Owner, Claimant, or Agent Name (printed)

194047
BOOK 400 PAGE 290

BOOK 400 PAGE 291
OFFICIAL RECORDS
RECORDED AT THE REQUEST OF
Lincoln Gold
2004 NOV 29 AM 8:36
EUREKA COUNTY, NEVADA
M.N. REBALEATI, RECORDER
FILE NO. _____ FEES 20.50

**CERTIFICATE OF LOCATION
LODE MINING CLAIM**

194048

TO ALL WHOM IT MAY CONCERN:

The undersigned hereby certifies that he has caused to be located the
LGC 44 Lode Mining Claim in the following quarter sections(s):

1/4	Section	Township	Range	Meridian
SE	23	25N	50E	MDBM

In Eureka County, Nevada, on the 3rd day of September 2004.

Name and mailing address of locator is:

RECORDER'S STAMP

Douglas R. Wood, agent for Lincoln Gold Corp.
3135 Holly Lane
Washoe Valley, NV 89704

The Claim is approximately 1500 feet long and 600 feet wide, such that 10 feet are claimed in an West direction and 1490 feet in a East direction from the point of discovery (monument of location), at which the Notice of Location was posted, together with 300 feet on each side of the monument of location and center line of the Claim. The general course of the lode or vein is from the East to the West direction.

The number, location and markings on each corner monument are as follows:


<u>Location</u>	<u>Markings</u>	<u>Description</u>
No. 1: NW Corner	NW Corner LGC 44	2" X 2" X 4' wooden post
No. 2: NE Corner	NE Corner LGC 44	2" X 2" X 4' wooden post
No. 3: SE Corner	SE Corner LGC 44	2" X 2" X 4' wooden post
No. 4: SW Corner	SW Corner LGC 44	2" X 2" X 4' wooden post

As erected on the ground, each corner monument is marked as described above by metal tags.

The work of location consisted of making a claim map as provided in NRS 517.040.

Dated this 8th day of September 2004.

SIGNATURE OF LOCATOR:

By 
Owner, Claimant, or Agent Signature

Douglas R. Wood, agent for Lincoln Gold Corp.
Owner, Claimant, or Agent Name (printed)

194048

**CERTIFICATE OF LOCATION
LODE MINING CLAIM**

BOOK 400 PAGE 292
OFFICIAL RECORDS
RECORDED AT THE REQUEST OF
Lincoln Gold
2004 NOV 29 AM 8:36

EUREKA COUNTY, NEVADA
M.N. REBALANCE, RECORDED
FILE NO. FEES 20.50

194049

TO ALL WHOM IT MAY CONCERN:

The undersigned hereby certifies that he has caused to be located the
LGC 45 Lode Mining Claim in the following quarter sections(s):

<u>1/4</u>	<u>Section</u>	<u>Township</u>	<u>Range</u>	<u>Meridian</u>
SE	23	25N	50E	MDBM
NE	26	25N	50E	MDBM

In Eureka County, Nevada, on the 3rd day of September 2004.

Name and mailing address of locator is:

RECORDER'S STAMP

Douglas R. Wood, agent for Lincoln Gold Corp.
3135 Holly Lane
Washoe Valley, NV 89704

The Claim is approximately 1500 feet long and 600 feet wide, such that 10 feet are claimed in an West direction and 1490 feet in a East direction from the point of discovery (monument of location), at which the Notice of Location was posted, together with 300 feet on each side of the monument of location and center line of the Claim. The general course of the lode or vein is from the East to the West direction.

The number, location and markings on each corner monument are as follows:

<u>Location</u>	<u>Markings</u>	<u>Description</u>
No. 1: NW Corner	NW Corner LGC 45	2" X 2" X 4' wooden post
No. 2: NE Corner	NE Corner LGC 45	2" X 2" X 4' wooden post
No. 3: SE Corner	SE Corner LGC 45	2" X 2" X 4' wooden post
No. 4: SW Corner	SW Corner LGC 45	2" X 2" X 4' wooden post

As erected on the ground, each corner monument is marked as described above by metal tags.

The work of location consisted of making a claim map as provided in NRS 517.040.

Dated this 8th day of September 2004.

SIGNATURE OF LOCATOR:

By

Douglas R. Wood
Owner, Claimant, or Agent Signature

Douglas R. Wood, agent for Lincoln Gold Corp.
Owner, Claimant, or Agent Name (printed)

194049

BOOK 400 PAGE 292