

**CERTIFICATE OF LOCATION
LODE MINING CLAIM**

BOOK *402* PAGE *55*
OFFICIAL RECORDS
RECORDED AT THE REQUEST OF
White Knight Gold
2004 DEC -9 PM 1:38

TO ALL WHOM IT MAY CONCERN:

The undersigned hereby certifies that he has caused to be located the
SUM 168 Lode Mining Claim in the following quarter sections(s):

EUREKA COUNTY, NEVADA
M.N. REBALANCE RECORDER
FILE NO. FEES *20.50*
194597

<u>1/4</u>	<u>Section</u>	<u>Township</u>	<u>Range</u>	<u>Meridian</u>
SW	22	23 NORTH	49 EAST	MDB&M

in Eureka County, Nevada, on the 13th day of
September, 2004.

RECORDER'S STAMP

Name and mailing address of locator is: White Knight Gold (U.S.) Inc.
121 Woodland Ave. Suite 140
Reno, NV 89523

The Claim is approximately 1500 feet long and 600 feet wide, such that 10 feet are claimed in a North direction and 1490 feet in a South direction from the point of discovery (monument of location), at which the Notice of Location was posted, together with 300 feet on each side of the monument of location and center line of the Claim. The general course of the lode or vein is from the North to the South direction.

The number, location and markings on each corner monument are as follows:

	<u>Location</u>	<u>Markings</u>	<u>Description</u>
No. 1:	Northwest Corner	N.W. Corner SUM 168	1½" x 1½" x 4' wood post
No. 2:	Northeast Corner	N.E. Corner SUM 168	1½" x 1½" x 4' wood post
No. 3:	Southeast Corner	S.E. Corner SUM 168	1½" x 1½" x 4' wood post
No. 4:	Southwest Corner	S.W. Corner SUM 168	1½" x 1½" x 4' wood post

As erected on the ground, each corner monument is marked as described above by scribed metal tags.

The work of location consisted of making a claim map as provided in NRS 517.040.

Dated this 24th day of October, 2004

SIGNATURE OF LOCATOR

By: *H. H. Tonking*
Signature
H. H. Tonking, Agent

Nevada - Lode Certificate of Location - NRS. 517.050

194597

**CERTIFICATE OF LOCATION
LODE MINING CLAIM**

BOOK **402** PAGE **56**
OFFICIAL RECORDS
RECORDED AT THE REQUEST OF
White Knight Gold
2004 DEC -9 PM 1:38

EUREKA COUNTY, NEVADA
M.H. REBALEATI, RECORDER
FILE NO. FEES **20.50**

194598

TO ALL WHOM IT MAY CONCERN:

The undersigned hereby certifies that he has caused to be located the SUM 169 Lode Mining Claim in the following quarter sections(s):

<u>1/4</u>	<u>Section</u>	<u>Township</u>	<u>Range</u>	<u>Meridian</u>
SW	22	23 NORTH	49 EAST	MDB&M

in Eureka County, Nevada, on the 13th day of September, 2004.

RECORDER'S STAMP

Name and mailing address of locator is: White Knight Gold (U.S.) Inc.
121 Woodland Ave. Suite 140
Reno, NV 89523

The Claim is approximately 1500 feet long and 600 feet wide, such that 10 feet are claimed in a North direction and 1490 feet in a South direction from the point of discovery (monument of location), at which the Notice of Location was posted, together with 300 feet on each side of the monument of location and center line of the Claim. The general course of the lode or vein is from the North to the South direction.

The number, location and markings on each corner monument are as follows:

	<u>Location</u>	<u>Markings</u>	<u>Description</u>
No. 1:	Northwest Corner	N.W. Corner SUM 169	1½" x 1½" x 4' wood post
No. 2:	Northeast Corner	N.E. Corner SUM 169	1½" x 1½" x 4' wood post
No. 3:	Southeast Corner	S.E. Corner SUM 169	1½" x 1½" x 4' wood post
No. 4:	Southwest Corner	S.W. Corner SUM 169	1½" x 1½" x 4' wood post

As erected on the ground, each corner monument is marked as described above by scribed metal tags.

The work of location consisted of making a claim map as provided in NRS 517.040.

Dated this 24th day of October, 2004

SIGNATURE OF LOCATOR

By: _____

Signature

H. H. Tonking, Agent

Nevada - Lode Certificate of Location - NRS. 517.050

194598

BOOK 402 PAGE 056

**CERTIFICATE OF LOCATION
LODE MINING CLAIM**

BOOK **402** PAGE **57**
OFFICIAL RECORDS
RECORDED AT THE REQUEST OF
White Knight Gold
2004 DEC -9 PM 4:38

EUREKA COUNTY, NEVADA
M.N. REBALANCE RECORDER
FILE NO. **194599**
FEES **20.50**

TO ALL WHOM IT MAY CONCERN:

The undersigned hereby certifies that he has caused to be located the SUM 170 Lode Mining Claim in the following quarter sections(s):

<u>1/4</u>	<u>Section</u>	<u>Township</u>	<u>Range</u>	<u>Meridian</u>
SW	22	23 NORTH	49 EAST	MDB&M
SE	22	23 NORTH	49 EAST	MDB&M

in Eureka County, Nevada, on the 13th day of September, 2004.

RECORDER'S STAMP

Name and mailing address of locator is: **White Knight Gold (U.S.) Inc.
121 Woodland Ave. Suite 140
Reno, NV 89523**

The Claim is approximately 1500 feet long and 600 feet wide, such that 10 feet are claimed in a North direction and 1490 feet in a South direction from the point of discovery (monument of location), at which the Notice of Location was posted, together with 300 feet on each side of the monument of location and center line of the Claim. The general course of the lode or vein is from the North to the South direction.

The number, location and markings on each corner monument are as follows:

	<u>Location</u>	<u>Markings</u>	<u>Description</u>
No. 1:	Northwest Corner	N.W. Corner SUM 170	1½" x 1½" x 4' wood post
No. 2:	Northeast Corner	N.E. Corner SUM 170	1½" x 1½" x 4' wood post
No. 3:	Southeast Corner	S.E. Corner SUM 170	1½" x 1½" x 4' wood post
No. 4:	Southwest Corner	S.W. Corner SUM 170	1½" x 1½" x 4' wood post

As erected on the ground, each corner monument is marked as described above by scribed metal tags.

The work of location consisted of making a claim map as provided in NRS 517.040.

Dated this 24th day of October, 2004

SIGNATURE OF LOCATOR

By: *H. H. Tonking*
Signature
H. H. Tonking, Agent

194599

**CERTIFICATE OF LOCATION
LODE MINING CLAIM**

BOOK *402* PAGE *58*
OFFICIAL RECORDS
RECORDED AT THE REQUEST OF
White Knight Gold
2004 DEC -9 PM 9:39

EUREKA COUNTY, NEVADA
M.H. REBALEATI, RECORDER
FILE NO. FEES *20.50*

194600

TO ALL WHOM IT MAY CONCERN:

The undersigned hereby certifies that he has caused to be located the SUM 171 Lode Mining Claim in the following quarter sections(s):

<u>1/4</u>	<u>Section</u>	<u>Township</u>	<u>Range</u>	<u>Meridian</u>
SE	22	23 NORTH	49 EAST	MDB&M

in Eureka County, Nevada, on the 13th day of September, 2004.

RECORDER'S STAMP

Name and mailing address of locator is: *White Knight Gold (U.S.) Inc.*
121 Woodland Ave. Suite 140
Reno, NV 89523

The Claim is approximately 1500 feet long and 600 feet wide, such that 10 feet are claimed in a North direction and 1490 feet in a South direction from the point of discovery (monument of location), at which the Notice of Location was posted, together with 300 feet on each side of the monument of location and center line of the Claim. The general course of the lode or vein is from the North to the South direction.

The number, location and markings on each corner monument are as follows:

	<u>Location</u>	<u>Markings</u>	<u>Description</u>
No. 1:	Northwest Corner	N.W. Corner SUM 171	1½" x 1½" x 4' wood post
No. 2:	Northeast Corner	N.E. Corner SUM 171	1½" x 1½" x 4' wood post
No. 3:	Southeast Corner	S.E. Corner SUM 171	1½" x 1½" x 4' wood post
No. 4:	Southwest Corner	S.W. Corner SUM 171	1½" x 1½" x 4' wood post

As erected on the ground, each corner monument is marked as described above by scribed metal tags.

The work of location consisted of making a claim map as provided in NRS 517.040.

Dated this 24th day of October, 2004

SIGNATURE OF LOCATOR

By: _____

Signature

H. H. Tonking, Agent

Nevada – Lode Certificate of Location – NRS. 517.050

194600

BOOK 402 PAGE 058

**CERTIFICATE OF LOCATION
LODE MINING CLAIM**

BOOK 402 PAGE 59
OFFICIAL RECORDS
RECORDED AT THE REQUEST OF
White Knight Gold
2004 DEC -9 PM 4:39

TO ALL WHOM IT MAY CONCERN:

The undersigned hereby certifies that he has caused to be located the
SUM 172 Lode Mining Claim in the following quarter sections(s):

EUREKA COUNTY, NEVADA
M.N. REBALCATEL RECORDER
FILE NO. FEES 20.50

194601

<u>1/4</u>	<u>Section</u>	<u>Township</u>	<u>Range</u>	<u>Meridian</u>
SE	22	23 NORTH	49 EAST	MDB&M

in Eureka County, Nevada, on the 13th day of
September, 2004.

RECORDER'S STAMP

Name and mailing address of locator is: White Knight Gold (U.S.) Inc.
121 Woodland Ave. Suite 140
Reno, NV 89523

The Claim is approximately 1500 feet long and 600 feet wide, such that 10 feet are claimed in a North direction and 1490 feet in a South direction from the point of discovery (monument of location), at which the Notice of Location was posted, together with 300 feet on each side of the monument of location and center line of the Claim. The general course of the lode or vein is from the North to the South direction.

The number, location and markings on each corner monument are as follows:

	<u>Location</u>	<u>Markings</u>	<u>Description</u>
No. 1:	Northwest Corner	N.W. Corner SUM 172	1½" x 1½" x 4' wood post
No. 2:	Northeast Corner	N.E. Corner SUM 172	1½" x 1½" x 4' wood post
No. 3:	Southeast Corner	S.E. Corner SUM 172	1½" x 1½" x 4' wood post
No. 4:	Southwest Corner	S.W. Corner SUM 172	1½" x 1½" x 4' wood post

As erected on the ground, each corner monument is marked as described above by scribed metal tags.

The work of location consisted of making a claim map as provided in NRS 517.040.

Dated this 24th day of October, 2004

SIGNATURE OF LOCATOR

By: _____

Signature

H. H. Tonking, Agent

Nevada – Lode Certificate of Location – NRS. 517.050

194601

BOOK 402 PAGE 059

**CERTIFICATE OF LOCATION
LODE MINING CLAIM**

BOOK **402** PAGE **60**
OFFICIAL RECORDS
RECORDED AT THE REQUEST OF
White Knight Gold
2004 DEC -9 PM 1:39

EUREKA COUNTY, NEVADA
M.N. REBALANCE RECORDER
FILE NO. **194602** FEES **20.50**

TO ALL WHOM IT MAY CONCERN:

The undersigned hereby certifies that he has caused to be located the SUM 173 Lode Mining Claim in the following quarter sections(s):

<u>1/4</u>	<u>Section</u>	<u>Township</u>	<u>Range</u>	<u>Meridian</u>
SE	22	23 NORTH	49 EAST	MDB&M

in Eureka County, Nevada, on the 13th day of September, 2004.

RECORDER'S STAMP

Name and mailing address of locator is: White Knight Gold (U.S.) Inc.
121 Woodland Ave. Suite 140
Reno, NV 89523

The Claim is approximately 1500 feet long and 600 feet wide, such that 10 feet are claimed in a North direction and 1490 feet in a South direction from the point of discovery (monument of location), at which the Notice of Location was posted, together with 300 feet on each side of the monument of location and center line of the Claim. The general course of the lode or vein is from the North to the South direction.

The number, location and markings on each corner monument are as follows:

	<u>Location</u>	<u>Markings</u>	<u>Description</u>
No. 1:	Northwest Corner	N.W. Corner SUM 173	1½" x 1½" x 4' wood post
No. 2:	Northeast Corner	N.E. Corner SUM 173	1½" x 1½" x 4' wood post
No. 3:	Southeast Corner	S.E. Corner SUM 173	1½" x 1½" x 4' wood post
No. 4:	Southwest Corner	S.W. Corner SUM 173	1½" x 1½" x 4' wood post

As erected on the ground, each corner monument is marked as described above by scribed metal tags.

The work of location consisted of making a claim map as provided in NRS 517.040.

Dated this 24th day of October, 2004

SIGNATURE OF LOCATOR

By: _____

Signature

H. H. Tonking, Agent

Nevada – Lode Certificate of Location – NRS. 517.050

194602

BOOK 402 PAGE 060

BOOK 402 PAGE 61
OFFICIAL RECORDS
RECORDED AT THE REQUEST OF
White Knight Gold
2004 DEC -9 PM 1:39

**CERTIFICATE OF LOCATION
LODE MINING CLAIM**

EUREKA COUNTY, NEVADA
M.M. REBALEATI, RECORDER
FILE NO. FEES \$ 20.50

TO ALL WHOM IT MAY CONCERN:

The undersigned hereby certifies that he has caused to be located the
SUM 174 Lode Mining Claim in the following quarter sections(s):

194603

<u>1/4</u>	<u>Section</u>	<u>Township</u>	<u>Range</u>	<u>Meridian</u>
SE	22	23 NORTH	49 EAST	MDB&M
SW	23	23 NORTH	49 EAST	MDB&M

in Eureka County, Nevada, on the 13th day of
September, 2004.

RECORDER'S STAMP

Name and mailing address of locator is: **White Knight Gold (U.S.) Inc.**
121 Woodland Ave. Suite 140
Reno, NV 89523

The Claim is approximately 1500 feet long and 600 feet wide, such that 10 feet are claimed in a North direction and 1490 feet in a South direction from the point of discovery (monument of location), at which the Notice of Location was posted, together with 300 feet on each side of the monument of location and center line of the Claim. The general course of the lode or vein is from the North to the South direction.

The number, location and markings on each corner monument are as follows:

	<u>Location</u>	<u>Markings</u>	<u>Description</u>
No. 1:	Northwest Corner	N.W. Corner SUM 174	1½" x 1½" x 4' wood post
No. 2:	Northeast Corner	N.E. Corner SUM 174	1½" x 1½" x 4' wood post
No. 3:	Southeast Corner	S.E. Corner SUM 174	1½" x 1½" x 4' wood post
No. 4:	Southwest Corner	S.W. Corner SUM 174	1½" x 1½" x 4' wood post

As erected on the ground, each corner monument is marked as described above by scribed metal tags.

The work of location consisted of making a claim map as provided in NRS 517.040.

Dated this 24th day of October, 2004

SIGNATURE OF LOCATOR

By: *H. H. Tonking*
Signature

H. H. Tonking, Agent

Nevada – Lode Certificate of Location – NRS. 517.050

194603

BOOK 402 PAGE 061

**CERTIFICATE OF LOCATION
LODE MINING CLAIM**

BOOK *402* PAGE *62*
OFFICIAL RECORDS
RECORDED AT THE REQUEST OF
White Knight Gold
2004 DEC -9 PM 1:39

TO ALL WHOM IT MAY CONCERN:

The undersigned hereby certifies that he has caused to be located the
SUM 175 Lode Mining Claim in the following quarter sections(s):

EUREKA COUNTY, NEVADA
M.N. REG. LEAD. RECORDER
FILE NO. *20.50*
194604

<u>1/4</u>	<u>Section</u>	<u>Township</u>	<u>Range</u>	<u>Meridian</u>
SW	23	23 NORTH	49 EAST	MDB&M

in Eureka County, Nevada, on the 13th day of
September, 2004.

RECORDER'S STAMP

Name and mailing address of locator is: White Knight Gold (U.S.) Inc.
121 Woodland Ave. Suite 140
Reno, NV 89523

The Claim is approximately 1500 feet long and 600 feet wide, such that 10 feet are claimed in a North direction and 1490 feet in a South direction from the point of discovery (monument of location), at which the Notice of Location was posted, together with 300 feet on each side of the monument of location and center line of the Claim. The general course of the lode or vein is from the North to the South direction.

The number, location and markings on each corner monument are as follows:

	<u>Location</u>	<u>Markings</u>	<u>Description</u>
No. 1:	Northwest Corner	N.W. Corner SUM 175	1½" x 1½" x 4' wood post
No. 2:	Northeast Corner	N.E. Corner SUM 175	1½" x 1½" x 4' wood post
No. 3:	Southeast Corner	S.E. Corner SUM 175	1½" x 1½" x 4' wood post
No. 4:	Southwest Corner	S.W. Corner SUM 175	1½" x 1½" x 4' wood post

As erected on the ground, each corner monument is marked as described above by scribed metal tags.

The work of location consisted of making a claim map as provided in NRS 517.040.

Dated this 24th day of October, 2004

SIGNATURE OF LOCATOR

By: _____

Signature

H. H. Tonking, Agent

Nevada – Lode Certificate of Location – NRS. 517.050

194604

BOOK 402 PAGE 062

**CERTIFICATE OF LOCATION
LODE MINING CLAIM**

BOOK **402** PAGE **63**
OFFICIAL RECORDS
RECORDED AT THE REQUEST OF
White Knight Gold
2004 DEC -9 PM 1:39

EUREKA COUNTY, NEVADA
M.N. REBALEATI, RECORDER
FILE NO. FEES **20.50**

TO ALL WHOM IT MAY CONCERN:

The undersigned hereby certifies that he has caused to be located the
SUM 176 Lode Mining Claim in the following quarter sections(s):

<u>1/4</u>	<u>Section</u>	<u>Township</u>	<u>Range</u>	<u>Meridian</u>
SW	23	23 NORTH	49 EAST	MDB&M

194605

in Eureka County, Nevada, on the 13th day of
September, 2004.

RECORDER'S STAMP

Name and mailing address of locator is: White Knight Gold (U.S.) Inc.
121 Woodland Ave. Suite 140
Reno, NV 89523

The Claim is approximately 1500 feet long and 600 feet wide, such that 10 feet are claimed in a North direction and 1490 feet in a South direction from the point of discovery (monument of location), at which the Notice of Location was posted, together with 300 feet on each side of the monument of location and center line of the Claim. The general course of the lode or vein is from the North to the South direction.

The number, location and markings on each corner monument are as follows:

	<u>Location</u>	<u>Markings</u>	<u>Description</u>
No. 1:	Northwest Corner	N.W. Corner SUM 176	1½" x 1½" x 4' wood post
No. 2:	Northeast Corner	N.E. Corner SUM 176	1½" x 1½" x 4' wood post
No. 3:	Southeast Corner	S.E. Corner SUM 176	1½" x 1½" x 4' wood post
No. 4:	Southwest Corner	S.W. Corner SUM 176	1½" x 1½" x 4' wood post

As erected on the ground, each corner monument is marked as described above by scribed metal tags.

The work of location consisted of making a claim map as provided in NRS 517.040.

Dated this 24th day of October, 2004

SIGNATURE OF LOCATOR

By:

Signature

H. H. Tonking, Agent

Nevada - Lode Certificate of Location - NRS. 517.050

194605

BOOK 402 PAGE 63

**CERTIFICATE OF LOCATION
LODE MINING CLAIM**

BOOK *402* PAGE *64*
OFFICIAL RECORDS
RECORDED AT THE REQUEST OF
White Knight Gold
2004 DEC -9 PM 1:39

TO ALL WHOM IT MAY CONCERN:

The undersigned hereby certifies that he has caused to be located the
SUM 177 Lode Mining Claim in the following quarter sections(s):

EUREKA COUNTY, NEVADA
M.H. REBALEATI, RECORDER
FILE NO. FEE \$ *20.50*

194606

<u>1/4</u>	<u>Section</u>	<u>Township</u>	<u>Range</u>	<u>Meridian</u>
SW	23	23 NORTH	49 EAST	MDB&M

in Eureka County, Nevada, on the 13th day of
September, 2004.

RECORDER'S STAMP

Name and mailing address of locator is: White Knight Gold (U.S.) Inc.
121 Woodland Ave. Suite 140
Reno, NV 89523

The Claim is approximately 1500 feet long and 600 feet wide, such that 10 feet are claimed in a North direction and 1490 feet in a South direction from the point of discovery (monument of location), at which the Notice of Location was posted, together with 300 feet on each side of the monument of location and center line of the Claim. The general course of the lode or vein is from the North to the South direction.

The number, location and markings on each corner monument are as follows:

	<u>Location</u>	<u>Markings</u>	<u>Description</u>
No. 1:	Northwest Corner	N.W. Corner SUM 177	1½" x 1½" x 4' wood post
No. 2:	Northeast Corner	N.E. Corner SUM 177	1½" x 1½" x 4' wood post
No. 3:	Southeast Corner	S.E. Corner SUM 177	1½" x 1½" x 4' wood post
No. 4:	Southwest Corner	S.W. Corner SUM 177	1½" x 1½" x 4' wood post

As erected on the ground, each corner monument is marked as described above by scribed metal tags.

The work of location consisted of making a claim map as provided in NRS 517.040.

Dated this 24th day of October, 2004

SIGNATURE OF LOCATOR

By: _____

Signature

H. H. Tonking, Agent

194606

Nevada - Lode Certificate of Location - NRS. 517.050

BOOK 402 PAGE 064

BOOK 402 PAGE 65
OFFICIAL RECORDS
RECORDED AT THE REQUEST OF
White Knight Gold
2004 DEC -9 PM 1:39

**CERTIFICATE OF LOCATION
LODE MINING CLAIM**

EUREKA COUNTY, NEVADA
M.H. REBALEATI, RECORDER
FILE NO. **194607**
FEES *20.50*

TO ALL WHOM IT MAY CONCERN:

The undersigned hereby certifies that he has caused to be located the SUM 178 Lode Mining Claim in the following quarter sections(s):

<u>1/4</u>	<u>Section</u>	<u>Township</u>	<u>Range</u>	<u>Meridian</u>
SW	23	23 NORTH	49 EAST	MDB&M

in Eureka County, Nevada, on the 13th day of September, 2004.

RECORDER'S STAMP

Name and mailing address of locator is: *White Knight Gold (U.S.) Inc.*
121 Woodland Ave. Suite 140
Reno, NV 89523

The Claim is approximately 1500 feet long and 600 feet wide, such that 10 feet are claimed in a North direction and 1490 feet in a South direction from the point of discovery (monument of location), at which the Notice of Location was posted, together with 300 feet on each side of the monument of location and center line of the Claim. The general course of the lode or vein is from the North to the South direction.

The number, location and markings on each corner monument are as follows:

	<u>Location</u>	<u>Markings</u>	<u>Description</u>
No. 1:	Northwest Corner	N.W. Corner SUM 178	1½" x 1½" x 4' wood post
No. 2:	Northeast Corner	N.E. Corner SUM 178	1½" x 1½" x 4' wood post
No. 3:	Southeast Corner	S.E. Corner SUM 178	1½" x 1½" x 4' wood post
No. 4:	Southwest Corner	S.W. Corner SUM 178	1½" x 1½" x 4' wood post

As erected on the ground, each corner monument is marked as described above by scribed metal tags.

The work of location consisted of making a claim map as provided in NRS 517.040.

Dated this 24th day of October, 2004

SIGNATURE OF LOCATOR

By: _____

Signature

H. H. Tonking, Agent

Nevada - Lode Certificate of Location - NRS. 517.050

194607

BOOK 402 PAGE 065

**CERTIFICATE OF LOCATION
LODE MINING CLAIM**

BOOK *402* PAGE *66*
OFFICIAL RECORDS
RECORDED AT THE REQUEST OF
White Knight Gold
2004 DEC -9 PM 1:39

TO ALL WHOM IT MAY CONCERN:

The undersigned hereby certifies that he has caused to be located the
SUM 179 Lode Mining Claim in the following quarter sections(s):

EUREKA COUNTY, NEVADA
M.H. REBALEATI, RECORDER
FILE NO. FEES *20.50*

194608

<u>1/4</u>	<u>Section</u>	<u>Township</u>	<u>Range</u>	<u>Meridian</u>
SW	23	23 NORTH	49 EAST	MDB&M
SE	23	23 NORTH	49 EAST	MDB&M

in Eureka County, Nevada, on the 13th day of
September, 2004.

RECORDER'S STAMP

Name and mailing address of locator is: *White Knight Gold (U.S.) Inc.*
121 Woodland Ave. Suite 140
Reno, NV 89523

The Claim is approximately 1500 feet long and 600 feet wide, such that 10 feet are claimed in a North direction and 1490 feet in a South direction from the point of discovery (monument of location), at which the Notice of Location was posted, together with 300 feet on each side of the monument of location and center line of the Claim. The general course of the lode or vein is from the North to the South direction.

The number, location and markings on each corner monument are as follows:


	<u>Location</u>	<u>Markings</u>	<u>Description</u>
No. 1:	Northwest Corner	N.W. Corner SUM 179	1½" x 1½" x 4' wood post
No. 2:	Northeast Corner	N.E. Corner SUM 179	1½" x 1½" x 4' wood post
No. 3:	Southeast Corner	S.E. Corner SUM 179	1½" x 1½" x 4' wood post
No. 4:	Southwest Corner	S.W. Corner SUM 179	1½" x 1½" x 4' wood post

As erected on the ground, each corner monument is marked as described above by scribed metal tags.

The work of location consisted of making a claim map as provided in NRS 517.040.

Dated this 24th day of October, 2004

SIGNATURE OF LOCATOR

By: 
Signature
H. H. Tonking, Agent

Nevada - Lode Certificate of Location - NRS. 517.050

194608

BOOK *402* PAGE *66*

BOOK 402 PAGE 67
OFFICIAL RECORDS
RECORDED AT THE REQUEST OF
White Knight Gold
2004 DEC -9 PM 1:39

**CERTIFICATE OF LOCATION
LODE MINING CLAIM**

EUREKA COUNTY, NEVADA
M.H. REBALEATI, RECORDER
FILE NO. **194609**
FEES *20.50*

TO ALL WHOM IT MAY CONCERN:

The undersigned hereby certifies that he has caused to be located the SUM 180 Lode Mining Claim in the following quarter sections(s):

<u>1/4</u>	<u>Section</u>	<u>Township</u>	<u>Range</u>	<u>Meridian</u>
SE	23	23 NORTH	49 EAST	MDB&M

in Eureka County, Nevada, on the 13th day of September, 2004.

RECORDER'S STAMP

Name and mailing address of locator is: **White Knight Gold (U.S.) Inc.**
121 Woodland Ave. Suite 140
Reno, NV 89523

The Claim is approximately 1500 feet long and 600 feet wide, such that 10 feet are claimed in a North direction and 1490 feet in a South direction from the point of discovery (monument of location), at which the Notice of Location was posted, together with 300 feet on each side of the monument of location and center line of the Claim. The general course of the lode or vein is from the North to the South direction.

The number, location and markings on each corner monument are as follows:

	<u>Location</u>	<u>Markings</u>	<u>Description</u>
No. 1:	Northwest Corner	N.W. Corner SUM 180	1½" x 1½" x 4' wood post
No. 2:	Northeast Corner	N.E. Corner SUM 180	1½" x 1½" x 4' wood post
No. 3:	Southeast Corner	S.E. Corner SUM 180	1½" x 1½" x 4' wood post
No. 4:	Southwest Corner	S.W. Corner SUM 180	1½" x 1½" x 4' wood post

As erected on the ground, each corner monument is marked as described above by scribed metal tags.

The work of location consisted of making a claim map as provided in NRS 517.040.

Dated this 24th day of October, 2004

SIGNATURE OF LOCATOR

By: *H. H. Tonking*
Signature
H. H. Tonking, Agent

194609

BOOK 402 PAGE 67

**CERTIFICATE OF LOCATION
LODE MINING CLAIM**

BOOK *402* PAGE *68*
OFFICIAL RECORDS
RECORDED AT THE REQUEST OF
White Knight Gold
2004 DEC -9 PM 1:39

EUREKA COUNTY, NEVADA
M.N. REBALEATI, RECORDER
FILE NO. FEES *20.50*

194610

TO ALL WHOM IT MAY CONCERN:

The undersigned hereby certifies that he has caused to be located the SUM 181 Lode Mining Claim in the following quarter sections(s):

<u>1/4</u>	<u>Section</u>	<u>Township</u>	<u>Range</u>	<u>Meridian</u>
SE	23	23 NORTH	49 EAST	MDB&M

in Eureka County, Nevada, on the 13th day of September, 2004.

RECORDER'S STAMP

Name and mailing address of locator is: *White Knight Gold (U.S.) Inc.*
121 Woodland Ave. Suite 140
Reno, NV 89523

The Claim is approximately 1500 feet long and 600 feet wide, such that 10 feet are claimed in a North direction and 1490 feet in a South direction from the point of discovery (monument of location), at which the Notice of Location was posted, together with 300 feet on each side of the monument of location and center line of the Claim. The general course of the lode or vein is from the North to the South direction.

The number, location and markings on each corner monument are as follows:

	<u>Location</u>	<u>Markings</u>	<u>Description</u>
No. 1:	Northwest Corner	N.W. Corner SUM 181	1½" x 1½" x 4' wood post
No. 2:	Northeast Corner	N.E. Corner SUM 181	1½" x 1½" x 4' wood post
No. 3:	Southeast Corner	S.E. Corner SUM 181	1½" x 1½" x 4' wood post
No. 4:	Southwest Corner	S.W. Corner SUM 181	1½" x 1½" x 4' wood post

As erected on the ground, each corner monument is marked as described above by scribed metal tags.

The work of location consisted of making a claim map as provided in NRS 517.040.

Dated this 24th day of October, 2004

SIGNATURE OF LOCATOR

By: _____

Signature

H. H. Tonking, Agent

Nevada - Lode Certificate of Location - NRS. 517.050

194610

BOOK 402 PAGE 068

**CERTIFICATE OF LOCATION
LODE MINING CLAIM**

BOOK 402 PAGE 69
OFFICIAL RECORDS
RECORDED AT THE REQUEST OF
White Knight Gold
2004 DEC -9 PM 1:39

EUREKA COUNTY, NEVADA
N.H. REDEALT. RECORDER
FILE NO. **194611** FEES 20.50

TO ALL WHOM IT MAY CONCERN:

The undersigned hereby certifies that he has caused to be located the SUM 182 Lode Mining Claim in the following quarter sections(s):

<u>1/4</u>	<u>Section</u>	<u>Township</u>	<u>Range</u>	<u>Meridian</u>
<u>SE</u>	<u>23</u>	<u>23 NORTH</u>	<u>49 EAST</u>	<u>MDB&M</u>

in Eureka County, Nevada, on the 13th day of September, 2004.

RECORDER'S STAMP

Name and mailing address of locator is: White Knight Gold (U.S.) Inc.
121 Woodland Ave. Suite 140
Reno, NV 89523

The Claim is approximately 1500 feet long and 600 feet wide, such that 10 feet are claimed in a North direction and 1490 feet in a South direction from the point of discovery (monument of location), at which the Notice of Location was posted, together with 300 feet on each side of the monument of location and center line of the Claim. The general course of the lode or vein is from the North to the South direction.

The number, location and markings on each corner monument are as follows:

	<u>Location</u>	<u>Markings</u>	<u>Description</u>
No. 1:	Northwest Corner	N.W. Corner SUM 182	1½" x 1½" x 4' wood post
No. 2:	Northeast Corner	N.E. Corner SUM 182	1½" x 1½" x 4' wood post
No. 3:	Southeast Corner	S.E. Corner SUM 182	1½" x 1½" x 4' wood post
No. 4:	Southwest Corner	S.W. Corner SUM 182	1½" x 1½" x 4' wood post

As erected on the ground, each corner monument is marked as described above by scribed metal tags.

The work of location consisted of making a claim map as provided in NRS 517.040.

Dated this 24th day of October, 2004

SIGNATURE OF LOCATOR

By: *H. H. Tonking*

Signature

H. H. Tonking, Agent

Nevada - Lode Certificate of Location - NRS. 517.050

194611

BOOK 402 PAGE 69

**CERTIFICATE OF LOCATION
LODE MINING CLAIM**

BOOK **402** PAGE **070**
 OFFICIAL RECORDS
 RECORDED AT THE REQUEST OF
White Knight Gold
 2004 DEC -9 PM 1:39

EUREKA COUNTY, NEVADA
 M.N. REBAL. ETL. RECORDER
 FILE NO. FEES **20.50**

194612

TO ALL WHOM IT MAY CONCERN:

The undersigned hereby certifies that he has caused to be located the SUM 183 Lode Mining Claim in the following quarter sections(s):

<u>1/4</u>	<u>Section</u>	<u>Township</u>	<u>Range</u>	<u>Meridian</u>
<u>SE</u>	<u>23</u>	<u>23 NORTH</u>	<u>49 EAST</u>	<u>MDB&M</u>
<u>SW</u>	<u>24</u>	<u>23 NORTH</u>	<u>49 EAST</u>	<u>MDB&M</u>

in Eureka County, Nevada, on the 13th day of September, 2004.

RECORDER'S STAMP

Name and mailing address of locator is: **White Knight Gold (U.S.) Inc.**
 121 Woodland Ave. Suite 140
 Reno, NV 89523

The Claim is approximately 1500 feet long and 600 feet wide, such that 10 feet are claimed in a North direction and 1490 feet in a South direction from the point of discovery (monument of location), at which the Notice of Location was posted, together with 300 feet on each side of the monument of location and center line of the Claim. The general course of the lode or vein is from the North to the South direction.

The number, location and markings on each corner monument are as follows:

	<u>Location</u>	<u>Markings</u>	<u>Description</u>
No. 1:	Northwest Corner	N.W. Corner SUM 183	1½" x 1½" x 4' wood post
No. 2:	Northeast Corner	N.E. Corner SUM 183	1½" x 1½" x 4' wood post
No. 3:	Southeast Corner	S.E. Corner SUM 183	1½" x 1½" x 4' wood post
No. 4:	Southwest Corner	S.W. Corner SUM 183	1½" x 1½" x 4' wood post

As erected on the ground, each corner monument is marked as described above by scribed metal tags.

The work of location consisted of making a claim map as provided in NRS 517.040.

Dated this 24th day of October, 2004

SIGNATURE OF LOCATOR

By:

[Handwritten Signature]
 Signature

H. H. Tonking, Agent

Nevada - Lode Certificate of Location - NRS. 517.050

194612

BOOK 402 PAGE 070

**CERTIFICATE OF LOCATION
LODE MINING CLAIM**

-BOOK **402** PAGE **71**
OFFICIAL RECORDS
RECORDED AT THE REQUEST OF
White Knight Gold
2004 DEC -9 PM 1:40

TO ALL WHOM IT MAY CONCERN:

The undersigned hereby certifies that he has caused to be located the
SUM 184 Lode Mining Claim in the following quarter sections(s):

EUREKA COUNTY, NEVADA
M.N. REDEVELOPMENT RECORDER
FILE NO. FEES **20.50**

194613

<u>1/4</u>	<u>Section</u>	<u>Township</u>	<u>Range</u>	<u>Meridian</u>
SW	24	23 NORTH	49 EAST	MDB&M

in Eureka County, Nevada, on the 13th day of
September, 2004.

RECORDER'S STAMP

Name and mailing address of locator is: White Knight Gold (U.S.) Inc.
121 Woodland Ave. Suite 140
Reno, NV 89523

The Claim is approximately 1500 feet long and 600 feet wide, such that 10 feet are claimed in a North direction and 1490 feet in a South direction from the point of discovery (monument of location), at which the Notice of Location was posted, together with 300 feet on each side of the monument of location and center line of the Claim. The general course of the lode or vein is from the North to the South direction.

The number, location and markings on each corner monument are as follows:

	<u>Location</u>	<u>Markings</u>	<u>Description</u>
No. 1:	Northwest Corner	N.W. Corner SUM 184	1½" x 1½" x 4' wood post
No. 2:	Northeast Corner	N.E. Corner SUM 184	1½" x 1½" x 4' wood post
No. 3:	Southeast Corner	S.E. Corner SUM 184	1½" x 1½" x 4' wood post
No. 4:	Southwest Corner	S.W. Corner SUM 184	1½" x 1½" x 4' wood post


As erected on the ground, each corner monument is marked as described above by scribed metal tags.

The work of location consisted of making a claim map as provided in NRS 517.040.

Dated this 24th day of October, 2004

SIGNATURE OF LOCATOR

By:


Signature

H. H. Tonking, Agent

Nevada - Lode Certificate of Location - NRS. 517.050

194613

BOOK 402 PAGE 071

**CERTIFICATE OF LOCATION
LODE MINING CLAIM**

BOOK *402* PAGE *72*
OFFICIAL RECORDS
RECORDED AT THE REQUEST OF
White Knight Gold
2004 DEC -9 PM 1:40

EUREKA COUNTY, NEVADA
M.N. RE-SALEABLE RECORDER
FILE NO. **194614**
FEES *20.50*

TO ALL WHOM IT MAY CONCERN:

The undersigned hereby certifies that he has caused to be located the SUM 185 Lode Mining Claim in the following quarter sections(s):

<u>1/4</u>	<u>Section</u>	<u>Township</u>	<u>Range</u>	<u>Meridian</u>
SW	24	23 NORTH	49 EAST	MDB&M

in Eureka County, Nevada, on the 13th day of September, 2004.

RECORDER'S STAMP

Name and mailing address of locator is: White Knight Gold (U.S.) Inc.
121 Woodland Ave. Suite 140
Reno, NV 89523

The Claim is approximately 1500 feet long and 600 feet wide, such that 10 feet are claimed in a North direction and 1490 feet in a South direction from the point of discovery (monument of location), at which the Notice of Location was posted, together with 300 feet on each side of the monument of location and center line of the Claim. The general course of the lode or vein is from the North to the South direction.

The number, location and markings on each corner monument are as follows:


	<u>Location</u>	<u>Markings</u>	<u>Description</u>
No. 1:	Northwest Corner	N.W. Corner SUM 185	1½" x 1½" x 4' wood post
No. 2:	Northeast Corner	N.E. Corner SUM 185	1½" x 1½" x 4' wood post
No. 3:	Southeast Corner	S.E. Corner SUM 185	1½" x 1½" x 4' wood post
No. 4:	Southwest Corner	S.W. Corner SUM 185	1½" x 1½" x 4' wood post

As erected on the ground, each corner monument is marked as described above by scribed metal tags.

The work of location consisted of making a claim map as provided in NRS 517.040.

Dated this 24th day of October, 2004

SIGNATURE OF LOCATOR

By: 
Signature

H. H. Tonking, Agent

Nevada - Lode Certificate of Location - NRS. 517.050

194614

BOOK 402 PAGE 72

**CERTIFICATE OF LOCATION
LODE MINING CLAIM**

BOOK **402** PAGE **73**
OFFICIAL RECORDS
RECORDED AT THE REQUEST OF
White Knight Gold
2004 DEC -9 PM 1:40

TO ALL WHOM IT MAY CONCERN:

The undersigned hereby certifies that he has caused to be located the
SUM 186 Lode Mining Claim in the following quarter sections(s):

EUREKA COUNTY, NEVADA
M.N. REGALERTI, RECORDER
FILE NO. FEES **20.50**

194615

<u>1/4</u>	<u>Section</u>	<u>Township</u>	<u>Range</u>	<u>Meridian</u>
SW	24	23 NORTH	49 EAST	MDB&M

in Eureka County, Nevada, on the 13th day of
September, 2004.

RECORDER'S STAMP

Name and mailing address of locator is: **White Knight Gold (U.S.) Inc.**
121 Woodland Ave. Suite 140
Reno, NV 89523

The Claim is approximately 1500 feet long and 600 feet wide, such that 10 feet are claimed in a North direction and 1490 feet in a South direction from the point of discovery (monument of location), at which the Notice of Location was posted, together with 300 feet on each side of the monument of location and center line of the Claim. The general course of the lode or vein is from the North to the South direction.

The number, location and markings on each corner monument are as follows:

	<u>Location</u>	<u>Markings</u>	<u>Description</u>
No. 1:	Northwest Corner	N.W. Corner SUM 186	1½" x 1½" x 4' wood post
No. 2:	Northeast Corner	N.E. Corner SUM 186	1½" x 1½" x 4' wood post
No. 3:	Southeast Corner	S.E. Corner SUM 186	1½" x 1½" x 4' wood post
No. 4:	Southwest Corner	S.W. Corner SUM 186	1½" x 1½" x 4' wood post

As erected on the ground, each corner monument is marked as described above by scribed metal tags.

The work of location consisted of making a claim map as provided in NRS 517.040.

Dated this 24th day of October, 2004

SIGNATURE OF LOCATOR

By:

H. H. Tonking
Signature

H. H. Tonking, Agent

Nevada - Lode Certificate of Location - NRS. 517.050

194615

BOOK 402 PAGE 073