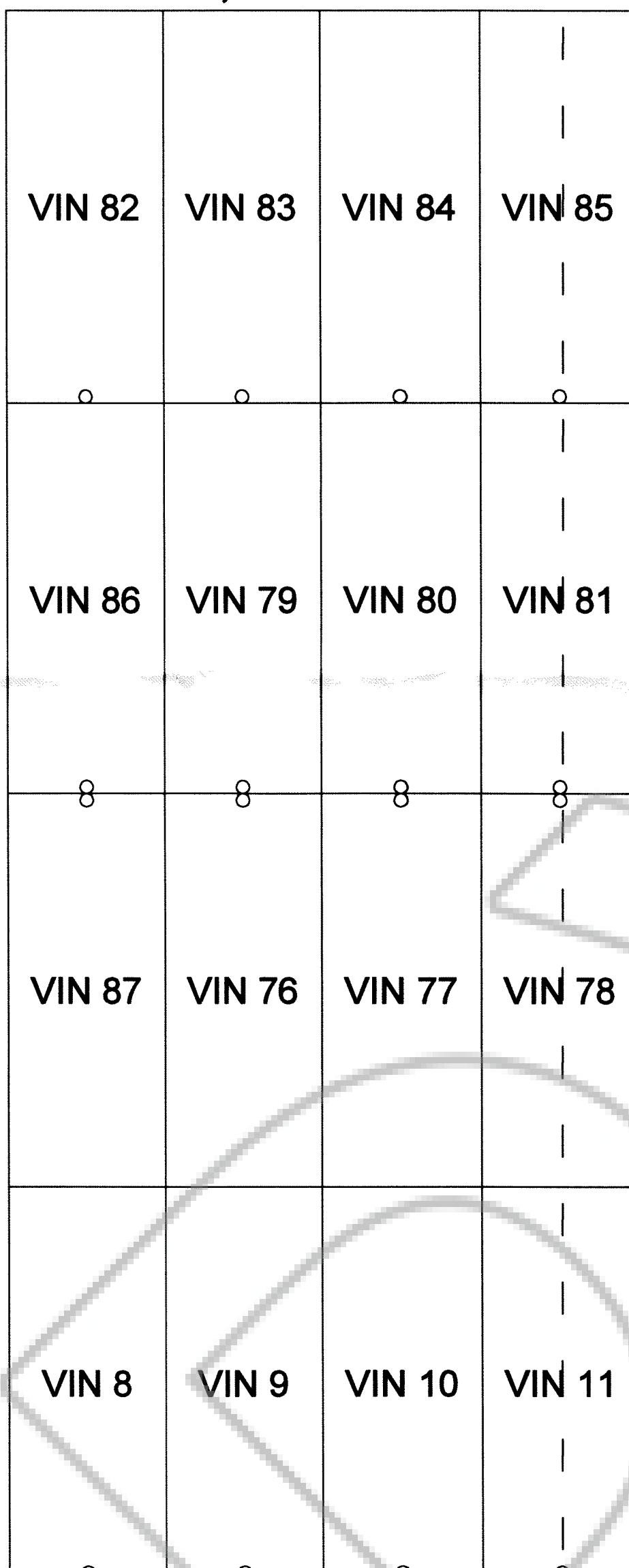
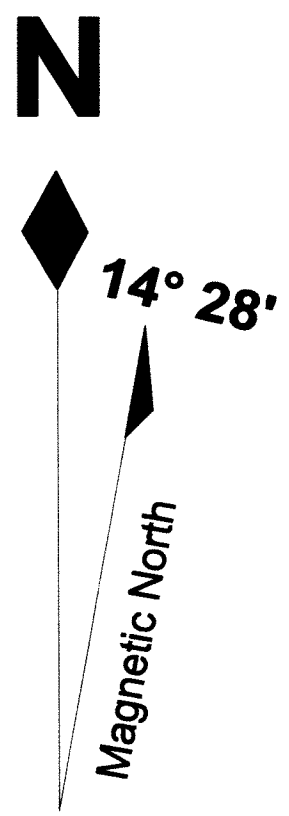
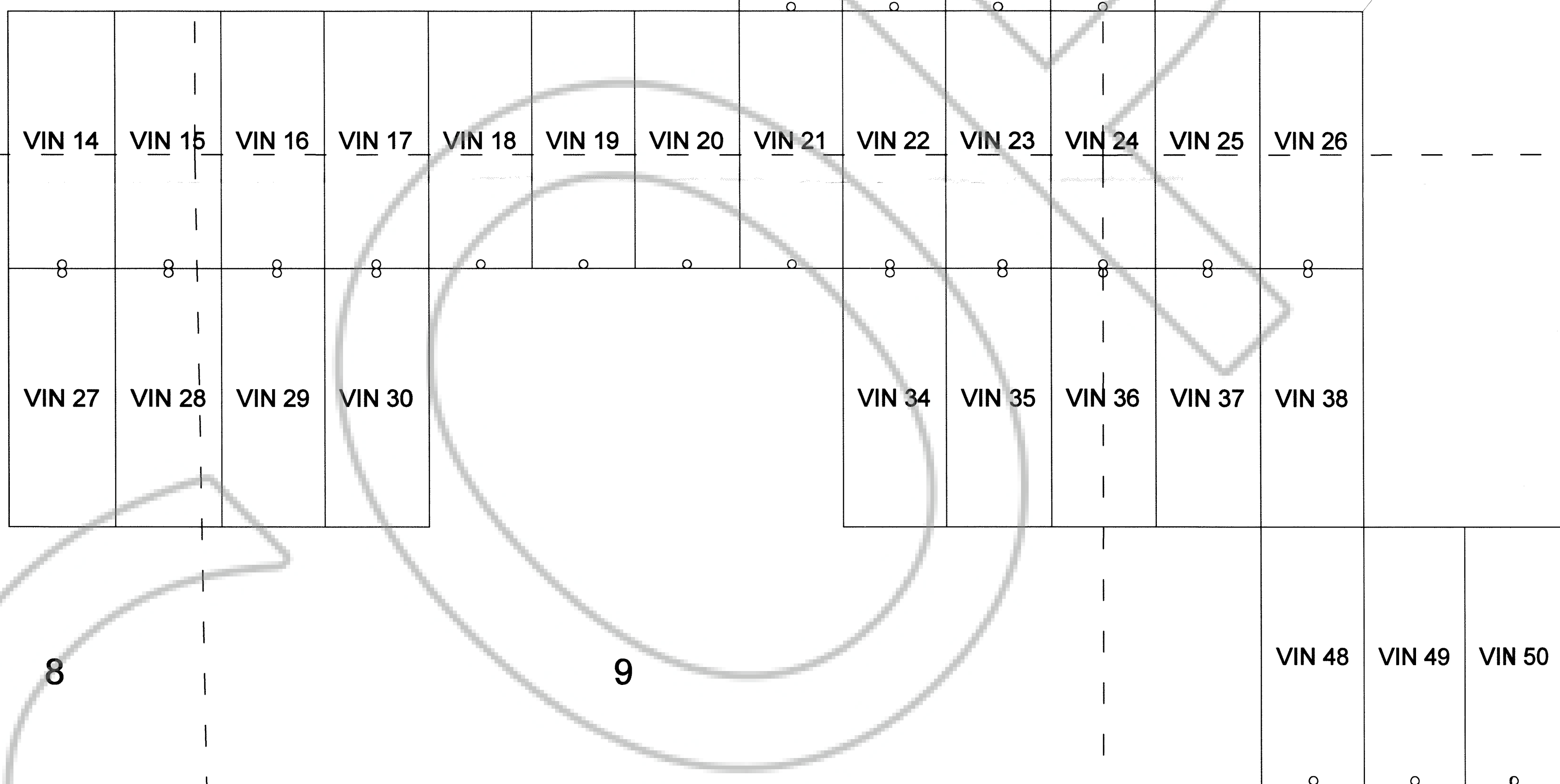


T 23 N, R 51 E (unsurveyed)




The NW corner of Section 1, T 23 N, R 51 E is 13,302' N 42°47' E of the NE corner of VIN 26



15

14

13



VIN 14 through 30, VIN 34 through 38, & VIN 48 through 50 located November 11, 2004.

VIN 76 through 81 located November 12, 2004.

VIN 8 through 11 located December 10, 2004.

VIN 82, 83, 86, and 87 located December 11, 2004.

VIN 84 and 85 located December 12, 2004.

Platte River Gold (US) Inc. Unpatented Lode mining claims EUREKA COUNTY, NEVADA

Located by:
Platte River Gold (US) Inc.
5401 Longley Lane, Suite 14
Reno, NV 89511

DRAWN BY: H. FATZER
DATE: 12/2004

*The above claims are located in unsurveyed Sections 3, 4, 5, 8, 9, and 10 T 23 N, R 51 E Mt. Diablo Meridian

FILED AT THE REQUEST OF *Platte River Gold*
on *Jan 20 05* at *2* mins past *3 P.M.*
RECORDS OF EUREKA COUNTY, NEVADA M. N. REBELEATI, Recorder
File No. **195352** Fee \$ *679.00*