

**CERTIFICATE OF LOCATION
LODE MINING CLAIM**

BOOK **405** PAGE **008**
OFFICIAL RECORDS
RECORDED AT THE REQUEST OF
WHITE KNIGHT GOLD
2005 FEB -2 PM 12:56

EUREKA COUNTY, NEVADA
M.N. REBALEATI, RECORDER
FILE NO. **195508**
FEES **20.50**

TO ALL WHOM IT MAY CONCERN:

The undersigned hereby certifies that he has caused to be located the IAN 1 Lode Mining Claim in the following quarter sections(s):

<u>1/4</u>	<u>Section</u>	<u>Township</u>	<u>Range</u>	<u>Meridian</u>
NE	29	23 NORTH	50 EAST	MDB&M
SE	20	23 NORTH	50 EAST	MDB&M

in Eureka County, Nevada, on the 17TH day of November, 2004.

RECORDER'S STAMP

Name and mailing address of locator is: White Knight Gold (U.S.), Inc.
121 Woodland Avenue, Suite 140
Reno, NV 89523

The Claim is approximately 1500 feet long and 600 feet wide, such that 10 feet are claimed in an East direction and 1490 feet in a West direction from the point of discovery (monument of location), at which the Notice of Location was posted, together with 300 feet on each side of the monument of location and center line of the Claim. The general course of the lode or vein is from the East to the West direction.

The number, location and markings on each corner monument are as follows:


	<u>Location</u>	<u>Markings</u>	<u>Description</u>
No. 1:	Northwest Corner	N.W. Corner IAN 1	1½" x 1½" x 4' wood post
No. 2:	Northeast Corner	N.E. Corner IAN 1	1½" x 1½" x 4' wood post
No. 3:	Southeast Corner	S.E. Corner IAN 1	1½" x 1½" x 4' wood post
No. 4:	Southwest Corner	S.W. Corner IAN 1	1½" x 1½" x 4' wood post

As erected on the ground, each corner monument is marked as described above by scribed metal tags.

The work of location consisted of making a claim map as provided in NRS 517.040.

Dated this 18th day of January, 2005.

SIGNATURE OF LOCATOR

By: 
Signature
H. H. Tonking, Agent

Nevada – Lode Certificate of Location – NRS. 517.050

195508

BOOK **405** PAGE **008**

**CERTIFICATE OF LOCATION
LODE MINING CLAIM**

BOOK **405** PAGE **609**
 OFFICIAL RECORDS
 RECORDED AT THE REQUEST OF
WHITE KNIGHT GOLD
2005 FEB -2 PM 12:56
 EUREKA COUNTY, NEVADA
 M.N. REBALEATI, RECORDER
 FILE NO. _____
 FEES **20.50**

TO ALL WHOM IT MAY CONCERN:

The undersigned hereby certifies that he has caused to be located the IAN 2 Lode Mining Claim in the following quarter sections(s):

<u>1/4</u>	<u>Section</u>	<u>Township</u>	<u>Range</u>	<u>Meridian</u>
NE	29	23 NORTH	50 EAST	MDB&M
SE	20	23 NORTH	50 EAST	MDB&M
SW	21	23 NORTH	50 EAST	MDB&M
NW	28	23 NORTH	50 EAST	MDB&M

195509

in Eureka County, Nevada, on the 17TH day of November, 2004.

RECORDER'S STAMP

Name and mailing address of locator is: White Knight Gold (U.S.), Inc.
 121 Woodland Avenue, Suite 140
 Reno, NV 89523

The Claim is approximately 1500 feet long and 600 feet wide, such that 1490 feet are claimed in an East direction and 10 feet in a West direction from the point of discovery (monument of location), at which the Notice of Location was posted, together with 300 feet on each side of the monument of location and center line of the Claim. The general course of the lode or vein is from the East to the West direction.

The number, location and markings on each corner monument are as follows:


<u>No.</u>	<u>Location</u>	<u>Markings</u>	<u>Description</u>
No. 1:	Northwest Corner	N.W. Corner IAN 2	1½" x 1½" x 4' wood post
No. 2:	Northeast Corner	N.E. Corner IAN 2	1½" x 1½" x 4' wood post
No. 3:	Southeast Corner	S.E. Corner IAN 2	1½" x 1½" x 4' wood post
No. 4:	Southwest Corner	S.W. Corner IAN 2	1½" x 1½" x 4' wood post

As erected on the ground, each corner monument is marked as described above by scribed metal tags.

The work of location consisted of making a claim map as provided in NRS 517.040.

Dated this 18th day of January, 2005.

SIGNATURE OF LOCATOR

By: 
 Signature
 H. H. Tonking, Agent

195509

**CERTIFICATE OF LOCATION
LODE MINING CLAIM**

BOOK **405** PAGE **010**
OFFICIAL RECORDS
RECORDED AT THE REQUEST OF
WHITE KNIGHT GOLD

2005 FEB -2 PM 12: 57

EUREKA COUNTY, NEVADA
M.N. REBALEATI, RECORDER
FILE NO. FEES **20.50**

195510

TO ALL WHOM IT MAY CONCERN:

The undersigned hereby certifies that he has caused to be located the
IAN 3 Lode Mining Claim in the following quarter sections(s):

<u>1/4</u>	<u>Section</u>	<u>Township</u>	<u>Range</u>	<u>Meridian</u>
NE	29	23 NORTH	50 EAST	MDB&M

in Eureka County, Nevada, on the 17TH day of November, 2004.

RECORDER'S STAMP

Name and mailing address of locator is: White Knight Gold (U.S.), Inc.
121 Woodland Avenue, Suite 140
Reno, NV 89523

The Claim is approximately 1500 feet long and 600 feet wide, such that 10 feet are claimed in an East direction and 1490 feet in a West direction from the point of discovery (monument of location), at which the Notice of Location was posted, together with 300 feet on each side of the monument of location and center line of the Claim. The general course of the lode or vein is from the East to the West direction.

The number, location and markings on each corner monument are as follows:


	<u>Location</u>	<u>Markings</u>	<u>Description</u>
No. 1:	Northwest Corner	N.W. Corner IAN 3	1½" x 1½" x 4' wood post
No. 2:	Northeast Corner	N.E. Corner IAN 3	1½" x 1½" x 4' wood post
No. 3:	Southeast Corner	S.E. Corner IAN 3	1½" x 1½" x 4' wood post
No. 4:	Southwest Corner	S.W. Corner IAN 3	1½" x 1½" x 4' wood post

As erected on the ground, each corner monument is marked as described above by scribed metal tags.

The work of location consisted of making a claim map as provided in NRS 517.040.

Dated this 18th day of January, 2005.

SIGNATURE OF LOCATOR

By: 
Signature
H. H. Tonking, Agent

195510

BOOK 405 PAGE 011
OFFICIAL RECORDS
RECORDED AT THE REQUEST OF
WHITE KNIGHT GOLD
2005 FEB -2 PM 12:57

**CERTIFICATE OF LOCATION
LODE MINING CLAIM**

EUREKA COUNTY, NEVADA
M.N. REBALEATI, RECORDER
FILE NO. FEES 20.50
195511

TO ALL WHOM IT MAY CONCERN:

The undersigned hereby certifies that he has caused to be located the
IAN 4 Lode Mining Claim in the following quarter sections(s):

<u>1/4</u>	<u>Section</u>	<u>Township</u>	<u>Range</u>	<u>Meridian</u>
NE	29	23 NORTH	50 EAST	MDB&M
NW	28	23 NORTH	50 EAST	MDB&M

in Eureka County, Nevada, on the 17TH day of November, 2004.

RECORDER'S STAMP

Name and mailing address of locator is: White Knight Gold (U.S.), Inc.
121 Woodland Avenue, Suite 140
Reno, NV 89523

The Claim is approximately 1500 feet long and 600 feet wide, such that 1490 feet are claimed in an East direction and 10 feet in a West direction from the point of discovery (monument of location), at which the Notice of Location was posted, together with 300 feet on each side of the monument of location and center line of the Claim. The general course of the lode or vein is from the East to the West direction.

The number, location and markings on each corner monument are as follows:


	<u>Location</u>	<u>Markings</u>	<u>Description</u>
No. 1:	Northwest Corner	N.W. Corner IAN 4	1½" x 1½" x 4' wood post
No. 2:	Northeast Corner	N.E. Corner IAN 4	1½" x 1½" x 4' wood post
No. 3:	Southeast Corner	S.E. Corner IAN 4	1½" x 1½" x 4' wood post
No. 4:	Southwest Corner	S.W. Corner IAN 4	1½" x 1½" x 4' wood post

As erected on the ground, each corner monument is marked as described above by scribed metal tags.

The work of location consisted of making a claim map as provided in NRS 517.040.

Dated this 18th day of January, 2005.

SIGNATURE OF LOCATOR

By: 
Signature
H. H. Tonking, Agent

**CERTIFICATE OF LOCATION
LODE MINING CLAIM**

BOOK 405 PAGE 012
OFFICIAL RECORDS
RECORDED AT THE REQUEST OF
WHITE KNIGHT GOLD
2005 FEB -2 PM 12: 57
EUREKA COUNTY, NEVADA
M.H. REBALEATI, RECORDER
FILE NO. 20-80
195512

TO ALL WHOM IT MAY CONCERN:

The undersigned hereby certifies that he has caused to be located the IAN 5 Lode Mining Claim in the following quarter sections(s):

<u>1/4</u>	<u>Section</u>	<u>Township</u>	<u>Range</u>	<u>Meridian</u>
NE	29	23 NORTH	50 EAST	MDB&M

in Eureka County, Nevada, on the 17TH day of November, 2004.

RECORDER'S STAMP

Name and mailing address of locator is: White Knight Gold (U.S.), Inc.
121 Woodland Avenue, Suite 140
Reno, NV 89523

The Claim is approximately 1500 feet long and 600 feet wide, such that 10 feet are claimed in an East direction and 1490 feet in a West direction from the point of discovery (monument of location), at which the Notice of Location was posted, together with 300 feet on each side of the monument of location and center line of the Claim. The general course of the lode or vein is from the East to the West direction.

The number, location and markings on each corner monument are as follows:

	<u>Location</u>	<u>Markings</u>	<u>Description</u>
No. 1:	Northwest Corner	N.W. Corner IAN 5	1½" x 1½" x 4' wood post
No. 2:	Northeast Corner	N.E. Corner IAN 5	1½" x 1½" x 4' wood post
No. 3:	Southeast Corner	S.E. Corner IAN 5	1½" x 1½" x 4' wood post
No. 4:	Southwest Corner	S.W. Corner IAN 5	1½" x 1½" x 4' wood post

As erected on the ground, each corner monument is marked as described above by scribed metal tags.

The work of location consisted of making a claim map as provided in NRS 517.040.

Dated this 18th day of January, 2005.

SIGNATURE OF LOCATOR

By:

Signature

H. H. Tonking, Agent

Nevada – Lode Certificate of Location – NRS. 517.050

195512

BOOK 405 PAGE 012

BOOK 405 PAGE 013
 OFFICIAL RECORDS
 RECORDED AT THE REQUEST OF
 WHITE KNIGHT GOLD
 2005 FEB -2 PM 12:57
 EUREKA COUNTY, NEVADA
 M.H. REBALEATI, RECORDER
 FILE NO. 195513 FEES 20.50

**CERTIFICATE OF LOCATION
 LODE MINING CLAIM**

TO ALL WHOM IT MAY CONCERN:

The undersigned hereby certifies that he has caused to be located the IAN 6 Lode Mining Claim in the following quarter sections(s):

<u>1/4</u>	<u>Section</u>	<u>Township</u>	<u>Range</u>	<u>Meridian</u>
NE	29	23 NORTH	50 EAST	MDB&M
NW	28	23 NORTH	50 EAST	MDB&M

in Eureka County, Nevada, on the 17TH day of November, 2004.

RECORDER'S STAMP

Name and mailing address of locator is: White Knight Gold (U.S.), Inc.
 121 Woodland Avenue, Suite 140
 Reno, NV 89523

The Claim is approximately 1500 feet long and 600 feet wide, such that 1490 feet are claimed in an East direction and 10 feet in a West direction from the point of discovery (monument of location), at which the Notice of Location was posted, together with 300 feet on each side of the monument of location and center line of the Claim. The general course of the lode or vein is from the East to the West direction.

The number, location and markings on each corner monument are as follows:


	<u>Location</u>	<u>Markings</u>	<u>Description</u>
No. 1:	Northwest Corner	N.W. Corner IAN 6	1½" x 1½" x 4' wood post
No. 2:	Northeast Corner	N.E. Corner IAN 6	1½" x 1½" x 4' wood post
No. 3:	Southeast Corner	S.E. Corner IAN 6	1½" x 1½" x 4' wood post
No. 4:	Southwest Corner	S.W. Corner IAN 6	1½" x 1½" x 4' wood post

As erected on the ground, each corner monument is marked as described above by scribed metal tags.

The work of location consisted of making a claim map as provided in NRS 517.040.

Dated this 18th day of January, 2005.

SIGNATURE OF LOCATOR

By: 
 Signature
 H. H. Tonking, Agent

195513

**CERTIFICATE OF LOCATION
LODE MINING CLAIM**

BOOK **405** PAGE **014**
OFFICIAL RECORDS
RECORDED AT THE REQUEST OF
WHITE KNIGHT GOLD
2005 FEB -2 PM 12:57

EUREKA COUNTY, NEVADA
M.H. REBALEATI, RECORDER
FILE NO. **195514**
FEES **20.50**

TO ALL WHOM IT MAY CONCERN:

The undersigned hereby certifies that he has caused to be located the IAN 7 Lode Mining Claim in the following quarter sections(s):

<u>1/4</u>	<u>Section</u>	<u>Township</u>	<u>Range</u>	<u>Meridian</u>
NE	29	23 NORTH	50 EAST	MDB&M

in Eureka County, Nevada, on the 17TH day of November, 2004.

RECORDER'S STAMP

Name and mailing address of locator is: **White Knight Gold (U.S.), Inc.**
121 Woodland Avenue, Suite 140
Reno, NV 89523

The Claim is approximately 1500 feet long and 600 feet wide, such that 10 feet are claimed in an East direction and 1490 feet in a West direction from the point of discovery (monument of location), at which the Notice of Location was posted, together with 300 feet on each side of the monument of location and center line of the Claim. The general course of the lode or vein is from the East to the West direction.

The number, location and markings on each corner monument are as follows:


	<u>Location</u>	<u>Markings</u>	<u>Description</u>
No. 1:	Northwest Corner	N.W. Corner IAN 7	1½" x 1½" x 4' wood post
No. 2:	Northeast Corner	N.E. Corner IAN 7	1½" x 1½" x 4' wood post
No. 3:	Southeast Corner	S.E. Corner IAN 7	1½" x 1½" x 4' wood post
No. 4:	Southwest Corner	S.W. Corner IAN 7	1½" x 1½" x 4' wood post

As erected on the ground, each corner monument is marked as described above by scribed metal tags.

The work of location consisted of making a claim map as provided in NRS 517.040.

Dated this 18th day of January, 2005.

SIGNATURE OF LOCATOR

By: 
Signature
H. H. Tonking, Agent

Nevada - Lode Certificate of Location - NRS. 517.050

195514

BOOK **405** PAGE **014**

**CERTIFICATE OF LOCATION
LODE MINING CLAIM**

BOOK 405 PAGE 015
OFFICIAL RECORDS
RECORDED AT THE REQUEST OF
WHITE KNIGHT GOLD
2005 FEB -2 PM 12:57

EUREKA COUNTY, NEVADA
M.N. REBALEATI, RECORDER
FILE NO. FEES 20.50
195515

TO ALL WHOM IT MAY CONCERN:

The undersigned hereby certifies that he has caused to be located the IAN 8 Lode Mining Claim in the following quarter sections(s):

<u>1/4</u>	<u>Section</u>	<u>Township</u>	<u>Range</u>	<u>Meridian</u>
NE	29	23 NORTH	50 EAST	MDB&M
NW	28	23 NORTH	50 EAST	MDB&M

in Eureka County, Nevada, on the 17TH day of November, 2004.

RECORDER'S STAMP

Name and mailing address of locator is: White Knight Gold (U.S.), Inc.
121 Woodland Avenue, Suite 140
Reno, NV 89523

The Claim is approximately 1500 feet long and 600 feet wide, such that 1490 feet are claimed in an East direction and 10 feet in a West direction from the point of discovery (monument of location), at which the Notice of Location was posted, together with 300 feet on each side of the monument of location and center line of the Claim. The general course of the lode or vein is from the East to the West direction.

The number, location and markings on each corner monument are as follows:

	<u>Location</u>	<u>Markings</u>	<u>Description</u>
No. 1:	Northwest Corner	N.W. Corner IAN 8	1½" x 1½" x 4' wood post
No. 2:	Northeast Corner	N.E. Corner IAN 8	1½" x 1½" x 4' wood post
No. 3:	Southeast Corner	S.E. Corner IAN 8	1½" x 1½" x 4' wood post
No. 4:	Southwest Corner	S.W. Corner IAN 8	1½" x 1½" x 4' wood post


As erected on the ground, each corner monument is marked as described above by scribed metal tags.

The work of location consisted of making a claim map as provided in NRS 517.040.

Dated this 18th day of January, 2005.

SIGNATURE OF LOCATOR

By:

Signature 

H. H. Tonking, Agent

Nevada - Lode Certificate of Location - NRS. 517.050

**CERTIFICATE OF LOCATION
LODE MINING CLAIM**

BOOK **405** PAGE **016**
OFFICIAL RECORDS
RECORDED AT THE REQUEST OF
WHITE KNIGHT GOLD
2005 FEB -2 PM 12: 57

EUREKA COUNTY, NEVADA
M.H. REBALEATI, RECORDER
FILE NO. FEES **26.50**

195516

TO ALL WHOM IT MAY CONCERN:

The undersigned hereby certifies that he has caused to be located the IAN 9 Lode Mining Claim in the following quarter sections(s):

<u>1/4</u>	<u>Section</u>	<u>Township</u>	<u>Range</u>	<u>Meridian</u>
NE	29	23 NORTH	50 EAST	MDB&M
SE	29	23 NORTH	50 EAST	MDB&M

in Eureka County, Nevada, on the 17TH day of November, 2004.

RECORDER'S STAMP

Name and mailing address of locator is: White Knight Gold (U.S.), Inc.
121 Woodland Avenue, Suite 140
Reno, NV 89523

The Claim is approximately 1500 feet long and 600 feet wide, such that 10 feet are claimed in an East direction and 1490 feet in a West direction from the point of discovery (monument of location), at which the Notice of Location was posted, together with 300 feet on each side of the monument of location and center line of the Claim. The general course of the lode or vein is from the East to the West direction.

The number, location and markings on each corner monument are as follows:

	<u>Location</u>	<u>Markings</u>	<u>Description</u>
No. 1:	Northwest Corner	N.W. Corner IAN 9	1½" x 1½" x 4' wood post
No. 2:	Northeast Corner	N.E. Corner IAN 9	1½" x 1½" x 4' wood post
No. 3:	Southeast Corner	S.E. Corner IAN 9	1½" x 1½" x 4' wood post
No. 4:	Southwest Corner	S.W. Corner IAN 9	1½" x 1½" x 4' wood post

As erected on the ground, each corner monument is marked as described above by scribed metal tags.

The work of location consisted of making a claim map as provided in NRS 517.040.

Dated this 18th day of January, 2005.

SIGNATURE OF LOCATOR

By: _____

Signature

H. H. Tonking, Agent

Nevada - Lode Certificate of Location - NRS. 517.050

195516

BOOK **405** PAGE **016**

BOOK 405 PAGE 017
OFFICIAL RECORDS
RECORDED AT THE REQUEST OF
WHITE KNIGHT GOLD
2005 FEB -2 PM 12:57

EUREKA COUNTY, NEVADA
M.H. REBALEATI, RECORDER
FILE NO. FEES 20-50

**CERTIFICATE OF LOCATION
LODE MINING CLAIM**

TO ALL WHOM IT MAY CONCERN:

The undersigned hereby certifies that he has caused to be located the
IAN 10 Lode Mining Claim in the following quarter sections(s):

<u>1/4</u>	<u>Section</u>	<u>Township</u>	<u>Range</u>	<u>Meridian</u>
NE	29	23 NORTH	50 EAST	MDB&M
SE	29	23 NORTH	50 EAST	MDB&M
NW	28	23 NORTH	50 EAST	MDB&M
SW	28	23 NORTH	50 EAST	MDB&M

195517

in Eureka County, Nevada, on the 17TH day of November, 2004.

RECORDER'S STAMP

Name and mailing address of locator is: White Knight Gold (U.S.), Inc.
121 Woodland Avenue, Suite 140
Reno, NV 89523

The Claim is approximately 1500 feet long and 600 feet wide, such that 1490 feet are claimed in an East direction and 10 feet in a West direction from the point of discovery (monument of location), at which the Notice of Location was posted, together with 300 feet on each side of the monument of location and center line of the Claim. The general course of the lode or vein is from the East to the West direction.

The number, location and markings on each corner monument are as follows:

	<u>Location</u>	<u>Markings</u>	<u>Description</u>
No. 1:	Northwest Corner	N.W. Corner IAN 10	1½" x 1½" x 4' wood post
No. 2:	Northeast Corner	N.E. Corner IAN 10	1½" x 1½" x 4' wood post
No. 3:	Southeast Corner	S.E. Corner IAN 10	1½" x 1½" x 4' wood post
No. 4:	Southwest Corner	S.W. Corner IAN 10	1½" x 1½" x 4' wood post

As erected on the ground, each corner monument is marked as described above by scribed metal tags.

The work of location consisted of making a claim map as provided in NRS 517.040.

Dated this 18th day of January, 2005.

SIGNATURE OF LOCATOR

By:

Signature

H. H. Tonking, Agent

Nevada - Lode Certificate of Location - NRS. 517.050

195517

BOOK 405 PAGE 017

**CERTIFICATE OF LOCATION
LODE MINING CLAIM**

BOOK **405** PAGE **018**
OFFICIAL RECORDS
RECORDED AT THE REQUEST OF
WHITE KNIGHT GOLD
2005 FEB -2 PM 12:57

EUREKA COUNTY, NEVADA
M.N. REGALATI, RECORDER
FILE NO. **195518**
FEES **20.50**

TO ALL WHOM IT MAY CONCERN:

The undersigned hereby certifies that he has caused to be located the IAN 11 Lode Mining Claim in the following quarter sections(s):

<u>1/4</u>	<u>Section</u>	<u>Township</u>	<u>Range</u>	<u>Meridian</u>
SE	29	23 NORTH	50 EAST	MDB&M

in Eureka County, Nevada, on the 17TH day of November, 2004.

RECORDER'S STAMP

Name and mailing address of locator is: White Knight Gold (U.S.), Inc.
121 Woodland Avenue, Suite 140
Reno, NV 89523

The Claim is approximately 1500 feet long and 600 feet wide, such that 10 feet are claimed in an East direction and 1490 feet in a West direction from the point of discovery (monument of location), at which the Notice of Location was posted, together with 300 feet on each side of the monument of location and center line of the Claim. The general course of the lode or vein is from the East to the West direction.

The number, location and markings on each corner monument are as follows:

	<u>Location</u>	<u>Markings</u>	<u>Description</u>
No. 1:	Northwest Corner	N.W. Corner IAN 11	1½" x 1½" x 4' wood post
No. 2:	Northeast Corner	N.E. Corner IAN 11	1½" x 1½" x 4' wood post
No. 3:	Southeast Corner	S.E. Corner IAN 11	1½" x 1½" x 4' wood post
No. 4:	Southwest Corner	S.W. Corner IAN 11	1½" x 1½" x 4' wood post

As erected on the ground, each corner monument is marked as described above by scribed metal tags.

The work of location consisted of making a claim map as provided in NRS 517.040.

Dated this 18th day of January, 2005.

SIGNATURE OF LOCATOR

By:

Signature

H. H. Tonking, Agent

Nevada - Lode Certificate of Location - NRS. 517.050

**CERTIFICATE OF LOCATION
LODE MINING CLAIM**

BOOK **405** PAGE **019**
OFFICIAL RECORDS
RECORDED AT THE REQUEST OF
WHITE KNIGHT GOLD
2005 FEB -2 PM 12: 57

EUREKA COUNTY, NEVADA
M.N. REBALEATI, RECORDER
FILE NO. **195519**
FEES **20.50**

TO ALL WHOM IT MAY CONCERN:

The undersigned hereby certifies that he has caused to be located the IAN 12 Lode Mining Claim in the following quarter sections(s):

<u>1/4</u>	<u>Section</u>	<u>Township</u>	<u>Range</u>	<u>Meridian</u>
<u>SE</u>	<u>29</u>	<u>23 NORTH</u>	<u>50 EAST</u>	<u>MDB&M</u>
<u>SW</u>	<u>28</u>	<u>23 NORTH</u>	<u>50 EAST</u>	<u>MDB&M</u>

in Eureka County, Nevada, on the 17TH day of November, 2004.

RECORDER'S STAMP

Name and mailing address of locator is: **White Knight Gold (U.S.), Inc.**
121 Woodland Avenue, Suite 140
Reno, NV 89523

The Claim is approximately 1500 feet long and 600 feet wide, such that 1490 feet are claimed in an East direction and 10 feet in a West direction from the point of discovery (monument of location), at which the Notice of Location was posted, together with 300 feet on each side of the monument of location and center line of the Claim. The general course of the lode or vein is from the East to the West direction.

The number, location and markings on each corner monument are as follows:

	<u>Location</u>	<u>Markings</u>	<u>Description</u>
No. 1:	Northwest Corner	N.W. Corner IAN 12	1½" x 1½" x 4' wood post
No. 2:	Northeast Corner	N.E. Corner IAN 12	1½" x 1½" x 4' wood post
No. 3:	Southeast Corner	S.E. Corner IAN 12	1½" x 1½" x 4' wood post
No. 4:	Southwest Corner	S.W. Corner IAN 12	1½" x 1½" x 4' wood post

As erected on the ground, each corner monument is marked as described above by scribed metal tags.

The work of location consisted of making a claim map as provided in NRS 517.040.

Dated this 18th day of January, 2005.

SIGNATURE OF LOCATOR

By: _____

Signature

H. H. Tonking, Agent

Nevada – Lode Certificate of Location – NRS. 517.050

195519

BOOK **405** PAGE **019**

BOOK **405** PAGE **020**
 OFFICIAL RECORDS
 RECORDED AT THE REQUEST OF
 WHITE KNIGHT GOLD
 2005 FEB -2 PM 12: 58
 EUREKA COUNTY, NEVADA
 M.N. REBALEATI, RECORDER
 FILE NO. **195520** FEES **20.50**

**CERTIFICATE OF LOCATION
 LODE MINING CLAIM**

TO ALL WHOM IT MAY CONCERN:

The undersigned hereby certifies that he has caused to be located the
IAN 13 Lode Mining Claim in the following quarter sections(s):

<u>1/4</u>	<u>Section</u>	<u>Township</u>	<u>Range</u>	<u>Meridian</u>
SE	29	23 NORTH	50 EAST	MDB&M

in Eureka County, Nevada, on the 17TH day of November, 2004.

RECORDER'S STAMP

Name and mailing address of locator is: White Knight Gold (U.S.), Inc.
 121 Woodland Avenue, Suite 140
 Reno, NV 89523

The Claim is approximately 1500 feet long and 600 feet wide, such that 10 feet are claimed in an East direction and 1490 feet in a West direction from the point of discovery (monument of location), at which the Notice of Location was posted, together with 300 feet on each side of the monument of location and center line of the Claim. The general course of the lode or vein is from the East to the West direction.

The number, location and markings on each corner monument are as follows:


	<u>Location</u>	<u>Markings</u>	<u>Description</u>
No. 1:	Northwest Corner	N.W. Corner IAN 13	1½" x 1½" x 4' wood post
No. 2:	Northeast Corner	N.E. Corner IAN 13	1½" x 1½" x 4' wood post
No. 3:	Southeast Corner	S.E. Corner IAN 13	1½" x 1½" x 4' wood post
No. 4:	Southwest Corner	S.W. Corner IAN 13	1½" x 1½" x 4' wood post

As erected on the ground, each corner monument is marked as described above by scribed metal tags.

The work of location consisted of making a claim map as provided in NRS 517.040.

Dated this 18th day of January, 2005.

SIGNATURE OF LOCATOR

By: 
 Signature
 H. H. Tonking, Agent

BOOK 405 PAGE 021
OFFICIAL RECORDS
RECORDED AT THE REQUEST OF
WHITE KNIGHT GOLD
2005 FEB -2 PM 12:58

**CERTIFICATE OF LOCATION
LODE MINING CLAIM**

TO ALL WHOM IT MAY CONCERN:

The undersigned hereby certifies that he has caused to be located the
IAN 14 Lode Mining Claim in the following quarter sections(s):

EUREKA COUNTY, NEVADA
M.M. REBALEATI, RECORDER
FILE NO. **195521** FEES 20.50

<u>1/4</u>	<u>Section</u>	<u>Township</u>	<u>Range</u>	<u>Meridian</u>
SW	28	23 NORTH	50 EAST	MDB&M
SE	29	23 NORTH	50 EAST	MDB&M

in Eureka County, Nevada, on the 17TH day of November, 2004.

RECORDER'S STAMP

Name and mailing address of locator is: White Knight Gold (U.S.), Inc.
121 Woodland Avenue, Suite 140
Reno, NV 89523

The Claim is approximately 1500 feet long and 600 feet wide, such that 1490 feet are claimed in an East direction and 10 feet in a West direction from the point of discovery (monument of location), at which the Notice of Location was posted, together with 300 feet on each side of the monument of location and center line of the Claim. The general course of the lode or vein is from the East to the West direction.

The number, location and markings on each corner monument are as follows:


	<u>Location</u>	<u>Markings</u>	<u>Description</u>
No. 1:	Northwest Corner	N.W. Corner IAN 14	1½" x 1½" x 4' wood post
No. 2:	Northeast Corner	N.E. Corner IAN 14	1½" x 1½" x 4' wood post
No. 3:	Southeast Corner	S.E. Corner IAN 14	1½" x 1½" x 4' wood post
No. 4:	Southwest Corner	S.W. Corner IAN 14	1½" x 1½" x 4' wood post

As erected on the ground, each corner monument is marked as described above by scribed metal tags.

The work of location consisted of making a claim map as provided in NRS 517.040.

Dated this 18th day of January, 2005.

SIGNATURE OF LOCATOR

By: 
Signature
H. H. Tonking, Agent

**CERTIFICATE OF LOCATION
LODE MINING CLAIM**

BOOK **405** PAGE **022**
OFFICIAL RECORDS
RECORDED AT THE REQUEST OF
WHITE KNIGHT GOLD
2005 FEB -2 PM 12: 58
EUREKA COUNTY, NEVADA
M.H. REBALEATI, RECORDER
FILE NO. **195522** FEES **20.50**

TO ALL WHOM IT MAY CONCERN:

The undersigned hereby certifies that he has caused to be located the IAN 15 Lode Mining Claim in the following quarter sections(s):

<u>1/4</u>	<u>Section</u>	<u>Township</u>	<u>Range</u>	<u>Meridian</u>
SE	29	23 NORTH	50 EAST	MDB&M

in Eureka County, Nevada, on the 16TH day of November, 2004.

RECORDER'S STAMP

Name and mailing address of locator is: White Knight Gold (U.S.), Inc.
121 Woodland Avenue, Suite 140
Reno, NV 89523

The Claim is approximately 1500 feet long and 600 feet wide, such that 10 feet are claimed in an East direction and 1490 feet in a West direction from the point of discovery (monument of location), at which the Notice of Location was posted, together with 300 feet on each side of the monument of location and center line of the Claim. The general course of the lode or vein is from the East to the West direction.

The number, location and markings on each corner monument are as follows:

	<u>Location</u>	<u>Markings</u>	<u>Description</u>
No. 1:	Northwest Corner	N.W. Corner IAN 15	1½" x 1½" x 4' wood post
No. 2:	Northeast Corner	N.E. Corner IAN 15	1½" x 1½" x 4' wood post
No. 3:	Southeast Corner	S.E. Corner IAN 15	1½" x 1½" x 4' wood post
No. 4:	Southwest Corner	S.W. Corner IAN 15	1½" x 1½" x 4' wood post


As erected on the ground, each corner monument is marked as described above by scribed metal tags.

The work of location consisted of making a claim map as provided in NRS 517.040.

Dated this 18th day of January, 2005.

SIGNATURE OF LOCATOR

By:


Signature
H. H. Tonking, Agent

195522

**CERTIFICATE OF LOCATION
LODE MINING CLAIM**

BOOK **405** PAGE **023**
OFFICIAL RECORDS
RECORDED AT THE REQUEST OF
WHITE KNIGHT GOLD
2005 FEB -2 PM 12: 58
EUREKA COUNTY, NEVADA
M.N. REBALEATI, RECORDER
FILE NO. FEES **20.50**

TO ALL WHOM IT MAY CONCERN:

The undersigned hereby certifies that he has caused to be located the IAN 16 Lode Mining Claim in the following quarter sections(s):

<u>1/4</u>	<u>Section</u>	<u>Township</u>	<u>Range</u>	<u>Meridian</u>
SE	29	23 NORTH	50 EAST	MDB&M
SW	28	23 NORTH	50 EAST	MDB&M

195523

in Eureka County, Nevada, on the 16TH day of November, 2004.

RECORDER'S STAMP

Name and mailing address of locator is: White Knight Gold (U.S.), Inc.
121 Woodland Avenue, Suite 140
Reno, NV 89523

The Claim is approximately 1500 feet long and 600 feet wide, such that 1490 feet are claimed in an East direction and 10 feet in a West direction from the point of discovery (monument of location), at which the Notice of Location was posted, together with 300 feet on each side of the monument of location and center line of the Claim. The general course of the lode or vein is from the East to the West direction.

The number, location and markings on each corner monument are as follows:

<u>No.</u>	<u>Location</u>	<u>Markings</u>	<u>Description</u>
No. 1:	Northwest Corner	N.W. Corner IAN 16	1½" x 1½" x 4' wood post
No. 2:	Northeast Corner	N.E. Corner IAN 16	1½" x 1½" x 4' wood post
No. 3:	Southeast Corner	S.E. Corner IAN 16	1½" x 1½" x 4' wood post
No. 4:	Southwest Corner	S.W. Corner IAN 16	1½" x 1½" x 4' wood post

As erected on the ground, each corner monument is marked as described above by scribed metal tags.

The work of location consisted of making a claim map as provided in NRS 517.040.

Dated this 18th day of January, 2005.

SIGNATURE OF LOCATOR

By: 

Signature

H. H. Tonking, Agent

Nevada – Lode Certificate of Location – NRS. 517.050

**CERTIFICATE OF LOCATION
LODE MINING CLAIM**

BOOK **405** PAGE **024**
OFFICIAL RECORDS
RECORDED AT THE REQUEST OF
WHITE KNIGHT GOLD
2005 FEB -2 PM 12: 59
EUREKA COUNTY, NEVADA
M.N. REBALEATI, RECORDER
FILE NO. _____ FEES **20.50**
195524

TO ALL WHOM IT MAY CONCERN:

The undersigned hereby certifies that he has caused to be located the IAN 17 Lode Mining Claim in the following quarter sections(s):

<u>1/4</u>	<u>Section</u>	<u>Township</u>	<u>Range</u>	<u>Meridian</u>
SE	29	23 NORTH	50 EAST	MDB&M

in Eureka County, Nevada, on the 16TH day of November, 2004.

RECORDER'S STAMP

Name and mailing address of locator is: White Knight Gold (U.S.), Inc.
121 Woodland Avenue, Suite 140
Reno, NV 89523

The Claim is approximately 1500 feet long and 600 feet wide, such that 10 feet are claimed in an East direction and 1490 feet in a West direction from the point of discovery (monument of location), at which the Notice of Location was posted, together with 300 feet on each side of the monument of location and center line of the Claim. The general course of the lode or vein is from the East to the West direction.

The number, location and markings on each corner monument are as follows:

	<u>Location</u>	<u>Markings</u>	<u>Description</u>
No. 1:	Northwest Corner	N.W. Corner IAN 17	1½" x 1½" x 4' wood post
No. 2:	Northeast Corner	N.E. Corner IAN 17	1½" x 1½" x 4' wood post
No. 3:	Southeast Corner	S.E. Corner IAN 17	1½" x 1½" x 4' wood post
No. 4:	Southwest Corner	S.W. Corner IAN 17	1½" x 1½" x 4' wood post

As erected on the ground, each corner monument is marked as described above by scribed metal tags.

The work of location consisted of making a claim map as provided in NRS 517.040.

Dated this 18th day of January, 2005.

SIGNATURE OF LOCATOR

By: _____

Signature

H. H. Tonking, Agent

Nevada – Lode Certificate of Location – NRS. 517.050

BOOK 405 PAGE 025
OFFICIAL RECORDS
RECORDED AT THE REQUEST OF
WHITE KNIGHT GOLD
2005 FEB -2 PM 12: 59

**CERTIFICATE OF LOCATION
LODE MINING CLAIM**

EUREKA COUNTY, NEVADA
M.N. REBALEATI, RECORDER
FILE NO. 195525
FEES \$ 20.50

TO ALL WHOM IT MAY CONCERN:

The undersigned hereby certifies that he has caused to be located the
IAN 18 Lode Mining Claim in the following quarter sections(s):

<u>1/4</u>	<u>Section</u>	<u>Township</u>	<u>Range</u>	<u>Meridian</u>
SE	29	23 NORTH	50 EAST	MDB&M
SW	28	23 NORTH	50 EAST	MDB&M

in Eureka County, Nevada, on the 16TH day of November, 2004.

RECORDER'S STAMP

Name and mailing address of locator is: White Knight Gold (U.S.), Inc.
121 Woodland Avenue, Suite 140
Reno, NV 89523

The Claim is approximately 1500 feet long and 600 feet wide, such that 1490 feet are claimed in an East direction and 10 feet in a West direction from the point of discovery (monument of location), at which the Notice of Location was posted, together with 300 feet on each side of the monument of location and center line of the Claim. The general course of the lode or vein is from the East to the West direction.

The number, location and markings on each corner monument are as follows:

	<u>Location</u>	<u>Markings</u>	<u>Description</u>
No. 1:	Northwest Corner	N.W. Corner IAN 18	1½" x 1½" x 4' wood post
No. 2:	Northeast Corner	N.E. Corner IAN 18	1½" x 1½" x 4' wood post
No. 3:	Southeast Corner	S.E. Corner IAN 18	1½" x 1½" x 4' wood post
No. 4:	Southwest Corner	S.W. Corner IAN 18	1½" x 1½" x 4' wood post

As erected on the ground, each corner monument is marked as described above by scribed metal tags.

The work of location consisted of making a claim map as provided in NRS 517.040.

Dated this 18th day of January, 2005.

SIGNATURE OF LOCATOR

By:

Signature

H. H. Tonking, Agent

Nevada - Lode Certificate of Location - NRS. 517.050

**CERTIFICATE OF LOCATION
LODE MINING CLAIM**

BOOK 405 PAGE 026
OFFICIAL RECORDS
RECORDED AT THE REQUEST OF
WHITE KNIGHT GOLD
2005 FEB -2 PM 12:59
EUREKA COUNTY, NEVADA
M.N. REBALEATI, RECORDER
FILE NO. FEES 20.50
195526

TO ALL WHOM IT MAY CONCERN:

The undersigned hereby certifies that he has caused to be located the IAN 19 Lode Mining Claim in the following quarter sections(s):

<u>1/4</u>	<u>Section</u>	<u>Township</u>	<u>Range</u>	<u>Meridian</u>
SE	29	23 NORTH	50 EAST	MDB&M
NE	32	23 NORTH	50 EAST	MDB&M

in Eureka County, Nevada, on the 16TH day of November, 2004.

RECORDER'S STAMP

Name and mailing address of locator is: White Knight Gold (U.S.), Inc.
121 Woodland Avenue, Suite 140
Reno, NV 89523

The Claim is approximately 1500 feet long and 600 feet wide, such that 10 feet are claimed in an East direction and 1490 feet in a West direction from the point of discovery (monument of location), at which the Notice of Location was posted, together with 300 feet on each side of the monument of location and center line of the Claim. The general course of the lode or vein is from the East to the West direction.

The number, location and markings on each corner monument are as follows:

	<u>Location</u>	<u>Markings</u>	<u>Description</u>
No. 1:	Northwest Corner	N.W. Corner IAN 19	1½" x 1½" x 4' wood post
No. 2:	Northeast Corner	N.E. Corner IAN 19	1½" x 1½" x 4' wood post
No. 3:	Southeast Corner	S.E. Corner IAN 19	1½" x 1½" x 4' wood post
No. 4:	Southwest Corner	S.W. Corner IAN 19	1½" x 1½" x 4' wood post

As erected on the ground, each corner monument is marked as described above by scribed metal tags.

The work of location consisted of making a claim map as provided in NRS 517.040.

Dated this 18th day of January, 2005.

SIGNATURE OF LOCATOR

By: 

Signature

H. H. Tonking, Agent

Nevada - Lode Certificate of Location - NRS. 517.050

195526

BOOK 405 PAGE 026

**CERTIFICATE OF LOCATION
LODE MINING CLAIM**

BOOK **405** PAGE **027**
 OFFICIAL RECORDS
 RECORDED AT THE REQUEST OF
 WHITE KNIGHT GOLD
 2005 FEB -2 PM 12:59
 EUREKA COUNTY, NEVADA
 M.M. REBALEATI, RECORDER
 FILE NO. **195527**
 FEES \$ **20.50**

TO ALL WHOM IT MAY CONCERN:

The undersigned hereby certifies that he has caused to be located the IAN 20 Lode Mining Claim in the following quarter sections(s):

<u>1/4</u>	<u>Section</u>	<u>Township</u>	<u>Range</u>	<u>Meridian</u>
SE	29	23 NORTH	50 EAST	MDB&M
SW	28	23 NORTH	50 EAST	MDB&M
NE	32	23 NORTH	50 EAST	MDB&M
NW	33	23 NORTH	50 EAST	MDB&M

in Eureka County, Nevada, on the 16TH day of November, 2004.

RECORDER'S STAMP

Name and mailing address of locator is: White Knight Gold (U.S.), Inc.
 121 Woodland Avenue, Suite 140
 Reno, NV 89523

The Claim is approximately 1500 feet long and 600 feet wide, such that 1490 feet are claimed in an East direction and 10 feet in a West direction from the point of discovery (monument of location), at which the Notice of Location was posted, together with 300 feet on each side of the monument of location and center line of the Claim. The general course of the lode or vein is from the East to the West direction.

The number, location and markings on each corner monument are as follows:

<u>No.</u>	<u>Location</u>	<u>Markings</u>	<u>Description</u>
No. 1:	Northwest Corner	N.W. Corner IAN 20	1½" x 1½" x 4' wood post
No. 2:	Northeast Corner	N.E. Corner IAN 20	1½" x 1½" x 4' wood post
No. 3:	Southeast Corner	S.E. Corner IAN 20	1½" x 1½" x 4' wood post
No. 4:	Southwest Corner	S.W. Corner IAN 20	1½" x 1½" x 4' wood post

As erected on the ground, each corner monument is marked as described above by scribed metal tags.

The work of location consisted of making a claim map as provided in NRS 517.040.

Dated this 18th day of January, 2005.

SIGNATURE OF LOCATOR

By:

Signature

H. H. Tonking, Agent

Nevada – Lode Certificate of Location – NRS. 517.050

BOOK 405 PAGE 028
OFFICIAL RECORDS
RECORDED AT THE REQUEST OF
WHITE KNIGHT GOLD
2005 FEB -2 PM 12:59

**CERTIFICATE OF LOCATION
LODE MINING CLAIM**

TO ALL WHOM IT MAY CONCERN:

The undersigned hereby certifies that he has caused to be located the
IAN 21 Lode Mining Claim in the following quarter sections(s):

EUREKA COUNTY, NEVADA
M.N. REBALEATI, RECORDER
FILE NO. **195528** FEES \$20.50

<u>1/4</u>	<u>Section</u>	<u>Township</u>	<u>Range</u>	<u>Meridian</u>
NE	32	23 NORTH	50 EAST	MDB&M

in Eureka County, Nevada, on the 16TH day of November, 2004.

RECORDER'S STAMP

Name and mailing address of locator is: White Knight Gold (U.S.), Inc.
121 Woodland Avenue, Suite 140
Reno, NV 89523

The Claim is approximately 1500 feet long and 600 feet wide, such that 10 feet are claimed in an East direction and 1490 feet in a West direction from the point of discovery (monument of location), at which the Notice of Location was posted, together with 300 feet on each side of the monument of location and center line of the Claim. The general course of the lode or vein is from the East to the West direction.

The number, location and markings on each corner monument are as follows:

	<u>Location</u>	<u>Markings</u>	<u>Description</u>
No. 1:	Northwest Corner	N.W. Corner IAN 21	1½" x 1½" x 4' wood post
No. 2:	Northeast Corner	N.E. Corner IAN 21	1½" x 1½" x 4' wood post
No. 3:	Southeast Corner	S.E. Corner IAN 21	1½" x 1½" x 4' wood post
No. 4:	Southwest Corner	S.W. Corner IAN 21	1½" x 1½" x 4' wood post

As erected on the ground, each corner monument is marked as described above by scribed metal tags.

The work of location consisted of making a claim map as provided in NRS 517.040.

Dated this 18th day of January, 2005.

SIGNATURE OF LOCATOR

By: 
Signature

H. H. Tonking, Agent

Nevada - Lode Certificate of Location - NRS. 517.050

195528

BOOK 405 PAGE 028

**CERTIFICATE OF LOCATION
LODE MINING CLAIM**

BOOK **405** PAGE **029**
OFFICIAL RECORDS
RECORDED AT THE REQUEST OF
WHITE KNIGHT GOLD
2005 FEB -2 PM 12: 59

TO ALL WHOM IT MAY CONCERN:

The undersigned hereby certifies that he has caused to be located the
IAN 22 Lode Mining Claim in the following quarter sections(s):

EUREKA COUNTY, NEVADA
M.H. REBALEATI, RECORDER
FILE NO. **195529**
FEES **20.50**

<u>1/4</u>	<u>Section</u>	<u>Township</u>	<u>Range</u>	<u>Meridian</u>
NE	32	23 NORTH	50 EAST	MDB&M
NW	33	23 NORTH	50 EAST	MDB&M

in Eureka County, Nevada, on the 16TH day of November, 2004.

RECORDER'S STAMP

Name and mailing address of locator is: White Knight Gold (U.S.), Inc.
121 Woodland Avenue, Suite 140
Reno, NV 89523

The Claim is approximately 1500 feet long and 600 feet wide, such that 1490 feet are claimed in an East direction and 10 feet in a West direction from the point of discovery (monument of location), at which the Notice of Location was posted, together with 300 feet on each side of the monument of location and center line of the Claim. The general course of the lode or vein is from the East to the West direction.

The number, location and markings on each corner monument are as follows:

	<u>Location</u>	<u>Markings</u>	<u>Description</u>
No. 1:	Northwest Corner	N.W. Corner IAN 22	1½" x 1½" x 4' wood post
No. 2:	Northeast Corner	N.E. Corner IAN 22	1½" x 1½" x 4' wood post
No. 3:	Southeast Corner	S.E. Corner IAN 22	1½" x 1½" x 4' wood post
No. 4:	Southwest Corner	S.W. Corner IAN 22	1½" x 1½" x 4' wood post

As erected on the ground, each corner monument is marked as described above by scribed metal tags.

The work of location consisted of making a claim map as provided in NRS 517.040.

Dated this 18th day of January, 2005.

SIGNATURE OF LOCATOR

By: _____

Signature

H. H. Tonking, Agent

Nevada – Lode Certificate of Location – NRS. 517.050

195529

BOOK 405 PAGE 029

**CERTIFICATE OF LOCATION
LODE MINING CLAIM**

BOOK **405** PAGE **030**
OFFICIAL RECORDS
RECORDED AT THE REQUEST OF
WHITE KNIGHT GOLD
2005 FEB -2 PM 12: 59
EUREKA COUNTY, NEVADA
H.H. REBALEATI, RECORDER
FILE NO. **195530**
FEES **20.50**

TO ALL WHOM IT MAY CONCERN:

The undersigned hereby certifies that he has caused to be located the IAN 23 Lode Mining Claim in the following quarter sections(s):

<u>1/4</u>	<u>Section</u>	<u>Township</u>	<u>Range</u>	<u>Meridian</u>
NW	28	23 NORTH	50 EAST	MDB&M

in Eureka County, Nevada, on the 17TH day of November, 2004.

RECORDER'S STAMP

Name and mailing address of locator is: White Knight Gold (U.S.), Inc.
121 Woodland Avenue, Suite 140
Reno, NV 89523

The Claim is approximately 1500 feet long and 600 feet wide, such that 1490 feet are claimed in an East direction and 10 feet in a West direction from the point of discovery (monument of location), at which the Notice of Location was posted, together with 300 feet on each side of the monument of location and center line of the Claim. The general course of the lode or vein is from the East to the West direction.

The number, location and markings on each corner monument are as follows:

	<u>Location</u>	<u>Markings</u>	<u>Description</u>
No. 1:	Northwest Corner	N.W. Corner IAN 23	1½" x 1½" x 4' wood post
No. 2:	Northeast Corner	N.E. Corner IAN 23	1½" x 1½" x 4' wood post
No. 3:	Southeast Corner	S.E. Corner IAN 23	1½" x 1½" x 4' wood post
No. 4:	Southwest Corner	S.W. Corner IAN 23	1½" x 1½" x 4' wood post

As erected on the ground, each corner monument is marked as described above by scribed metal tags.

The work of location consisted of making a claim map as provided in NRS 517.040.

Dated this 18th day of January, 2005.

SIGNATURE OF LOCATOR

By: _____

Signature

H. H. Tonking, Agent

Nevada – Lode Certificate of Location – NRS. 517.050

**CERTIFICATE OF LOCATION
LODE MINING CLAIM**

BOOK 405 PAGE 631
OFFICIAL RECORDS
RECORDED AT THE REQUEST OF
WHITE KNIGHT GOLD
2005 FEB -2 PM 12:59

EUREKA COUNTY, NEVADA
M.N. REBALEATI, RECORDER
FILE NO. FEES 20.50

TO ALL WHOM IT MAY CONCERN:

The undersigned hereby certifies that he has caused to be located the
IAN 24 Lode Mining Claim in the following quarter sections(s):

<u>1/4</u>	<u>Section</u>	<u>Township</u>	<u>Range</u>	<u>Meridian</u>
NW	28	23 NORTH	50 EAST	MDB&M

195531

in Eureka County, Nevada, on the 17TH day of November, 2004.

RECORDER'S STAMP

Name and mailing address of locator is: White Knight Gold (U.S.), Inc.
121 Woodland Avenue, Suite 140
Reno, NV 89523

The Claim is approximately 1500 feet long and 600 feet wide, such that 1490 feet are claimed in an East direction and 10 feet in a West direction from the point of discovery (monument of location), at which the Notice of Location was posted, together with 300 feet on each side of the monument of location and center line of the Claim. The general course of the lode or vein is from the East to the West direction.

The number, location and markings on each corner monument are as follows:


	<u>Location</u>	<u>Markings</u>	<u>Description</u>
No. 1:	Northwest Corner	N.W. Corner IAN 24	1½" x 1½" x 4' wood post
No. 2:	Northeast Corner	N.E. Corner IAN 24	1½" x 1½" x 4' wood post
No. 3:	Southeast Corner	S.E. Corner IAN 24	1½" x 1½" x 4' wood post
No. 4:	Southwest Corner	S.W. Corner IAN 24	1½" x 1½" x 4' wood post

As erected on the ground, each corner monument is marked as described above by scribed metal tags.

The work of location consisted of making a claim map as provided in NRS 517.040.

Dated this 18th day of January, 2005.

SIGNATURE OF LOCATOR

By: 
Signature
H. H. Tonking, Agent

195531

**CERTIFICATE OF LOCATION
LODE MINING CLAIM**

BOOK 405 PAGE 032
OFFICIAL RECORDS
RECORDED AT THE REQUEST OF
WHITE KNIGHT GOLD
2005 FEB -2 PM 12: 59

TO ALL WHOM IT MAY CONCERN:

The undersigned hereby certifies that he has caused to be located the IAN 25 Lode Mining Claim in the following quarter sections(s):

EUREKA COUNTY, NEVADA
M.N. REBALEATI, RECORDER
FILE NO. **195532**
FEES 20.50

<u>1/4</u>	<u>Section</u>	<u>Township</u>	<u>Range</u>	<u>Meridian</u>
NW	28	23 NORTH	50 EAST	MDB&M

in Eureka County, Nevada, on the 17TH day of November, 2004.

RECORDER'S STAMP

Name and mailing address of locator is: White Knight Gold (U.S.), Inc.
121 Woodland Avenue, Suite 140
Reno, NV 89523

The Claim is approximately 1500 feet long and 600 feet wide, such that 1490 feet are claimed in an East direction and 10 feet in a West direction from the point of discovery (monument of location), at which the Notice of Location was posted, together with 300 feet on each side of the monument of location and center line of the Claim. The general course of the lode or vein is from the East to the West direction.

The number, location and markings on each corner monument are as follows:


	<u>Location</u>	<u>Markings</u>	<u>Description</u>
No. 1:	Northwest Corner	N.W. Corner IAN 25	1½" x 1½" x 4' wood post
No. 2:	Northeast Corner	N.E. Corner IAN 25	1½" x 1½" x 4' wood post
No. 3:	Southeast Corner	S.E. Corner IAN 25	1½" x 1½" x 4' wood post
No. 4:	Southwest Corner	S.W. Corner IAN 25	1½" x 1½" x 4' wood post

As erected on the ground, each corner monument is marked as described above by scribed metal tags.

The work of location consisted of making a claim map as provided in NRS 517.040.

Dated this 18th day of January, 2005.

SIGNATURE OF LOCATOR

By: 
Signature
H. H. Tonking, Agent

**CERTIFICATE OF LOCATION
LODE MINING CLAIM**

BOOK **405** PAGE **033**
OFFICIAL RECORDS
RECORDED AT THE REQUEST OF
WHITE KNIGHT GOLD
2005 FEB -2 PM 12: 59
EUREKA COUNTY, NEVADA
M.H. REBALEATI, RECORDER
FILE NO. FEES **20.50**
195533

TO ALL WHOM IT MAY CONCERN:

The undersigned hereby certifies that he has caused to be located the IAN 26 Lode Mining Claim in the following quarter sections(s):

<u>1/4</u>	<u>Section</u>	<u>Township</u>	<u>Range</u>	<u>Meridian</u>
NW	28	23 NORTH	50 EAST	MDB&M
SW	28	23 NORTH	50 EAST	MDB&M

in Eureka County, Nevada, on the 17TH day of November, 2004.

RECORDER'S STAMP

Name and mailing address of locator is: White Knight Gold (U.S.), Inc.
121 Woodland Avenue, Suite 140
Reno, NV 89523

The Claim is approximately 1500 feet long and 600 feet wide, such that 1490 feet are claimed in an East direction and 10 feet in a West direction from the point of discovery (monument of location), at which the Notice of Location was posted, together with 300 feet on each side of the monument of location and center line of the Claim. The general course of the lode or vein is from the East to the West direction.

The number, location and markings on each corner monument are as follows:

	<u>Location</u>	<u>Markings</u>	<u>Description</u>
No. 1:	Northwest Corner	N.W. Corner IAN 26	1½" x 1½" x 4' wood post
No. 2:	Northeast Corner	N.E. Corner IAN 26	1½" x 1½" x 4' wood post
No. 3:	Southeast Corner	S.E. Corner IAN 26	1½" x 1½" x 4' wood post
No. 4:	Southwest Corner	S.W. Corner IAN 26	1½" x 1½" x 4' wood post

As erected on the ground, each corner monument is marked as described above by scribed metal tags.

The work of location consisted of making a claim map as provided in NRS 517.040.

Dated this 18th day of January, 2005.

SIGNATURE OF LOCATOR

By: 
Signature

H. H. Tonking, Agent

Nevada - Lode Certificate of Location - NRS. 517.050

BOOK 405 PAGE 034
OFFICIAL RECORDS
RECORDED AT THE REQUEST OF
WHITE KNIGHT GOLD
2005 FEB -2 PM 12:59

**CERTIFICATE OF LOCATION
LODE MINING CLAIM**

TO ALL WHOM IT MAY CONCERN:

The undersigned hereby certifies that he has caused to be located the
IAN 27 Lode Mining Claim in the following quarter sections(s):

EUREKA COUNTY, NEVADA
M.H. REBALEATI, RECORDER
FILE NO. **195534**
FEES 20.50

<u>1/4</u>	<u>Section</u>	<u>Township</u>	<u>Range</u>	<u>Meridian</u>
SW	28	23 NORTH	50 EAST	MDB&M

in Eureka County, Nevada, on the 17TH day of November, 2004.

RECORDER'S STAMP

Name and mailing address of locator is: White Knight Gold (U.S.), Inc.
121 Woodland Avenue, Suite 140
Reno, NV 89523

The Claim is approximately 1500 feet long and 600 feet wide, such that 1490 feet are claimed in an East direction and 10 feet in a West direction from the point of discovery (monument of location), at which the Notice of Location was posted, together with 300 feet on each side of the monument of location and center line of the Claim. The general course of the lode or vein is from the East to the West direction.

The number, location and markings on each corner monument are as follows:


	<u>Location</u>	<u>Markings</u>	<u>Description</u>
No. 1:	Northwest Corner	N.W. Corner IAN 27	1½" x 1½" x 4' wood post
No. 2:	Northeast Corner	N.E. Corner IAN 27	1½" x 1½" x 4' wood post
No. 3:	Southeast Corner	S.E. Corner IAN 27	1½" x 1½" x 4' wood post
No. 4:	Southwest Corner	S.W. Corner IAN 27	1½" x 1½" x 4' wood post

As erected on the ground, each corner monument is marked as described above by scribed metal tags.

The work of location consisted of making a claim map as provided in NRS 517.040.

Dated this 18th day of January, 2005.

SIGNATURE OF LOCATOR

By: 
Signature
H. H. Tonking, Agent

195534

BOOK **405** PAGE **035**
 OFFICIAL RECORDS
 RECORDED AT THE REQUEST OF
 WHITE KNIGHT GOLD
 2005 FEB -2 PM 12: 59
 EUREKA COUNTY, NEVADA
 M.N. REBALEATI, RECORDER
 FILE NO. FEES **20.50**
195535

**CERTIFICATE OF LOCATION
 LODE MINING CLAIM**

TO ALL WHOM IT MAY CONCERN:

The undersigned hereby certifies that he has caused to be located the IAN 28 Lode Mining Claim in the following quarter sections(s):

<u>1/4</u>	<u>Section</u>	<u>Township</u>	<u>Range</u>	<u>Meridian</u>
SW	28	23 NORTH	50 EAST	MDB&M

in Eureka County, Nevada, on the 17TH day of November, 2004.

RECORDER'S STAMP

Name and mailing address of locator is: White Knight Gold (U.S.), Inc.
 121 Woodland Avenue, Suite 140
 Reno, NV 89523

The Claim is approximately 1500 feet long and 600 feet wide, such that 1490 feet are claimed in an East direction and 10 feet in a West direction from the point of discovery (monument of location), at which the Notice of Location was posted, together with 300 feet on each side of the monument of location and center line of the Claim. The general course of the lode or vein is from the East to the West direction.

The number, location and markings on each corner monument are as follows:


<u>No.</u>	<u>Location</u>	<u>Markings</u>	<u>Description</u>
No. 1:	Northwest Corner	N.W. Corner IAN 28	1½" x 1½" x 4' wood post
No. 2:	Northeast Corner	N.E. Corner IAN 28	1½" x 1½" x 4' wood post
No. 3:	Southeast Corner	S.E. Corner IAN 28	1½" x 1½" x 4' wood post
No. 4:	Southwest Corner	S.W. Corner IAN 28	1½" x 1½" x 4' wood post

As erected on the ground, each corner monument is marked as described above by scribed metal tags.

The work of location consisted of making a claim map as provided in NRS 517.040.

Dated this 18th day of January, 2005.

SIGNATURE OF LOCATOR

By: 
 Signature
 H. H. Tonking, Agent

BOOK 405 PAGE 036
OFFICIAL RECORDS
RECORDED AT THE REQUEST OF
WHITE KNIGHT GOLD
2005 FEB -2 PM 12:59

**CERTIFICATE OF LOCATION
LODE MINING CLAIM**

EUREKA COUNTY, NEVADA
M.H. REBALEATI, RECORDER
FILE NO. _____ FEES 20.50

TO ALL WHOM IT MAY CONCERN:

The undersigned hereby certifies that he has caused to be located the
IAN 29 Lode Mining Claim in the following quarter sections(s):

195536

<u>1/4</u>	<u>Section</u>	<u>Township</u>	<u>Range</u>	<u>Meridian</u>
SW	28	23 NORTH	50 EAST	MDB&M

in Eureka County, Nevada, on the 17TH day of November, 2004.

RECORDER'S STAMP

Name and mailing address of locator is: White Knight Gold (U.S.), Inc.
121 Woodland Avenue, Suite 140
Reno, NV 89523

The Claim is approximately 1500 feet long and 600 feet wide, such that 1490 feet are claimed in an East direction and 10 feet in a West direction from the point of discovery (monument of location), at which the Notice of Location was posted, together with 300 feet on each side of the monument of location and center line of the Claim. The general course of the lode or vein is from the East to the West direction.

The number, location and markings on each corner monument are as follows:

	<u>Location</u>	<u>Markings</u>	<u>Description</u>
No. 1:	Northwest Corner	N.W. Corner IAN 29	1½" x 1½" x 4' wood post
No. 2:	Northeast Corner	N.E. Corner IAN 29	1½" x 1½" x 4' wood post
No. 3:	Southeast Corner	S.E. Corner IAN 29	1½" x 1½" x 4' wood post
No. 4:	Southwest Corner	S.W. Corner IAN 29	1½" x 1½" x 4' wood post

As erected on the ground, each corner monument is marked as described above by scribed metal tags.

The work of location consisted of making a claim map as provided in NRS 517.040.

Dated this 18th day of January, 2005.

SIGNATURE OF LOCATOR

By: _____

Signature

H. H. Tonking, Agent

Nevada - Lode Certificate of Location - NRS. 517.050

195536

BOOK 405 PAGE 036

**CERTIFICATE OF LOCATION
LODE MINING CLAIM**

BOOK **405** PAGE **037**
OFFICIAL RECORDS
RECORDED AT THE REQUEST OF
WHITE KNIGHT GOLD
2005 FEB -2 PM 12: 59
EUREKA COUNTY, NEVADA
M.N. REBALEATI, RECORDER
FILE NO. FEES **20.50**
195537

TO ALL WHOM IT MAY CONCERN:

The undersigned hereby certifies that he has caused to be located the
IAN 30 Lode Mining Claim in the following quarter sections(s):

<u>1/4</u>	<u>Section</u>	<u>Township</u>	<u>Range</u>	<u>Meridian</u>
SW	28	23 NORTH	50 EAST	MDB&M

in Eureka County, Nevada, on the 17TH day of November, 2004.

RECORDER'S STAMP

Name and mailing address of locator is: White Knight Gold (U.S.), Inc.
121 Woodland Avenue, Suite 140
Reno, NV 89523

The Claim is approximately 1500 feet long and 600 feet wide, such that 1490 feet are claimed in an East direction and 10 feet in a West direction from the point of discovery (monument of location), at which the Notice of Location was posted, together with 300 feet on each side of the monument of location and center line of the Claim. The general course of the lode or vein is from the East to the West direction.

The number, location and markings on each corner monument are as follows:

	<u>Location</u>	<u>Markings</u>	<u>Description</u>
No. 1:	Northwest Corner	N.W. Corner IAN 30	1½" x 1½" x 4' wood post
No. 2:	Northeast Corner	N.E. Corner IAN 30	1½" x 1½" x 4' wood post
No. 3:	Southeast Corner	S.E. Corner IAN 30	1½" x 1½" x 4' wood post
No. 4:	Southwest Corner	S.W. Corner IAN 30	1½" x 1½" x 4' wood post

As erected on the ground, each corner monument is marked as described above by scribed metal tags.

The work of location consisted of making a claim map as provided in NRS 517.040.

Dated this 18th day of January, 2005.

SIGNATURE OF LOCATOR

By: _____

Signature

H. H. Tonking, Agent

Nevada - Lode Certificate of Location - NRS. 517.050

195537

BOOK 405 PAGE 037

BOOK 405 PAGE 038
OFFICIAL RECORDS
RECORDED AT THE REQUEST OF
WHITE KNIGHT GOLD
2005 FEB -2 PM 12:59

EUREKA COUNTY, NEVADA
M.N. REBALEATI, RECORDER
FILE NO. FEES 20.50

195538

**CERTIFICATE OF LOCATION
LODE MINING CLAIM**

TO ALL WHOM IT MAY CONCERN:

The undersigned hereby certifies that he has caused to be located the
IAN 31 Lode Mining Claim in the following quarter sections(s):

<u>1/4</u>	<u>Section</u>	<u>Township</u>	<u>Range</u>	<u>Meridian</u>
SW	28	23 NORTH	50 EAST	MDB&M
NW	33	23 NORTH	50 EAST	MDB&M

in Eureka County, Nevada, on the 17TH day of November, 2004.

RECORDER'S STAMP

Name and mailing address of locator is: White Knight Gold (U.S.), Inc.
121 Woodland Avenue, Suite 140
Reno, NV 89523

The Claim is approximately 1500 feet long and 600 feet wide, such that 10 feet are claimed in an East direction and 1490 feet in a West direction from the point of discovery (monument of location), at which the Notice of Location was posted, together with 300 feet on each side of the monument of location and center line of the Claim. The general course of the lode or vein is from the East to the West direction.

The number, location and markings on each corner monument are as follows:

	<u>Location</u>	<u>Markings</u>	<u>Description</u>
No. 1:	Northwest Corner	N.W. Corner IAN 31	1½" x 1½" x 4' wood post
No. 2:	Northeast Corner	N.E. Corner IAN 31	1½" x 1½" x 4' wood post
No. 3:	Southeast Corner	S.E. Corner IAN 31	1½" x 1½" x 4' wood post
No. 4:	Southwest Corner	S.W. Corner IAN 31	1½" x 1½" x 4' wood post

As erected on the ground, each corner monument is marked as described above by scribed metal tags.

The work of location consisted of making a claim map as provided in NRS 517.040.

Dated this 18th day of January, 2005.

SIGNATURE OF LOCATOR

By:

Signature

H. H. Tonking, Agent

Nevada - Lode Certificate of Location - NRS. 517.050

**CERTIFICATE OF LOCATION
LODE MINING CLAIM**

BOOK **405** PAGE **039**
 OFFICIAL RECORDS
 RECORDED AT THE REQUEST OF
 WHITE KNIGHT GOLD
 2005 FEB -2 PM 1:00
 EUREKA COUNTY, NEVADA
 M.H. REBALEATI, RECORDER
 FILE NO. _____ FEES **20.50**
195539

TO ALL WHOM IT MAY CONCERN:

The undersigned hereby certifies that he has caused to be located the IAN 32 Lode Mining Claim in the following quarter sections(s):

<u>1/4</u>	<u>Section</u>	<u>Township</u>	<u>Range</u>	<u>Meridian</u>
NW	33	23 NORTH	50 EAST	MDB&M
NE	33	23 NORTH	50 EAST	MDB&M
SE	28	23 NORTH	50 EAST	MDB&M
SW	28	23 NORTH	50 EAST	MDB&M

in Eureka County, Nevada, on the 17TH day of November, 2004.

RECORDER'S STAMP

Name and mailing address of locator is: White Knight Gold (U.S.), Inc.
 121 Woodland Avenue, Suite 140
 Reno, NV 89523

The Claim is approximately 1500 feet long and 600 feet wide, such that 1490 feet are claimed in an East direction and 10 feet in a West direction from the point of discovery (monument of location), at which the Notice of Location was posted, together with 300 feet on each side of the monument of location and center line of the Claim. The general course of the lode or vein is from the East to the West direction.

The number, location and markings on each corner monument are as follows:


<u>No.</u>	<u>Location</u>	<u>Markings</u>	<u>Description</u>
No. 1:	Northwest Corner	N.W. Corner IAN 32	1½" x 1½" x 4' wood post
No. 2:	Northeast Corner	N.E. Corner IAN 32	1½" x 1½" x 4' wood post
No. 3:	Southeast Corner	S.E. Corner IAN 32	1½" x 1½" x 4' wood post
No. 4:	Southwest Corner	S.W. Corner IAN 32	1½" x 1½" x 4' wood post

As erected on the ground, each corner monument is marked as described above by scribed metal tags.

The work of location consisted of making a claim map as provided in NRS 517.040.

Dated this 18th day of January, 2005.

SIGNATURE OF LOCATOR

By: 
 Signature
 H. H. Tonking, Agent

**CERTIFICATE OF LOCATION
LODE MINING CLAIM**

BOOK **405** PAGE **040**
OFFICIAL RECORDS
RECORDED AT THE REQUEST OF
WHITE KNIGHT GOLD
2005 FEB -2 PM 1:00

TO ALL WHOM IT MAY CONCERN:

The undersigned hereby certifies that he has caused to be located the
IAN 33 Lode Mining Claim in the following quarter sections(s):

<u>1/4</u>	<u>Section</u>	<u>Township</u>	<u>Range</u>	<u>Meridian</u>
NW	33	23 NORTH	50 EAST	MDB&M

EUREKA COUNTY, NEVADA
M.N. REBALEATI, RECORDER
FILE NO. _____ FEES **20.50**
195540

in Eureka County, Nevada, on the 17TH day of November, 2004.

RECORDER'S STAMP

Name and mailing address of locator is: White Knight Gold (U.S.), Inc.
121 Woodland Avenue, Suite 140
Reno, NV 89523

The Claim is approximately 1500 feet long and 600 feet wide, such that 10 feet are claimed in an East direction and 1490 feet in a West direction from the point of discovery (monument of location), at which the Notice of Location was posted, together with 300 feet on each side of the monument of location and center line of the Claim. The general course of the lode or vein is from the East to the West direction.

The number, location and markings on each corner monument are as follows:


	<u>Location</u>	<u>Markings</u>	<u>Description</u>
No. 1:	Northwest Corner	N.W. Corner IAN 33	1½" x 1½" x 4' wood post
No. 2:	Northeast Corner	N.E. Corner IAN 33	1½" x 1½" x 4' wood post
No. 3:	Southeast Corner	S.E. Corner IAN 33	1½" x 1½" x 4' wood post
No. 4:	Southwest Corner	S.W. Corner IAN 33	1½" x 1½" x 4' wood post

As erected on the ground, each corner monument is marked as described above by scribed metal tags.

The work of location consisted of making a claim map as provided in NRS 517.040.

Dated this 18th day of January, 2005.

SIGNATURE OF LOCATOR

By: 
Signature
H. H. Tonking, Agent

Nevada – Lode Certificate of Location – NRS. 517.050

195540

BOOK 405 PAGE 040

BOOK 405 PAGE 041
OFFICIAL RECORDS
RECORDED AT THE REQUEST OF
WHITE KNIGHT GOLD
2005 FEB -2 PM 1:00

**CERTIFICATE OF LOCATION
LODE MINING CLAIM**

EUREKA COUNTY, NEVADA
M.H. REBALEATI, RECORDER
FILE NO. FEES 20.50

195541

TO ALL WHOM IT MAY CONCERN:

The undersigned hereby certifies that he has caused to be located the
IAN 34 Lode Mining Claim in the following quarter sections(s):

<u>1/4</u>	<u>Section</u>	<u>Township</u>	<u>Range</u>	<u>Meridian</u>
NW	33	23 NORTH	50 EAST	MDB&M
NE	33	23 NORTH	50 EAST	MDB&M

in Eureka County, Nevada, on the 17TH day of November, 2004.

RECORDER'S STAMP

Name and mailing address of locator is: White Knight Gold (U.S.), Inc.
121 Woodland Avenue, Suite 140
Reno, NV 89523

The Claim is approximately 1500 feet long and 600 feet wide, such that 1490 feet are claimed in an East direction and 10 feet in a West direction from the point of discovery (monument of location), at which the Notice of Location was posted, together with 300 feet on each side of the monument of location and center line of the Claim. The general course of the lode or vein is from the East to the West direction.

The number, location and markings on each corner monument are as follows:

	<u>Location</u>	<u>Markings</u>	<u>Description</u>
No. 1:	Northwest Corner	N.W. Corner IAN 34	1½" x 1½" x 4' wood post
No. 2:	Northeast Corner	N.E. Corner IAN 34	1½" x 1½" x 4' wood post
No. 3:	Southeast Corner	S.E. Corner IAN 34	1½" x 1½" x 4' wood post
No. 4:	Southwest Corner	S.W. Corner IAN 34	1½" x 1½" x 4' wood post

As erected on the ground, each corner monument is marked as described above by scribed metal tags.

The work of location consisted of making a claim map as provided in NRS 517.040.

Dated this 18th day of January, 2005.

SIGNATURE OF LOCATOR

By:

Signature

H. H. Tonking, Agent

BOOK 405 PAGE 042
OFFICIAL RECORDS
RECORDED AT THE REQUEST OF
WHITE KNIGHT GOLD
2005 FEB -2 PM 1:00

**CERTIFICATE OF LOCATION
LODE MINING CLAIM**

TO ALL WHOM IT MAY CONCERN:

The undersigned hereby certifies that he has caused to be located the
IAN 35 Lode Mining Claim in the following quarter sections(s):

EUREKA COUNTY, NEVADA
M.N. REBALEATI, RECORDER
FILE NO. FEES \$ 20.50

195542

<u>1/4</u>	<u>Section</u>	<u>Township</u>	<u>Range</u>	<u>Meridian</u>
NW	33	23 NORTH	50 EAST	MDB&M

in Eureka County, Nevada, on the 17TH day of November, 2004.

RECORDER'S STAMP

Name and mailing address of locator is: White Knight Gold (U.S.), Inc.
121 Woodland Avenue, Suite 140
Reno, NV 89523

The Claim is approximately 1500 feet long and 600 feet wide, such that 10 feet are claimed in an East direction and 1490 feet in a West direction from the point of discovery (monument of location), at which the Notice of Location was posted, together with 300 feet on each side of the monument of location and center line of the Claim. The general course of the lode or vein is from the East to the West direction.

The number, location and markings on each corner monument are as follows:

	<u>Location</u>	<u>Markings</u>	<u>Description</u>
No. 1:	Northwest Corner	N.W. Corner IAN 35	1½" x 1½" x 4' wood post
No. 2:	Northeast Corner	N.E. Corner IAN 35	1½" x 1½" x 4' wood post
No. 3:	Southeast Corner	S.E. Corner IAN 35	1½" x 1½" x 4' wood post
No. 4:	Southwest Corner	S.W. Corner IAN 35	1½" x 1½" x 4' wood post

As erected on the ground, each corner monument is marked as described above by scribed metal tags.

The work of location consisted of making a claim map as provided in NRS 517.040.

Dated this 18th day of January, 2005.

SIGNATURE OF LOCATOR

By:

Signature

H. H. Tonking, Agent

Nevada - Lode Certificate of Location - NRS. 517.050

BOOK 405 PAGE 042

195542

BOOK **405** PAGE **043**
 OFFICIAL RECORDS
 RECORDED AT THE REQUEST OF
 WHITE KNIGHT GOLD
 2005 FEB -2 PM 1:00

**CERTIFICATE OF LOCATION
LODE MINING CLAIM**

TO ALL WHOM IT MAY CONCERN:

The undersigned hereby certifies that he has caused to be located the
IAN 36 Lode Mining Claim in the following quarter sections(s):

EUREKA COUNTY, NEVADA
 M.H. REBALEATI, RECORDER
 FILE NO. **195543**
 FEES **20.50**

<u>1/4</u>	<u>Section</u>	<u>Township</u>	<u>Range</u>	<u>Meridian</u>
NW	33	23 NORTH	50 EAST	MDB&M
NE	33	23 NORTH	50 EAST	MDB&M

in Eureka County, Nevada, on the 17TH day of November, 2004.

RECORDER'S STAMP

Name and mailing address of locator is: White Knight Gold (U.S.), Inc.
 121 Woodland Avenue, Suite 140
 Reno, NV 89523

The Claim is approximately 1500 feet long and 600 feet wide, such that 1490 feet are claimed in an East direction and 10 feet in a West direction from the point of discovery (monument of location), at which the Notice of Location was posted, together with 300 feet on each side of the monument of location and center line of the Claim. The general course of the lode or vein is from the East to the West direction.

The number, location and markings on each corner monument are as follows:


	<u>Location</u>	<u>Markings</u>	<u>Description</u>
No. 1:	Northwest Corner	N.W. Corner IAN 36	1½" x 1½" x 4' wood post
No. 2:	Northeast Corner	N.E. Corner IAN 36	1½" x 1½" x 4' wood post
No. 3:	Southeast Corner	S.E. Corner IAN 36	1½" x 1½" x 4' wood post
No. 4:	Southwest Corner	S.W. Corner IAN 36	1½" x 1½" x 4' wood post

As erected on the ground, each corner monument is marked as described above by scribed metal tags.

The work of location consisted of making a claim map as provided in NRS 517.040.

Dated this 18th day of January, 2005.

SIGNATURE OF LOCATOR

By: 
 Signature
 H. H. Tonking, Agent

195543

BOOK 405 PAGE 044
OFFICIAL RECORDS
RECORDED AT THE REQUEST OF
WHITE KNIGHT GOLD
2005 FEB -2 PM 1:00

**CERTIFICATE OF LOCATION
LODE MINING CLAIM**

TO ALL WHOM IT MAY CONCERN:

The undersigned hereby certifies that he has caused to be located the
IAN 37 Lode Mining Claim in the following quarter sections(s):

EUREKA COUNTY, NEVADA
M.N. REBALEATI, RECORDER
FILE NO. FEES 20.50

195544

<u>1/4</u>	<u>Section</u>	<u>Township</u>	<u>Range</u>	<u>Meridian</u>
NW	33	23 NORTH	50 EAST	MDB&M

in Eureka County, Nevada, on the 17TH day of November, 2004.

RECORDER'S STAMP

Name and mailing address of locator is: White Knight Gold (U.S.), Inc.
121 Woodland Avenue, Suite 140
Reno, NV 89523

The Claim is approximately 1500 feet long and 600 feet wide, such that 10 feet are claimed in an East direction and 1490 feet in a West direction from the point of discovery (monument of location), at which the Notice of Location was posted, together with 300 feet on each side of the monument of location and center line of the Claim. The general course of the lode or vein is from the East to the West direction.

The number, location and markings on each corner monument are as follows:


	<u>Location</u>	<u>Markings</u>	<u>Description</u>
No. 1:	Northwest Corner	N.W. Corner IAN 37	1½" x 1½" x 4' wood post
No. 2:	Northeast Corner	N.E. Corner IAN 37	1½" x 1½" x 4' wood post
No. 3:	Southeast Corner	S.E. Corner IAN 37	1½" x 1½" x 4' wood post
No. 4:	Southwest Corner	S.W. Corner IAN 37	1½" x 1½" x 4' wood post

As erected on the ground, each corner monument is marked as described above by scribed metal tags.

The work of location consisted of making a claim map as provided in NRS 517.040.

Dated this 18th day of January, 2005.

SIGNATURE OF LOCATOR

By: 
Signature

H. H. Tonking, Agent

Nevada - Lode Certificate of Location - NRS. 517.050

195544

BOOK 405 PAGE 044

BOOK **405** PAGE **045**
 OFFICIAL RECORDS
 RECORDED AT THE REQUEST OF
 WHITE KNIGHT
 2005 FEB -2 PM 1:00
 EUREKA COUNTY, NEVADA
 M.H. REBALEATI, RECORDER
 FILE NO. FEES **20.50**

**CERTIFICATE OF LOCATION
LODE MINING CLAIM**

TO ALL WHOM IT MAY CONCERN:

The undersigned hereby certifies that he has caused to be located the
IAN 38 Lode Mining Claim in the following quarter sections(s):

195545

<u>1/4</u>	<u>Section</u>	<u>Township</u>	<u>Range</u>	<u>Meridian</u>
NW	33	23 NORTH	50 EAST	MDB&M
NE	33	23 NORTH	50 EAST	MDB&M

in Eureka County, Nevada, on the 17TH day of November, 2004.

RECORDER'S STAMP

Name and mailing address of locator is: White Knight Gold (U.S.), Inc.
 121 Woodland Avenue, Suite 140
 Reno, NV 89523

The Claim is approximately 1500 feet long and 600 feet wide, such that 1490 feet are claimed in an East direction and 10 feet in a West direction from the point of discovery (monument of location), at which the Notice of Location was posted, together with 300 feet on each side of the monument of location and center line of the Claim. The general course of the lode or vein is from the East to the West direction.

The number, location and markings on each corner monument are as follows:


	<u>Location</u>	<u>Markings</u>	<u>Description</u>
No. 1:	Northwest Corner	N.W. Corner IAN 38	1½" x 1½" x 4' wood post
No. 2:	Northeast Corner	N.E. Corner IAN 38	1½" x 1½" x 4' wood post
No. 3:	Southeast Corner	S.E. Corner IAN 38	1½" x 1½" x 4' wood post
No. 4:	Southwest Corner	S.W. Corner IAN 38	1½" x 1½" x 4' wood post

As erected on the ground, each corner monument is marked as described above by scribed metal tags.

The work of location consisted of making a claim map as provided in NRS 517.040.

Dated this 18th day of January, 2005.

SIGNATURE OF LOCATOR

By: 
 Signature
 H. H. Tonking, Agent

Nevada - Lode Certificate of Location - NRS. 517.050

BOOK 405 PAGE 046
OFFICIAL RECORDS
RECORDED AT THE REQUEST OF
WHITE KNIGHT GOLD
2005 FEB -2 PM 1:00

**CERTIFICATE OF LOCATION
LODE MINING CLAIM**

TO ALL WHOM IT MAY CONCERN:

The undersigned hereby certifies that he has caused to be located the
IAN 39 Lode Mining Claim in the following quarter section(s):

EUREKA COUNTY, NEVADA
M.N. REBALEATI, RECORDER
FILE NO.

195546

FEES 20.50

<u>1/4</u>	<u>Section</u>	<u>Township</u>	<u>Range</u>	<u>Meridian</u>
NW	33	23 NORTH	50 EAST	MDB&M
SW	33	23 NORTH	50 EAST	MDB&M

in Eureka County, Nevada, on the 17TH day of November, 2004.

RECORDER'S STAMP

Name and mailing address of locator is: White Knight Gold (U.S.), Inc.
121 Woodland Avenue, Suite 140
Reno, NV 89523

The Claim is approximately 1500 feet long and 600 feet wide, such that 10 feet are claimed in an East direction and 1490 feet in a West direction from the point of discovery (monument of location), at which the Notice of Location was posted, together with 300 feet on each side of the monument of location and center line of the Claim. The general course of the lode or vein is from the East to the West direction.

The number, location and markings on each corner monument are as follows:

	<u>Location</u>	<u>Markings</u>	<u>Description</u>
No. 1:	Northwest Corner	N.W. Corner IAN 39	1½" x 1½" x 4' wood post
No. 2:	Northeast Corner	N.E. Corner IAN 39	1½" x 1½" x 4' wood post
No. 3:	Southeast Corner	S.E. Corner IAN 39	1½" x 1½" x 4' wood post
No. 4:	Southwest Corner	S.W. Corner IAN 39	1½" x 1½" x 4' wood post

As erected on the ground, each corner monument is marked as described above by scribed metal tags.

The work of location consisted of making a claim map as provided in NRS 517.040.

Dated this 18th day of January, 2005.

SIGNATURE OF LOCATOR

By:

Signature

H. H. Tonking, Agent

Nevada - Lode Certificate of Location - NRS. 517.050

195546

BOOK 405 PAGE 046

BOOK **405** PAGE **047**
OFFICIAL RECORDS
RECORDED AT THE REQUEST OF
WHITE KNIGHT GOLD
2005 FEB -2 PM 1:00

**CERTIFICATE OF LOCATION
LODE MINING CLAIM**

EUREKA COUNTY, NEVADA
M.H. REBALEATI, RECORDER
FILE NO. FEES **20.50**

TO ALL WHOM IT MAY CONCERN:

The undersigned hereby certifies that he has caused to be located the
IAN 40 Lode Mining Claim in the following quarter sections(s):

<u>1/4</u>	<u>Section</u>	<u>Township</u>	<u>Range</u>	<u>Meridian</u>
NW	33	23 NORTH	50 EAST	MDB&M
SW	33	23 NORTH	50 EAST	MDB&M
NE	33	23 NORTH	50 EAST	MDB&M
SE	33	23 NORTH	50 EAST	MDB&M

195547

in Eureka County, Nevada, on the 17TH day of November, 2004.

RECORDER'S STAMP

Name and mailing address of locator is: White Knight Gold (U.S.), Inc.
121 Woodland Avenue, Suite 140
Reno, NV 89523

The Claim is approximately 1500 feet long and 600 feet wide, such that 1490 feet are claimed in an East direction and 10 feet in a West direction from the point of discovery (monument of location), at which the Notice of Location was posted, together with 300 feet on each side of the monument of location and center line of the Claim. The general course of the lode or vein is from the East to the West direction.

The number, location and markings on each corner monument are as follows:

	<u>Location</u>	<u>Markings</u>	<u>Description</u>
No. 1:	Northwest Corner	N.W. Corner IAN 40	1½" x 1½" x 4' wood post
No. 2:	Northeast Corner	N.E. Corner IAN 40	1½" x 1½" x 4' wood post
No. 3:	Southeast Corner	S.E. Corner IAN 40	1½" x 1½" x 4' wood post
No. 4:	Southwest Corner	S.W. Corner IAN 40	1½" x 1½" x 4' wood post

As erected on the ground, each corner monument is marked as described above by scribed metal tags.

The work of location consisted of making a claim map as provided in NRS 517.040.

Dated this 18th day of January, 2005.

SIGNATURE OF LOCATOR

By:

Signature

H. H. Tonking, Agent

Nevada - Lode Certificate of Location - NRS. 517.050

BOOK **405** PAGE **047**

195547

BOOK 405 PAGE 048
OFFICIAL RECORDS
RECORDED AT THE REQUEST OF
WHITE KNIGHT GOLD
2005 FEB -2 PM 1:00

**CERTIFICATE OF LOCATION
LODE MINING CLAIM**

TO ALL WHOM IT MAY CONCERN:

The undersigned hereby certifies that he has caused to be located the
IAN 41 Lode Mining Claim in the following quarter sections(s):

<u>1/4</u>	<u>Section</u>	<u>Township</u>	<u>Range</u>	<u>Meridian</u>
SW	33	23 NORTH	50 EAST	MDB&M

EUREKA COUNTY, NEVADA
M.N. REBALEATI, RECORDER
FILE NO. FEES 20.50

195548

in Eureka County, Nevada, on the 17TH day of November, 2004.

RECORDER'S STAMP

Name and mailing address of locator is: White Knight Gold (U.S.), Inc.
121 Woodland Avenue, Suite 140
Reno, NV 89523

The Claim is approximately 1500 feet long and 600 feet wide, such that 10 feet are claimed in an East direction and 1490 feet in a West direction from the point of discovery (monument of location), at which the Notice of Location was posted, together with 300 feet on each side of the monument of location and center line of the Claim. The general course of the lode or vein is from the East to the West direction.

The number, location and markings on each corner monument are as follows:

	<u>Location</u>	<u>Markings</u>	<u>Description</u>
No. 1:	Northwest Corner	N.W. Corner IAN 41	1½" x 1½" x 4' wood post
No. 2:	Northeast Corner	N.E. Corner IAN 41	1½" x 1½" x 4' wood post
No. 3:	Southeast Corner	S.E. Corner IAN 41	1½" x 1½" x 4' wood post
No. 4:	Southwest Corner	S.W. Corner IAN 41	1½" x 1½" x 4' wood post

As erected on the ground, each corner monument is marked as described above by scribed metal tags.

The work of location consisted of making a claim map as provided in NRS 517.040.

Dated this 18th day of January, 2005.

SIGNATURE OF LOCATOR

By: _____

Signature

H. H. Tonking, Agent

Nevada – Lode Certificate of Location – NRS. 517.050

BOOK 405 PAGE 048

195548

**CERTIFICATE OF LOCATION
LODE MINING CLAIM**

BOOK **405** PAGE **049**
OFFICIAL RECORDS
RECORDED AT THE REQUEST OF
WHITE KNIGHT GOLD
2005 FEB -2 PM 1:00
EUREKA COUNTY, NEVADA
M.H. REBALEATI, RECORDER
FILE NO. **195549**
FEES **20.50**

TO ALL WHOM IT MAY CONCERN:

The undersigned hereby certifies that he has caused to be located the IAN 42 Lode Mining Claim in the following quarter sections(s):

<u>1/4</u>	<u>Section</u>	<u>Township</u>	<u>Range</u>	<u>Meridian</u>
SW	33	23 NORTH	50 EAST	MDB&M
SE	33	23 NORTH	50 EAST	MDB&M

in Eureka County, Nevada, on the 17TH day of November, 2004.

RECORDER'S STAMP

Name and mailing address of locator is: White Knight Gold (U.S.), Inc.
121 Woodland Avenue, Suite 140
Reno, NV 89523

The Claim is approximately 1500 feet long and 600 feet wide, such that 1490 feet are claimed in an East direction and 10 feet in a West direction from the point of discovery (monument of location), at which the Notice of Location was posted, together with 300 feet on each side of the monument of location and center line of the Claim. The general course of the lode or vein is from the East to the West direction.

The number, location and markings on each corner monument are as follows:

	<u>Location</u>	<u>Markings</u>	<u>Description</u>
No. 1:	Northwest Corner	N.W. Corner IAN 42	1½" x 1½" x 4' wood post
No. 2:	Northeast Corner	N.E. Corner IAN 42	1½" x 1½" x 4' wood post
No. 3:	Southeast Corner	S.E. Corner IAN 42	1½" x 1½" x 4' wood post
No. 4:	Southwest Corner	S.W. Corner IAN 42	1½" x 1½" x 4' wood post

As erected on the ground, each corner monument is marked as described above by scribed metal tags.

The work of location consisted of making a claim map as provided in NRS 517.040.

Dated this 18th day of January, 2005.

SIGNATURE OF LOCATOR

By: _____

Signature

H. H. Tonking, Agent

Nevada – Lode Certificate of Location – NRS. 517.050

**CERTIFICATE OF LOCATION
LODE MINING CLAIM**

BOOK **405** PAGE **050**
OFFICIAL RECORDS
RECORDED AT THE REQUEST OF
WHITE KNIGHT GOLD
2005 FEB -2 PM 1:00
EUREKA COUNTY, NEVADA
M.H. REBALEATI, RECORDER
FILE NO. _____ FEES **20.50**

TO ALL WHOM IT MAY CONCERN:

The undersigned hereby certifies that he has caused to be located the IAN 43 Lode Mining Claim in the following quarter sections(s):

<u>1/4</u>	<u>Section</u>	<u>Township</u>	<u>Range</u>	<u>Meridian</u>
SW	33	23 NORTH	50 EAST	MDB&M

195550

in Eureka County, Nevada, on the 17TH day of November, 2004.

RECORDER'S STAMP

Name and mailing address of locator is: White Knight Gold (U.S.), Inc.
121 Woodland Avenue, Suite 140
Reno, NV 89523

The Claim is approximately 1500 feet long and 600 feet wide, such that 10 feet are claimed in an East direction and 1490 feet in a West direction from the point of discovery (monument of location), at which the Notice of Location was posted, together with 300 feet on each side of the monument of location and center line of the Claim. The general course of the lode or vein is from the East to the West direction.

The number, location and markings on each corner monument are as follows:


	<u>Location</u>	<u>Markings</u>	<u>Description</u>
No. 1:	Northwest Corner	N.W. Corner IAN 43	1½" x 1½" x 4' wood post
No. 2:	Northeast Corner	N.E. Corner IAN 43	1½" x 1½" x 4' wood post
No. 3:	Southeast Corner	S.E. Corner IAN 43	1½" x 1½" x 4' wood post
No. 4:	Southwest Corner	S.W. Corner IAN 43	1½" x 1½" x 4' wood post

As erected on the ground, each corner monument is marked as described above by scribed metal tags.

The work of location consisted of making a claim map as provided in NRS 517.040.

Dated this 18th day of January, 2005.

SIGNATURE OF LOCATOR

By: 
Signature
H. H. Tonking, Agent

Nevada - Lode Certificate of Location - NRS. 517.050

195550

BOOK **405** PAGE **050**

**CERTIFICATE OF LOCATION
LODE MINING CLAIM**

BOOK **405** PAGE **051**
OFFICIAL RECORDS
RECORDED AT THE REQUEST OF
WHITE KNIGHT GOLD
2005 FEB -2 PM 1:00

EUREKA COUNTY, NEVADA
M.H. REBALEATI, RECORDER
FILE NO. FEES **20.50**

195551

TO ALL WHOM IT MAY CONCERN:

The undersigned hereby certifies that he has caused to be located the
IAN 44 Lode Mining Claim in the following quarter sections(s):

<u>1/4</u>	<u>Section</u>	<u>Township</u>	<u>Range</u>	<u>Meridian</u>
SW	33	23 NORTH	50 EAST	MDB&M
SE	33	23 NORTH	50 EAST	MDB&M

in Eureka County, Nevada, on the 17TH day of November, 2004.

RECORDER'S STAMP

Name and mailing address of locator is: **White Knight Gold (U.S.), Inc.**
121 Woodland Avenue, Suite 140
Reno, NV 89523

The Claim is approximately 1500 feet long and 600 feet wide, such that 1490 feet are claimed in an East direction and 10 feet in a West direction from the point of discovery (monument of location), at which the Notice of Location was posted, together with 300 feet on each side of the monument of location and center line of the Claim. The general course of the lode or vein is from the East to the West direction.

The number, location and markings on each corner monument are as follows:


	<u>Location</u>	<u>Markings</u>	<u>Description</u>
No. 1:	Northwest Corner	N.W. Corner IAN 44	1½" x 1½" x 4' wood post
No. 2:	Northeast Corner	N.E. Corner IAN 44	1½" x 1½" x 4' wood post
No. 3:	Southeast Corner	S.E. Corner IAN 44	1½" x 1½" x 4' wood post
No. 4:	Southwest Corner	S.W. Corner IAN 44	1½" x 1½" x 4' wood post

As erected on the ground, each corner monument is marked as described above by scribed metal tags.

The work of location consisted of making a claim map as provided in NRS 517.040.

Dated this 18th day of January, 2005.

SIGNATURE OF LOCATOR

By: 
Signature
H. H. Tonking, Agent

Nevada - Lode Certificate of Location - NRS. 517.050

195551

BOOK **405** PAGE **051**

BOOK 405 PAGE 052
OFFICIAL RECORDS
RECORDED AT THE REQUEST OF
WHITE KNIGHT GOLD
2005 FEB -2 PM 1:00

**CERTIFICATE OF LOCATION
LODE MINING CLAIM**

TO ALL WHOM IT MAY CONCERN:

The undersigned hereby certifies that he has caused to be located the
IAN 45 Lode Mining Claim in the following quarter section(s):

<u>1/4</u>	<u>Section</u>	<u>Township</u>	<u>Range</u>	<u>Meridian</u>
SW	33	23 NORTH	50 EAST	MDB&M

EUREKA COUNTY, NEVADA
M.H. REBALEATI, RECORDER
FILE NO. _____ FEES 20.50

195552

in Eureka County, Nevada, on the 17TH day of November, 2004.

RECORDER'S STAMP

Name and mailing address of locator is: White Knight Gold (U.S.), Inc.
121 Woodland Avenue, Suite 140
Reno, NV 89523

The Claim is approximately 1500 feet long and 600 feet wide, such that 50 feet are claimed in an East direction and 1450 feet in a West direction from the point of discovery (monument of location), at which the Notice of Location was posted, together with 300 feet on each side of the monument of location and center line of the Claim. The general course of the lode or vein is from the East to the West direction.

The number, location and markings on each corner monument are as follows:

	<u>Location</u>	<u>Markings</u>	<u>Description</u>
No. 1:	Northwest Corner	N.W. Corner IAN 45	1½" x 1½" x 4' wood post
No. 2:	Northeast Corner	N.E. Corner IAN 45	1½" x 1½" x 4' wood post
No. 3:	Southeast Corner	S.E. Corner IAN 45	1½" x 1½" x 4' wood post
No. 4:	Southwest Corner	S.W. Corner IAN 45	1½" x 1½" x 4' wood post

As erected on the ground, each corner monument is marked as described above by scribed metal tags.

The work of location consisted of making a claim map as provided in NRS 517.040.

Dated this 18th day of January, 2005.

SIGNATURE OF LOCATOR

By: _____

Signature

H. H. Tonking, Agent

Nevada - Lode Certificate of Location - NRS. 517.050

BOOK 405 PAGE 052

195552

**CERTIFICATE OF LOCATION
LODE MINING CLAIM**

BOOK **405** PAGE **053**
OFFICIAL RECORDS
RECORDED AT THE REQUEST OF
WHITE KNIGHT GOLD
2005 FEB -2 PH 1:01

TO ALL WHOM IT MAY CONCERN:

The undersigned hereby certifies that he has caused to be located the IAN 46 Lode Mining Claim in the following quarter sections(s):

EUREKA COUNTY, NEVADA
M.N. REBALEATI, RECORDER
FILE NO. FEES **20.50**
195553

<u>1/4</u>	<u>Section</u>	<u>Township</u>	<u>Range</u>	<u>Meridian</u>
SW	33	23 NORTH	50 EAST	MDB&M
NW	4	22 NORTH	50 EAST	MDB&M

in Eureka County, Nevada, on the 17TH day of November, 2004.

RECORDER'S STAMP

Name and mailing address of locator is: **White Knight Gold (U.S.), Inc.**
121 Woodland Avenue, Suite 140
Reno, NV 89523

The Claim is approximately 1500 feet long and 600 feet wide, such that 50 feet are claimed in an East direction and 1450 feet in a West direction from the point of discovery (monument of location), at which the Notice of Location was posted, together with 300 feet on each side of the monument of location and center line of the Claim. The general course of the lode or vein is from the East to the West direction.

The number, location and markings on each corner monument are as follows:

	<u>Location</u>	<u>Markings</u>	<u>Description</u>
No. 1:	Northwest Corner	N.W. Corner IAN 46	1½" x 1½" x 4' wood post
No. 2:	Northeast Corner	N.E. Corner IAN 46	1½" x 1½" x 4' wood post
No. 3:	Southeast Corner	S.E. Corner IAN 46	1½" x 1½" x 4' wood post
No. 4:	Southwest Corner	S.W. Corner IAN 46	1½" x 1½" x 4' wood post

As erected on the ground, each corner monument is marked as described above by scribed metal tags.

The work of location consisted of making a claim map as provided in NRS 517.040.

Dated this 18th day of January, 2005.

SIGNATURE OF LOCATOR

By:

Signature

H. H. Tonking, Agent

Nevada - Lode Certificate of Location - NRS. 517.050

195553

BOOK 405 PAGE 053

**CERTIFICATE OF LOCATION
LODE MINING CLAIM**

BOOK **405** PAGE **054**
OFFICIAL RECORDS
RECORDED AT THE REQUEST OF
WHITE KNIGHT GOLD
2005 FEB -2 PM 1:01
EUREKA COUNTY, NEVADA
M.H. REBALEATI, RECORDER
FILE NO. **195554**
FEES **20.50**

TO ALL WHOM IT MAY CONCERN:

The undersigned hereby certifies that he has caused to be located the IAN 47 Lode Mining Claim in the following quarter sections(s):

<u>1/4</u>	<u>Section</u>	<u>Township</u>	<u>Range</u>	<u>Meridian</u>
NE	33	23 NORTH	50 EAST	MDB&M
NW	34	23 NORTH	50 EAST	MDB&M

in Eureka County, Nevada, on the 18TH day of November, 2004.

RECORDER'S STAMP

Name and mailing address of locator is: White Knight Gold (U.S.), Inc.
121 Woodland Avenue, Suite 140
Reno, NV 89523

The Claim is approximately 1500 feet long and 600 feet wide, such that 1490 feet are claimed in an East direction and 10 feet in a West direction from the point of discovery (monument of location), at which the Notice of Location was posted, together with 300 feet on each side of the monument of location and center line of the Claim. The general course of the lode or vein is from the East to the West direction.

The number, location and markings on each corner monument are as follows:

	<u>Location</u>	<u>Markings</u>	<u>Description</u>
No. 1:	Northwest Corner	N.W. Corner IAN 47	1½" x 1½" x 4' wood post
No. 2:	Northeast Corner	N.E. Corner IAN 47	1½" x 1½" x 4' wood post
No. 3:	Southeast Corner	S.E. Corner IAN 47	1½" x 1½" x 4' wood post
No. 4:	Southwest Corner	S.W. Corner IAN 47	1½" x 1½" x 4' wood post

As erected on the ground, each corner monument is marked as described above by scribed metal tags.

The work of location consisted of making a claim map as provided in NRS 517.040.

Dated this 18th day of January, 2005.

SIGNATURE OF LOCATOR

By: 

Signature

H. H. Tonking, Agent

Nevada – Lode Certificate of Location – NRS. 517.050

**CERTIFICATE OF LOCATION
LODE MINING CLAIM**

BOOK 405 PAGE 055
OFFICIAL RECORDS
RECORDED AT THE REQUEST OF
WHITE KNIGHT GOLD
2005 FEB -2 PM 1:01

EUREKA COUNTY, NEVADA
M.M. REBALEATI, RECORDER
FILE NO. _____ FEES 20.50
195555

TO ALL WHOM IT MAY CONCERN:

The undersigned hereby certifies that he has caused to be located the IAN 48 Lode Mining Claim in the following quarter sections(s):

<u>1/4</u>	<u>Section</u>	<u>Township</u>	<u>Range</u>	<u>Meridian</u>
SE	33	23 NORTH	50 EAST	MDB&M
NW	34	23 NORTH	50 EAST	MDB&M
SW	34	23 NORTH	50 EAST	MDB&M
NE	33	23 NORTH	50 EAST	MDB&M

in Eureka County, Nevada, on the 18TH day of November, 2004.

RECORDER'S STAMP

Name and mailing address of locator is: White Knight Gold (U.S.), Inc.
121 Woodland Avenue, Suite 140
Reno, NV 89523

The Claim is approximately 1500 feet long and 600 feet wide, such that 1490 feet are claimed in an East direction and 10 feet in a West direction from the point of discovery (monument of location), at which the Notice of Location was posted, together with 300 feet on each side of the monument of location and center line of the Claim. The general course of the lode or vein is from the East to the West direction.

The number, location and markings on each corner monument are as follows:

	<u>Location</u>	<u>Markings</u>	<u>Description</u>
No. 1:	Northwest Corner	N.W. Corner IAN 48	1½" x 1½" x 4' wood post
No. 2:	Northeast Corner	N.E. Corner IAN 48	1½" x 1½" x 4' wood post
No. 3:	Southeast Corner	S.E. Corner IAN 48	1½" x 1½" x 4' wood post
No. 4:	Southwest Corner	S.W. Corner IAN 48	1½" x 1½" x 4' wood post

As erected on the ground, each corner monument is marked as described above by scribed metal tags.

The work of location consisted of making a claim map as provided in NRS 517.040.

Dated this 18th day of January, 2005.

SIGNATURE OF LOCATOR

By: H. H. Tonking
Signature
H. H. Tonking, Agent

Nevada - Lode Certificate of Location - NRS. 517.050

**CERTIFICATE OF LOCATION
LODE MINING CLAIM**

BOOK **405** PAGE **056**
OFFICIAL RECORDS
RECORDED AT THE REQUEST OF
WHITE KNIGHT GOLD
2005 FEB -2 PM 1:01

TO ALL WHOM IT MAY CONCERN:

The undersigned hereby certifies that he has caused to be located the
IAN 49 Lode Mining Claim in the following quarter sections(s):

EUREKA COUNTY NEVADA
M.N. REBALEATI, RECORDER
FILE NO. **195556**
FEES **20.50**

<u>1/4</u>	<u>Section</u>	<u>Township</u>	<u>Range</u>	<u>Meridian</u>
SE	33	23 NORTH	50 EAST	MDB&M
SW	34	23 NORTH	50 EAST	MDB&M

in Eureka County, Nevada, on the 18TH day of November, 2004.

RECORDER'S STAMP

Name and mailing address of locator is: White Knight Gold (U.S.), Inc.
121 Woodland Avenue, Suite 140
Reno, NV 89523

The Claim is approximately 1500 feet long and 600 feet wide, such that 1490 feet are claimed in an East direction and 10 feet in a West direction from the point of discovery (monument of location), at which the Notice of Location was posted, together with 300 feet on each side of the monument of location and center line of the Claim. The general course of the lode or vein is from the East to the West direction.

The number, location and markings on each corner monument are as follows:


	<u>Location</u>	<u>Markings</u>	<u>Description</u>
No. 1:	Northwest Corner	N.W. Corner IAN 49	1½" x 1½" x 4' wood post
No. 2:	Northeast Corner	N.E. Corner IAN 49	1½" x 1½" x 4' wood post
No. 3:	Southeast Corner	S.E. Corner IAN 49	1½" x 1½" x 4' wood post
No. 4:	Southwest Corner	S.W. Corner IAN 49	1½" x 1½" x 4' wood post

As erected on the ground, each corner monument is marked as described above by scribed metal tags.

The work of location consisted of making a claim map as provided in NRS 517.040.

Dated this 18th day of January, 2005.

SIGNATURE OF LOCATOR

By: 
Signature
H. H. Tonking, Agent

195556

**CERTIFICATE OF LOCATION
LODE MINING CLAIM**

BOOK **405** PAGE **057**
OFFICIAL RECORDS
RECORDED AT THE REQUEST OF
WHITE KNIGHT GOLD
2005 FEB -2 PM 1:01

TO ALL WHOM IT MAY CONCERN:

The undersigned hereby certifies that he has caused to be located the
IAN 51 Lode Mining Claim in the following quarter sections(s):

EUREKA COUNTY, NEVADA
M.N. REBALEAST. RECORDER
FILE NO. _____ FEES **20.50**
195557

<u>1/4</u>	<u>Section</u>	<u>Township</u>	<u>Range</u>	<u>Meridian</u>
SW	34	23 NORTH	50 EAST	MDB&M

in Eureka County, Nevada, on the 18TH day of November, 2004.

RECORDER'S STAMP

Name and mailing address of locator is: White Knight Gold (U.S.), Inc.
121 Woodland Avenue, Suite 140
Reno, NV 89523

The Claim is approximately 1500 feet long and 600 feet wide, such that 1490 feet are claimed in an East direction and 10 feet in a West direction from the point of discovery (monument of location), at which the Notice of Location was posted, together with 300 feet on each side of the monument of location and center line of the Claim. The general course of the lode or vein is from the East to the West direction.

The number, location and markings on each corner monument are as follows:


	<u>Location</u>	<u>Markings</u>	<u>Description</u>
No. 1:	Northwest Corner	N.W. Corner IAN 51	1½" x 1½" x 4' wood post
No. 2:	Northeast Corner	N.E. Corner IAN 51	1½" x 1½" x 4' wood post
No. 3:	Southeast Corner	S.E. Corner IAN 51	1½" x 1½" x 4' wood post
No. 4:	Southwest Corner	S.W. Corner IAN 51	1½" x 1½" x 4' wood post

As erected on the ground, each corner monument is marked as described above by scribed metal tags.

The work of location consisted of making a claim map as provided in NRS 517.040.

Dated this 18th day of January, 2005.

SIGNATURE OF LOCATOR

By: 
Signature
H. H. Tonking, Agent

BOOK 405 PAGE 058
OFFICIAL RECORDS
RECORDED AT THE REQUEST OF
WHITE KNIGHT GOLD
2005 FEB -2 PM 1:01

**CERTIFICATE OF LOCATION
LODE MINING CLAIM**

TO ALL WHOM IT MAY CONCERN:

The undersigned hereby certifies that he has caused to be located the
IAN 52 Lode Mining Claim in the following quarter sections(s):

EUREKA COUNTY, NEVADA
M.H. REBALEATI, RECORDER
FILE NO. FEES 20.50

195558

<u>1/4</u>	<u>Section</u>	<u>Township</u>	<u>Range</u>	<u>Meridian</u>
SW	34	23 NORTH	50 EAST	MDB&M
SE	34	23 NORTH	50 EAST	MDB&M

in Eureka County, Nevada, on the 19TH day of November, 2004.

RECORDER'S STAMP

Name and mailing address of locator is: White Knight Gold (U.S.), Inc.
121 Woodland Avenue, Suite 140
Reno, NV 89523

The Claim is approximately 1500 feet long and 600 feet wide, such that 1490 feet are claimed in an East direction and 10 feet in a West direction from the point of discovery (monument of location), at which the Notice of Location was posted, together with 300 feet on each side of the monument of location and center line of the Claim. The general course of the lode or vein is from the East to the West direction.

The number, location and markings on each corner monument are as follows:

	<u>Location</u>	<u>Markings</u>	<u>Description</u>
No. 1:	Northwest Corner	N.W. Corner IAN 52	1½" x 1½" x 4' wood post
No. 2:	Northeast Corner	N.E. Corner IAN 52	1½" x 1½" x 4' wood post
No. 3:	Southeast Corner	S.E. Corner IAN 52	1½" x 1½" x 4' wood post
No. 4:	Southwest Corner	S.W. Corner IAN 52	1½" x 1½" x 4' wood post

As erected on the ground, each corner monument is marked as described above by scribed metal tags.

The work of location consisted of making a claim map as provided in NRS 517.040.

Dated this 18th day of January, 2005.

SIGNATURE OF LOCATOR

By:

Signature

H. H. Tonking, Agent

Nevada - Lode Certificate of Location - NRS. 517.050

BOOK 405 PAGE 058

195558