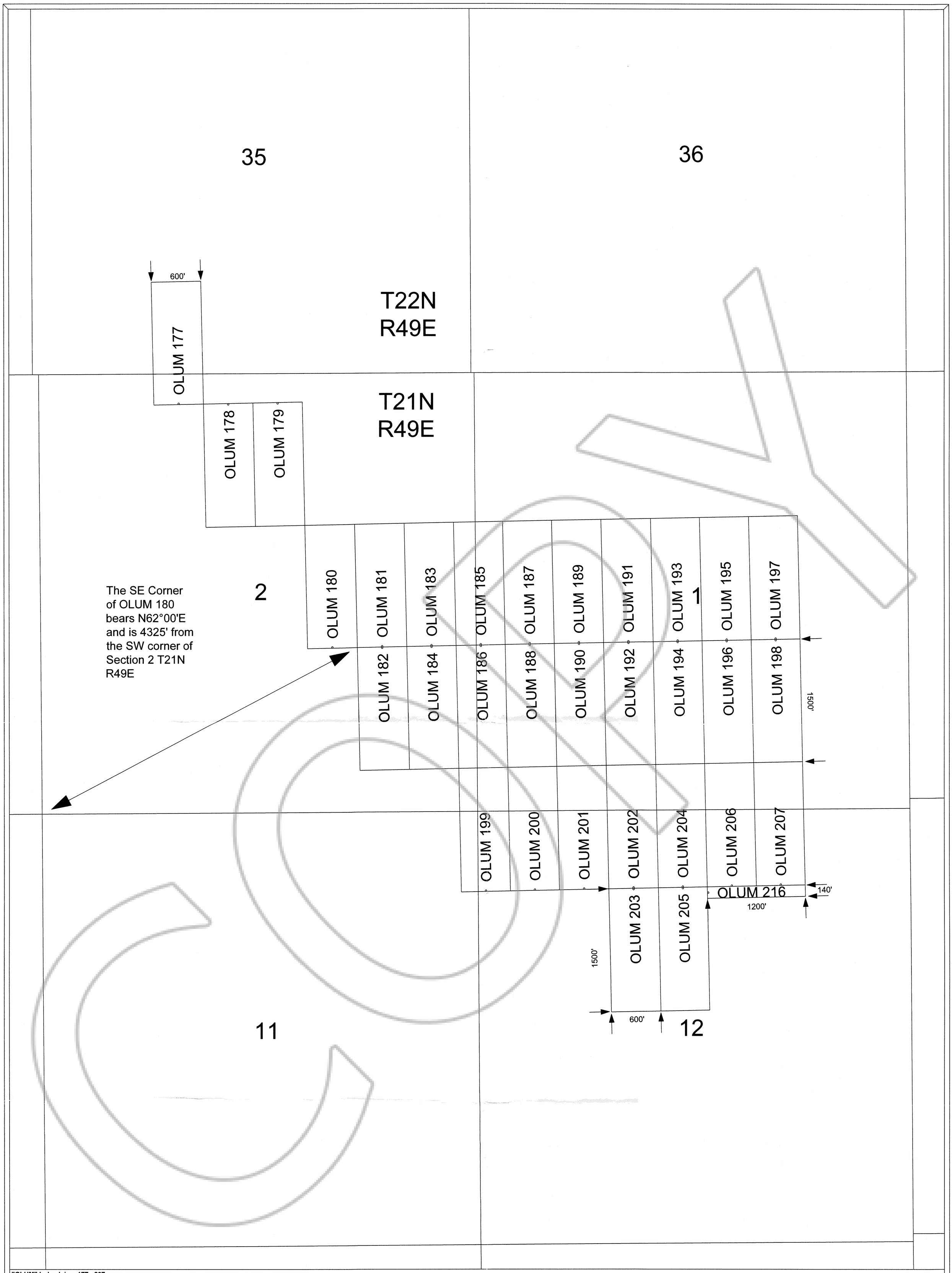

"OLUM" lode claims 177 - 207 were located on November 15, 2004 and "OLUM" lode claims 208-216 were located on November 16, 2004 in
Section 35
Township 22 North
Range 49 East and in
Sections 1, 2, 12, 14, 15, 22, and 23,
Township 21 North
Range 49 East
Eureka County, Nevada

Claim Location Map for OLUM 177-216
Sheet 1 of 2

Typical Claim

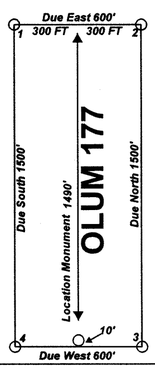

Notes:
Location Monuments are set 10' from claim end lines unless noted otherwise.
All location and corner monuments are 2" X 2"X 4' wooden posts with scribed metal tags. All claims are 600' by 1500' unless noted otherwise.

Locator:
White Knight Gold (U.S.) Inc.
121 Woodland Ave Suite 140
Reno Nv. 89523

FILED AT THE REQUEST OF White Knight Gold
on Feb 2 20 05 at 2 mins. past 1 P.M.
RECORDS of EUREKA COUNTY, NEVADA M. N. REBALEATI, Recorder
File No. ~~195600~~ Fee $ 604.00
1 of 2

N

Scale 1:6000
1" = 500'
0 1500'
FEET

MINING CLAIM LOCATION MAP OLUM 177-216 Lode Mining Claims
White Knight Gold (U.S.) Inc. *121 Woodland Ave Suite 140* *Reno Nv. 89523*
OLUM 177_216.DWG January 9, 2004 Drawn By: G.I.S. Land Services
Surveyed By: T&T Exploration L.L.C. Datum: 1927 Projection: UTM Zone 11 Units: Feet

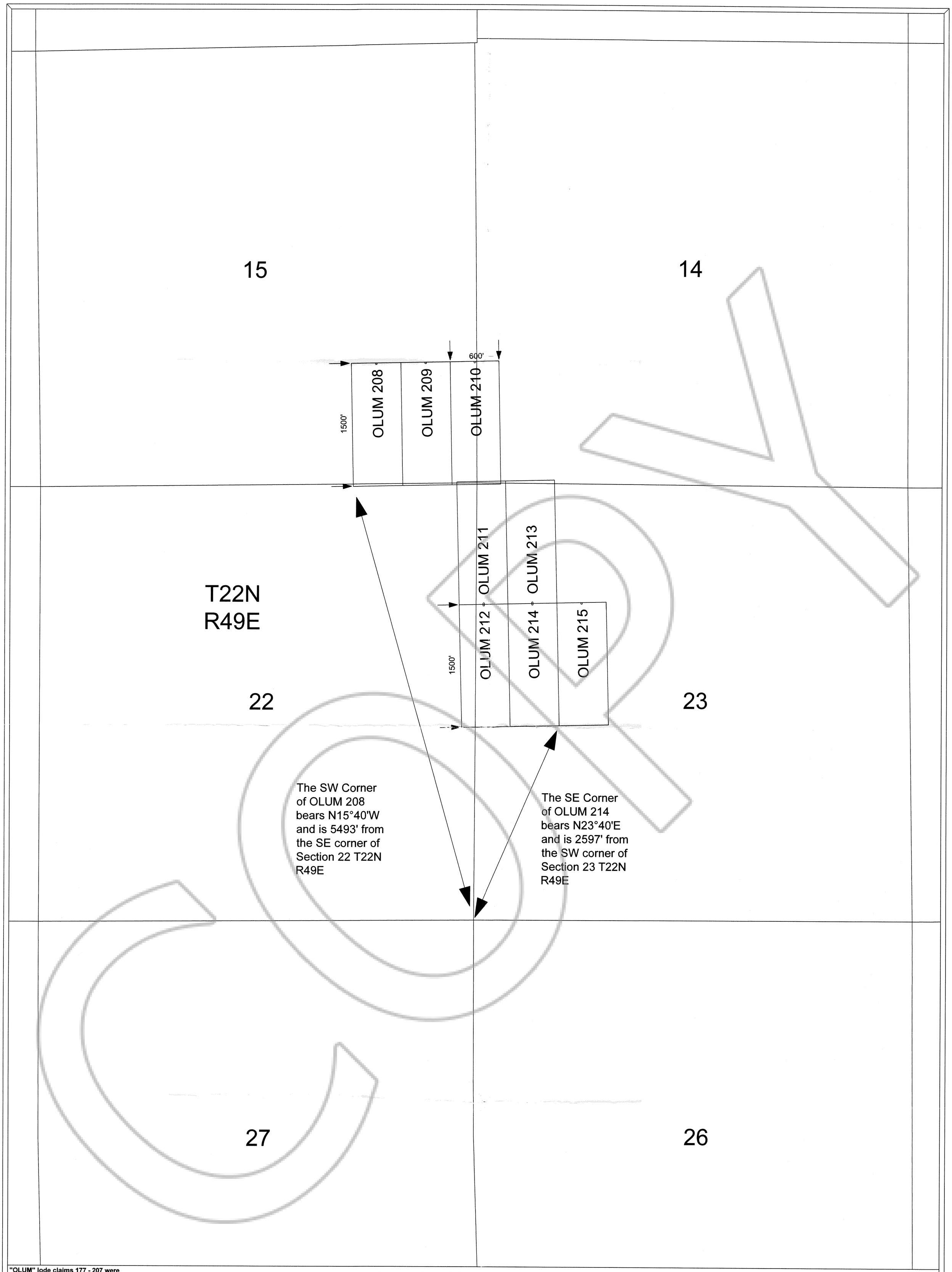

"OLUM" lode claims 177 - 207 were located on November 15, 2004 and "OLUM" lode claims 208-216 were located on November 16, 2004 in Section 35, Township 22 North Range 49 East and in Sections 1, 2, 12, 14, 15, 22, and 23, Township 21 North Range 49 East Eureka County, Nevada

Claim Location Map for OLUM 177-216
Sheet 2 of 2

Typical Claim

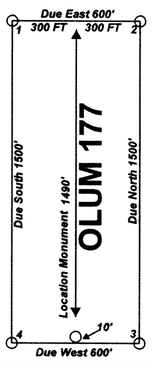

Notes:
Location Monuments are set 10' from claim end lines unless noted otherwise. All location and corner monuments are 2" X 2"X 4' wooden posts with scribed metal tags. All claims are 600' by 1500' unless noted otherwise.

Locator:
White Knight Gold (U.S.) Inc.
121 Woodland Ave Suite 140
Reno Nv. 89523

FILED AT THE REQUEST OF White Knight Gold
on Feb 2 20 05, at 7 mins. past 1 P.M.
RECORDS of EUREKA COUNTY, NEVADA M. N. REBALEATI, Recorder
File No. 195600 Fee $ —
282

Scale 1:6000
1" = 500'
0 1500'
FEET

N

MINING CLAIM LOCATION MAP OLUM 177-216 Lode Mining Claims
White Knight Gold (U.S.) Inc. *121 Woodland Ave Suite 140* *Reno Nv. 89523*
OLUM 177_216.DWG January 9, 2004 Drawn By: G.I.S. Land Services
Surveyed By: T&T Exploration L.L.C. Datum: 1927 Projection: UTM Zone 11 Units: Feet