

BOOK 407 PAGE 21  
OFFICIAL RECORDS  
RECORDED AT THE REQUEST OF  
ELECTRUM RESOURCES  
2005 FEB 22 PM 1:05  
EUREKA COUNTY, NEVADA  
M.N. REBALEATI, RECORDER  
FILE NO. FEES 20.50  
**196242**

**CERTIFICATE OF LOCATION  
LODE MINING CLAIM  
EUREKA COUNTY, NEVADA**

KNOW ALL MEN BY THESE PRESENTS, That  
the undersigned hereby certifies that:

ELECTRUM RESOURCES LLC.  
720 FAITH AVENUE  
ASHLAND, OREGON 97520

has located the G1 Lode Mining Claim on the 6 day of December, 2004 whose dimensions are approximately 1500 feet by 600 feet. By this Declaration and such location, the above named locator(s) claim all veins, lodes, ledges, deposits and surface ground within the boundaries of said claim.

Said claim is a lode it being situated in the above mentioned county and state, and it is distinctly marked on the ground so that its boundaries may be readily traced by four 2" x 2" wooden post four feet long. Each monument is marked with a scribed metal tag, which states the claim name and number, and the location of the monument with respect to the claim.

Beginning at the NE corner (Cor. No. 1), thence 1500 feet south to the SE Corner (Cor. No. 2), thence 600 feet west to the SW Corner (Cor. No. 3), thence 1500 feet north to the NW Corner (Cor. No. 4), thence 600 feet east to the Point of Beginning.

The Claim is approximately 1500 feet long and 600 feet wide, such that 1490 feet are claimed in a north direction and 10 feet in a south direction from the point of discovery (monument of location), at which the Notice of Location was posted, together with 300 feet on each side of the monument of location and center line of the Claim. The general course of the lode or vein is from the north to the south direction.

This claim is located in all or part of the following quarter section(s):

NE 1/4 of Section	<u>24</u> , T 24 N, R 51 E, M.D.B.M.
NW 1/4 of Section	<u>19</u> , T 24 N, R 52 E, M.D.B.M.
SE 1/4 of Section	<u>13</u> , T 24 N, R 51 E, M.D.B.M.
SW 1/4 of Section	<u>18</u> , T 24 N, R 52 E., MD.B.M.

in EUREKA County, State of Nevada.

The work of location consisted of making a claim map as provided in N.R.S. 517.040.

\_\_\_\_\_  
Claimant

Alan R. Day  
Agent - Alan R. Day

BOOK 407 PAGE 22  
OFFICIAL RECORDS  
RECORDED AT THE REQUEST OF  
ELECTRUM RESOURCES  
2005 FEB 22 PM 1:05

EUREKA COUNTY, NEVADA  
M.N. REBALEATI, RECORDER  
FILE NO. 196243 FEES \$20.50

**CERTIFICATE OF LOCATION  
LODE MINING CLAIM  
EUREKA COUNTY, NEVADA**

KNOW ALL MEN BY THESE PRESENTS, That  
the undersigned hereby certifies that:

ELECTRUM RESOURCES LLC.  
720 FAITH AVENUE  
ASHLAND, OREGON 97520

has located the G2 Lode Mining Claim on the 6 day of December, 2004 whose dimensions are approximately 1500 feet by 600 feet. By this Declaration and such location, the above named locator(s) claim all veins, lodes, ledges, deposits and surface ground within the boundaries of said claim.

Said claim is a lode it being situated in the above mentioned county and state, and it is distinctly marked on the ground so that its boundaries may be readily traced by four 2" x 2" wooden post four feet long. Each monument is marked with a scribed metal tag, which states the claim name and number, and the location of the monument with respect to the claim.

Beginning at the NE corner (Cor. No. 1), thence 1500 feet south to the SE Corner (Cor. No. 2), thence 600 feet west to the SW Corner (Cor. No. 3), thence 1500 feet north to the NW Corner (Cor. No. 4), thence 600 feet east to the Point of Beginning.

The Claim is approximately 1500 feet long and 600 feet wide, such that 10 feet are claimed in a north direction and 1490 feet in a south direction from the point of discovery (monument of location), at which the Notice of Location was posted, together with 300 feet on each side of the monument of location and center line of the Claim. The general course of the lode or vein is from the north to the south direction.

This claim is located in all or part of the following quarter section(s):

NE 1/4 of Section 24, T 24 N, R 51 E, M.D.B.M.  
NW 1/4 of Section 19, T 24 N, R 52 E, M.D.B.M.

in EUREKA County, State of Nevada.

The work of location consisted of making a claim map as provided in N.R.S. 517.040.

\_\_\_\_\_  
Claimant

Alan R. Day  
Agent - Alan R. Day

BOOK **407** PAGE **23**  
OFFICIAL RECORDS  
RECORDED AT THE REQUEST OF  
ELECTRUM RESOURCES  
2005 FEB 22 PM 1:05

EUREKA COUNTY, NEVADA  
M.N. REBALEATI, RECORDER  
FILE NO. **196244** FEES **20.50**

**CERTIFICATE OF LOCATION**  
**LODE MINING CLAIM**  
**EUREKA COUNTY, NEVADA**

KNOW ALL MEN BY THESE PRESENTS, That  
the undersigned hereby certifies that:

ELECTRUM RESOURCES LLC.  
720 FAITH AVENUE  
ASHLAND, OREGON 97520

has located the G3 Lode Mining Claim on the 6 day of December, 2004 whose dimensions are approximately 1500 feet by 600 feet. By this Declaration and such location, the above named locator(s) claim all veins, lodes, ledges, deposits and surface ground within the boundaries of said claim.

Said claim is a lode it being situated in the above mentioned county and state, and it is distinctly marked on the ground so that its boundaries may be readily traced by four 2" x 2" wooden post four feet long. Each monument is marked with a scribed metal tag, which states the claim name and number, and the location of the monument with respect to the claim.

Beginning at the NE corner (Cor. No. 1), thence 1500 feet south to the SE Corner (Cor. No. 2), thence 600 feet west to the SW Corner (Cor. No. 3), thence 1500 feet north to the NW Corner (Cor. No. 4), thence 600 feet east to the Point of Beginning.

The Claim is approximately 1500 feet long and 600 feet wide, such that 1490 feet are claimed in a north direction and 10 feet in a south direction from the point of discovery (monument of location), at which the Notice of Location was posted, together with 300 feet on each side of the monument of location and center line of the Claim. The general course of the lode or vein is from the north to the south direction.

This claim is located in all or part of the following quarter section(s):

NW 1/4 of Section 19, T 24 N, R 52 E, M.D.B.M.  
SW 1/4 of Section 18, T 24 N, R 52 E., MD.B.M.

in EUREKA County, State of Nevada.

The work of location consisted of making a claim map as provided in N.R.S. 517.040.

\_\_\_\_\_  
Claimant

  
Agent - Alan R. Day

BOOK 407 PAGE 24  
OFFICIAL RECORDS  
RECORDED AT THE REQUEST OF  
ELECTRUM RESOURCES  
2005 FEB 22 PM 1:06

EUREKA COUNTY, NEVADA  
M.N. REBALEATI, RECORDER  
FILE NO. FEES 20.50  
**196245**

**CERTIFICATE OF LOCATION  
LODE MINING CLAIM  
EUREKA COUNTY, NEVADA**

KNOW ALL MEN BY THESE PRESENTS, That  
the undersigned hereby certifies that:

ELECTRUM RESOURCES LLC.  
720 FAITH AVENUE  
ASHLAND, OREGON 97520

has located the G4 Lode Mining Claim on the 6 day of December, 2004 whose dimensions are approximately 1500 feet by 600 feet. By this Declaration and such location, the above named locator(s) claim all veins, lodes, ledges, deposits and surface ground within the boundaries of said claim.

Said claim is a lode it being situated in the above mentioned county and state, and it is distinctly marked on the ground so that its boundaries may be readily traced by four 2" x 2" wooden post four feet long. Each monument is marked with a scribed metal tag, which states the claim name and number, and the location of the monument with respect to the claim.

Beginning at the NE corner (Cor. No. 1), thence 1500 feet south to the SE Corner (Cor. No. 2), thence 600 feet west to the SW Corner (Cor. No. 3), thence 1500 feet north to the NW Corner (Cor. No. 4), thence 600 feet east to the Point of Beginning.

The Claim is approximately 1500 feet long and 600 feet wide, such that 10 feet are claimed in a north direction and 1490 feet in a south direction from the point of discovery (monument of location), at which the Notice of Location was posted, together with 300 feet on each side of the monument of location and center line of the Claim. The general course of the lode or vein is from the north to the south direction.

This claim is located in all or part of the following quarter section(s):

NW 1/4 of Section 19, T 24 N, R 52 E, M.D.B.M.

in EUREKA County, State of Nevada.

The work of location consisted of making a claim map as provided in N.R.S. 517.040.

\_\_\_\_\_  
Claimant

  
Agent - Alan R. Day

BOOK 407 PAGE 25  
OFFICIAL RECORDS  
RECORDED AT THE REQUEST OF  
ELECTRUM RESOURCES  
2005 FEB 22 PM 1:06

EUREKA COUNTY, NEVADA  
M.N. REBALEATI, RECORDER  
FILE NO. FEES 20.50  
**196246**

**CERTIFICATE OF LOCATION  
LODE MINING CLAIM  
EUREKA COUNTY, NEVADA**

KNOW ALL MEN BY THESE PRESENTS, That  
the undersigned hereby certifies that:

ELECTRUM RESOURCES LLC.  
720 FAITH AVENUE  
ASHLAND, OREGON 97520

has located the G5 Lode Mining Claim on the 6 day of December, 2004 whose dimensions are approximately 1500 feet by 600 feet. By this Declaration and such location, the above named locator(s) claim all veins, lodes, ledges, deposits and surface ground within the boundaries of said claim.

Said claim is a lode it being situated in the above mentioned county and state, and it is distinctly marked on the ground so that its boundaries may be readily traced by four 2" x 2" wooden post four feet long. Each monument is marked with a scribed metal tag, which states the claim name and number, and the location of the monument with respect to the claim.

Beginning at the NE corner (Cor. No. 1), thence 1500 feet south to the SE Corner (Cor. No. 2), thence 600 feet west to the SW Corner (Cor. No. 3), thence 1500 feet north to the NW Corner (Cor. No. 4), thence 600 feet east to the Point of Beginning.

The Claim is approximately 1500 feet long and 600 feet wide, such that 1490 feet are claimed in a north direction and 10 feet in a south direction from the point of discovery (monument of location), at which the Notice of Location was posted, together with 300 feet on each side of the monument of location and center line of the Claim. The general course of the lode or vein is from the north to the south direction.

This claim is located in all or part of the following quarter section(s):

NW 1/4 of Section 19, T 24 N, R 52 E, M.D.B.M.  
SW 1/4 of Section 18, T 24 N, R 52 E., MD.B.M.

in EUREKA County, State of Nevada.

The work of location consisted of making a claim map as provided in N.R.S. 517.040.

\_\_\_\_\_  
Claimant

Alan R. Day  
Agent - Alan R. Day

**CERTIFICATE OF LOCATION  
LODE MINING CLAIM  
EUREKA COUNTY, NEVADA**

BOOK **407** PAGE **26**  
OFFICIAL RECORDS  
RECORDED AT THE REQUEST OF  
ELECTRUM RESOURCES  
2005 FEB 22 PM 1:06 S  
EUREKA COUNTY, NEVADA  
M.N. REBALEATI, RECORDER  
FILE NO. **196247** FEES **26.50**

KNOW ALL MEN BY THESE PRESENTS, That  
the undersigned hereby certifies that:

ELECTRUM RESOURCES LLC.  
720 FAITH AVENUE  
ASHLAND, OREGON 97520

has located the G6 Lode Mining Claim on the 6 day of December, 2004 whose dimensions are approximately 1500 feet by 600 feet. By this Declaration and such location, the above named locator(s) claim all veins, lodes, ledges, deposits and surface ground within the boundaries of said claim.

Said claim is a lode it being situated in the above mentioned county and state, and it is distinctly marked on the ground so that its boundaries may be readily traced by four 2" x 2" wooden post four feet long. Each monument is marked with a scribed metal tag, which states the claim name and number, and the location of the monument with respect to the claim.

Beginning at the NE corner (Cor. No. 1), thence 1500 feet south to the SE Corner (Cor. No. 2), thence 600 feet west to the SW Corner (Cor. No. 3), thence 1500 feet north to the NW Corner (Cor. No. 4), thence 600 feet east to the Point of Beginning.

The Claim is approximately 1500 feet long and 600 feet wide, such that 10 feet are claimed in a north direction and 1490 feet in a south direction from the point of discovery (monument of location), at which the Notice of Location was posted, together with 300 feet on each side of the monument of location and center line of the Claim. The general course of the lode or vein is from the north to the south direction.

This claim is located in all or part of the following quarter section(s):

NW 1/4 of Section 19, T 24 N, R 52 E, M.D.B.M.

in EUREKA County, State of Nevada.

The work of location consisted of making a claim map as provided in N.R.S. 517.040.

\_\_\_\_\_  
Claimant

Alan R. Day  
Agent - Alan R. Day

BOOK 407 PAGE 27  
OFFICIAL RECORDS  
RECORDED AT THE REQUEST OF  
ELECTRUM RESOURCES  
2005 FEB 22 PM 1:06

EUREKA COUNTY, NEVADA  
M.N. REBALEATI, RECORDER  
FILE NO. 196248 FEES 20.50

**CERTIFICATE OF LOCATION  
LODE MINING CLAIM  
EUREKA COUNTY, NEVADA**

KNOW ALL MEN BY THESE PRESENTS, That  
the undersigned hereby certifies that:

ELECTRUM RESOURCES LLC.  
720 FAITH AVENUE  
ASHLAND, OREGON 97520

has located the G7 Lode Mining Claim on the 6 day of December, 2004 whose dimensions are approximately 1500 feet by 600 feet. By this Declaration and such location, the above named locator(s) claim all veins, lodes, ledges, deposits and surface ground within the boundaries of said claim.

Said claim is a lode it being situated in the above mentioned county and state, and it is distinctly marked on the ground so that its boundaries may be readily traced by four 2" x 2" wooden post four feet long. Each monument is marked with a scribed metal tag, which states the claim name and number, and the location of the monument with respect to the claim.

Beginning at the NE corner (Cor. No. 1), thence 1500 feet south to the SE Corner (Cor. No. 2), thence 600 feet west to the SW Corner (Cor. No. 3), thence 1500 feet north to the NW Corner (Cor. No. 4), thence 600 feet east to the Point of Beginning.

The Claim is approximately 1500 feet long and 600 feet wide, such that 1490 feet are claimed in a north direction and 10 feet in a south direction from the point of discovery (monument of location), at which the Notice of Location was posted, together with 300 feet on each side of the monument of location and center line of the Claim. The general course of the lode or vein is from the north to the south direction.


This claim is located in all or part of the following quarter section(s):

NE 1/4 of Section	<u>19</u> , T 24 N, R 52 E, M.D.B.M.
NW 1/4 of Section	<u>19</u> , T 24 N, R 52 E, M.D.B.M.
SE 1/4 of Section	<u>18</u> , T 24 N, R 52 E, M.D.B.M.
SW 1/4 of Section	<u>18</u> , T 24 N, R 52 E., MD.B.M.

in EUREKA County, State of Nevada.

The work of location consisted of making a claim map as provided in N.R.S. 517.040.

\_\_\_\_\_  
Claimant

  
Agent - Alan R. Day



BOOK 407 PAGE 28  
OFFICIAL RECORDS  
RECORDED AT THE REQUEST OF  
ELECTRUM RESOURCES  
2005 FEB 22 PM 1:06

EUREKA COUNTY, NEVADA  
M.N. REBALEATI, RECORDER  
FILE NO. 196249 FEES 20.50

**CERTIFICATE OF LOCATION  
LODE MINING CLAIM  
EUREKA COUNTY, NEVADA**

KNOW ALL MEN BY THESE PRESENTS, That  
the undersigned hereby certifies that:

ELECTRUM RESOURCES LLC.  
720 FAITH AVENUE  
ASHLAND, OREGON 97520

has located the G8 Lode Mining Claim on the 6 day of December, 2004 whose dimensions are approximately 1500 feet by 600 feet. By this Declaration and such location, the above named locator(s) claim all veins, lodes, ledges, deposits and surface ground within the boundaries of said claim.

Said claim is a lode it being situated in the above mentioned county and state, and it is distinctly marked on the ground so that its boundaries may be readily traced by four 2" x 2" wooden post four feet long. Each monument is marked with a scribed metal tag, which states the claim name and number, and the location of the monument with respect to the claim.

Beginning at the NE corner (Cor. No. 1), thence 1500 feet south to the SE Corner (Cor. No. 2), thence 600 feet west to the SW Corner (Cor. No. 3), thence 1500 feet north to the NW Corner (Cor. No. 4), thence 600 feet east to the Point of Beginning.

The Claim is approximately 1500 feet long and 600 feet wide, such that 10 feet are claimed in a north direction and 1490 feet in a south direction from the point of discovery (monument of location), at which the Notice of Location was posted, together with 300 feet on each side of the monument of location and center line of the Claim. The general course of the lode or vein is from the north to the south direction.

This claim is located in all or part of the following quarter section(s):

NE 1/4 of Section 19, T 24 N, R 52 E, M.D.B.M.  
NW 1/4 of Section 19, T 24 N, R 52 E, M.D.B.M.

in EUREKA County, State of Nevada.

The work of location consisted of making a claim map as provided in N.R.S. 517.040.

\_\_\_\_\_  
Claimant

Alan R. Day  
Agent - Alan R. Day



BOOK 407 PAGE 29  
OFFICIAL RECORDS  
RECORDED AT THE REQUEST OF  
ELECTRUM RESOURCES

2005 FEB 22 PM 1:06

EUREKA COUNTY, NEVADA  
M.N. REBALEATI, RECORDER  
FILE NO.

196250

FEES 20.50

**CERTIFICATE OF LOCATION**  
**LODE MINING CLAIM**  
**EUREKA COUNTY, NEVADA**

KNOW ALL MEN BY THESE PRESENTS, That  
the undersigned hereby certifies that:

ELECTRUM RESOURCES LLC.  
720 FAITH AVENUE  
ASHLAND, OREGON 97520

has located the G9 Lode Mining Claim on the 6 day of December, 2004 whose dimensions are approximately 1500 feet by 600 feet. By this Declaration and such location, the above named locator(s) claim all veins, lodes, ledges, deposits and surface ground within the boundaries of said claim.

Said claim is a lode it being situated in the above mentioned county and state, and it is distinctly marked on the ground so that its boundaries may be readily traced by four 2" x 2" wooden post four feet long. Each monument is marked with a scribed metal tag, which states the claim name and number, and the location of the monument with respect to the claim.

Beginning at the NE corner (Cor. No. 1), thence 1500 feet south to the SE Corner (Cor. No. 2), thence 600 feet west to the SW Corner (Cor. No. 3), thence 1500 feet north to the NW Corner (Cor. No. 4), thence 600 feet east to the Point of Beginning.

The Claim is approximately 1500 feet long and 600 feet wide, such that 1490 feet are claimed in a north direction and 10 feet in a south direction from the point of discovery (monument of location), at which the Notice of Location was posted, together with 300 feet on each side of the monument of location and center line of the Claim. The general course of the lode or vein is from the north to the south direction.

This claim is located in all or part of the following quarter section(s):

NE 1/4 of Section 19, T 24 N, R 52 E, M.D.B.M.  
SE 1/4 of Section 18, T 24 N, R 52 E, M.D.B.M.

in EUREKA County, State of Nevada.

The work of location consisted of making a claim map as provided in N.R.S. 517.040.

\_\_\_\_\_  
Claimant

Alan R. Day  
Agent - Alan R. Day

BOOK **407** PAGE **30**  
OFFICIAL RECORDS  
RECORDED AT THE REQUEST OF  
ELECTRUM RESOURCES  
2005 FEB 22 PM 1:06

EUREKA COUNTY, NEVADA  
M.N. REBALEATI, RECORDER  
FILE NO. **196251** FEES **20.50**

**CERTIFICATE OF LOCATION**  
**LODE MINING CLAIM**  
**EUREKA COUNTY, NEVADA**

KNOW ALL MEN BY THESE PRESENTS, That  
the undersigned hereby certifies that:

ELECTRUM RESOURCES LLC.  
720 FAITH AVENUE  
ASHLAND, OREGON 97520

has located the G10 Lode Mining Claim on the 6 day of December, 2004 whose dimensions are approximately 1500 feet by 600 feet. By this Declaration and such location, the above named locator(s) claim all veins, lodes, ledges, deposits and surface ground within the boundaries of said claim.

Said claim is a lode it being situated in the above mentioned county and state, and it is distinctly marked on the ground so that its boundaries may be readily traced by four 2" x 2" wooden post four feet long. Each monument is marked with a scribed metal tag, which states the claim name and number, and the location of the monument with respect to the claim.

Beginning at the NE corner (Cor. No. 1), thence 1500 feet south to the SE Corner (Cor. No. 2), thence 600 feet west to the SW Corner (Cor. No. 3), thence 1500 feet north to the NW Corner (Cor. No. 4), thence 600 feet east to the Point of Beginning.

The Claim is approximately 1500 feet long and 600 feet wide, such that 10 feet are claimed in a north direction and 1490 feet in a south direction from the point of discovery (monument of location), at which the Notice of Location was posted, together with 300 feet on each side of the monument of location and center line of the Claim. The general course of the lode or vein is from the north to the south direction.


This claim is located in all or part of the following quarter section(s):

NE 1/4 of Section 19, T 24 N, R 52 E, M.D.B.M.

in EUREKA County, State of Nevada.

The work of location consisted of making a claim map as provided in N.R.S. 517.040.

\_\_\_\_\_  
Claimant

  
Agent - Alan R. Day

**196251**

BOOK 407 PAGE 31  
OFFICIAL RECORDS  
RECORDED AT THE REQUEST OF

ELECTRUM RESOURCES  
2005 FEB 22 PM 1:06

EUREKA COUNTY, NEVADA  
M.N. REBALEATI, RECORDER  
FILE NO. FEES 20.50  
**196252**

**CERTIFICATE OF LOCATION**  
**LODE MINING CLAIM**  
**EUREKA COUNTY, NEVADA**

KNOW ALL MEN BY THESE PRESENTS, That  
the undersigned hereby certifies that:

ELECTRUM RESOURCES LLC.  
720 FAITH AVENUE  
ASHLAND, OREGON 97520

has located the G11 Lode Mining Claim on the 6 day of December, 2004 whose dimensions are approximately 1500 feet by 600 feet. By this Declaration and such location, the above named locator(s) claim all veins, lodes, ledges, deposits and surface ground within the boundaries of said claim.

Said claim is a lode it being situated in the above mentioned county and state, and it is distinctly marked on the ground so that its boundaries may be readily traced by four 2" x 2" wooden post four feet long. Each monument is marked with a scribed metal tag, which states the claim name and number, and the location of the monument with respect to the claim.

Beginning at the NE corner (Cor. No. 1), thence 1500 feet south to the SE Corner (Cor. No. 2), thence 600 feet west to the SW Corner (Cor. No. 3), thence 1500 feet north to the NW Corner (Cor. No. 4), thence 600 feet east to the Point of Beginning.

The Claim is approximately 1500 feet long and 600 feet wide, such that 1490 feet are claimed in a north direction and 10 feet in a south direction from the point of discovery (monument of location), at which the Notice of Location was posted, together with 300 feet on each side of the monument of location and center line of the Claim. The general course of the lode or vein is from the north to the south direction.

This claim is located in all or part of the following quarter section(s):

NE 1/4 of Section 19, T 24 N, R 52 E, M.D.B.M.  
SE 1/4 of Section 18, T 24 N, R 52 E, M.D.B.M.

in EUREKA County, State of Nevada.

The work of location consisted of making a claim map as provided in N.R.S. 517.040.

\_\_\_\_\_  
Claimant

Alan R. Day  
Agent - Alan R. Day

BOOK 407 PAGE 32  
OFFICIAL RECORDS  
RECORDED AT THE REQUEST OF  
ELECTRUM RESOURCES  
2005 FEB 22 PM 1:06

EUREKA COUNTY, NEVADA  
M.N. REBALEATI, RECORDER  
FILE NO. FEES 20.50

**196253**

**CERTIFICATE OF LOCATION  
LODE MINING CLAIM  
EUREKA COUNTY, NEVADA**

KNOW ALL MEN BY THESE PRESENTS, That  
the undersigned hereby certifies that:

ELECTRUM RESOURCES LLC.  
720 FAITH AVENUE  
ASHLAND, OREGON 97520

has located the G12 Lode Mining Claim on the 6 day of December, 2004 whose dimensions are approximately 1500 feet by 600 feet. By this Declaration and such location, the above named locator(s) claim all veins, lodes, ledges, deposits and surface ground within the boundaries of said claim.

Said claim is a lode it being situated in the above mentioned county and state, and it is distinctly marked on the ground so that its boundaries may be readily traced by four 2" x 2" wooden post four feet long. Each monument is marked with a scribed metal tag, which states the claim name and number, and the location of the monument with respect to the claim.

Beginning at the NE corner (Cor. No. 1), thence 1500 feet south to the SE Corner (Cor. No. 2), thence 600 feet west to the SW Corner (Cor. No. 3), thence 1500 feet north to the NW Corner (Cor. No. 4), thence 600 feet east to the Point of Beginning.

The Claim is approximately 1500 feet long and 600 feet wide, such that 10 feet are claimed in a north direction and 1490 feet in a south direction from the point of discovery (monument of location), at which the Notice of Location was posted, together with 300 feet on each side of the monument of location and center line of the Claim. The general course of the lode or vein is from the north to the south direction.

This claim is located in all or part of the following quarter section(s):

NE 1/4 of Section 19, T 24 N, R 52 E, M.D.B.M.

in EUREKA County, State of Nevada.

The work of location consisted of making a claim map as provided in N.R.S. 517.040.

\_\_\_\_\_  
Claimant

Alan R. Day  
Agent - Alan R. Day

BOOK **407** PAGE **33**  
OFFICIAL RECORDS  
RECORDED AT THE REQUEST OF  
ELECTRUM RESOURCES

2005 FEB 22 PM 1:06

EUREKA COUNTY, NEVADA  
M.H. REBALEATI, RECORDER  
FILE NO. FEES **20.50**

**196254**

**CERTIFICATE OF LOCATION  
LODE MINING CLAIM  
EUREKA COUNTY, NEVADA**

KNOW ALL MEN BY THESE PRESENTS, That  
the undersigned hereby certifies that:

ELECTRUM RESOURCES LLC.  
720 FAITH AVENUE  
ASHLAND, OREGON 97520

has located the G13 Lode Mining Claim on the 6 day of December, 2004 whose dimensions are approximately 1500 feet by 600 feet. By this Declaration and such location, the above named locator(s) claim all veins, lodes, ledges, deposits and surface ground within the boundaries of said claim.

Said claim is a lode it being situated in the above mentioned county and state, and it is distinctly marked on the ground so that its boundaries may be readily traced by four 2" x 2" wooden post four feet long. Each monument is marked with a scribed metal tag, which states the claim name and number, and the location of the monument with respect to the claim.

Beginning at the NE corner (Cor. No. 1), thence 1500 feet south to the SE Corner (Cor. No. 2), thence 600 feet west to the SW Corner (Cor. No. 3), thence 1500 feet north to the NW Corner (Cor. No. 4), thence 600 feet east to the Point of Beginning.

The Claim is approximately 1500 feet long and 600 feet wide, such that 1490 feet are claimed in a north direction and 10 feet in a south direction from the point of discovery (monument of location), at which the Notice of Location was posted, together with 300 feet on each side of the monument of location and center line of the Claim. The general course of the lode or vein is from the north to the south direction.

This claim is located in all or part of the following quarter section(s):

NE 1/4 of Section	<u>19</u> , T 24 N, R 52 E, M.D.B.M.
NW 1/4 of Section	<u>20</u> , T 24 N, R 52 E, M.D.B.M.
SE 1/4 of Section	<u>18</u> , T 24 N, R 52 E, M.D.B.M.
SW 1/4 of Section	<u>17</u> , T 24 N, R 52 E., MD.B.M.

in EUREKA County, State of Nevada.

The work of location consisted of making a claim map as provided in N.R.S. 517.040.

\_\_\_\_\_  
Claimant

*Alan R. Day*  
\_\_\_\_\_  
Agent - Alan R. Day

BOOK **407** PAGE **34**  
OFFICIAL RECORDS  
RECORDED AT THE REQUEST OF  
ELECTRUM RESOURCES  
2005 FEB 22 PM 1:06

EUREKA COUNTY, NEVADA  
M.N. REBALEATI, RECORDER  
FILE NO. FEES **20.50**  
**196255**

**CERTIFICATE OF LOCATION**  
**LODE MINING CLAIM**  
**EUREKA COUNTY, NEVADA**

KNOW ALL MEN BY THESE PRESENTS, That  
the undersigned hereby certifies that:

ELECTRUM RESOURCES LLC.  
720 FAITH AVENUE  
ASHLAND, OREGON 97520

has located the G14 Lode Mining Claim on the 5 day of December, 2004 whose dimensions are approximately 1500 feet by 600 feet. By this Declaration and such location, the above named locator(s) claim all veins, lodes, ledges, deposits and surface ground within the boundaries of said claim.

Said claim is a lode it being situated in the above mentioned county and state, and it is distinctly marked on the ground so that its boundaries may be readily traced by four 2" x 2" wooden post four feet long. Each monument is marked with a scribed metal tag, which states the claim name and number, and the location of the monument with respect to the claim.

Beginning at the NE corner (Cor. No. 1), thence 1500 feet south to the SE Corner (Cor. No. 2), thence 600 feet west to the SW Corner (Cor. No. 3), thence 1500 feet north to the NW Corner (Cor. No. 4), thence 600 feet east to the Point of Beginning.

The Claim is approximately 1500 feet long and 600 feet wide, such that 10 feet are claimed in a north direction and 1490 feet in a south direction from the point of discovery (monument of location), at which the Notice of Location was posted, together with 300 feet on each side of the monument of location and center line of the Claim. The general course of the lode or vein is from the north to the south direction.


This claim is located in all or part of the following quarter section(s):

NE 1/4 of Section 19, T 24 N, R 52 E, M.D.B.M.  
NW 1/4 of Section 20, T 24 N, R 52 E, M.D.B.M.

in EUREKA County, State of Nevada.

The work of location consisted of making a claim map as provided in N.R.S. 517.040.

\_\_\_\_\_  
Claimant

  
Agent - Alan R. Day

BOOK 407 PAGE 35  
OFFICIAL RECORDS  
RECORDED AT THE REQUEST OF  
ELECTRUM RESOURCES  
2005 FEB 22 PM 1:06

EUREKA COUNTY, NEVADA  
M.N. REBALEATI, RECORDER  
FILE NO. FEES 20.50  
**196256**

**CERTIFICATE OF LOCATION  
LODE MINING CLAIM  
EUREKA COUNTY, NEVADA**

KNOW ALL MEN BY THESE PRESENTS, That  
the undersigned hereby certifies that:

ELECTRUM RESOURCES LLC.  
720 FAITH AVENUE  
ASHLAND, OREGON 97520

has located the G15 Lode Mining Claim on the 6 day of December, 2004 whose dimensions are approximately 1500 feet by 600 feet. By this Declaration and such location, the above named locator(s) claim all veins, lodes, ledges, deposits and surface ground within the boundaries of said claim.

Said claim is a lode it being situated in the above mentioned county and state, and it is distinctly marked on the ground so that its boundaries may be readily traced by four 2" x 2" wooden post four feet long. Each monument is marked with a scribed metal tag, which states the claim name and number, and the location of the monument with respect to the claim.

Beginning at the NE corner (Cor. No. 1), thence 1500 feet south to the SE Corner (Cor. No. 2), thence 600 feet west to the SW Corner (Cor. No. 3), thence 1500 feet north to the NW Corner (Cor. No. 4), thence 600 feet east to the Point of Beginning.

The Claim is approximately 1500 feet long and 600 feet wide, such that 1490 feet are claimed in a north direction and 10 feet in a south direction from the point of discovery (monument of location), at which the Notice of Location was posted, together with 300 feet on each side of the monument of location and center line of the Claim. The general course of the lode or vein is from the north to the south direction.


This claim is located in all or part of the following quarter section(s):

NW 1/4 of Section 20, T 24 N, R 52 E, M.D.B.M.  
SW 1/4 of Section 17, T 24 N, R 52 E., MD.B.M.

in EUREKA County, State of Nevada.

The work of location consisted of making a claim map as provided in N.R.S. 517.040.

\_\_\_\_\_  
Claimant

  
Agent - Alan R. Day



BOOK 407 PAGE 36  
OFFICIAL RECORDS  
RECORDED AT THE REQUEST OF  
ELECTRUM RESOURCES  
2005 FEB 22 PM 1:07  
EUREKA COUNTY, NEVADA  
M.N. REBALEATI, RECORDER  
FILE NO. 196257 FEES 20.50

**CERTIFICATE OF LOCATION  
LODE MINING CLAIM  
EUREKA COUNTY, NEVADA**

KNOW ALL MEN BY THESE PRESENTS, That  
the undersigned hereby certifies that:

ELECTRUM RESOURCES LLC.  
720 FAITH AVENUE  
ASHLAND, OREGON 97520

has located the G16 Lode Mining Claim on the 6 day of December, 2004 whose dimensions are approximately 1500 feet by 600 feet. By this Declaration and such location, the above named locator(s) claim all veins, lodes, ledges, deposits and surface ground within the boundaries of said claim.

Said claim is a lode it being situated in the above mentioned county and state, and it is distinctly marked on the ground so that its boundaries may be readily traced by four 2" x 2" wooden post four feet long. Each monument is marked with a scribed metal tag, which states the claim name and number, and the location of the monument with respect to the claim.

Beginning at the NE corner (Cor. No. 1), thence 1500 feet south to the SE Corner (Cor. No. 2), thence 600 feet west to the SW Corner (Cor. No. 3), thence 1500 feet north to the NW Corner (Cor. No. 4), thence 600 feet east to the Point of Beginning.

The Claim is approximately 1500 feet long and 600 feet wide, such that 10 feet are claimed in a north direction and 1490 feet in a south direction from the point of discovery (monument of location), at which the Notice of Location was posted, together with 300 feet on each side of the monument of location and center line of the Claim. The general course of the lode or vein is from the north to the south direction.


This claim is located in all or part of the following quarter section(s):

NW 1/4 of Section 20, T 24 N, R 52 E, M.D.B.M.

in EUREKA County, State of Nevada.

The work of location consisted of making a claim map as provided in N.R.S. 517.040.

\_\_\_\_\_  
Claimant

  
\_\_\_\_\_  
Agent - Alan R. Day

BOOK 407 PAGE 37  
OFFICIAL RECORDS  
RECORDED AT THE REQUEST OF  
ELECTRUM RESOURCES  
2005 FEB 22 PM 1:07

EUREKA COUNTY, NEVADA  
M.N. REBALEATI, RECORDER  
FILE NO. FEES 20.50

**CERTIFICATE OF LOCATION  
LODE MINING CLAIM  
EUREKA COUNTY, NEVADA**

**196258**

KNOW ALL MEN BY THESE PRESENTS, That  
the undersigned hereby certifies that:

ELECTRUM RESOURCES LLC.  
720 FAITH AVENUE  
ASHLAND, OREGON 97520

has located the G17 Lode Mining Claim on the 6 day of December, 2004 whose dimensions are approximately 1500 feet by 600 feet. By this Declaration and such location, the above named locator(s) claim all veins, lodes, ledges, deposits and surface ground within the boundaries of said claim.

Said claim is a lode it being situated in the above mentioned county and state, and it is distinctly marked on the ground so that its boundaries may be readily traced by four 2" x 2" wooden post four feet long. Each monument is marked with a scribed metal tag, which states the claim name and number, and the location of the monument with respect to the claim.

Beginning at the NE corner (Cor. No. 1), thence 1500 feet south to the SE Corner (Cor. No. 2), thence 600 feet west to the SW Corner (Cor. No. 3), thence 1500 feet north to the NW Corner (Cor. No. 4), thence 600 feet east to the Point of Beginning.

The Claim is approximately 1500 feet long and 600 feet wide, such that 1490 feet are claimed in a north direction and 10 feet in a south direction from the point of discovery (monument of location), at which the Notice of Location was posted, together with 300 feet on each side of the monument of location and center line of the Claim. The general course of the lode or vein is from the north to the south direction.


This claim is located in all or part of the following quarter section(s):

NW 1/4 of Section 20, T 24 N, R 52 E, M.D.B.M.  
SW 1/4 of Section 17, T 24 N, R 52 E., MD.B.M.

in EUREKA County, State of Nevada.

The work of location consisted of making a claim map as provided in N.R.S. 517.040.

\_\_\_\_\_  
Claimant

  
Agent - Alan R. Day

BOOK 407 PAGE 38  
OFFICIAL RECORDS  
RECORDED AT THE REQUEST OF  
ELECTRUM RESOURCES  
2005 FEB 22 PM 1:07

EUREKA COUNTY, NEVADA  
M.M. REBALEATI, RECORDER  
FILE NO. FEES 20.50

**CERTIFICATE OF LOCATION  
LODE MINING CLAIM  
EUREKA COUNTY, NEVADA**

**196259**

KNOW ALL MEN BY THESE PRESENTS, That  
the undersigned hereby certifies that:

ELECTRUM RESOURCES LLC.  
720 FAITH AVENUE  
ASHLAND, OREGON 97520

has located the G18 Lode Mining Claim on the 6 day of December, 2004 whose dimensions are approximately 1500 feet by 600 feet. By this Declaration and such location, the above named locator(s) claim all veins, lodes, ledges, deposits and surface ground within the boundaries of said claim.

Said claim is a lode it being situated in the above mentioned county and state, and it is distinctly marked on the ground so that its boundaries may be readily traced by four 2" x 2" wooden post four feet long. Each monument is marked with a scribed metal tag, which states the claim name and number, and the location of the monument with respect to the claim.

Beginning at the NE corner (Cor. No. 1), thence 1500 feet south to the SE Corner (Cor. No. 2), thence 600 feet west to the SW Corner (Cor. No. 3), thence 1500 feet north to the NW Corner (Cor. No. 4), thence 600 feet east to the Point of Beginning.

The Claim is approximately 1500 feet long and 600 feet wide, such that 10 feet are claimed in a north direction and 1490 feet in a south direction from the point of discovery (monument of location), at which the Notice of Location was posted, together with 300 feet on each side of the monument of location and center line of the Claim. The general course of the lode or vein is from the north to the south direction.

This claim is located in all or part of the following quarter section(s):

NW 1/4 of Section 20, T 24 N, R 52 E, M.D.B.M.

in EUREKA County, State of Nevada.

The work of location consisted of making a claim map as provided in N.R.S. 517.040.

\_\_\_\_\_  
Claimant

Alan R. Day  
Agent - Alan R. Day

BOOK 407 PAGE 39  
OFFICIAL RECORDS  
RECORDED AT THE REQUEST OF  
ELECTRUM RESOURCES  
2005 FEB 22 PM 1:07

EUREKA COUNTY, NEVADA  
M.M. REBALEATI, RECORDER  
FILE NO. FEES 20.50  
**196260**

**CERTIFICATE OF LOCATION  
LODE MINING CLAIM  
EUREKA COUNTY, NEVADA**

KNOW ALL MEN BY THESE PRESENTS, That  
the undersigned hereby certifies that:

ELECTRUM RESOURCES LLC.  
720 FAITH AVENUE  
ASHLAND, OREGON 97520

has located the G19 Lode Mining Claim on the 6 day of December, 2004 whose dimensions are approximately 1500 feet by 600 feet. By this Declaration and such location, the above named locator(s) claim all veins, lodes, ledges, deposits and surface ground within the boundaries of said claim.

Said claim is a lode it being situated in the above mentioned county and state, and it is distinctly marked on the ground so that its boundaries may be readily traced by four 2" x 2" wooden post four feet long. Each monument is marked with a scribed metal tag, which states the claim name and number, and the location of the monument with respect to the claim.

Beginning at the NE corner (Cor. No. 1), thence 1500 feet south to the SE Corner (Cor. No. 2), thence 600 feet west to the SW Corner (Cor. No. 3), thence 1500 feet north to the NW Corner (Cor. No. 4), thence 600 feet east to the Point of Beginning.


The Claim is approximately 1500 feet long and 600 feet wide, such that 1490 feet are claimed in a north direction and 10 feet in a south direction from the point of discovery (monument of location), at which the Notice of Location was posted, together with 300 feet on each side of the monument of location and center line of the Claim. The general course of the lode or vein is from the north to the south direction.

This claim is located in all or part of the following quarter section(s):

NW 1/4 of Section 20, T 24 N, R 52 E, M.D.B.M.  
SW 1/4 of Section 17, T 24 N, R 52 E., MD.B.M.

in EUREKA County, State of Nevada.

The work of location consisted of making a claim map as provided in N.R.S. 517.040.

\_\_\_\_\_  
Claimant  
  
Agent - Alan R. Day

BOOK **407** PAGE **40**  
OFFICIAL RECORDS  
RECORDED AT THE REQUEST OF  
ELECTRUM RESOURCES  
2005 FEB 22 PM 1:07

EUREKA COUNTY, NEVADA  
M.N. REBALEATI, RECORDER  
FILE NO. FEES **20.50**  
**196261**

**CERTIFICATE OF LOCATION**  
**LODE MINING CLAIM**  
**EUREKA COUNTY, NEVADA**

KNOW ALL MEN BY THESE PRESENTS, That  
the undersigned hereby certifies that:

ELECTRUM RESOURCES LLC.  
720 FAITH AVENUE  
ASHLAND, OREGON 97520

has located the G20 Lode Mining Claim on the 6 day of December, 2004 whose dimensions are approximately 1500 feet by 600 feet. By this Declaration and such location, the above named locator(s) claim all veins, lodes, ledges, deposits and surface ground within the boundaries of said claim.

Said claim is a lode it being situated in the above mentioned county and state, and it is distinctly marked on the ground so that its boundaries may be readily traced by four 2" x 2" wooden post four feet long. Each monument is marked with a scribed metal tag, which states the claim name and number, and the location of the monument with respect to the claim.

Beginning at the NE corner (Cor. No. 1), thence 1500 feet south to the SE Corner (Cor. No. 2), thence 600 feet west to the SW Corner (Cor. No. 3), thence 1500 feet north to the NW Corner (Cor. No. 4), thence 600 feet east to the Point of Beginning.

The Claim is approximately 1500 feet long and 600 feet wide, such that 10 feet are claimed in a north direction and 1490 feet in a south direction from the point of discovery (monument of location), at which the Notice of Location was posted, together with 300 feet on each side of the monument of location and center line of the Claim. The general course of the lode or vein is from the north to the south direction.


This claim is located in all or part of the following quarter section(s):

NW 1/4 of Section 20, T 24 N, R 52 E, M.D.B.M.

in EUREKA County, State of Nevada.

The work of location consisted of making a claim map as provided in N.R.S. 517.040.

\_\_\_\_\_  
Claimant

  
\_\_\_\_\_  
Agent - Alan R. Day

BOOK 407 PAGE 41  
OFFICIAL RECORDS  
RECORDED AT THE REQUEST OF  
ELECTRUM RESOURCES  
2005 FEB 22 PM 1:07

EUREKA COUNTY, NEVADA  
M.M. REBALEATI, RECORDER  
FILE NO. 196262  
FEES 20.50

**CERTIFICATE OF LOCATION  
LODE MINING CLAIM  
EUREKA COUNTY, NEVADA**

KNOW ALL MEN BY THESE PRESENTS, That  
the undersigned hereby certifies that:

ELECTRUM RESOURCES LLC.  
720 FAITH AVENUE  
ASHLAND, OREGON 97520

has located the G21 Lode Mining Claim on the 6 day of December, 2004 whose dimensions are approximately 1500 feet by 600 feet. By this Declaration and such location, the above named locator(s) claim all veins, lodes, ledges, deposits and surface ground within the boundaries of said claim.

Said claim is a lode it being situated in the above mentioned county and state, and it is distinctly marked on the ground so that its boundaries may be readily traced by four 2" x 2" wooden post four feet long. Each monument is marked with a scribed metal tag, which states the claim name and number, and the location of the monument with respect to the claim.

Beginning at the NE corner (Cor. No. 1), thence 1500 feet south to the SE Corner (Cor. No. 2), thence 600 feet west to the SW Corner (Cor. No. 3), thence 1500 feet north to the NW Corner (Cor. No. 4), thence 600 feet east to the Point of Beginning.

The Claim is approximately 1500 feet long and 600 feet wide, such that 1490 feet are claimed in a north direction and 10 feet in a south direction from the point of discovery (monument of location), at which the Notice of Location was posted, together with 300 feet on each side of the monument of location and center line of the Claim. The general course of the lode or vein is from the north to the south direction.


This claim is located in all or part of the following quarter section(s):

NW 1/4 of Section 20, T 24 N, R 52 E, M.D.B.M.  
SW 1/4 of Section 17, T 24 N, R 52 E., MD.B.M.

in EUREKA County, State of Nevada.

The work of location consisted of making a claim map as provided in N.R.S. 517.040.

\_\_\_\_\_  
Claimant

  
Agent - Alan R. Day

BOOK 407 PAGE 042  
OFFICIAL RECORDS  
RECORDED AT THE REQUEST OF  
ELECTRUM RESOURCES

2005 FEB 22 PM 1:07

EUREKA COUNTY, NEVADA  
M.N. REBALEATI, RECORDER  
FILE NO. FEES 20.50  
**196263**

**CERTIFICATE OF LOCATION**  
**LODE MINING CLAIM**  
**EUREKA COUNTY, NEVADA**

KNOW ALL MEN BY THESE PRESENTS, That  
the undersigned hereby certifies that:

ELECTRUM RESOURCES LLC.  
720 FAITH AVENUE  
ASHLAND, OREGON 97520

has located the G22 Lode Mining Claim on the 6 day of December, 2004 whose dimensions are approximately 1500 feet by 600 feet. By this Declaration and such location, the above named locator(s) claim all veins, lodes, ledges, deposits and surface ground within the boundaries of said claim.

Said claim is a lode it being situated in the above mentioned county and state, and it is distinctly marked on the ground so that its boundaries may be readily traced by four 2" x 2" wooden post four feet long. Each monument is marked with a scribed metal tag, which states the claim name and number, and the location of the monument with respect to the claim.

Beginning at the NE corner (Cor. No. 1), thence 1500 feet south to the SE Corner (Cor. No. 2), thence 600 feet west to the SW Corner (Cor. No. 3), thence 1500 feet north to the NW Corner (Cor. No. 4), thence 600 feet east to the Point of Beginning.

The Claim is approximately 1500 feet long and 600 feet wide, such that 10 feet are claimed in a north direction and 1490 feet in a south direction from the point of discovery (monument of location), at which the Notice of Location was posted, together with 300 feet on each side of the monument of location and center line of the Claim. The general course of the lode or vein is from the north to the south direction.


This claim is located in all or part of the following quarter section(s):

NW 1/4 of Section 20, T 24 N, R 52 E, M.D.B.M.

in EUREKA County, State of Nevada.

The work of location consisted of making a claim map as provided in N.R.S. 517.040.

\_\_\_\_\_  
Claimant

  
Agent - Alan R. Day



BOOK 407 PAGE 43  
OFFICIAL RECORDS  
RECORDED AT THE REQUEST OF  
ELECTRUM RESOURCES  
2005 FEB 22 PM 1:07

EUREKA COUNTY, NEVADA  
M.N. REBALEATI, RECORDER  
FILE NO. FEES 20.50

**196264**

**CERTIFICATE OF LOCATION  
LODE MINING CLAIM  
EUREKA COUNTY, NEVADA**

KNOW ALL MEN BY THESE PRESENTS, That  
the undersigned hereby certifies that:

ELECTRUM RESOURCES LLC.  
720 FAITH AVENUE  
ASHLAND, OREGON 97520

has located the G23 Lode Mining Claim on the 6 day of December, 2004 whose dimensions are approximately 1500 feet by 600 feet. By this Declaration and such location, the above named locator(s) claim all veins, lodes, ledges, deposits and surface ground within the boundaries of said claim.

Said claim is a lode it being situated in the above mentioned county and state, and it is distinctly marked on the ground so that its boundaries may be readily traced by four 2" x 2" wooden post four feet long. Each monument is marked with a scribed metal tag, which states the claim name and number, and the location of the monument with respect to the claim.

Beginning at the NE corner (Cor. No. 1), thence 1500 feet south to the SE Corner (Cor. No. 2), thence 600 feet west to the SW Corner (Cor. No. 3), thence 1500 feet north to the NW Corner (Cor. No. 4), thence 600 feet east to the Point of Beginning.

The Claim is approximately 1500 feet long and 600 feet wide, such that 1490 feet are claimed in a north direction and 10 feet in a south direction from the point of discovery (monument of location), at which the Notice of Location was posted, together with 300 feet on each side of the monument of location and center line of the Claim. The general course of the lode or vein is from the north to the south direction.

This claim is located in all or part of the following quarter section(s):

NE 1/4 of Section	<u>20</u> , T 24 N, R 52 E, M.D.B.M.
NW 1/4 of Section	<u>20</u> , T 24 N, R 52 E, M.D.B.M.
SE 1/4 of Section	<u>17</u> , T 24 N, R 52 E, M.D.B.M.
SW 1/4 of Section	<u>17</u> , T 24 N, R 52 E., MD.B.M.

in EUREKA County, State of Nevada.

The work of location consisted of making a claim map as provided in N.R.S. 517.040.

\_\_\_\_\_  
Claimant

Alan R. Day  
Agent - Alan R. Day

BOOK 407 PAGE 44  
OFFICIAL RECORDS  
RECORDED AT THE REQUEST OF  
ELECTRUM RESOURCES  
2005 FEB 22 PM 1:07  
EUREKA COUNTY, NEVADA  
M.N. REBALEATI, RECORDER  
FILE NO. 196265 FEES 20.50

**CERTIFICATE OF LOCATION**  
**LODE MINING CLAIM**  
**EUREKA COUNTY, NEVADA**

KNOW ALL MEN BY THESE PRESENTS, That  
the undersigned hereby certifies that:

ELECTRUM RESOURCES LLC.  
720 FAITH AVENUE  
ASHLAND, OREGON 97520

has located the G24 Lode Mining Claim on the 6 day of December, 2004 whose dimensions are approximately 1500 feet by 600 feet. By this Declaration and such location, the above named locator(s) claim all veins, lodes, ledges, deposits and surface ground within the boundaries of said claim.

Said claim is a lode it being situated in the above mentioned county and state, and it is distinctly marked on the ground so that its boundaries may be readily traced by four 2" x 2" wooden post four feet long. Each monument is marked with a scribed metal tag, which states the claim name and number, and the location of the monument with respect to the claim.

Beginning at the NE corner (Cor. No. 1), thence 1500 feet south to the SE Corner (Cor. No. 2), thence 600 feet west to the SW Corner (Cor. No. 3), thence 1500 feet north to the NW Corner (Cor. No. 4), thence 600 feet east to the Point of Beginning.

The Claim is approximately 1500 feet long and 600 feet wide, such that 10 feet are claimed in a north direction and 1490 feet in a south direction from the point of discovery (monument of location), at which the Notice of Location was posted, together with 300 feet on each side of the monument of location and center line of the Claim. The general course of the lode or vein is from the north to the south direction.

This claim is located in all or part of the following quarter section(s):

NE 1/4 of Section 20, T 24 N, R 52 E, M.D.B.M.  
NW 1/4 of Section 20, T 24 N, R 52 E, M.D.B.M.

in EUREKA County, State of Nevada.

The work of location consisted of making a claim map as provided in N.R.S. 517.040.

\_\_\_\_\_  
Claimant

Alan R. Day  
Agent - Alan R. Day

BOOK 407 PAGE 45  
OFFICIAL RECORDS  
RECORDED AT THE REQUEST OF  
ELECTRUM RESOURCES  
2005 FEB 22 PM 1:07

EUREKA COUNTY, NEVADA  
M.M. REBALEATI, RECORDER  
FILE NO. 196266 FEES 20.50

**CERTIFICATE OF LOCATION  
LODE MINING CLAIM  
EUREKA COUNTY, NEVADA**

KNOW ALL MEN BY THESE PRESENTS, That  
the undersigned hereby certifies that:

ELECTRUM RESOURCES LLC,  
720 FAITH AVENUE  
ASHLAND, OREGON 97520

has located the G25 Lode Mining Claim on the 6 day of December, 2004 whose dimensions are approximately 1500 feet by 600 feet. By this Declaration and such location, the above named locator(s) claim all veins, lodes, ledges, deposits and surface ground within the boundaries of said claim.

Said claim is a lode it being situated in the above mentioned county and state, and it is distinctly marked on the ground so that its boundaries may be readily traced by four 2" x 2" wooden post four feet long. Each monument is marked with a scribed metal tag, which states the claim name and number, and the location of the monument with respect to the claim.

Beginning at the NE corner (Cor. No. 1), thence 1500 feet south to the SE Corner (Cor. No. 2), thence 600 feet west to the SW Corner (Cor. No. 3), thence 1500 feet north to the NW Corner (Cor. No. 4), thence 600 feet east to the Point of Beginning.

The Claim is approximately 1500 feet long and 600 feet wide, such that 1490 feet are claimed in a north direction and 10 feet in a south direction from the point of discovery (monument of location), at which the Notice of Location was posted, together with 300 feet on each side of the monument of location and center line of the Claim. The general course of the lode or vein is from the north to the south direction.


This claim is located in all or part of the following quarter section(s):

NE 1/4 of Section 20, T 24 N, R 52 E, M.D.B.M.  
SE 1/4 of Section 17, T 24 N, R 52 E, M.D.B.M.

in EUREKA County, State of Nevada.

The work of location consisted of making a claim map as provided in N.R.S. 517.040.

\_\_\_\_\_  
Claimant

  
Agent - Alan R. Day

BOOK 407 PAGE 46  
OFFICIAL RECORDS  
RECORDED AT THE REQUEST OF:  
ELECTRUM RESOURCES

2005 FEB 22 PM 1:07

EUREKA COUNTY, NEVADA  
M.H. REBALEATI, RECORDER  
FILE NO. 196267 FEES 20.50

**CERTIFICATE OF LOCATION  
LODE MINING CLAIM  
EUREKA COUNTY, NEVADA**

KNOW ALL MEN BY THESE PRESENTS, That  
the undersigned hereby certifies that:

ELECTRUM RESOURCES LLC.  
720 FAITH AVENUE  
ASHLAND, OREGON 97520

has located the G26 Lode Mining Claim on the 6 day of December, 2004 whose dimensions are approximately 1500 feet by 600 feet. By this Declaration and such location, the above named locator(s) claim all veins, lodes, ledges, deposits and surface ground within the boundaries of said claim.

Said claim is a lode it being situated in the above mentioned county and state, and it is distinctly marked on the ground so that its boundaries may be readily traced by four 2" x 2" wooden post four feet long. Each monument is marked with a scribed metal tag, which states the claim name and number, and the location of the monument with respect to the claim.

Beginning at the NE corner (Cor. No. 1), thence 1500 feet south to the SE Corner (Cor. No. 2), thence 600 feet west to the SW Corner (Cor. No. 3), thence 1500 feet north to the NW Corner (Cor. No. 4), thence 600 feet east to the Point of Beginning.

The Claim is approximately 1500 feet long and 600 feet wide, such that 10 feet are claimed in a north direction and 1490 feet in a south direction from the point of discovery (monument of location), at which the Notice of Location was posted, together with 300 feet on each side of the monument of location and center line of the Claim. The general course of the lode or vein is from the north to the south direction.

This claim is located in all or part of the following quarter section(s):

NE 1/4 of Section 20, T 24 N, R 52 E, M.D.B.M.

in EUREKA County, State of Nevada.

The work of location consisted of making a claim map as provided in N.R.S. 517.040.

\_\_\_\_\_  
Claimant

Alan R. Day  
Agent - Alan R. Day

BOOK 407 PAGE 47  
OFFICIAL RECORDS  
RECORDED AT THE REQUEST OF  
ELECTRUM RESOURCES  
2005 FEB 22 PM 1:07

EUREKA COUNTY, NEVADA  
M.N. REBALEATI, RECORDER  
FILE NO. FEES 20.50

**196268**

**CERTIFICATE OF LOCATION  
LODE MINING CLAIM  
EUREKA COUNTY, NEVADA**

KNOW ALL MEN BY THESE PRESENTS, That  
the undersigned hereby certifies that:

ELECTRUM RESOURCES LLC.  
720 FAITH AVENUE  
ASHLAND, OREGON 97520

has located the G27 Lode Mining Claim on the 6 day of December, 2004 whose dimensions are approximately 1500 feet by 600 feet. By this Declaration and such location, the above named locator(s) claim all veins, lodes, ledges, deposits and surface ground within the boundaries of said claim.

Said claim is a lode it being situated in the above mentioned county and state, and it is distinctly marked on the ground so that its boundaries may be readily traced by four 2" x 2" wooden post four feet long. Each monument is marked with a scribed metal tag, which states the claim name and number, and the location of the monument with respect to the claim.

Beginning at the NE corner (Cor. No. 1), thence 1500 feet south to the SE Corner (Cor. No. 2), thence 600 feet west to the SW Corner (Cor. No. 3), thence 1500 feet north to the NW Corner (Cor. No. 4), thence 600 feet east to the Point of Beginning.

The Claim is approximately 1500 feet long and 600 feet wide, such that 1490 feet are claimed in a north direction and 10 feet in a south direction from the point of discovery (monument of location), at which the Notice of Location was posted, together with 300 feet on each side of the monument of location and center line of the Claim. The general course of the lode or vein is from the north to the south direction.

This claim is located in all or part of the following quarter section(s):

NE 1/4 of Section 20, T 24 N, R 52 E, M.D.B.M.  
SE 1/4 of Section 17, T 24 N, R 52 E, M.D.B.M.

in EUREKA County, State of Nevada.

The work of location consisted of making a claim map as provided in N.R.S. 517.040.

\_\_\_\_\_  
Claimant

Alan R. Day  
Agent - Alan R. Day

BOOK 407 PAGE 48  
OFFICIAL RECORDS  
RECORDED AT THE REQUEST OF  
ELECTRUM RESOURCES

2005 FEB 22 PM 1:07

EUREKA COUNTY, NEVADA  
M.N. REBALEATI, RECORDER  
FILE NO. FEES 20.50  
**196269**

**CERTIFICATE OF LOCATION  
LODE MINING CLAIM  
EUREKA COUNTY, NEVADA**

KNOW ALL MEN BY THESE PRESENTS, That  
the undersigned hereby certifies that:

ELECTRUM RESOURCES LLC.  
720 FAITH AVENUE  
ASHLAND, OREGON 97520

has located the G28 Lode Mining Claim on the 6 day of December, 2004 whose dimensions are approximately 1500 feet by 600 feet. By this Declaration and such location, the above named locator(s) claim all veins, lodes, ledges, deposits and surface ground within the boundaries of said claim.

Said claim is a lode it being situated in the above mentioned county and state, and it is distinctly marked on the ground so that its boundaries may be readily traced by four 2" x 2" wooden post four feet long. Each monument is marked with a scribed metal tag, which states the claim name and number, and the location of the monument with respect to the claim.

Beginning at the NE corner (Cor. No. 1), thence 1500 feet south to the SE Corner (Cor. No. 2), thence 600 feet west to the SW Corner (Cor. No. 3), thence 1500 feet north to the NW Corner (Cor. No. 4), thence 600 feet east to the Point of Beginning.

The Claim is approximately 1500 feet long and 600 feet wide, such that 10 feet are claimed in a north direction and 1490 feet in a south direction from the point of discovery (monument of location), at which the Notice of Location was posted, together with 300 feet on each side of the monument of location and center line of the Claim. The general course of the lode or vein is from the north to the south direction.


This claim is located in all or part of the following quarter section(s):

NE 1/4 of Section 20, T 24 N, R 52 E, M.D.B.M.

in EUREKA County, State of Nevada.

The work of location consisted of making a claim map as provided in N.R.S. 517.040.

\_\_\_\_\_  
Claimant

  
Agent - Alan R. Day

BOOK 407 PAGE 49  
OFFICIAL RECORDS  
RECORDED AT THE REQUEST OF  
ELECTRUM RESOURCES  
2005 FEB 22 PM 1:07

EUREKA COUNTY, NEVADA  
M.H. REBALEATI, RECORDER  
FILE NO. FEES 20.50  
**196270**

**CERTIFICATE OF LOCATION  
LODE MINING CLAIM  
EUREKA COUNTY, NEVADA**

KNOW ALL MEN BY THESE PRESENTS, That  
the undersigned hereby certifies that:

ELECTRUM RESOURCES LLC.  
720 FAITH AVENUE  
ASHLAND, OREGON 97520

has located the G29 Lode Mining Claim on the 6 day of December, 2004 whose dimensions are approximately 1500 feet by 600 feet. By this Declaration and such location, the above named locator(s) claim all veins, lodes, ledges, deposits and surface ground within the boundaries of said claim.

Said claim is a lode it being situated in the above mentioned county and state, and it is distinctly marked on the ground so that its boundaries may be readily traced by four 2" x 2" wooden post four feet long. Each monument is marked with a scribed metal tag, which states the claim name and number, and the location of the monument with respect to the claim.

Beginning at the NE corner (Cor. No. 1), thence 1500 feet south to the SE Corner (Cor. No. 2), thence 600 feet west to the SW Corner (Cor. No. 3), thence 1500 feet north to the NW Corner (Cor. No. 4), thence 600 feet east to the Point of Beginning.

The Claim is approximately 1500 feet long and 600 feet wide, such that 1490 feet are claimed in a north direction and 10 feet in a south direction from the point of discovery (monument of location), at which the Notice of Location was posted, together with 300 feet on each side of the monument of location and center line of the Claim. The general course of the lode or vein is from the north to the south direction.


This claim is located in all or part of the following quarter section(s):

NE 1/4 of Section 20, T 24 N, R 52 E, M.D.B.M.  
SE 1/4 of Section 17, T 24 N, R 52 E, M.D.B.M.

in EUREKA County, State of Nevada.

The work of location consisted of making a claim map as provided in N.R.S. 517.040.

\_\_\_\_\_  
Claimant

  
Agent - Alan R. Day



BOOK 407 PAGE 50  
OFFICIAL RECORDS  
RECORDED AT THE REQUEST OF  
ELECTRUM RESOURCES  
2005 FEB 22 PM 1:10

EUREKA COUNTY, NEVADA  
M.N. REBALEATI, RECORDER  
FILE NO. FEES 20.50  
**196271**

**CERTIFICATE OF LOCATION  
LODE MINING CLAIM  
EUREKA COUNTY, NEVADA**

KNOW ALL MEN BY THESE PRESENTS, That  
the undersigned hereby certifies that:

ELECTRUM RESOURCES LLC.  
720 FAITH AVENUE  
ASHLAND, OREGON 97520

has located the G30 Lode Mining Claim on the 6 day of December, 2004 whose dimensions are approximately 1500 feet by 600 feet. By this Declaration and such location, the above named locator(s) claim all veins, lodes, ledges, deposits and surface ground within the boundaries of said claim.

Said claim is a lode it being situated in the above mentioned county and state, and it is distinctly marked on the ground so that its boundaries may be readily traced by four 2" x 2" wooden post four feet long. Each monument is marked with a scribed metal tag, which states the claim name and number, and the location of the monument with respect to the claim.

Beginning at the NE corner (Cor. No. 1), thence 1500 feet south to the SE Corner (Cor. No. 2), thence 600 feet west to the SW Corner (Cor. No. 3), thence 1500 feet north to the NW Corner (Cor. No. 4), thence 600 feet east to the Point of Beginning.

The Claim is approximately 1500 feet long and 600 feet wide, such that 10 feet are claimed in a north direction and 1490 feet in a south direction from the point of discovery (monument of location), at which the Notice of Location was posted, together with 300 feet on each side of the monument of location and center line of the Claim. The general course of the lode or vein is from the north to the south direction.


This claim is located in all or part of the following quarter section(s):

NE 1/4 of Section 20, T 24 N, R 52 E, M.D.B.M.

in EUREKA County, State of Nevada.

The work of location consisted of making a claim map as provided in N.R.S. 517.040.

\_\_\_\_\_  
Claimant

  
Agent - Alan R. Day

**196271**

BOOK 407 PAGE 51  
OFFICIAL RECORDS  
RECORDED AT THE REQUEST OF  
ELECTRUM RESOURCES  
2005 FEB 22 PM 1:10  
EUREKA COUNTY, NEVADA  
M.H. REBALEATI, RECORDER  
FILE NO. 196272 FEES 20.50

**CERTIFICATE OF LOCATION  
LODE MINING CLAIM  
EUREKA COUNTY, NEVADA**

KNOW ALL MEN BY THESE PRESENTS, That  
the undersigned hereby certifies that:

ELECTRUM RESOURCES LLC.  
720 FAITH AVENUE  
ASHLAND, OREGON 97520

has located the G31 Lode Mining Claim on the 6 day of December, 2004 whose dimensions are approximately 1500 feet by 600 feet. By this Declaration and such location, the above named locator(s) claim all veins, lodes, ledges, deposits and surface ground within the boundaries of said claim.

Said claim is a lode it being situated in the above mentioned county and state, and it is distinctly marked on the ground so that its boundaries may be readily traced by four 2" x 2" wooden post four feet long. Each monument is marked with a scribed metal tag, which states the claim name and number, and the location of the monument with respect to the claim.

Beginning at the NE corner (Cor. No. 1), thence 1500 feet south to the SE Corner (Cor. No. 2), thence 600 feet west to the SW Corner (Cor. No. 3), thence 1500 feet north to the NW Corner (Cor. No. 4), thence 600 feet east to the Point of Beginning.


The Claim is approximately 1500 feet long and 600 feet wide, such that 1490 feet are claimed in a north direction and 10 feet in a south direction from the point of discovery (monument of location), at which the Notice of Location was posted, together with 300 feet on each side of the monument of location and center line of the Claim. The general course of the lode or vein is from the north to the south direction.

This claim is located in all or part of the following quarter section(s):

NE 1/4 of Section	<u>20</u> , T 24 N, R 52 E, M.D.B.M.
NW 1/4 of Section	<u>21</u> , T 24 N, R 52 E, M.D.B.M.
SE 1/4 of Section	<u>17</u> , T 24 N, R 52 E, M.D.B.M.
SW 1/4 of Section	<u>16</u> , T 24 N, R 52 E., MD.B.M.

in EUREKA County, State of Nevada.

The work of location consisted of making a claim map as provided in N.R.S. 517.040.

\_\_\_\_\_  
Claimant  
  
\_\_\_\_\_  
Agent - Alan R. Day

BOOK **407** PAGE **52**  
OFFICIAL RECORDS  
RECORDED AT THE REQUEST OF  
ELECTRUM RESOURCES

2005 FEB 22 PM 1:10

EUREKA COUNTY, NEVADA  
M.N. REBALEATI, RECORDER  
FILE NO. FEES **20.50**  
**196273**

**CERTIFICATE OF LOCATION**  
**LODE MINING CLAIM**  
**EUREKA COUNTY, NEVADA**

KNOW ALL MEN BY THESE PRESENTS, That  
the undersigned hereby certifies that:

ELECTRUM RESOURCES LLC.  
720 FAITH AVENUE  
ASHLAND, OREGON 97520

has located the G32 Lode Mining Claim on the 6 day of December, 2004 whose dimensions are approximately 1500 feet by 600 feet. By this Declaration and such location, the above named locator(s) claim all veins, lodes, ledges, deposits and surface ground within the boundaries of said claim.

Said claim is a lode it being situated in the above mentioned county and state, and it is distinctly marked on the ground so that its boundaries may be readily traced by four 2" x 2" wooden post four feet long. Each monument is marked with a scribed metal tag, which states the claim name and number, and the location of the monument with respect to the claim.

Beginning at the NE corner (Cor. No. 1), thence 1500 feet south to the SE Corner (Cor. No. 2), thence 600 feet west to the SW Corner (Cor. No. 3), thence 1500 feet north to the NW Corner (Cor. No. 4), thence 600 feet east to the Point of Beginning.

The Claim is approximately 1500 feet long and 600 feet wide, such that 10 feet are claimed in a north direction and 1490 feet in a south direction from the point of discovery (monument of location), at which the Notice of Location was posted, together with 300 feet on each side of the monument of location and center line of the Claim. The general course of the lode or vein is from the north to the south direction.


This claim is located in all or part of the following quarter section(s):

NE 1/4 of Section 20, T 24 N, R 52 E, M.D.B.M.  
NW 1/4 of Section 21, T 24 N, R 52 E, M.D.B.M.

in EUREKA County, State of Nevada.

The work of location consisted of making a claim map as provided in N.R.S. 517.040.

\_\_\_\_\_  
Claimant

  
Agent - Alan R. Day

BOOK **407** PAGE **53**  
OFFICIAL RECORDS  
RECORDED AT THE REQUEST OF  
ELECTRUM RESOURCES  
2005 FEB 22 PM 1:10

EUREKA COUNTY, NEVADA  
M.N. REBALEATI, RECORDER  
FILE NO. **196274** FEES **20.50**

**CERTIFICATE OF LOCATION**  
**LODE MINING CLAIM**  
**EUREKA COUNTY, NEVADA**

KNOW ALL MEN BY THESE PRESENTS, That  
the undersigned hereby certifies that:

ELECTRUM RESOURCES LLC.  
720 FAITH AVENUE  
ASHLAND, OREGON 97520

has located the G33 Lode Mining Claim on the 6 day of December, 2004 whose dimensions are approximately 1500 feet by 600 feet. By this Declaration and such location, the above named locator(s) claim all veins, lodes, ledges, deposits and surface ground within the boundaries of said claim.

Said claim is a lode it being situated in the above mentioned county and state, and it is distinctly marked on the ground so that its boundaries may be readily traced by four 2" x 2" wooden post four feet long. Each monument is marked with a scribed metal tag, which states the claim name and number, and the location of the monument with respect to the claim.

Beginning at the NE corner (Cor. No. 1), thence 1500 feet south to the SE Corner (Cor. No. 2), thence 600 feet west to the SW Corner (Cor. No. 3), thence 1500 feet north to the NW Corner (Cor. No. 4), thence 600 feet east to the Point of Beginning.

The Claim is approximately 1500 feet long and 600 feet wide, such that 1490 feet are claimed in a north direction and 10 feet in a south direction from the point of discovery (monument of location), at which the Notice of Location was posted, together with 300 feet on each side of the monument of location and center line of the Claim. The general course of the lode or vein is from the north to the south direction.


This claim is located in all or part of the following quarter section(s):

NE 1/4 of Section	<u>24</u> , T 24 N, R 51 E, M.D.B.M.
NW 1/4 of Section	<u>19</u> , T 24 N, R 52 E, M.D.B.M.
SE 1/4 of Section	<u>24</u> , T 24 N, R 51 E, M.D.B.M.
SW 1/4 of Section	<u>19</u> , T 24 N, R 52 E., MD.B.M.

in EUREKA County, State of Nevada.

The work of location consisted of making a claim map as provided in N.R.S. 517.040.

\_\_\_\_\_  
Claimant

  
\_\_\_\_\_  
Agent - Alan R. Day

BOOK 407 PAGE 54  
OFFICIAL RECORDS  
RECORDED AT THE REQUEST OF  
ELECTRUM RESOURCES  
2005 FEB 22 PM 1:10  
EUREKA COUNTY, NEVADA  
M.N. REBALEATI, RECORDER  
FILE NO. FEES 20.50  
**196275**

**CERTIFICATE OF LOCATION  
LODE MINING CLAIM  
EUREKA COUNTY, NEVADA**

KNOW ALL MEN BY THESE PRESENTS, That  
the undersigned hereby certifies that:

ELECTRUM RESOURCES LLC.  
720 FAITH AVENUE  
ASHLAND, OREGON 97520

has located the G34 Lode Mining Claim on the 6 day of December, 2004 whose dimensions are approximately 1500 feet by 600 feet. By this Declaration and such location, the above named locator(s) claim all veins, lodes, ledges, deposits and surface ground within the boundaries of said claim.

Said claim is a lode it being situated in the above mentioned county and state, and it is distinctly marked on the ground so that its boundaries may be readily traced by four 2" x 2" wooden post four feet long. Each monument is marked with a scribed metal tag, which states the claim name and number, and the location of the monument with respect to the claim.

Beginning at the NE corner (Cor. No. 1), thence 1500 feet south to the SE Corner (Cor. No. 2), thence 600 feet west to the SW Corner (Cor. No. 3), thence 1500 feet north to the NW Corner (Cor. No. 4), thence 600 feet east to the Point of Beginning.

The Claim is approximately 1500 feet long and 600 feet wide, such that 10 feet are claimed in a north direction and 1490 feet in a south direction from the point of discovery (monument of location), at which the Notice of Location was posted, together with 300 feet on each side of the monument of location and center line of the Claim. The general course of the lode or vein is from the north to the south direction.


This claim is located in all or part of the following quarter section(s):

NE 1/4 of Section	<u>25</u> , T 24 N, R 51 E, M.D.B.M.
NW 1/4 of Section	<u>30</u> , T 24 N, R 52 E, M.D.B.M.
SE 1/4 of Section	<u>24</u> , T 24 N, R 51 E, M.D.B.M.
SW 1/4 of Section	<u>19</u> , T 24 N, R 52 E, MD.B.M.

in EUREKA County, State of Nevada.

The work of location consisted of making a claim map as provided in N.R.S. 517.040.

\_\_\_\_\_  
Claimant

  
\_\_\_\_\_  
Agent - Alan R. Day

BOOK 407 PAGE 055  
OFFICIAL RECORDS  
RECORDED AT THE REQUEST OF  
ELECTRUM RESOURCES  
2005 FEB 22 PM 1:10

EUREKA COUNTY, NEVADA  
M.N. REBALEATI, RECORDER  
FILE NO. FEES 20.50  
**196276**

**CERTIFICATE OF LOCATION  
LODE MINING CLAIM  
EUREKA COUNTY, NEVADA**

KNOW ALL MEN BY THESE PRESENTS, That  
the undersigned hereby certifies that:

ELECTRUM RESOURCES LLC.  
720 FAITH AVENUE  
ASHLAND, OREGON 97520

has located the G35 Lode Mining Claim on the 6 day of December, 2004 whose dimensions are approximately 1500 feet by 600 feet. By this Declaration and such location, the above named locator(s) claim all veins, lodes, ledges, deposits and surface ground within the boundaries of said claim.

Said claim is a lode it being situated in the above mentioned county and state, and it is distinctly marked on the ground so that its boundaries may be readily traced by four 2" x 2" wooden post four feet long. Each monument is marked with a scribed metal tag, which states the claim name and number, and the location of the monument with respect to the claim.

Beginning at the NE corner (Cor. No. 1), thence 1500 feet south to the SE Corner (Cor. No. 2), thence 600 feet west to the SW Corner (Cor. No. 3), thence 1500 feet north to the NW Corner (Cor. No. 4), thence 600 feet east to the Point of Beginning.

The Claim is approximately 1500 feet long and 600 feet wide, such that 1490 feet are claimed in a north direction and 10 feet in a south direction from the point of discovery (monument of location), at which the Notice of Location was posted, together with 300 feet on each side of the monument of location and center line of the Claim. The general course of the lode or vein is from the north to the south direction.

This claim is located in all or part of the following quarter section(s):

NW 1/4 of Section 19, T 24 N, R 52 E, M.D.B.M.  
SW 1/4 of Section 19, T 24 N, R 52 E., MD.B.M.

in EUREKA County, State of Nevada.

The work of location consisted of making a claim map as provided in N.R.S. 517.040.

\_\_\_\_\_  
Claimant

  
Agent - Alan R. Day

BOOK 407 PAGE 056  
OFFICIAL RECORDS  
RECORDED AT THE REQUEST OF  
ELECTRUM RESOURCES  
2005 FEB 22 PM 1:10

EUREKA COUNTY, NEVADA  
M.N. REBALEATI, RECORDER  
FILE NO. FEES 20.50

196277

**CERTIFICATE OF LOCATION  
LODE MINING CLAIM  
EUREKA COUNTY, NEVADA**

KNOW ALL MEN BY THESE PRESENTS, That  
the undersigned hereby certifies that:

ELECTRUM RESOURCES LLC.  
720 FAITH AVENUE  
ASHLAND, OREGON 97520

has located the G36 Lode Mining Claim on the 6 day of December, 2004 whose dimensions are approximately 1500 feet by 600 feet. By this Declaration and such location, the above named locator(s) claim all veins, lodes, ledges, deposits and surface ground within the boundaries of said claim.

Said claim is a lode it being situated in the above mentioned county and state, and it is distinctly marked on the ground so that its boundaries may be readily traced by four 2" x 2" wooden post four feet long. Each monument is marked with a scribed metal tag, which states the claim name and number, and the location of the monument with respect to the claim.

Beginning at the NE corner (Cor. No. 1), thence 1500 feet south to the SE Corner (Cor. No. 2), thence 600 feet west to the SW Corner (Cor. No. 3), thence 1500 feet north to the NW Corner (Cor. No. 4), thence 600 feet east to the Point of Beginning.

The Claim is approximately 1500 feet long and 600 feet wide, such that 10 feet are claimed in a north direction and 1490 feet in a south direction from the point of discovery (monument of location), at which the Notice of Location was posted, together with 300 feet on each side of the monument of location and center line of the Claim. The general course of the lode or vein is from the north to the south direction.


This claim is located in all or part of the following quarter section(s):

NW 1/4 of Section 30, T 24 N, R 52 E, M.D.B.M.  
SW 1/4 of Section 19, T 24 N, R 52 E., MD.B.M.

in EUREKA County, State of Nevada.

The work of location consisted of making a claim map as provided in N.R.S. 517.040.

\_\_\_\_\_  
Claimant

  
Agent - Alan R. Day

196277



BOOK 407 PAGE 057  
OFFICIAL RECORDS  
RECORDED AT THE REQUEST OF  
ELECTRUM RESOURCES  
2005 FEB 22 PM 1:10  
EUREKA COUNTY, NEVADA  
M.N. REBALEATI, RECORDER  
FILE NO. FEES 20.50  
196278

**CERTIFICATE OF LOCATION  
LODE MINING CLAIM  
EUREKA COUNTY, NEVADA**

KNOW ALL MEN BY THESE PRESENTS, That  
the undersigned hereby certifies that:

ELECTRUM RESOURCES LLC.  
720 FAITH AVENUE  
ASHLAND, OREGON 97520

has located the G37 Lode Mining Claim on the 6 day of December, 2004 whose dimensions are approximately 1500 feet by 600 feet. By this Declaration and such location, the above named locator(s) claim all veins, lodes, ledges, deposits and surface ground within the boundaries of said claim.

Said claim is a lode it being situated in the above mentioned county and state, and it is distinctly marked on the ground so that its boundaries may be readily traced by four 2" x 2" wooden post four feet long. Each monument is marked with a scribed metal tag, which states the claim name and number, and the location of the monument with respect to the claim.

Beginning at the NE corner (Cor. No. 1), thence 1500 feet south to the SE Corner (Cor. No. 2), thence 600 feet west to the SW Corner (Cor. No. 3), thence 1500 feet north to the NW Corner (Cor. No. 4), thence 600 feet east to the Point of Beginning.

The Claim is approximately 1500 feet long and 600 feet wide, such that 1490 feet are claimed in a north direction and 10 feet in a south direction from the point of discovery (monument of location), at which the Notice of Location was posted, together with 300 feet on each side of the monument of location and center line of the Claim. The general course of the lode or vein is from the north to the south direction.

This claim is located in all or part of the following quarter section(s):

NW 1/4 of Section 19, T 24 N, R 52 E, M.D.B.M.  
SW 1/4 of Section 19, T 24 N, R 52 E, MD.B.M.

in EUREKA County, State of Nevada.

The work of location consisted of making a claim map as provided in N.R.S. 517.040.

\_\_\_\_\_  
Claimant

Alan Day  
Agent - Alan R. Day

BOOK 407 PAGE 058  
OFFICIAL RECORDS  
RECORDED AT THE REQUEST OF  
ELECTRUM RESOURCES  
2005 FEB 22 PM 1:10

EUREKA COUNTY, NEVADA  
M.N. REBALEATI, RECORDER  
FILE NO. FEES 20.50

196279

**CERTIFICATE OF LOCATION  
LODE MINING CLAIM  
EUREKA COUNTY, NEVADA**

KNOW ALL MEN BY THESE PRESENTS, That  
the undersigned hereby certifies that:

ELECTRUM RESOURCES LLC.  
720 FAITH AVENUE  
ASHLAND, OREGON 97520

has located the G38 Lode Mining Claim on the 6 day of December, 2004 whose dimensions are approximately 1500 feet by 600 feet. By this Declaration and such location, the above named locator(s) claim all veins, lodes, ledges, deposits and surface ground within the boundaries of said claim.

Said claim is a lode it being situated in the above mentioned county and state, and it is distinctly marked on the ground so that its boundaries may be readily traced by four 2" x 2" wooden post four feet long. Each monument is marked with a scribed metal tag, which states the claim name and number, and the location of the monument with respect to the claim.

Beginning at the NE corner (Cor. No. 1), thence 1500 feet south to the SE Corner (Cor. No. 2), thence 600 feet west to the SW Corner (Cor. No. 3), thence 1500 feet north to the NW Corner (Cor. No. 4), thence 600 feet east to the Point of Beginning.

The Claim is approximately 1500 feet long and 600 feet wide, such that 10 feet are claimed in a north direction and 1490 feet in a south direction from the point of discovery (monument of location), at which the Notice of Location was posted, together with 300 feet on each side of the monument of location and center line of the Claim. The general course of the lode or vein is from the north to the south direction.


This claim is located in all or part of the following quarter section(s):

NW 1/4 of Section 30, T 24 N, R 52 E, M.D.B.M.  
SW 1/4 of Section 19, T 24 N, R 52 E, MD.B.M.

in EUREKA County, State of Nevada.

The work of location consisted of making a claim map as provided in N.R.S. 517.040.

\_\_\_\_\_  
Claimant

  
Agent - Alan R. Day

BOOK 407 PAGE 059  
OFFICIAL RECORDS  
RECORDED AT THE REQUEST OF  
ELECTRUM RESOURCES  
2005 FEB 22 PM 1:10

EUREKA COUNTY, NEVADA  
M.N. REBALEATI, RECORDER  
FILE NO. FEES 20.50

**CERTIFICATE OF LOCATION  
LODE MINING CLAIM  
EUREKA COUNTY, NEVADA**

**196280**

KNOW ALL MEN BY THESE PRESENTS, That  
the undersigned hereby certifies that:

ELECTRUM RESOURCES LLC.  
720 FAITH AVENUE  
ASHLAND, OREGON 97520

has located the G39 Lode Mining Claim on the 6 day of December, 2004 whose dimensions are approximately 1500 feet by 600 feet. By this Declaration and such location, the above named locator(s) claim all veins, lodes, ledges, deposits and surface ground within the boundaries of said claim.

Said claim is a lode it being situated in the above mentioned county and state, and it is distinctly marked on the ground so that its boundaries may be readily traced by four 2" x 2" wooden post four feet long. Each monument is marked with a scribed metal tag, which states the claim name and number, and the location of the monument with respect to the claim.

Beginning at the NE corner (Cor. No. 1), thence 1500 feet south to the SE Corner (Cor. No. 2), thence 600 feet west to the SW Corner (Cor. No. 3), thence 1500 feet north to the NW Corner (Cor. No. 4), thence 600 feet east to the Point of Beginning.

The Claim is approximately 1500 feet long and 600 feet wide, such that 1490 feet are claimed in a north direction and 10 feet in a south direction from the point of discovery (monument of location), at which the Notice of Location was posted, together with 300 feet on each side of the monument of location and center line of the Claim. The general course of the lode or vein is from the north to the south direction.


This claim is located in all or part of the following quarter section(s):

NE 1/4 of Section 19, T 24 N, R 52 E, M.D.B.M.  
NW 1/4 of Section 19, T 24 N, R 52 E, M.D.B.M.  
SE 1/4 of Section 19, T 24 N, R 52 E, M.D.B.M.  
SW 1/4 of Section 19, T 24 N, R 52 E., MD.B.M.

in EUREKA County, State of Nevada.

The work of location consisted of making a claim map as provided in N.R.S. 517.040.

\_\_\_\_\_  
Claimant

  
\_\_\_\_\_  
Agent - Alan R. Day

BOOK 407 PAGE 060  
OFFICIAL RECORDS  
RECORDED AT THE REQUEST OF  
ELECTRUM RESOURCES

2005 FEB 22 PM 1:10

EUREKA COUNTY, NEVADA  
M.M. REBALEATI, RECORDER  
FILE NO. FEES 20-50

196281

**CERTIFICATE OF LOCATION**  
**LODE MINING CLAIM**  
**EUREKA COUNTY, NEVADA**

KNOW ALL MEN BY THESE PRESENTS, That  
the undersigned hereby certifies that:

ELECTRUM RESOURCES LLC.  
720 FAITH AVENUE  
ASHLAND, OREGON 97520

has located the G40 Lode Mining Claim on the 6 day of December, 2004 whose dimensions are approximately 1500 feet by 600 feet. By this Declaration and such location, the above named locator(s) claim all veins, lodes, ledges, deposits and surface ground within the boundaries of said claim.

Said claim is a lode it being situated in the above mentioned county and state, and it is distinctly marked on the ground so that its boundaries may be readily traced by four 2" x 2" wooden post four feet long. Each monument is marked with a scribed metal tag, which states the claim name and number, and the location of the monument with respect to the claim.

Beginning at the NE corner (Cor. No. 1), thence 1500 feet south to the SE Corner (Cor. No. 2), thence 600 feet west to the SW Corner (Cor. No. 3), thence 1500 feet north to the NW Corner (Cor. No. 4), thence 600 feet east to the Point of Beginning.

The Claim is approximately 1500 feet long and 600 feet wide, such that 10 feet are claimed in a north direction and 1490 feet in a south direction from the point of discovery (monument of location), at which the Notice of Location was posted, together with 300 feet on each side of the monument of location and center line of the Claim. The general course of the lode or vein is from the north to the south direction.


This claim is located in all or part of the following quarter section(s):

NE 1/4 of Section 30, T 24 N, R 52 E, M.D.B.M.  
NW 1/4 of Section 30, T 24 N, R 52 E, M.D.B.M.  
SE 1/4 of Section 19, T 24 N, R 52 E, M.D.B.M.  
SW 1/4 of Section 19, T 24 N, R 52 E, MD.B.M.

in EUREKA County, State of Nevada.

The work of location consisted of making a claim map as provided in N.R.S. 517.040.

Claimant

  
Agent - Alan R. Day

BOOK 407 PAGE 060

196281

BOOK 407 PAGE 61  
OFFICIAL RECORDS  
RECORDED AT THE REQUEST OF  
ELECTRUM RESOURCES  
2005 FEB 22 PM 1:10

EUREKA COUNTY, NEVADA  
M.N. REBALEATI, RECORDER  
FILE NO. FEES 20.50

196282

**CERTIFICATE OF LOCATION  
LODE MINING CLAIM  
EUREKA COUNTY, NEVADA**

KNOW ALL MEN BY THESE PRESENTS, That  
the undersigned hereby certifies that:

ELECTRUM RESOURCES LLC.  
720 FAITH AVENUE  
ASHLAND, OREGON 97520

has located the G41 Lode Mining Claim on the 6 day of December, 2004 whose dimensions are approximately 1500 feet by 600 feet. By this Declaration and such location, the above named locator(s) claim all veins, lodes, ledges, deposits and surface ground within the boundaries of said claim.

Said claim is a lode it being situated in the above mentioned county and state, and it is distinctly marked on the ground so that its boundaries may be readily traced by four 2" x 2" wooden post four feet long. Each monument is marked with a scribed metal tag, which states the claim name and number, and the location of the monument with respect to the claim.

Beginning at the NE corner (Cor. No. 1), thence 1500 feet south to the SE Corner (Cor. No. 2), thence 600 feet west to the SW Corner (Cor. No. 3), thence 1500 feet north to the NW Corner (Cor. No. 4), thence 600 feet east to the Point of Beginning.

The Claim is approximately 1500 feet long and 600 feet wide, such that 1490 feet are claimed in a north direction and 10 feet in a south direction from the point of discovery (monument of location), at which the Notice of Location was posted, together with 300 feet on each side of the monument of location and center line of the Claim. The general course of the lode or vein is from the north to the south direction.


This claim is located in all or part of the following quarter section(s):

NE 1/4 of Section 19, T 24 N, R 52 E, M.D.B.M.  
SE 1/4 of Section 19, T 24 N, R 52 E, M.D.B.M.

in EUREKA County, State of Nevada.

The work of location consisted of making a claim map as provided in N.R.S. 517.040.

\_\_\_\_\_  
Claimant

  
Agent - Alan R. Day

BOOK 407 PAGE 062  
OFFICIAL RECORDS  
RECORDED AT THE REQUEST OF  
ELECTRUM RESOURCES  
2005 FEB 22 PM 1:10

EUREKA COUNTY, NEVADA  
M.N. REBALEATI, RECORDER  
FILE NO. FEES 20.50

196283

**CERTIFICATE OF LOCATION  
LODE MINING CLAIM  
EUREKA COUNTY, NEVADA**

KNOW ALL MEN BY THESE PRESENTS, That  
the undersigned hereby certifies that:

ELECTRUM RESOURCES LLC.  
720 FAITH AVENUE  
ASHLAND, OREGON 97520

has located the G42 Lode Mining Claim on the 6 day of December, 2004 whose dimensions are approximately 1500 feet by 600 feet. By this Declaration and such location, the above named locator(s) claim all veins, lodes, ledges, deposits and surface ground within the boundaries of said claim.

Said claim is a lode it being situated in the above mentioned county and state, and it is distinctly marked on the ground so that its boundaries may be readily traced by four 2" x 2" wooden post four feet long. Each monument is marked with a scribed metal tag, which states the claim name and number, and the location of the monument with respect to the claim.

Beginning at the NE corner (Cor. No. 1), thence 1500 feet south to the SE Corner (Cor. No. 2), thence 600 feet west to the SW Corner (Cor. No. 3), thence 1500 feet north to the NW Corner (Cor. No. 4), thence 600 feet east to the Point of Beginning.

The Claim is approximately 1500 feet long and 600 feet wide, such that 10 feet are claimed in a north direction and 1490 feet in a south direction from the point of discovery (monument of location), at which the Notice of Location was posted, together with 300 feet on each side of the monument of location and center line of the Claim. The general course of the lode or vein is from the north to the south direction.

This claim is located in all or part of the following quarter section(s):

NE 1/4 of Section 30, T 24 N, R 52 E, M.D.B.M.  
SE 1/4 of Section 19, T 24 N, R 52 E, M.D.B.M.

in EUREKA County, State of Nevada.

The work of location consisted of making a claim map as provided in N.R.S. 517.040.

\_\_\_\_\_  
Claimant

Alan R. Day  
Agent - Alan R. Day

BOOK 407 PAGE 063  
OFFICIAL RECORDS  
RECORDED AT THE REQUEST OF  
ELECTRUM RESOURCES  
2005 FEB 22 PM 1:11

EUREKA COUNTY, NEVADA  
M.H. REBALEATI, RECORDER  
FILE NO. FEES 20.50

**196284**

**CERTIFICATE OF LOCATION  
LODE MINING CLAIM  
EUREKA COUNTY, NEVADA**

KNOW ALL MEN BY THESE PRESENTS, That  
the undersigned hereby certifies that:

ELECTRUM RESOURCES LLC.  
720 FAITH AVENUE  
ASHLAND, OREGON 97520

has located the G43 Lode Mining Claim on the 6 day of December, 2004 whose dimensions are approximately 1500 feet by 600 feet. By this Declaration and such location, the above named locator(s) claim all veins, lodes, ledges, deposits and surface ground within the boundaries of said claim.

Said claim is a lode it being situated in the above mentioned county and state, and it is distinctly marked on the ground so that its boundaries may be readily traced by four 2" x 2" wooden post four feet long. Each monument is marked with a scribed metal tag, which states the claim name and number, and the location of the monument with respect to the claim.

Beginning at the NE corner (Cor. No. 1), thence 1500 feet south to the SE Corner (Cor. No. 2), thence 600 feet west to the SW Corner (Cor. No. 3), thence 1500 feet north to the NW Corner (Cor. No. 4), thence 600 feet east to the Point of Beginning.

The Claim is approximately 1500 feet long and 600 feet wide, such that 1490 feet are claimed in a north direction and 10 feet in a south direction from the point of discovery (monument of location), at which the Notice of Location was posted, together with 300 feet on each side of the monument of location and center line of the Claim. The general course of the lode or vein is from the north to the south direction.


This claim is located in all or part of the following quarter section(s):

NE 1/4 of Section 19, T 24 N, R 52 E, M.D.B.M.  
SE 1/4 of Section 19, T 24 N, R 52 E, M.D.B.M.

in EUREKA County, State of Nevada.

The work of location consisted of making a claim map as provided in N.R.S. 517.040.

\_\_\_\_\_  
Claimant

  
Agent - Alan R. Day

**196284**

BOOK 407 PAGE 063



BOOK 407 PAGE 064  
OFFICIAL RECORDS  
RECORDED AT THE REQUEST OF  
ELECTRUM RESOURCES  
2005 FEB 22 PM 1:11

EUREKA COUNTY, NEVADA  
M.H. REBALEATI, RECORDER  
FILE NO. FEES 20.00

196285

**CERTIFICATE OF LOCATION**  
**LODE MINING CLAIM**  
**EUREKA COUNTY, NEVADA**

KNOW ALL MEN BY THESE PRESENTS, That  
the undersigned hereby certifies that:

ELECTRUM RESOURCES LLC.  
720 FAITH AVENUE  
ASHLAND, OREGON 97520

has located the G44 Lode Mining Claim on the 6 day of December, 2004 whose dimensions are approximately 1500 feet by 600 feet. By this Declaration and such location, the above named locator(s) claim all veins, lodes, ledges, deposits and surface ground within the boundaries of said claim.

Said claim is a lode it being situated in the above mentioned county and state, and it is distinctly marked on the ground so that its boundaries may be readily traced by four 2" x 2" wooden post four feet long. Each monument is marked with a scribed metal tag, which states the claim name and number, and the location of the monument with respect to the claim.

Beginning at the NE corner (Cor. No. 1), thence 1500 feet south to the SE Corner (Cor. No. 2), thence 600 feet west to the SW Corner (Cor. No. 3), thence 1500 feet north to the NW Corner (Cor. No. 4), thence 600 feet east to the Point of Beginning.

The Claim is approximately 1500 feet long and 600 feet wide, such that 10 feet are claimed in a north direction and 1490 feet in a south direction from the point of discovery (monument of location), at which the Notice of Location was posted, together with 300 feet on each side of the monument of location and center line of the Claim. The general course of the lode or vein is from the north to the south direction.


This claim is located in all or part of the following quarter section(s):

NE 1/4 of Section 30, T 24 N, R 52 E, M.D.B.M.  
SE 1/4 of Section 19, T 24 N, R 52 E, M.D.B.M.

in EUREKA County, State of Nevada.

The work of location consisted of making a claim map as provided in N.R.S. 517.040.

\_\_\_\_\_  
Claimant

  
Agent - Alan R. Day

BOOK 407 PAGE 065  
OFFICIAL RECORDS  
RECORDED AT THE REQUEST OF  
ELECTRUM RESOURCES

2005 FEB 22 PM 1:11

EUREKA COUNTY, NEVADA  
M.N. REBALEATI, RECORDER  
FILE NO. FEES 20.50

196286

**CERTIFICATE OF LOCATION  
LODE MINING CLAIM  
EUREKA COUNTY, NEVADA**

KNOW ALL MEN BY THESE PRESENTS, That  
the undersigned hereby certifies that:

ELECTRUM RESOURCES LLC.  
720 FAITH AVENUE  
ASHLAND, OREGON 97520

has located the G45 Lode Mining Claim on the 6 day of December, 2004 whose dimensions are approximately 1500 feet by 600 feet. By this Declaration and such location, the above named locator(s) claim all veins, lodes, ledges, deposits and surface ground within the boundaries of said claim.

Said claim is a lode it being situated in the above mentioned county and state, and it is distinctly marked on the ground so that its boundaries may be readily traced by four 2" x 2" wooden post four feet long. Each monument is marked with a scribed metal tag, which states the claim name and number, and the location of the monument with respect to the claim.

Beginning at the NE corner (Cor. No. 1), thence 1500 feet south to the SE Corner (Cor. No. 2), thence 600 feet west to the SW Corner (Cor. No. 3), thence 1500 feet north to the NW Corner (Cor. No. 4), thence 600 feet east to the Point of Beginning.

The Claim is approximately 1500 feet long and 600 feet wide, such that 1490 feet are claimed in a north direction and 10 feet in a south direction from the point of discovery (monument of location), at which the Notice of Location was posted, together with 300 feet on each side of the monument of location and center line of the Claim. The general course of the lode or vein is from the north to the south direction.


This claim is located in all or part of the following quarter section(s):

NE 1/4 of Section	<u>19</u> , T 24 N, R 52 E, M.D.B.M.
NW 1/4 of Section	<u>20</u> , T 24 N, R 52 E, M.D.B.M.
SE 1/4 of Section	<u>19</u> , T 24 N, R 52 E, M.D.B.M.
SW 1/4 of Section	<u>20</u> , T 24 N, R 52 E, MD.B.M.

in EUREKA County, State of Nevada.

The work of location consisted of making a claim map as provided in N.R.S. 517.040.

\_\_\_\_\_  
Claimant

  
Agent - Alan R. Day

BOOK 407 PAGE 066  
OFFICIAL RECORDS  
RECORDED AT THE REQUEST OF  
ELECTRUM RESOURCES  
2005 FEB 22 PM 1:11

EUREKA COUNTY, NEVADA  
M.H. REBALEATI, RECORDER  
FILE NO. FEES 20.50

196287

**CERTIFICATE OF LOCATION  
LODE MINING CLAIM  
EUREKA COUNTY, NEVADA**

KNOW ALL MEN BY THESE PRESENTS, That  
the undersigned hereby certifies that:

ELECTRUM RESOURCES LLC.  
720 FAITH AVENUE  
ASHLAND, OREGON 97520

has located the G46 Lode Mining Claim on the 6 day of December, 2004 whose dimensions are approximately 1500 feet by 600 feet. By this Declaration and such location, the above named locator(s) claim all veins, lodes, ledges, deposits and surface ground within the boundaries of said claim.

Said claim is a lode it being situated in the above mentioned county and state, and it is distinctly marked on the ground so that its boundaries may be readily traced by four 2" x 2" wooden post four feet long. Each monument is marked with a scribed metal tag, which states the claim name and number, and the location of the monument with respect to the claim.

Beginning at the NE corner (Cor. No. 1), thence 1500 feet south to the SE Corner (Cor. No. 2), thence 600 feet west to the SW Corner (Cor. No. 3), thence 1500 feet north to the NW Corner (Cor. No. 4), thence 600 feet east to the Point of Beginning.


The Claim is approximately 1500 feet long and 600 feet wide, such that 10 feet are claimed in a north direction and 1490 feet in a south direction from the point of discovery (monument of location), at which the Notice of Location was posted, together with 300 feet on each side of the monument of location and center line of the Claim. The general course of the lode or vein is from the north to the south direction.

This claim is located in all or part of the following quarter section(s):

NE 1/4 of Section	<u>30</u> , T 24 N, R 52 E, M.D.B.M.
NW 1/4 of Section	<u>29</u> , T 24 N, R 52 E, M.D.B.M.
SE 1/4 of Section	<u>19</u> , T 24 N, R 52 E, M.D.B.M.
SW 1/4 of Section	<u>20</u> , T 24 N, R 52 E., MD.B.M.

in EUREKA County, State of Nevada.

The work of location consisted of making a claim map as provided in N.R.S. 517.040.

\_\_\_\_\_  
Claimant  
  
\_\_\_\_\_  
Agent - Alan R. Day

BOOK 407 PAGE 067  
OFFICIAL RECORDS  
RECORDED AT THE REQUEST OF  
ELECTRUM RESOURCES  
2005 FEB 22 PM 1:11

EUREKA COUNTY, NEVADA  
M.H. REBALEATI, RECORDER  
FILE NO. FEES 20.80  
**196288**

**CERTIFICATE OF LOCATION  
LODE MINING CLAIM  
EUREKA COUNTY, NEVADA**

KNOW ALL MEN BY THESE PRESENTS, That  
the undersigned hereby certifies that:

ELECTRUM RESOURCES LLC.  
720 FAITH AVENUE  
ASHLAND, OREGON 97520

has located the G47 Lode Mining Claim on the 6 day of December, 2004 whose dimensions are approximately 1500 feet by 600 feet. By this Declaration and such location, the above named locator(s) claim all veins, lodes, ledges, deposits and surface ground within the boundaries of said claim.

Said claim is a lode it being situated in the above mentioned county and state, and it is distinctly marked on the ground so that its boundaries may be readily traced by four 2" x 2" wooden post four feet long. Each monument is marked with a scribed metal tag, which states the claim name and number, and the location of the monument with respect to the claim.

Beginning at the NE corner (Cor. No. 1), thence 1500 feet south to the SE Corner (Cor. No. 2), thence 600 feet west to the SW Corner (Cor. No. 3), thence 1500 feet north to the NW Corner (Cor. No. 4), thence 600 feet east to the Point of Beginning.

The Claim is approximately 1500 feet long and 600 feet wide, such that 1490 feet are claimed in a north direction and 10 feet in a south direction from the point of discovery (monument of location), at which the Notice of Location was posted, together with 300 feet on each side of the monument of location and center line of the Claim. The general course of the lode or vein is from the north to the south direction.


This claim is located in all or part of the following quarter section(s):

NW 1/4 of Section 20, T 24 N, R 52 E, M.D.B.M.  
SW 1/4 of Section 20, T 24 N, R 52 E., MD.B.M.

in EUREKA County, State of Nevada.

The work of location consisted of making a claim map as provided in N.R.S. 517.040.

\_\_\_\_\_  
Claimant

  
Agent - Alan R. Day

BOOK 407 PAGE 068  
OFFICIAL RECORDS  
RECORDED AT THE REQUEST OF

ELECTRUM RESOURCES  
2005 FEB 22 PM 1:11

EUREKA COUNTY, NEVADA  
M.H. REBALEATI, RECORDER  
FILE NO. FEES 20.50

196289

**CERTIFICATE OF LOCATION  
LODE MINING CLAIM  
EUREKA COUNTY, NEVADA**

KNOW ALL MEN BY THESE PRESENTS, That  
the undersigned hereby certifies that:

ELECTRUM RESOURCES LLC.  
720 FAITH AVENUE  
ASHLAND, OREGON 97520

has located the G48 Lode Mining Claim on the 6 day of December, 2004 whose dimensions are approximately 1500 feet by 600 feet. By this Declaration and such location, the above named locator(s) claim all veins, lodes, ledges, deposits and surface ground within the boundaries of said claim.

Said claim is a lode it being situated in the above mentioned county and state, and it is distinctly marked on the ground so that its boundaries may be readily traced by four 2" x 2" wooden post four feet long. Each monument is marked with a scribed metal tag, which states the claim name and number, and the location of the monument with respect to the claim.

Beginning at the NE corner (Cor. No. 1), thence 1500 feet south to the SE Corner (Cor. No. 2), thence 600 feet west to the SW Corner (Cor. No. 3), thence 1500 feet north to the NW Corner (Cor. No. 4), thence 600 feet east to the Point of Beginning.

The Claim is approximately 1500 feet long and 600 feet wide, such that 10 feet are claimed in a north direction and 1490 feet in a south direction from the point of discovery (monument of location), at which the Notice of Location was posted, together with 300 feet on each side of the monument of location and center line of the Claim. The general course of the lode or vein is from the north to the south direction.

This claim is located in all or part of the following quarter section(s):

NW 1/4 of Section 29, T 24 N, R 52 E, M.D.B.M.  
SW 1/4 of Section 20, T 24 N, R 52 E., MD.B.M.

in EUREKA County, State of Nevada.

The work of location consisted of making a claim map as provided in N.R.S. 517.040.

\_\_\_\_\_  
Claimant

  
Agent - Alan R. Day

BOOK 407 PAGE 069  
OFFICIAL RECORDS  
RECORDED AT THE REQUEST OF  
ELECTRUM RESOURCES  
2005 FEB 22 PM 1:11

EUREKA COUNTY, NEVADA  
M.N. REBALEATI, RECORDER  
FILE NO. 196290  
FEES 20.50

**CERTIFICATE OF LOCATION  
LODE MINING CLAIM  
EUREKA COUNTY, NEVADA**

KNOW ALL MEN BY THESE PRESENTS, That  
the undersigned hereby certifies that:

ELECTRUM RESOURCES LLC.  
720 FAITH AVENUE  
ASHLAND, OREGON 97520

has located the G49 Lode Mining Claim on the 6 day of December, 2004 whose dimensions are approximately 1500 feet by 600 feet. By this Declaration and such location, the above named locator(s) claim all veins, lodes, ledges, deposits and surface ground within the boundaries of said claim.

Said claim is a lode it being situated in the above mentioned county and state, and it is distinctly marked on the ground so that its boundaries may be readily traced by four 2" x 2" wooden post four feet long. Each monument is marked with a scribed metal tag, which states the claim name and number, and the location of the monument with respect to the claim.

Beginning at the NE corner (Cor. No. 1), thence 1500 feet south to the SE Corner (Cor. No. 2), thence 600 feet west to the SW Corner (Cor. No. 3), thence 1500 feet north to the NW Corner (Cor. No. 4), thence 600 feet east to the Point of Beginning.


The Claim is approximately 1500 feet long and 600 feet wide, such that 1490 feet are claimed in a north direction and 10 feet in a south direction from the point of discovery (monument of location), at which the Notice of Location was posted, together with 300 feet on each side of the monument of location and center line of the Claim. The general course of the lode or vein is from the north to the south direction.

This claim is located in all or part of the following quarter section(s):

NW 1/4 of Section 20, T 24 N, R 52 E, M.D.B.M.  
SW 1/4 of Section 20, T 24 N, R 52 E., MD.B.M.

in EUREKA County, State of Nevada.

The work of location consisted of making a claim map as provided in N.R.S. 517.040.

\_\_\_\_\_  
Claimant  
  
Agent - Alan R. Day

BOOK 407 PAGE 670  
OFFICIAL RECORDS  
RECORDED AT THE REQUEST OF  
ELECTRUM RESOURCES  
2005 FEB 22 PM 1:11

EUREKA COUNTY, NEVADA  
M.N. REBALEATI, RECORDER  
FILE NO. FEES 20.50  
**196291**

**CERTIFICATE OF LOCATION  
LODE MINING CLAIM  
EUREKA COUNTY, NEVADA**

KNOW ALL MEN BY THESE PRESENTS, That  
the undersigned hereby certifies that:

ELECTRUM RESOURCES LLC.  
720 FAITH AVENUE  
ASHLAND, OREGON 97520

has located the G50 Lode Mining Claim on the 6 day of December, 2004 whose dimensions are approximately 1500 feet by 600 feet. By this Declaration and such location, the above named locator(s) claim all veins, lodes, ledges, deposits and surface ground within the boundaries of said claim.

Said claim is a lode it being situated in the above mentioned county and state, and it is distinctly marked on the ground so that its boundaries may be readily traced by four 2" x 2" wooden post four feet long. Each monument is marked with a scribed metal tag, which states the claim name and number, and the location of the monument with respect to the claim.

Beginning at the NE corner (Cor. No. 1), thence 1500 feet south to the SE Corner (Cor. No. 2), thence 600 feet west to the SW Corner (Cor. No. 3), thence 1500 feet north to the NW Corner (Cor. No. 4), thence 600 feet east to the Point of Beginning.

The Claim is approximately 1500 feet long and 600 feet wide, such that 10 feet are claimed in a north direction and 1490 feet in a south direction from the point of discovery (monument of location), at which the Notice of Location was posted, together with 300 feet on each side of the monument of location and center line of the Claim. The general course of the lode or vein is from the north to the south direction.


This claim is located in all or part of the following quarter section(s):

NW 1/4 of Section 29, T 24 N, R 52 E, M.D.B.M.  
SW 1/4 of Section 20, T 24 N, R 52 E., MD.B.M.

in EUREKA County, State of Nevada.

The work of location consisted of making a claim map as provided in N.R.S. 517.040.

\_\_\_\_\_  
Claimant

  
Agent - Alan R. Day

**196291**



BOOK 407 PAGE 071  
OFFICIAL RECORDS  
RECORDED AT THE REQUEST OF  
ELECTRUM RESOURCES  
2005 FEB 22 PM 1:11

EUREKA COUNTY, NEVADA  
M.H. REBALEATI, RECORDER  
FILE NO. FEES 20.50  
**196292**

**CERTIFICATE OF LOCATION  
LODE MINING CLAIM  
EUREKA COUNTY, NEVADA**

KNOW ALL MEN BY THESE PRESENTS, That  
the undersigned hereby certifies that:

ELECTRUM RESOURCES LLC.  
720 FAITH AVENUE  
ASHLAND, OREGON 97520

has located the G51 Lode Mining Claim on the 6 day of December, 2004 whose dimensions are approximately 1500 feet by 600 feet. By this Declaration and such location, the above named locator(s) claim all veins, lodes, ledges, deposits and surface ground within the boundaries of said claim.

Said claim is a lode it being situated in the above mentioned county and state, and it is distinctly marked on the ground so that its boundaries may be readily traced by four 2" x 2" wooden post four feet long. Each monument is marked with a scribed metal tag, which states the claim name and number, and the location of the monument with respect to the claim.

Beginning at the NE corner (Cor. No. 1), thence 1500 feet south to the SE Corner (Cor. No. 2), thence 600 feet west to the SW Corner (Cor. No. 3), thence 1500 feet north to the NW Corner (Cor. No. 4), thence 600 feet east to the Point of Beginning.

The Claim is approximately 1500 feet long and 600 feet wide, such that 1490 feet are claimed in a north direction and 10 feet in a south direction from the point of discovery (monument of location), at which the Notice of Location was posted, together with 300 feet on each side of the monument of location and center line of the Claim. The general course of the lode or vein is from the north to the south direction.


This claim is located in all or part of the following quarter section(s):

NW 1/4 of Section 20, T 24 N, R 52 E, M.D.B.M.  
SW 1/4 of Section 20, T 24 N, R 52 E., MD.B.M.

in EUREKA County, State of Nevada.

The work of location consisted of making a claim map as provided in N.R.S. 517.040.

\_\_\_\_\_  
Claimant

  
Agent - Alan R. Day

BOOK 407 PAGE 072  
OFFICIAL RECORDS  
RECORDED AT THE REQUEST OF  
ELECTRUM RESOURCES  
2005 FEB 22 PM 1:11

EUREKA COUNTY, NEVADA  
M.N. REBALEATI, RECORDER  
FILE NO. FEES 20.50  
**196293**

**CERTIFICATE OF LOCATION  
LODE MINING CLAIM  
EUREKA COUNTY, NEVADA**

KNOW ALL MEN BY THESE PRESENTS, That  
the undersigned hereby certifies that:

ELECTRUM RESOURCES LLC.  
720 FAITH AVENUE  
ASHLAND, OREGON 97520

has located the G52 Lode Mining Claim on the 6 day of December, 2004 whose dimensions are approximately 1500 feet by 600 feet. By this Declaration and such location, the above named locator(s) claim all veins, lodes, ledges, deposits and surface ground within the boundaries of said claim.

Said claim is a lode it being situated in the above mentioned county and state, and it is distinctly marked on the ground so that its boundaries may be readily traced by four 2" x 2" wooden post four feet long. Each monument is marked with a scribed metal tag, which states the claim name and number, and the location of the monument with respect to the claim.

Beginning at the NE corner (Cor. No. 1), thence 1500 feet south to the SE Corner (Cor. No. 2), thence 600 feet west to the SW Corner (Cor. No. 3), thence 1500 feet north to the NW Corner (Cor. No. 4), thence 600 feet east to the Point of Beginning.

The Claim is approximately 1500 feet long and 600 feet wide, such that 10 feet are claimed in a north direction and 1490 feet in a south direction from the point of discovery (monument of location), at which the Notice of Location was posted, together with 300 feet on each side of the monument of location and center line of the Claim. The general course of the lode or vein is from the north to the south direction.


This claim is located in all or part of the following quarter section(s):

NW 1/4 of Section 29, T 24 N, R 52 E, M.D.B.M.  
SW 1/4 of Section 20, T 24 N, R 52 E., MD.B.M.

in EUREKA County, State of Nevada.

The work of location consisted of making a claim map as provided in N.R.S. 517.040.

\_\_\_\_\_  
Claimant

  
Agent -- Alan R. Day

BOOK 407 PAGE 073  
OFFICIAL RECORDS  
RECORDED AT THE REQUEST OF  
ELECTRUM RESOURCES  
2005 FEB 22 PM 1:12

EUREKA COUNTY, NEVADA  
M.N. REBALEATI, RECORDER  
FILE NO. FEES 20.50

196294

**CERTIFICATE OF LOCATION  
LODE MINING CLAIM  
EUREKA COUNTY, NEVADA**

KNOW ALL MEN BY THESE PRESENTS, That  
the undersigned hereby certifies that:

ELECTRUM RESOURCES LLC.  
720 FAITH AVENUE  
ASHLAND, OREGON 97520

has located the G53 Lode Mining Claim on the 6 day of December, 2004 whose dimensions are approximately 1500 feet by 600 feet. By this Declaration and such location, the above named locator(s) claim all veins, lodes, ledges, deposits and surface ground within the boundaries of said claim.

Said claim is a lode it being situated in the above mentioned county and state, and it is distinctly marked on the ground so that its boundaries may be readily traced by four 2" x 2" wooden post four feet long. Each monument is marked with a scribed metal tag, which states the claim name and number, and the location of the monument with respect to the claim.

Beginning at the NE corner (Cor. No. 1), thence 1500 feet south to the SE Corner (Cor. No. 2), thence 600 feet west to the SW Corner (Cor. No. 3), thence 1500 feet north to the NW Corner (Cor. No. 4), thence 600 feet east to the Point of Beginning.

The Claim is approximately 1500 feet long and 600 feet wide, such that 1490 feet are claimed in a north direction and 10 feet in a south direction from the point of discovery (monument of location), at which the Notice of Location was posted, together with 300 feet on each side of the monument of location and center line of the Claim. The general course of the lode or vein is from the north to the south direction.


This claim is located in all or part of the following quarter section(s):

NW 1/4 of Section 20, T 24 N, R 52 E, M.D.B.M.  
SW 1/4 of Section 20, T 24 N, R 52 E., MD.B.M.

in EUREKA County, State of Nevada.

The work of location consisted of making a claim map as provided in N.R.S. 517.040.

\_\_\_\_\_  
Claimant

  
Agent - Alan R. Day

BOOK 407 PAGE 074  
OFFICIAL RECORDS  
RECORDED AT THE REQUEST OF  
ELECTRUM RESOURCES

2005 FEB 22 PM 1:12

EUREKA COUNTY, NEVADA  
M.N. REDELEATH, RECORDER  
FILE NO.

196295

FEES 20.50

**CERTIFICATE OF LOCATION  
LODE MINING CLAIM  
EUREKA COUNTY, NEVADA**

KNOW ALL MEN BY THESE PRESENTS, That  
the undersigned hereby certifies that:

ELECTRUM RESOURCES LLC.  
720 FAITH AVENUE  
ASHLAND, OREGON 97520

has located the G54 Lode Mining Claim on the 6 day of December, 2004 whose dimensions are approximately 1500 feet by 600 feet. By this Declaration and such location, the above named locator(s) claim all veins, lodes, ledges, deposits and surface ground within the boundaries of said claim.

Said claim is a lode it being situated in the above mentioned county and state, and it is distinctly marked on the ground so that its boundaries may be readily traced by four 2" x 2" wooden post four feet long. Each monument is marked with a scribed metal tag, which states the claim name and number, and the location of the monument with respect to the claim.

Beginning at the NE corner (Cor. No. 1), thence 1500 feet south to the SE Corner (Cor. No. 2), thence 600 feet west to the SW Corner (Cor. No. 3), thence 1500 feet north to the NW Corner (Cor. No. 4), thence 600 feet east to the Point of Beginning.

The Claim is approximately 1500 feet long and 600 feet wide, such that 10 feet are claimed in a north direction and 1490 feet in a south direction from the point of discovery (monument of location), at which the Notice of Location was posted, together with 300 feet on each side of the monument of location and center line of the Claim. The general course of the lode or vein is from the north to the south direction.


This claim is located in all or part of the following quarter section(s):

NW 1/4 of Section 29, T 24 N, R 52 E, M.D.B.M.  
SW 1/4 of Section 20, T 24 N, R 52 E., MD.B.M.

in EUREKA County, State of Nevada.

The work of location consisted of making a claim map as provided in N.R.S. 517.040.

\_\_\_\_\_  
Claimant

  
Agent - Alan R. Day

BOOK 407 PAGE 075  
OFFICIAL RECORDS  
RECORDED AT THE REQUEST OF  
ELECTRUM RESOURCES  
2005 FEB 22 PM 1:12

EUREKA COUNTY, NEVADA  
M.N. REGALEATI, RECORDER  
FILE NO. FEES 20.50

196296

**CERTIFICATE OF LOCATION  
LODE MINING CLAIM  
EUREKA COUNTY, NEVADA**

KNOW ALL MEN BY THESE PRESENTS, That  
the undersigned hereby certifies that:

ELECTRUM RESOURCES LLC.  
720 FAITH AVENUE  
ASHLAND, OREGON 97520

has located the G55 Lode Mining Claim on the 6 day of December, 2004 whose dimensions are approximately 1500 feet by 600 feet. By this Declaration and such location, the above named locator(s) claim all veins, lodes, ledges, deposits and surface ground within the boundaries of said claim.

Said claim is a lode it being situated in the above mentioned county and state, and it is distinctly marked on the ground so that its boundaries may be readily traced by four 2" x 2" wooden post four feet long. Each monument is marked with a scribed metal tag, which states the claim name and number, and the location of the monument with respect to the claim.

Beginning at the NE corner (Cor. No. 1), thence 1500 feet south to the SE Corner (Cor. No. 2), thence 600 feet west to the SW Corner (Cor. No. 3), thence 1500 feet north to the NW Corner (Cor. No. 4), thence 600 feet east to the Point of Beginning.

The Claim is approximately 1500 feet long and 600 feet wide, such that 1490 feet are claimed in a north direction and 10 feet in a south direction from the point of discovery (monument of location), at which the Notice of Location was posted, together with 300 feet on each side of the monument of location and center line of the Claim. The general course of the lode or vein is from the north to the south direction.


This claim is located in all or part of the following quarter section(s):

NE 1/4 of Section	<u>20</u> , T 24 N, R 52 E, M.D.B.M.
NW 1/4 of Section	<u>20</u> , T 24 N, R 52 E, M.D.B.M.
SE 1/4 of Section	<u>20</u> , T 24 N, R 52 E, M.D.B.M.
SW 1/4 of Section	<u>20</u> , T 24 N, R 52 E, MD.B.M.

in EUREKA County, State of Nevada.

The work of location consisted of making a claim map as provided in N.R.S. 517.040.

\_\_\_\_\_  
Claimant

  
\_\_\_\_\_  
Agent - Alan R. Day

196296

BOOK 407 PAGE 075

BOOK 407 PAGE 076  
OFFICIAL RECORDS  
RECORDED AT THE REQUEST OF  
ELECTRUM RESOURCES  
2005 FEB 22 PM 1:12

EUREKA COUNTY, NEVADA  
M.H. REBALEATI, RECORDER  
FILE NO. FEES 20.50  
**196297**

**CERTIFICATE OF LOCATION  
LODE MINING CLAIM  
EUREKA COUNTY, NEVADA**

KNOW ALL MEN BY THESE PRESENTS, That  
the undersigned hereby certifies that:

ELECTRUM RESOURCES LLC.  
720 FAITH AVENUE  
ASHLAND, OREGON 97520

has located the G56 Lode Mining Claim on the 6 day of December, 2004 whose dimensions are approximately 1500 feet by 600 feet. By this Declaration and such location, the above named locator(s) claim all veins, lodes, ledges, deposits and surface ground within the boundaries of said claim.

Said claim is a lode it being situated in the above mentioned county and state, and it is distinctly marked on the ground so that its boundaries may be readily traced by four 2" x 2" wooden post four feet long. Each monument is marked with a scribed metal tag, which states the claim name and number, and the location of the monument with respect to the claim.

Beginning at the NE corner (Cor. No. 1), thence 1500 feet south to the SE Corner (Cor. No. 2), thence 600 feet west to the SW Corner (Cor. No. 3), thence 1500 feet north to the NW Corner (Cor. No. 4), thence 600 feet east to the Point of Beginning.

The Claim is approximately 1500 feet long and 600 feet wide, such that 10 feet are claimed in a north direction and 1490 feet in a south direction from the point of discovery (monument of location), at which the Notice of Location was posted, together with 300 feet on each side of the monument of location and center line of the Claim. The general course of the lode or vein is from the north to the south direction.

This claim is located in all or part of the following quarter section(s):

NE 1/4 of Section	<u>29</u> , T 24 N, R 52 E, M.D.B.M.
NW 1/4 of Section	<u>29</u> , T 24 N, R 52 E, M.D.B.M.
SE 1/4 of Section	<u>20</u> , T 24 N, R 52 E, M.D.B.M.
SW 1/4 of Section	<u>20</u> , T 24 N, R 52 E., MD.B.M.

in EUREKA County, State of Nevada.

The work of location consisted of making a claim map as provided in N.R.S. 517.040.

\_\_\_\_\_  
Claimant

  
\_\_\_\_\_  
Agent - Alan R. Day

BOOK 407 PAGE 077  
OFFICIAL RECORDS  
RECORDED AT THE REQUEST OF  
ELECTRUM RESOURCES  
2005 FEB 22 PM 1:12

EUREKA COUNTY, NEVADA  
M.N. REDELEATL, RECORDER  
FILE NO. FEES 20.50  
**196298**

**CERTIFICATE OF LOCATION  
LODE MINING CLAIM  
EUREKA COUNTY, NEVADA**

KNOW ALL MEN BY THESE PRESENTS, That  
the undersigned hereby certifies that:

ELECTRUM RESOURCES LLC.  
720 FAITH AVENUE  
ASHLAND, OREGON 97520

has located the G57 Lode Mining Claim on the 7 day of December, 2004 whose dimensions are approximately 1500 feet by 600 feet. By this Declaration and such location, the above named locator(s) claim all veins, lodes, ledges, deposits and surface ground within the boundaries of said claim.

Said claim is a lode it being situated in the above mentioned county and state, and it is distinctly marked on the ground so that its boundaries may be readily traced by four 2" x 2" wooden post four feet long. Each monument is marked with a scribed metal tag, which states the claim name and number, and the location of the monument with respect to the claim.

Beginning at the NE corner (Cor. No. 1), thence 1500 feet south to the SE Corner (Cor. No. 2), thence 600 feet west to the SW Corner (Cor. No. 3), thence 1500 feet north to the NW Corner (Cor. No. 4), thence 600 feet east to the Point of Beginning.

The Claim is approximately 1500 feet long and 600 feet wide, such that 1490 feet are claimed in a north direction and 10 feet in a south direction from the point of discovery (monument of location), at which the Notice of Location was posted, together with 300 feet on each side of the monument of location and center line of the Claim. The general course of the lode or vein is from the north to the south direction.


This claim is located in all or part of the following quarter section(s):

NE 1/4 of Section 20, T 24 N, R 52 E, M.D.B.M.  
SE 1/4 of Section 20, T 24 N, R 52 E, M.D.B.M.

in EUREKA County, State of Nevada.

The work of location consisted of making a claim map as provided in N.R.S. 517.040.

\_\_\_\_\_  
Claimant

  
Agent - Alan R. Day



BOOK **407** PAGE **678**  
OFFICIAL RECORDS  
RECORDED AT THE REQUEST OF  
ELECTRUM RESOURCES  
2005 FEB 22 PM 1:12

EUREKA COUNTY, NEVADA  
M.N. REGISTRATION RECORDER  
FILE NO. FEES **20.50**  
**196299**

**CERTIFICATE OF LOCATION**  
**LODE MINING CLAIM**  
**EUREKA COUNTY, NEVADA**

KNOW ALL MEN BY THESE PRESENTS, That  
the undersigned hereby certifies that:

ELECTRUM RESOURCES LLC.  
720 FAITH AVENUE  
ASHLAND, OREGON 97520

has located the G58 Lode Mining Claim on the 7 day of December, 2004 whose dimensions are approximately 1500 feet by 600 feet. By this Declaration and such location, the above named locator(s) claim all veins, lodes, ledges, deposits and surface ground within the boundaries of said claim.

Said claim is a lode it being situated in the above mentioned county and state, and it is distinctly marked on the ground so that its boundaries may be readily traced by four 2" x 2" wooden post four feet long. Each monument is marked with a scribed metal tag, which states the claim name and number, and the location of the monument with respect to the claim.

Beginning at the NE corner (Cor. No. 1), thence 1500 feet south to the SE Corner (Cor. No. 2), thence 600 feet west to the SW Corner (Cor. No. 3), thence 1500 feet north to the NW Corner (Cor. No. 4), thence 600 feet east to the Point of Beginning.

The Claim is approximately 1500 feet long and 600 feet wide, such that 10 feet are claimed in a north direction and 1490 feet in a south direction from the point of discovery (monument of location), at which the Notice of Location was posted, together with 300 feet on each side of the monument of location and center line of the Claim. The general course of the lode or vein is from the north to the south direction.


This claim is located in all or part of the following quarter section(s):

NE 1/4 of Section 29, T 24 N, R 52 E, M.D.B.M.  
SE 1/4 of Section 20, T 24 N, R 52 E, M.D.B.M.

in EUREKA County, State of Nevada.

The work of location consisted of making a claim map as provided in N.R.S. 517.040.

\_\_\_\_\_  
Claimant

  
Agent - Alan R. Day

BOOK 407 PAGE 079  
OFFICIAL RECORDS  
RECORDED AT THE REQUEST OF  
ELECTRUM RESOURCES  
2005 FEB 22 PM 1:12

EUREKA COUNTY, NEVADA  
M.M. RESALEATI, RECORDER  
FILE NO. 196300 FEES 20.50

**CERTIFICATE OF LOCATION  
LODE MINING CLAIM  
EUREKA COUNTY, NEVADA**

KNOW ALL MEN BY THESE PRESENTS, That  
the undersigned hereby certifies that:

ELECTRUM RESOURCES LLC.  
720 FAITH AVENUE  
ASHLAND, OREGON 97520

has located the G59 Lode Mining Claim on the 7 day of December, 2004 whose dimensions are approximately 1500 feet by 600 feet. By this Declaration and such location, the above named locator(s) claim all veins, lodes, ledges, deposits and surface ground within the boundaries of said claim.

Said claim is a lode it being situated in the above mentioned county and state, and it is distinctly marked on the ground so that its boundaries may be readily traced by four 2" x 2" wooden post four feet long. Each monument is marked with a scribed metal tag, which states the claim name and number, and the location of the monument with respect to the claim.

Beginning at the NE corner (Cor. No. 1), thence 1500 feet south to the SE Corner (Cor. No. 2), thence 600 feet west to the SW Corner (Cor. No. 3), thence 1500 feet north to the NW Corner (Cor. No. 4), thence 600 feet east to the Point of Beginning.

The Claim is approximately 1500 feet long and 600 feet wide, such that 1490 feet are claimed in a north direction and 10 feet in a south direction from the point of discovery (monument of location), at which the Notice of Location was posted, together with 300 feet on each side of the monument of location and center line of the Claim. The general course of the lode or vein is from the north to the south direction.


This claim is located in all or part of the following quarter section(s):

NE 1/4 of Section 20, T 24 N, R 52 E, M.D.B.M.  
SE 1/4 of Section 20, T 24 N, R 52 E, M.D.B.M.

in EUREKA County, State of Nevada.

The work of location consisted of making a claim map as provided in N.R.S. 517.040.

\_\_\_\_\_  
Claimant

  
Agent - Alan R. Day

BOOK 407 PAGE 080  
OFFICIAL RECORDS  
RECORDED AT THE REQUEST OF  
ELECTRUM RESOURCES  
2005 FEB 22 PM 1:12

EUREKA COUNTY, NEVADA  
M.H. REBALEATI, RECORDER  
FILE NO. FEES 20.50  
**196301**

**CERTIFICATE OF LOCATION  
LODE MINING CLAIM  
EUREKA COUNTY, NEVADA**

KNOW ALL MEN BY THESE PRESENTS, That  
the undersigned hereby certifies that:

ELECTRUM RESOURCES LLC.  
720 FAITH AVENUE  
ASHLAND, OREGON 97520

has located the G60 Lode Mining Claim on the 7 day of December, 2004 whose dimensions are approximately 1500 feet by 600 feet. By this Declaration and such location, the above named locator(s) claim all veins, lodes, ledges, deposits and surface ground within the boundaries of said claim.

Said claim is a lode it being situated in the above mentioned county and state, and it is distinctly marked on the ground so that its boundaries may be readily traced by four 2" x 2" wooden post four feet long. Each monument is marked with a scribed metal tag, which states the claim name and number, and the location of the monument with respect to the claim.

Beginning at the NE corner (Cor. No. 1), thence 1500 feet south to the SE Corner (Cor. No. 2), thence 600 feet west to the SW Corner (Cor. No. 3), thence 1500 feet north to the NW Corner (Cor. No. 4), thence 600 feet east to the Point of Beginning.

The Claim is approximately 1500 feet long and 600 feet wide, such that 10 feet are claimed in a north direction and 1490 feet in a south direction from the point of discovery (monument of location), at which the Notice of Location was posted, together with 300 feet on each side of the monument of location and center line of the Claim. The general course of the lode or vein is from the north to the south direction.


This claim is located in all or part of the following quarter section(s):

NE 1/4 of Section 29, T 24 N, R 52 E, M.D.B.M.  
SE 1/4 of Section 20, T 24 N, R 52 E, M.D.B.M.

in EUREKA County, State of Nevada.

The work of location consisted of making a claim map as provided in N.R.S. 517.040.

\_\_\_\_\_  
Claimant

  
\_\_\_\_\_  
Agent - Alan R. Day

BOOK 407 PAGE 081  
OFFICIAL RECORDS  
RECORDED AT THE REQUEST OF  
ELECTRUM RESOURCES  
2005 FEB 22 PM 1:12

EUREKA COUNTY, NEVADA  
M.N. REBALEATI, RECORDER  
FILE NO. FEES 20.50  
196302

**CERTIFICATE OF LOCATION  
LODE MINING CLAIM  
EUREKA COUNTY, NEVADA**

KNOW ALL MEN BY THESE PRESENTS, That  
the undersigned hereby certifies that:

ELECTRUM RESOURCES LLC.  
720 FAITH AVENUE  
ASHLAND, OREGON 97520

has located the G61 Lode Mining Claim on the 7 day of December, 2004 whose dimensions are approximately 1500 feet by 600 feet. By this Declaration and such location, the above named locator(s) claim all veins, lodes, ledges, deposits and surface ground within the boundaries of said claim.

Said claim is a lode it being situated in the above mentioned county and state, and it is distinctly marked on the ground so that its boundaries may be readily traced by four 2" x 2" wooden post four feet long. Each monument is marked with a scribed metal tag, which states the claim name and number, and the location of the monument with respect to the claim.

Beginning at the NE corner (Cor. No. 1), thence 1500 feet south to the SE Corner (Cor. No. 2), thence 600 feet west to the SW Corner (Cor. No. 3), thence 1500 feet north to the NW Corner (Cor. No. 4), thence 600 feet east to the Point of Beginning.

The Claim is approximately 1500 feet long and 600 feet wide, such that 1490 feet are claimed in a north direction and 10 feet in a south direction from the point of discovery (monument of location), at which the Notice of Location was posted, together with 300 feet on each side of the monument of location and center line of the Claim. The general course of the lode or vein is from the north to the south direction.


This claim is located in all or part of the following quarter section(s):

NE 1/4 of Section 20, T 24 N, R 52 E, M.D.B.M.  
SE 1/4 of Section 20, T 24 N, R 52 E, M.D.B.M.

in EUREKA County, State of Nevada.

The work of location consisted of making a claim map as provided in N.R.S. 517.040.

\_\_\_\_\_  
Claimant

  
Agent - Alan R. Day

BOOK 467 PAGE 082  
OFFICIAL RECORDS  
RECORDED AT THE REQUEST OF  
ELECTRUM RESOURCES  
2005 FEB 22 PM 1:12

EUREKA COUNTY, NEVADA  
M.N. REBALEATI, RECORDER  
FILE NO. FEES  
196303 20.50

**CERTIFICATE OF LOCATION  
LODE MINING CLAIM  
EUREKA COUNTY, NEVADA**

KNOW ALL MEN BY THESE PRESENTS, That  
the undersigned hereby certifies that:

ELECTRUM RESOURCES LLC.  
720 FAITH AVENUE  
ASHLAND, OREGON 97520

has located the G62 Lode Mining Claim on the 7 day of December, 2004 whose dimensions are approximately 1500 feet by 600 feet. By this Declaration and such location, the above named locator(s) claim all veins, lodes, ledges, deposits and surface ground within the boundaries of said claim.

Said claim is a lode it being situated in the above mentioned county and state, and it is distinctly marked on the ground so that its boundaries may be readily traced by four 2" x 2" wooden post four feet long. Each monument is marked with a scribed metal tag, which states the claim name and number, and the location of the monument with respect to the claim.

Beginning at the NE corner (Cor. No. 1), thence 1500 feet south to the SE Corner (Cor. No. 2), thence 600 feet west to the SW Corner (Cor. No. 3), thence 1500 feet north to the NW Corner (Cor. No. 4), thence 600 feet east to the Point of Beginning.

The Claim is approximately 1500 feet long and 600 feet wide, such that 10 feet are claimed in a north direction and 1490 feet in a south direction from the point of discovery (monument of location), at which the Notice of Location was posted, together with 300 feet on each side of the monument of location and center line of the Claim. The general course of the lode or vein is from the north to the south direction.


This claim is located in all or part of the following quarter section(s):

NE 1/4 of Section 29, T 24 N, R 52 E, M.D.B.M.  
SE 1/4 of Section 20, T 24 N, R 52 E, M.D.B.M.

in EUREKA County, State of Nevada.

The work of location consisted of making a claim map as provided in N.R.S. 517.040.

\_\_\_\_\_  
Claimant

  
Agent - Alan R. Day

BOOK 407 PAGE 083  
OFFICIAL RECORDS  
RECORDED AT THE REQUEST OF  
ELECTRUM RESOURCES  
2005 FEB 22 PM 1:12

EUREKA COUNTY, NEVADA  
M.H. REGALEATI, RECORDER  
FILE NO. FEES

196304

20.50

**CERTIFICATE OF LOCATION  
LODE MINING CLAIM  
EUREKA COUNTY, NEVADA**

KNOW ALL MEN BY THESE PRESENTS, That  
the undersigned hereby certifies that:

ELECTRUM RESOURCES LLC.  
720 FAITH AVENUE  
ASHLAND, OREGON 97520

has located the G63 Lode Mining Claim on the 7 day of December, 2004 whose dimensions are approximately 1500 feet by 600 feet. By this Declaration and such location, the above named locator(s) claim all veins, lodes, ledges, deposits and surface ground within the boundaries of said claim.

Said claim is a lode it being situated in the above mentioned county and state, and it is distinctly marked on the ground so that its boundaries may be readily traced by four 2" x 2" wooden post four feet long. Each monument is marked with a scribed metal tag, which states the claim name and number, and the location of the monument with respect to the claim.

Beginning at the NE corner (Cor. No. 1), thence 1500 feet south to the SE Corner (Cor. No. 2), thence 600 feet west to the SW Corner (Cor. No. 3), thence 1500 feet north to the NW Corner (Cor. No. 4), thence 600 feet east to the Point of Beginning.

The Claim is approximately 1500 feet long and 600 feet wide, such that 1490 feet are claimed in a north direction and 10 feet in a south direction from the point of discovery (monument of location), at which the Notice of Location was posted, together with 300 feet on each side of the monument of location and center line of the Claim. The general course of the lode or vein is from the north to the south direction.


This claim is located in all or part of the following quarter section(s):

NE 1/4 of Section 20, T 24 N, R 52 E, M.D.B.M.  
NW 1/4 of Section 21, T 24 N, R 52 E, M.D.B.M.  
SE 1/4 of Section 20, T 24 N, R 52 E, M.D.B.M.  
SW 1/4 of Section 21, T 24 N, R 52 E., MD.B.M.

in EUREKA County, State of Nevada.

The work of location consisted of making a claim map as provided in N.R.S. 517.040.

\_\_\_\_\_  
Claimant

  
Agent - Alan R. Day

BOOK 407 PAGE 084  
OFFICIAL RECORDS  
RECORDED AT THE REQUEST OF  
ELECTRUM RESOURCES  
2005 FEB 22 PM 1:12

EUREKA COUNTY, NEVADA  
M.H. REBALEATI, RECORDER  
FILE NO. FEES 20.50  
**196305**

**CERTIFICATE OF LOCATION  
LODE MINING CLAIM  
EUREKA COUNTY, NEVADA**

KNOW ALL MEN BY THESE PRESENTS, That  
the undersigned hereby certifies that:

ELECTRUM RESOURCES LLC.  
720 FAITH AVENUE  
ASHLAND, OREGON 97520

has located the G64 Lode Mining Claim on the 7 day of December, 2004 whose dimensions are approximately 1500 feet by 600 feet. By this Declaration and such location, the above named locator(s) claim all veins, lodes, ledges, deposits and surface ground within the boundaries of said claim.

Said claim is a lode it being situated in the above mentioned county and state, and it is distinctly marked on the ground so that its boundaries may be readily traced by four 2" x 2" wooden post four feet long. Each monument is marked with a scribed metal tag, which states the claim name and number, and the location of the monument with respect to the claim.

Beginning at the NE corner (Cor. No. 1), thence 1500 feet south to the SE Corner (Cor. No. 2), thence 600 feet west to the SW Corner (Cor. No. 3), thence 1500 feet north to the NW Corner (Cor. No. 4), thence 600 feet east to the Point of Beginning.

The Claim is approximately 1500 feet long and 600 feet wide, such that 10 feet are claimed in a north direction and 1490 feet in a south direction from the point of discovery (monument of location), at which the Notice of Location was posted, together with 300 feet on each side of the monument of location and center line of the Claim. The general course of the lode or vein is from the north to the south direction.


This claim is located in all or part of the following quarter section(s):

NE 1/4 of Section 29, T 24 N, R 52 E, M.D.B.M.  
NW 1/4 of Section 28, T 24 N, R 52 E, M.D.B.M.  
SE 1/4 of Section 20, T 24 N, R 52 E, M.D.B.M.  
SW 1/4 of Section 21, T 24 N, R 52 E., MD.B.M.

in EUREKA County, State of Nevada.

The work of location consisted of making a claim map as provided in N.R.S. 517.040.

\_\_\_\_\_  
Claimant

  
Agent - Alan R. Day



BOOK 407 PAGE 085  
OFFICIAL RECORDS  
RECORDED AT THE REQUEST OF  
ELECTRUM RESOURCES

2005 FEB 22 PM 1:12

EUREKA COUNTY, NEVADA  
M.M. REBALEATI, RECORDER  
FILE NO. FEES 20.50  
**196306**

**CERTIFICATE OF LOCATION  
LODE MINING CLAIM  
EUREKA COUNTY, NEVADA**

KNOW ALL MEN BY THESE PRESENTS, That  
the undersigned hereby certifies that:

ELECTRUM RESOURCES LLC.  
720 FAITH AVENUE  
ASHLAND, OREGON 97520

has located the G65 Lode Mining Claim on the 5 day of December, 2004 whose dimensions are approximately 1500 feet by 600 feet. By this Declaration and such location, the above named locator(s) claim all veins, lodes, ledges, deposits and surface ground within the boundaries of said claim.

Said claim is a lode it being situated in the above mentioned county and state, and it is distinctly marked on the ground so that its boundaries may be readily traced by four 2" x 2" wooden post four feet long. Each monument is marked with a scribed metal tag, which states the claim name and number, and the location of the monument with respect to the claim.

Beginning at the NE corner (Cor. No. 1), thence 1500 feet south to the SE Corner (Cor. No. 2), thence 600 feet west to the SW Corner (Cor. No. 3), thence 1500 feet north to the NW Corner (Cor. No. 4), thence 600 feet east to the Point of Beginning.

The Claim is approximately 1500 feet long and 600 feet wide, such that 1490 feet are claimed in a north direction and 10 feet in a south direction from the point of discovery (monument of location), at which the Notice of Location was posted, together with 300 feet on each side of the monument of location and center line of the Claim. The general course of the lode or vein is from the north to the south direction.


This claim is located in all or part of the following quarter section(s):

NE 1/4 of Section 25, T 24 N, R 51 E, M.D.B.M.  
NW 1/4 of Section 30, T 24 N, R 52 E, M.D.B.M.

in EUREKA County, State of Nevada.

The work of location consisted of making a claim map as provided in N.R.S. 517.040.

\_\_\_\_\_  
Claimant

  
Agent - Alan R. Day

BOOK 407 PAGE 086  
OFFICIAL RECORDS  
RECORDED AT THE REQUEST OF  
ELECTRUM RESOURCES  
2005 FEB 22 PM 1:12

EUREKA COUNTY, NEVADA  
M.H. REBALEATI, RECORDER  
FILE NO. FEES 20.56

196307

**CERTIFICATE OF LOCATION  
LODE MINING CLAIM  
EUREKA COUNTY, NEVADA**

KNOW ALL MEN BY THESE PRESENTS, That  
the undersigned hereby certifies that:

ELECTRUM RESOURCES LLC.  
720 FAITH AVENUE  
ASHLAND, OREGON 97520

has located the G66 Lode Mining Claim on the 5 day of December, 2004 whose dimensions are approximately 1500 feet by 600 feet. By this Declaration and such location, the above named locator(s) claim all veins, lodes, ledges, deposits and surface ground within the boundaries of said claim.

Said claim is a lode it being situated in the above mentioned county and state, and it is distinctly marked on the ground so that its boundaries may be readily traced by four 2" x 2" wooden post four feet long. Each monument is marked with a scribed metal tag, which states the claim name and number, and the location of the monument with respect to the claim.

Beginning at the NE corner (Cor. No. 1), thence 1500 feet south to the SE Corner (Cor. No. 2), thence 600 feet west to the SW Corner (Cor. No. 3), thence 1500 feet north to the NW Corner (Cor. No. 4), thence 600 feet east to the Point of Beginning.

The Claim is approximately 1500 feet long and 600 feet wide, such that 10 feet are claimed in a north direction and 1490 feet in a south direction from the point of discovery (monument of location), at which the Notice of Location was posted, together with 300 feet on each side of the monument of location and center line of the Claim. The general course of the lode or vein is from the north to the south direction.


This claim is located in all or part of the following quarter section(s):

NE 1/4 of Section	<u>25</u> , T 24 N, R 51 E, M.D.B.M.
NW 1/4 of Section	<u>30</u> , T 24 N, R 52 E, M.D.B.M.
SE 1/4 of Section	<u>25</u> , T 24 N, R 51 E, M.D.B.M.
SW 1/4 of Section	<u>30</u> , T 24 N, R 52 E, MD.B.M.

in EUREKA County, State of Nevada.

The work of location consisted of making a claim map as provided in N.R.S. 517.040.

\_\_\_\_\_  
Claimant

  
Agent - Alan R. Day

BOOK 407 PAGE 087  
OFFICIAL RECORDS  
RECORDED AT THE REQUEST OF  
ELECTRUM RESOURCES  
2005 FEB 22 PM 1:12

EUREKA COUNTY, NEVADA  
M.N. REPALEATI, RECORDER  
FILE NO. FEES 20.50

196308

**CERTIFICATE OF LOCATION  
LODE MINING CLAIM  
EUREKA COUNTY, NEVADA**

KNOW ALL MEN BY THESE PRESENTS, That  
the undersigned hereby certifies that:

ELECTRUM RESOURCES LLC.  
720 FAITH AVENUE  
ASHLAND, OREGON 97520

has located the G67 Lode Mining Claim on the 5 day of December, 2004 whose dimensions are approximately 1500 feet by 600 feet. By this Declaration and such location, the above named locator(s) claim all veins, lodes, ledges, deposits and surface ground within the boundaries of said claim.

Said claim is a lode it being situated in the above mentioned county and state, and it is distinctly marked on the ground so that its boundaries may be readily traced by four 2" x 2" wooden post four feet long. Each monument is marked with a scribed metal tag, which states the claim name and number, and the location of the monument with respect to the claim.

Beginning at the NE corner (Cor. No. 1), thence 1500 feet south to the SE Corner (Cor. No. 2), thence 600 feet west to the SW Corner (Cor. No. 3), thence 1500 feet north to the NW Corner (Cor. No. 4), thence 600 feet east to the Point of Beginning.

The Claim is approximately 1500 feet long and 600 feet wide, such that 1490 feet are claimed in a north direction and 10 feet in a south direction from the point of discovery (monument of location), at which the Notice of Location was posted, together with 300 feet on each side of the monument of location and center line of the Claim. The general course of the lode or vein is from the north to the south direction.


This claim is located in all or part of the following quarter section(s):

NW 1/4 of Section 30, T 24 N, R 52 E, M.D.B.M.

in EUREKA County, State of Nevada.

The work of location consisted of making a claim map as provided in N.R.S. 517.040.

\_\_\_\_\_  
Claimant

  
Agent - Alan R. Day

BOOK 407 PAGE 088  
OFFICIAL RECORDS  
RECORDED AT THE REQUEST OF  
ELECTRUM RESOURCES  
2005 FEB 22 PM 1:12  
EUREKA COUNTY, NEVADA  
M.N. REBALEATH, RECORDER  
FILE NO. FEES 20.50  
196309

**CERTIFICATE OF LOCATION  
LODE MINING CLAIM  
EUREKA COUNTY, NEVADA**

KNOW ALL MEN BY THESE PRESENTS, That  
the undersigned hereby certifies that:

ELECTRUM RESOURCES LLC.  
720 FAITH AVENUE  
ASHLAND, OREGON 97520

has located the G68 Lode Mining Claim on the 5 day of December, 2004 whose dimensions are approximately 1500 feet by 600 feet. By this Declaration and such location, the above named locator(s) claim all veins, lodes, ledges, deposits and surface ground within the boundaries of said claim.

Said claim is a lode it being situated in the above mentioned county and state, and it is distinctly marked on the ground so that its boundaries may be readily traced by four 2" x 2" wooden post four feet long. Each monument is marked with a scribed metal tag, which states the claim name and number, and the location of the monument with respect to the claim.

Beginning at the NE corner (Cor. No. 1), thence 1500 feet south to the SE Corner (Cor. No. 2), thence 600 feet west to the SW Corner (Cor. No. 3), thence 1500 feet north to the NW Corner (Cor. No. 4), thence 600 feet east to the Point of Beginning.

The Claim is approximately 1500 feet long and 600 feet wide, such that 10 feet are claimed in a north direction and 1490 feet in a south direction from the point of discovery (monument of location), at which the Notice of Location was posted, together with 300 feet on each side of the monument of location and center line of the Claim. The general course of the lode or vein is from the north to the south direction.


This claim is located in all or part of the following quarter section(s):

NW 1/4 of Section 30, T 24 N, R 52 E, M.D.B.M.  
SW 1/4 of Section 30, T 24 N, R 52 E., MD.B.M.

in EUREKA County, State of Nevada.

The work of location consisted of making a claim map as provided in N.R.S. 517.040.

\_\_\_\_\_  
Claimant

  
Agent - Alan R. Day

BOOK 407 PAGE 089  
OFFICIAL RECORDS  
RECORDED AT THE REQUEST OF  
ELECTRUM RESOURCES  
2005 FEB 22 PM 1:13

EUREKA COUNTY, NEVADA  
M.N. REBALEATI, RECORDER  
FILE NO. FEES 20.50

196310

**CERTIFICATE OF LOCATION  
LODE MINING CLAIM  
EUREKA COUNTY, NEVADA**

KNOW ALL MEN BY THESE PRESENTS, That  
the undersigned hereby certifies that:

ELECTRUM RESOURCES LLC.  
720 FAITH AVENUE  
ASHLAND, OREGON 97520

has located the G69 Lode Mining Claim on the 5 day of December, 2004 whose dimensions are approximately 1500 feet by 600 feet. By this Declaration and such location, the above named locator(s) claim all veins, lodes, ledges, deposits and surface ground within the boundaries of said claim.

Said claim is a lode it being situated in the above mentioned county and state, and it is distinctly marked on the ground so that its boundaries may be readily traced by four 2" x 2" wooden post four feet long. Each monument is marked with a scribed metal tag, which states the claim name and number, and the location of the monument with respect to the claim.

Beginning at the NE corner (Cor. No. 1), thence 1500 feet south to the SE Corner (Cor. No. 2), thence 600 feet west to the SW Corner (Cor. No. 3), thence 1500 feet north to the NW Corner (Cor. No. 4), thence 600 feet east to the Point of Beginning.

The Claim is approximately 1500 feet long and 600 feet wide, such that 1490 feet are claimed in a north direction and 10 feet in a south direction from the point of discovery (monument of location), at which the Notice of Location was posted, together with 300 feet on each side of the monument of location and center line of the Claim. The general course of the lode or vein is from the north to the south direction.

This claim is located in all or part of the following quarter section(s):

NW 1/4 of Section 30, T 24 N, R 52 E, M.D.B.M.

in EUREKA County, State of Nevada.

The work of location consisted of making a claim map as provided in N.R.S. 517.040.

\_\_\_\_\_  
Claimant

*Alan R. Day*  
\_\_\_\_\_  
Agent - Alan R. Day

BOOK 467 PAGE 090  
OFFICIAL RECORDS  
RECORDED AT THE REQUEST OF  
ELECTRUM RESOURCES  
2005 FEB 22 PM 1:13

EUREKA COUNTY, NEVADA  
M.N. REBALEATI, RECORDER  
FILE NO. 196311 FEES 20.50

**CERTIFICATE OF LOCATION  
LODE MINING CLAIM  
EUREKA COUNTY, NEVADA**

KNOW ALL MEN BY THESE PRESENTS, That  
the undersigned hereby certifies that:

ELECTRUM RESOURCES LLC.  
720 FAITH AVENUE  
ASHLAND, OREGON 97520

has located the G70 Lode Mining Claim on the 5 day of December, 2004 whose dimensions are approximately 1500 feet by 600 feet. By this Declaration and such location, the above named locator(s) claim all veins, lodes, ledges, deposits and surface ground within the boundaries of said claim.

Said claim is a lode it being situated in the above mentioned county and state, and it is distinctly marked on the ground so that its boundaries may be readily traced by four 2" x 2" wooden post four feet long. Each monument is marked with a scribed metal tag, which states the claim name and number, and the location of the monument with respect to the claim.

Beginning at the NE corner (Cor. No. 1), thence 1500 feet south to the SE Corner (Cor. No. 2), thence 600 feet west to the SW Corner (Cor. No. 3), thence 1500 feet north to the NW Corner (Cor. No. 4), thence 600 feet east to the Point of Beginning.


The Claim is approximately 1500 feet long and 600 feet wide, such that 10 feet are claimed in a north direction and 1490 feet in a south direction from the point of discovery (monument of location), at which the Notice of Location was posted, together with 300 feet on each side of the monument of location and center line of the Claim. The general course of the lode or vein is from the north to the south direction.

This claim is located in all or part of the following quarter section(s):

NW 1/4 of Section 30, T 24 N, R 52 E, M.D.B.M.  
SW 1/4 of Section 30, T 24 N, R 52 E., MD.B.M.

in EUREKA County, State of Nevada.

The work of location consisted of making a claim map as provided in N.R.S. 517.040.

\_\_\_\_\_  
Claimant  
  
Agent - Alan R. Day

BOOK 407 PAGE 091  
OFFICIAL RECORDS  
RECORDED AT THE REQUEST OF  
ELECTRUM RESOURCES

2005 FEB 22 PM 1:13

EUREKA COUNTY, NEVADA  
M.N. RESALEATI, RECORDER  
FILE NO. FEES 20.50

196312

**CERTIFICATE OF LOCATION  
LODE MINING CLAIM  
EUREKA COUNTY, NEVADA**

KNOW ALL MEN BY THESE PRESENTS, That  
the undersigned hereby certifies that:

ELECTRUM RESOURCES LLC.  
720 FAITH AVENUE  
ASHLAND, OREGON 97520

has located the G71 Lode Mining Claim on the 5 day of December, 2004 whose dimensions are approximately 1500 feet by 600 feet. By this Declaration and such location, the above named locator(s) claim all veins, lodes, ledges, deposits and surface ground within the boundaries of said claim.

Said claim is a lode it being situated in the above mentioned county and state, and it is distinctly marked on the ground so that its boundaries may be readily traced by four 2" x 2" wooden post four feet long. Each monument is marked with a scribed metal tag, which states the claim name and number, and the location of the monument with respect to the claim.

Beginning at the NE corner (Cor. No. 1), thence 1500 feet south to the SE Corner (Cor. No. 2), thence 600 feet west to the SW Corner (Cor. No. 3), thence 1500 feet north to the NW Corner (Cor. No. 4), thence 600 feet east to the Point of Beginning.

The Claim is approximately 1500 feet long and 600 feet wide, such that 1490 feet are claimed in a north direction and 10 feet in a south direction from the point of discovery (monument of location), at which the Notice of Location was posted, together with 300 feet on each side of the monument of location and center line of the Claim. The general course of the lode or vein is from the north to the south direction.


This claim is located in all or part of the following quarter section(s):

NE 1/4 of Section 30, T 24 N, R 52 E, M.D.B.M.  
NW 1/4 of Section 30, T 24 N, R 52 E, M.D.B.M.

in EUREKA County, State of Nevada.

The work of location consisted of making a claim map as provided in N.R.S. 517.040.

\_\_\_\_\_  
Claimant

  
Agent - Alan R. Day



BOOK 407 PAGE 092  
OFFICIAL RECORDS  
RECORDED AT THE REQUEST OF  
ELECTRUM RESOURCES

2005 FEB 22 PM 1:13

EUREKA COUNTY, NEVADA  
M.N. REBALEATI, RECORDER  
FILE NO. FEES 20.50

196313

**CERTIFICATE OF LOCATION**  
**LODE MINING CLAIM**  
**EUREKA COUNTY, NEVADA**

KNOW ALL MEN BY THESE PRESENTS, That  
the undersigned hereby certifies that:

ELECTRUM RESOURCES LLC.  
720 FAITH AVENUE  
ASHLAND, OREGON 97520

has located the G72 Lode Mining Claim on the 5 day of December, 2004 whose dimensions are approximately 1500 feet by 600 feet. By this Declaration and such location, the above named locator(s) claim all veins, lodes, ledges, deposits and surface ground within the boundaries of said claim.

Said claim is a lode it being situated in the above mentioned county and state, and it is distinctly marked on the ground so that its boundaries may be readily traced by four 2" x 2" wooden post four feet long. Each monument is marked with a scribed metal tag, which states the claim name and number, and the location of the monument with respect to the claim.

Beginning at the NE corner (Cor. No. 1), thence 1500 feet south to the SE Corner (Cor. No. 2), thence 600 feet west to the SW Corner (Cor. No. 3), thence 1500 feet north to the NW Corner (Cor. No. 4), thence 600 feet east to the Point of Beginning.

The Claim is approximately 1500 feet long and 600 feet wide, such that 10 feet are claimed in a north direction and 1490 feet in a south direction from the point of discovery (monument of location), at which the Notice of Location was posted, together with 300 feet on each side of the monument of location and center line of the Claim. The general course of the lode or vein is from the north to the south direction.


This claim is located in all or part of the following quarter section(s):

NE 1/4 of Section	<u>30</u> , T 24 N, R 52 E, M.D.B.M.
NW 1/4 of Section	<u>30</u> , T 24 N, R 52 E, M.D.B.M.
SE 1/4 of Section	<u>30</u> , T 24 N, R 52 E, M.D.B.M.
SW 1/4 of Section	<u>30</u> , T 24 N, R 52 E., MD.B.M.

in EUREKA County, State of Nevada.

The work of location consisted of making a claim map as provided in N.R.S. 517.040.

Claimant

  
Agent - Alan R. Day

BOOK 407 PAGE 093  
OFFICIAL RECORDS  
RECORDED AT THE REQUEST OF  
ELECTRUM RESOURCES  
2005 FEB 22 PM 1:13

EUREKA COUNTY, NEVADA  
M.N. REGALEATI, RECORDER  
FILE NO. 196314 FEES 20.50

**CERTIFICATE OF LOCATION  
LODE MINING CLAIM  
EUREKA COUNTY, NEVADA**

KNOW ALL MEN BY THESE PRESENTS, That  
the undersigned hereby certifies that:

ELECTRUM RESOURCES LLC.  
720 FAITH AVENUE  
ASHLAND, OREGON 97520

has located the G73 Lode Mining Claim on the 5 day of December, 2004 whose dimensions are approximately 1500 feet by 600 feet. By this Declaration and such location, the above named locator(s) claim all veins, lodes, ledges, deposits and surface ground within the boundaries of said claim.

Said claim is a lode it being situated in the above mentioned county and state, and it is distinctly marked on the ground so that its boundaries may be readily traced by four 2" x 2" wooden post four feet long. Each monument is marked with a scribed metal tag, which states the claim name and number, and the location of the monument with respect to the claim.

Beginning at the NE corner (Cor. No. 1), thence 1500 feet south to the SE Corner (Cor. No. 2), thence 600 feet west to the SW Corner (Cor. No. 3), thence 1500 feet north to the NW Corner (Cor. No. 4), thence 600 feet east to the Point of Beginning.

The Claim is approximately 1500 feet long and 600 feet wide, such that 1490 feet are claimed in a north direction and 10 feet in a south direction from the point of discovery (monument of location), at which the Notice of Location was posted, together with 300 feet on each side of the monument of location and center line of the Claim. The general course of the lode or vein is from the north to the south direction.


This claim is located in all or part of the following quarter section(s):

NE 1/4 of Section 30, T 24 N, R 52 E, M.D.B.M.

in EUREKA County, State of Nevada.

The work of location consisted of making a claim map as provided in N.R.S. 517.040.

\_\_\_\_\_  
Claimant

  
Agent - Alan R. Day

BOOK 407 PAGE 094  
OFFICIAL RECORDS  
RECORDED AT THE REQUEST OF  
ELECTRUM RESOURCES  
2005 FEB 22 PM 1:13

EUREKA COUNTY, NEVADA  
M.N. REBALEATI, RECORDER  
FILE NO. 196315 FEES 20.50

**CERTIFICATE OF LOCATION  
LODE MINING CLAIM  
EUREKA COUNTY, NEVADA**

KNOW ALL MEN BY THESE PRESENTS, That  
the undersigned hereby certifies that:

ELECTRUM RESOURCES LLC.  
720 FAITH AVENUE  
ASHLAND, OREGON 97520

has located the G74 Lode Mining Claim on the 5 day of December, 2004 whose dimensions are approximately 1500 feet by 600 feet. By this Declaration and such location, the above named locator(s) claim all veins, lodes, ledges, deposits and surface ground within the boundaries of said claim.

Said claim is a lode it being situated in the above mentioned county and state, and it is distinctly marked on the ground so that its boundaries may be readily traced by four 2" x 2" wooden post four feet long. Each monument is marked with a scribed metal tag, which states the claim name and number, and the location of the monument with respect to the claim.

Beginning at the NE corner (Cor. No. 1), thence 1500 feet south to the SE Corner (Cor. No. 2), thence 600 feet west to the SW Corner (Cor. No. 3), thence 1500 feet north to the NW Corner (Cor. No. 4), thence 600 feet east to the Point of Beginning.

The Claim is approximately 1500 feet long and 600 feet wide, such that 10 feet are claimed in a north direction and 1490 feet in a south direction from the point of discovery (monument of location), at which the Notice of Location was posted, together with 300 feet on each side of the monument of location and center line of the Claim. The general course of the lode or vein is from the north to the south direction.


This claim is located in all or part of the following quarter section(s):

NE 1/4 of Section 30, T 24 N, R 52 E, M.D.B.M.  
SE 1/4 of Section 30, T 24 N, R 52 E, M.D.B.M.

in EUREKA County, State of Nevada.

The work of location consisted of making a claim map as provided in N.R.S. 517.040.

\_\_\_\_\_  
Claimant

  
Agent - Alan R. Day

**196315**

BOOK 407 PAGE 095  
OFFICIAL RECORDS  
RECORDED AT THE REQUEST OF  
ELECTRUM RESOURCES  
2005 FEB 22 PM 1:13

EUREKA COUNTY, NEVADA  
M.M. REBALEATI, RECORDER  
FILE NO. FEES 20.50

196316

**CERTIFICATE OF LOCATION  
LODE MINING CLAIM  
EUREKA COUNTY, NEVADA**

KNOW ALL MEN BY THESE PRESENTS, That  
the undersigned hereby certifies that:

ELECTRUM RESOURCES LLC.  
720 FAITH AVENUE  
ASHLAND, OREGON 97520

has located the G75 Lode Mining Claim on the 5 day of December, 2004 whose dimensions are approximately 1500 feet by 600 feet. By this Declaration and such location, the above named locator(s) claim all veins, lodes, ledges, deposits and surface ground within the boundaries of said claim.

Said claim is a lode it being situated in the above mentioned county and state, and it is distinctly marked on the ground so that its boundaries may be readily traced by four 2" x 2" wooden post four feet long. Each monument is marked with a scribed metal tag, which states the claim name and number, and the location of the monument with respect to the claim.

Beginning at the NE corner (Cor. No. 1), thence 1500 feet south to the SE Corner (Cor. No. 2), thence 600 feet west to the SW Corner (Cor. No. 3), thence 1500 feet north to the NW Corner (Cor. No. 4), thence 600 feet east to the Point of Beginning.

The Claim is approximately 1500 feet long and 600 feet wide, such that 1490 feet are claimed in a north direction and 10 feet in a south direction from the point of discovery (monument of location), at which the Notice of Location was posted, together with 300 feet on each side of the monument of location and center line of the Claim. The general course of the lode or vein is from the north to the south direction.

This claim is located in all or part of the following quarter section(s):

NE 1/4 of Section 30, T 24 N, R 52 E, M.D.B.M.

in EUREKA County, State of Nevada.

The work of location consisted of making a claim map as provided in N.R.S. 517.040.

\_\_\_\_\_  
Claimant

Alan R. Day  
Agent - Alan R. Day

196316

BOOK 407 PAGE 095

BOOK 407 PAGE 096  
OFFICIAL RECORDS  
RECORDED AT THE REQUEST OF  
ELECTRUM RESOURCES  
2005 FEB 22 PM 1:13

EUREKA COUNTY, NEVADA  
M.N. REBALEATI, RECORDER  
FILE NO. FEES 20.50  
196317

**CERTIFICATE OF LOCATION  
LODE MINING CLAIM  
EUREKA COUNTY, NEVADA**

KNOW ALL MEN BY THESE PRESENTS, That  
the undersigned hereby certifies that:

ELECTRUM RESOURCES LLC.  
720 FAITH AVENUE  
ASHLAND, OREGON 97520

has located the G76 Lode Mining Claim on the 5 day of December, 2004 whose dimensions are approximately 1500 feet by 600 feet. By this Declaration and such location, the above named locator(s) claim all veins, lodes, ledges, deposits and surface ground within the boundaries of said claim.

Said claim is a lode it being situated in the above mentioned county and state, and it is distinctly marked on the ground so that its boundaries may be readily traced by four 2" x 2" wooden post four feet long. Each monument is marked with a scribed metal tag, which states the claim name and number, and the location of the monument with respect to the claim.

Beginning at the NE corner (Cor. No. 1), thence 1500 feet south to the SE Corner (Cor. No. 2), thence 600 feet west to the SW Corner (Cor. No. 3), thence 1500 feet north to the NW Corner (Cor. No. 4), thence 600 feet east to the Point of Beginning.

The Claim is approximately 1500 feet long and 600 feet wide, such that 10 feet are claimed in a north direction and 1490 feet in a south direction from the point of discovery (monument of location), at which the Notice of Location was posted, together with 300 feet on each side of the monument of location and center line of the Claim. The general course of the lode or vein is from the north to the south direction.

This claim is located in all or part of the following quarter section(s):

NE 1/4 of Section 30, T 24 N, R 52 E, M.D.B.M.  
SE 1/4 of Section 30, T 24 N, R 52 E, M.D.B.M.

in EUREKA County, State of Nevada.

The work of location consisted of making a claim map as provided in N.R.S. 517.040.

\_\_\_\_\_  
Claimant

  
Agent - Alan R. Day

BOOK 407 PAGE 097  
OFFICIAL RECORDS  
RECORDED AT THE REQUEST OF  
ELECTRUM RESOURCES  
2005 FEB 22 PM 1:13

EUREKA COUNTY, NEVADA  
M.H. REBALEATI, RECORDER  
FILE NO. 196318 FEES 20.50

**CERTIFICATE OF LOCATION  
LODE MINING CLAIM  
EUREKA COUNTY, NEVADA**

KNOW ALL MEN BY THESE PRESENTS, That  
the undersigned hereby certifies that:

ELECTRUM RESOURCES LLC.  
720 FAITH AVENUE  
ASHLAND, OREGON 97520

has located the G77 Lode Mining Claim on the 5 day of December, 2004 whose dimensions are approximately 1500 feet by 600 feet. By this Declaration and such location, the above named locator(s) claim all veins, lodes, ledges, deposits and surface ground within the boundaries of said claim.

Said claim is a lode it being situated in the above mentioned county and state, and it is distinctly marked on the ground so that its boundaries may be readily traced by four 2" x 2" wooden post four feet long. Each monument is marked with a scribed metal tag, which states the claim name and number, and the location of the monument with respect to the claim.

Beginning at the NE corner (Cor. No. 1), thence 1500 feet south to the SE Corner (Cor. No. 2), thence 600 feet west to the SW Corner (Cor. No. 3), thence 1500 feet north to the NW Corner (Cor. No. 4), thence 600 feet east to the Point of Beginning.

The Claim is approximately 1500 feet long and 600 feet wide, such that 1490 feet are claimed in a north direction and 10 feet in a south direction from the point of discovery (monument of location), at which the Notice of Location was posted, together with 300 feet on each side of the monument of location and center line of the Claim. The general course of the lode or vein is from the north to the south direction.

This claim is located in all or part of the following quarter section(s):

NE 1/4 of Section 30, T 24 N, R 52 E, M.D.B.M.  
NW 1/4 of Section 29, T 24 N, R 52 E, M.D.B.M.

in EUREKA County, State of Nevada.

The work of location consisted of making a claim map as provided in N.R.S. 517.040.

\_\_\_\_\_  
Claimant

Alan R. Day  
Agent - Alan R. Day

BOOK 407 PAGE 098  
OFFICIAL RECORDS  
RECORDED AT THE REQUEST OF  
ELECTRUM RESOURCES  
2005 FEB 22 PM 1:13

EUREKA COUNTY, NEVADA  
M.N. REBALEATI, RECORDER  
FILE NO. 196319 FEES 20.50

**CERTIFICATE OF LOCATION  
LODE MINING CLAIM  
EUREKA COUNTY, NEVADA**

KNOW ALL MEN BY THESE PRESENTS, That  
the undersigned hereby certifies that:

ELECTRUM RESOURCES LLC.  
720 FAITH AVENUE  
ASHLAND, OREGON 97520

has located the G78 Lode Mining Claim on the 5 day of December, 2004 whose dimensions are approximately 1500 feet by 600 feet. By this Declaration and such location, the above named locator(s) claim all veins, lodes, ledges, deposits and surface ground within the boundaries of said claim.

Said claim is a lode it being situated in the above mentioned county and state, and it is distinctly marked on the ground so that its boundaries may be readily traced by four 2" x 2" wooden post four feet long. Each monument is marked with a scribed metal tag, which states the claim name and number, and the location of the monument with respect to the claim.

Beginning at the NE corner (Cor. No. 1), thence 1500 feet south to the SE Corner (Cor. No. 2), thence 600 feet west to the SW Corner (Cor. No. 3), thence 1500 feet north to the NW Corner (Cor. No. 4), thence 600 feet east to the Point of Beginning.

The Claim is approximately 1500 feet long and 600 feet wide, such that 10 feet are claimed in a north direction and 1490 feet in a south direction from the point of discovery (monument of location), at which the Notice of Location was posted, together with 300 feet on each side of the monument of location and center line of the Claim. The general course of the lode or vein is from the north to the south direction.


This claim is located in all or part of the following quarter section(s):

NE 1/4 of Section	<u>30</u> , T 24 N, R 52 E, M.D.B.M.
NW 1/4 of Section	<u>29</u> , T 24 N, R 52 E, M.D.B.M.
SE 1/4 of Section	<u>30</u> , T 24 N, R 52 E, M.D.B.M.
SW 1/4 of Section	<u>29</u> , T 24 N, R 52 E., M.D.B.M.

in EUREKA County, State of Nevada.

The work of location consisted of making a claim map as provided in N.R.S. 517.040.

\_\_\_\_\_  
Claimant

  
\_\_\_\_\_  
Agent -- Alan R. Day



BOOK 407 PAGE 099  
OFFICIAL RECORDS  
RECORDED AT THE REQUEST OF  
ELECTRUM RESOURCES  
2005 FEB 22 PM 1:13

EUREKA COUNTY, NEVADA  
M.N. REBALEATI, RECORDER  
FILE NO. 196320-50

**CERTIFICATE OF LOCATION  
LODE MINING CLAIM  
EUREKA COUNTY, NEVADA**

KNOW ALL MEN BY THESE PRESENTS, That  
the undersigned hereby certifies that:

ELECTRUM RESOURCES LLC.  
720 FAITH AVENUE  
ASHLAND, OREGON 97520

has located the G79 Lode Mining Claim on the 5 day of December, 2004 whose dimensions are approximately 1500 feet by 600 feet. By this Declaration and such location, the above named locator(s) claim all veins, lodes, ledges, deposits and surface ground within the boundaries of said claim.

Said claim is a lode it being situated in the above mentioned county and state, and it is distinctly marked on the ground so that its boundaries may be readily traced by four 2" x 2" wooden post four feet long. Each monument is marked with a scribed metal tag, which states the claim name and number, and the location of the monument with respect to the claim.

Beginning at the NE corner (Cor. No. 1), thence 1500 feet south to the SE Corner (Cor. No. 2), thence 600 feet west to the SW Corner (Cor. No. 3), thence 1500 feet north to the NW Corner (Cor. No. 4), thence 600 feet east to the Point of Beginning.

The Claim is approximately 1500 feet long and 600 feet wide, such that 1490 feet are claimed in a north direction and 10 feet in a south direction from the point of discovery (monument of location), at which the Notice of Location was posted, together with 300 feet on each side of the monument of location and center line of the Claim. The general course of the lode or vein is from the north to the south direction.


This claim is located in all or part of the following quarter section(s):

SE 1/4 of Section 25, T 24 N, R 51 E, M.D.B.M.  
SW 1/4 of Section 30, T 24 N, R 52 E., MD.B.M.

in EUREKA County, State of Nevada.

The work of location consisted of making a claim map as provided in N.R.S. 517.040.

\_\_\_\_\_  
Claimant

  
Agent - Alan R. Day

BOOK 407 PAGE 100  
OFFICIAL RECORDS  
RECORDED AT THE REQUEST OF  
ELECTRUM RESOURCES  
2005 FEB 22 PM 1:13

EUREKA COUNTY, NEVADA  
M.N. REBALEATI, RECORDER  
FILE NO. FEES 20.50  
**196321**

**CERTIFICATE OF LOCATION  
LODE MINING CLAIM  
EUREKA COUNTY, NEVADA**

KNOW ALL MEN BY THESE PRESENTS, That  
the undersigned hereby certifies that:

ELECTRUM RESOURCES LLC.  
720 FAITH AVENUE  
ASHLAND, OREGON 97520

has located the G80 Lode Mining Claim on the 5 day of December, 2004 whose dimensions are approximately 1500 feet by 600 feet. By this Declaration and such location, the above named locator(s) claim all veins, lodes, ledges, deposits and surface ground within the boundaries of said claim.

Said claim is a lode it being situated in the above mentioned county and state, and it is distinctly marked on the ground so that its boundaries may be readily traced by four 2" x 2" wooden post four feet long. Each monument is marked with a scribed metal tag, which states the claim name and number, and the location of the monument with respect to the claim.

Beginning at the NE corner (Cor. No. 1), thence 1500 feet south to the SE Corner (Cor. No. 2), thence 600 feet west to the SW Corner (Cor. No. 3), thence 1500 feet north to the NW Corner (Cor. No. 4), thence 600 feet east to the Point of Beginning.

The Claim is approximately 1500 feet long and 600 feet wide, such that 10 feet are claimed in a north direction and 1490 feet in a south direction from the point of discovery (monument of location), at which the Notice of Location was posted, together with 300 feet on each side of the monument of location and center line of the Claim. The general course of the lode or vein is from the north to the south direction.


This claim is located in all or part of the following quarter section(s):

NE 1/4 of Section	<u>36</u> , T 24 N, R 51 E, M.D.B.M.
NW 1/4 of Section	<u>31</u> , T 24 N, R 52 E, M.D.B.M.
SE 1/4 of Section	<u>25</u> , T 24 N, R 51 E, M.D.B.M.
SW 1/4 of Section	<u>30</u> , T 24 N, R 52 E., MD.B.M.

in EUREKA County, State of Nevada.

The work of location consisted of making a claim map as provided in N.R.S. 517.040.

\_\_\_\_\_  
Claimant

  
Agent - Alan R. Day

BOOK 407 PAGE 101  
OFFICIAL RECORDS  
RECORDED AT THE REQUEST OF  
ELECTRUM RESOURCES  
2005 FEB 22 PM 1:13

EUREKA COUNTY, NEVADA  
M.N. REBALEATI, RECORDER  
FILE NO. FEES 20.50

196322

**CERTIFICATE OF LOCATION  
LODE MINING CLAIM  
EUREKA COUNTY, NEVADA**

KNOW ALL MEN BY THESE PRESENTS, That  
the undersigned hereby certifies that:

ELECTRUM RESOURCES LLC.  
720 FAITH AVENUE  
ASHLAND, OREGON 97520

has located the G81 Lode Mining Claim on the 5 day of December, 2004 whose dimensions are approximately 1500 feet by 600 feet. By this Declaration and such location, the above named locator(s) claim all veins, lodes, ledges, deposits and surface ground within the boundaries of said claim.

Said claim is a lode it being situated in the above mentioned county and state, and it is distinctly marked on the ground so that its boundaries may be readily traced by four 2" x 2" wooden post four feet long. Each monument is marked with a scribed metal tag, which states the claim name and number, and the location of the monument with respect to the claim.

Beginning at the NE corner (Cor. No. 1), thence 1500 feet south to the SE Corner (Cor. No. 2), thence 600 feet west to the SW Corner (Cor. No. 3), thence 1500 feet north to the NW Corner (Cor. No. 4), thence 600 feet east to the Point of Beginning.

The Claim is approximately 1500 feet long and 600 feet wide, such that 1490 feet are claimed in a north direction and 10 feet in a south direction from the point of discovery (monument of location), at which the Notice of Location was posted, together with 300 feet on each side of the monument of location and center line of the Claim. The general course of the lode or vein is from the north to the south direction.

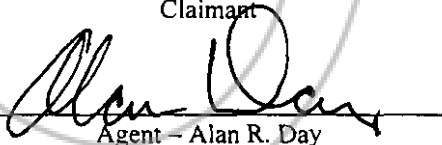
This claim is located in all or part of the following quarter section(s):

SW 1/4 of Section 30, T 24 N, R 52 E., MD.B.M.

in EUREKA County, State of Nevada.

The work of location consisted of making a claim map as provided in N.R.S. 517.040.

\_\_\_\_\_  
Claimant

  
Agent - Alan R. Day

BOOK 407 PAGE 102  
OFFICIAL RECORDS  
RECORDED AT THE REQUEST OF  
ELECTRUM RESOURCES  
2005 FEB 22 PM 1:13

EUREKA COUNTY, NEVADA  
M.N. REBALEATI, RECORDER  
FILE NO. FEES 20.50  
196323

**CERTIFICATE OF LOCATION  
LODE MINING CLAIM  
EUREKA COUNTY, NEVADA**

KNOW ALL MEN BY THESE PRESENTS, That  
the undersigned hereby certifies that:

ELECTRUM RESOURCES LLC.  
720 FAITH AVENUE  
ASHLAND, OREGON 97520

has located the G82 Lode Mining Claim on the 5 day of December, 2004 whose dimensions are approximately 1500 feet by 600 feet. By this Declaration and such location, the above named locator(s) claim all veins, lodes, ledges, deposits and surface ground within the boundaries of said claim.

Said claim is a lode it being situated in the above mentioned county and state, and it is distinctly marked on the ground so that its boundaries may be readily traced by four 2" x 2" wooden post four feet long. Each monument is marked with a scribed metal tag, which states the claim name and number, and the location of the monument with respect to the claim.

Beginning at the NE corner (Cor. No. 1), thence 1500 feet south to the SE Corner (Cor. No. 2), thence 600 feet west to the SW Corner (Cor. No. 3), thence 1500 feet north to the NW Corner (Cor. No. 4), thence 600 feet east to the Point of Beginning.

The Claim is approximately 1500 feet long and 600 feet wide, such that 10 feet are claimed in a north direction and 1490 feet in a south direction from the point of discovery (monument of location), at which the Notice of Location was posted, together with 300 feet on each side of the monument of location and center line of the Claim. The general course of the lode or vein is from the north to the south direction.


This claim is located in all or part of the following quarter section(s):

NW 1/4 of Section 31, T 24 N, R 52 E, M.D.B.M.  
SW 1/4 of Section 30, T 24 N, R 52 E., MD.B.M.

in EUREKA County, State of Nevada.

The work of location consisted of making a claim map as provided in N.R.S. 517.040.

\_\_\_\_\_  
Claimant

  
Agent - Alan R. Day

BOOK 407 PAGE 103  
OFFICIAL RECORDS  
RECORDED AT THE REQUEST OF  
ELECTRUM RESOURCES  
2005 FEB 22 PM 1:14

EUREKA COUNTY, NEVADA  
M.N. REBALEATI, RECORDER  
FILE NO. 196324 FEES 20.50

**CERTIFICATE OF LOCATION**  
**LODE MINING CLAIM**  
**EUREKA COUNTY, NEVADA**

KNOW ALL MEN BY THESE PRESENTS, That  
the undersigned hereby certifies that:

ELECTRUM RESOURCES LLC.  
720 FAITH AVENUE  
ASHLAND, OREGON 97520

has located the G83 Lode Mining Claim on the 5 day of December, 2004 whose dimensions are approximately 1500 feet by 600 feet. By this Declaration and such location, the above named locator(s) claim all veins, lodes, ledges, deposits and surface ground within the boundaries of said claim.

Said claim is a lode it being situated in the above mentioned county and state, and it is distinctly marked on the ground so that its boundaries may be readily traced by four 2" x 2" wooden post four feet long. Each monument is marked with a scribed metal tag, which states the claim name and number, and the location of the monument with respect to the claim.

Beginning at the NE corner (Cor. No. 1), thence 1500 feet south to the SE Corner (Cor. No. 2), thence 600 feet west to the SW Corner (Cor. No. 3), thence 1500 feet north to the NW Corner (Cor. No. 4), thence 600 feet east to the Point of Beginning.

The Claim is approximately 1500 feet long and 600 feet wide, such that 1490 feet are claimed in a north direction and 10 feet in a south direction from the point of discovery (monument of location), at which the Notice of Location was posted, together with 300 feet on each side of the monument of location and center line of the Claim. The general course of the lode or vein is from the north to the south direction.


This claim is located in all or part of the following quarter section(s):

SW 1/4 of Section 30, T 24 N, R 52 E., MD.B.M.

in EUREKA County, State of Nevada.

The work of location consisted of making a claim map as provided in N.R.S. 517.040.

\_\_\_\_\_  
Claimant

  
Agent - Alan R. Day

BOOK 407 PAGE 104  
OFFICIAL RECORDS  
RECORDED AT THE REQUEST OF

2005 FEB 22 M PF 90015

EUREKA COUNTY, NEVADA  
M.N. REBALEATI, RECORDER  
FILE NO. 196325 FEES \$20.50

**CERTIFICATE OF LOCATION  
LODE MINING CLAIM  
EUREKA COUNTY, NEVADA**

KNOW ALL MEN BY THESE PRESENTS, That  
the undersigned hereby certifies that:

ELECTRUM RESOURCES LLC.  
720 FAITH AVENUE  
ASHLAND, OREGON 97520

has located the G84 Lode Mining Claim on the 5 day of December, 2004 whose dimensions are approximately 1500 feet by 600 feet. By this Declaration and such location, the above named locator(s) claim all veins, lodes, ledges, deposits and surface ground within the boundaries of said claim.

Said claim is a lode it being situated in the above mentioned county and state, and it is distinctly marked on the ground so that its boundaries may be readily traced by four 2" x 2" wooden post four feet long. Each monument is marked with a scribed metal tag, which states the claim name and number, and the location of the monument with respect to the claim.

Beginning at the NE corner (Cor. No. 1), thence 1500 feet south to the SE Corner (Cor. No. 2), thence 600 feet west to the SW Corner (Cor. No. 3), thence 1500 feet north to the NW Corner (Cor. No. 4), thence 600 feet east to the Point of Beginning.

The Claim is approximately 1500 feet long and 600 feet wide, such that 10 feet are claimed in a north direction and 1490 feet in a south direction from the point of discovery (monument of location), at which the Notice of Location was posted, together with 300 feet on each side of the monument of location and center line of the Claim. The general course of the lode or vein is from the north to the south direction.

This claim is located in all or part of the following quarter section(s):

NW 1/4 of Section 31, T 24 N, R 52 E, M.D.B.M.  
SW 1/4 of Section 30, T 24 N, R 52 E., MD.B.M.

in EUREKA County, State of Nevada.

The work of location consisted of making a claim map as provided in N.R.S. 517.040.

\_\_\_\_\_  
Claimant

  
Agent - Alan R. Day

BOOK 407 PAGE 105  
OFFICIAL RECORDS  
RECORDED AT THE REQUEST OF  
ELECTRUM RESOURCES  
2005 FEB 22 PM 1:14  
EUREKA COUNTY, NEVADA  
H.N. REBALEATI, RECORDER  
FILE NO. 196326  
FEES \$20.50

**CERTIFICATE OF LOCATION  
LODE MINING CLAIM  
EUREKA COUNTY, NEVADA**

KNOW ALL MEN BY THESE PRESENTS, That  
the undersigned hereby certifies that:

ELECTRUM RESOURCES LLC.  
720 FAITH AVENUE  
ASHLAND, OREGON 97520

has located the G85 Lode Mining Claim on the 5 day of December, 2004 whose dimensions are approximately 1500 feet by 600 feet. By this Declaration and such location, the above named locator(s) claim all veins, lodes, ledges, deposits and surface ground within the boundaries of said claim.

Said claim is a lode it being situated in the above mentioned county and state, and it is distinctly marked on the ground so that its boundaries may be readily traced by four 2" x 2" wooden post four feet long. Each monument is marked with a scribed metal tag, which states the claim name and number, and the location of the monument with respect to the claim.

Beginning at the NE corner (Cor. No. 1), thence 1500 feet south to the SE Corner (Cor. No. 2), thence 600 feet west to the SW Corner (Cor. No. 3), thence 1500 feet north to the NW Corner (Cor. No. 4), thence 600 feet east to the Point of Beginning.

The Claim is approximately 1500 feet long and 600 feet wide, such that 1490 feet are claimed in a north direction and 10 feet in a south direction from the point of discovery (monument of location), at which the Notice of Location was posted, together with 300 feet on each side of the monument of location and center line of the Claim. The general course of the lode or vein is from the north to the south direction.

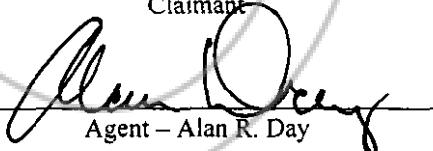
This claim is located in all or part of the following quarter section(s):

SE 1/4 of Section 30, T 24 N, R 52 E, M.D.B.M.  
SW 1/4 of Section 30, T 24 N, R 52 E., MD.B.M.

in EUREKA County, State of Nevada.

The work of location consisted of making a claim map as provided in N.R.S. 517.040.

\_\_\_\_\_  
Claimant

  
Agent - Alan R. Day



BOOK 407 PAGE 106  
OFFICIAL RECORDS  
RECORDED AT THE REQUEST OF  
ELECTRUM RESOURCES  
2005 FEB 22 PM 1:14

EUREKA COUNTY, NEVADA  
M.N. REBALEATI, RECORDER  
FILE NO. FEES 20.50  
196327

**CERTIFICATE OF LOCATION  
LODE MINING CLAIM  
EUREKA COUNTY, NEVADA**

KNOW ALL MEN BY THESE PRESENTS, That  
the undersigned hereby certifies that:

ELECTRUM RESOURCES LLC.  
720 FAITH AVENUE  
ASHLAND, OREGON 97520

has located the G86 Lode Mining Claim on the 5 day of December, 2004 whose dimensions are approximately 1500 feet by 600 feet. By this Declaration and such location, the above named locator(s) claim all veins, lodes, ledges, deposits and surface ground within the boundaries of said claim.

Said claim is a lode it being situated in the above mentioned county and state, and it is distinctly marked on the ground so that its boundaries may be readily traced by four 2" x 2" wooden post four feet long. Each monument is marked with a scribed metal tag, which states the claim name and number, and the location of the monument with respect to the claim.

Beginning at the NE corner (Cor. No. 1), thence 1500 feet south to the SE Corner (Cor. No. 2), thence 600 feet west to the SW Corner (Cor. No. 3), thence 1500 feet north to the NW Corner (Cor. No. 4), thence 600 feet east to the Point of Beginning.

The Claim is approximately 1500 feet long and 600 feet wide, such that 10 feet are claimed in a north direction and 1490 feet in a south direction from the point of discovery (monument of location), at which the Notice of Location was posted, together with 300 feet on each side of the monument of location and center line of the Claim. The general course of the lode or vein is from the north to the south direction.


This claim is located in all or part of the following quarter section(s):

NE 1/4 of Section 31, T 24 N, R 52 E, M.D.B.M.  
NW 1/4 of Section 31, T 24 N, R 52 E, M.D.B.M.  
SE 1/4 of Section 30, T 24 N, R 52 E, M.D.B.M.  
SW 1/4 of Section 30, T 24 N, R 52 E., MD.B.M.

in EUREKA County, State of Nevada.

The work of location consisted of making a claim map as provided in N.R.S. 517.040.

Claimant

  
Agent - Alan R. Day

BOOK 407 PAGE 107  
OFFICIAL RECORDS  
RECORDED AT THE REQUEST OF  
ELECTRUM RESOURCES  
2005 FEB 22 PM 1:14

EUREKA COUNTY, NEVADA  
M.N. REBALEATI, RECORDER  
FILE NO. FEES 20.50  
**196328**

**CERTIFICATE OF LOCATION  
LODE MINING CLAIM  
EUREKA COUNTY, NEVADA**

KNOW ALL MEN BY THESE PRESENTS, That  
the undersigned hereby certifies that:

ELECTRUM RESOURCES LLC.  
720 FAITH AVENUE  
ASHLAND, OREGON 97520

has located the G87 Lode Mining Claim on the 5 day of December, 2004 whose dimensions are approximately 1500 feet by 600 feet. By this Declaration and such location, the above named locator(s) claim all veins, lodes, ledges, deposits and surface ground within the boundaries of said claim.

Said claim is a lode it being situated in the above mentioned county and state, and it is distinctly marked on the ground so that its boundaries may be readily traced by four 2" x 2" wooden post four feet long. Each monument is marked with a scribed metal tag, which states the claim name and number, and the location of the monument with respect to the claim.

Beginning at the NE corner (Cor. No. 1), thence 1500 feet south to the SE Corner (Cor. No. 2), thence 600 feet west to the SW Corner (Cor. No. 3), thence 1500 feet north to the NW Corner (Cor. No. 4), thence 600 feet east to the Point of Beginning.

The Claim is approximately 1500 feet long and 600 feet wide, such that 1490 feet are claimed in a north direction and 10 feet in a south direction from the point of discovery (monument of location), at which the Notice of Location was posted, together with 300 feet on each side of the monument of location and center line of the Claim. The general course of the lode or vein is from the north to the south direction.


This claim is located in all or part of the following quarter section(s):

SE 1/4 of Section 30, T 24 N, R 52 E, M.D.B.M.

in EUREKA County, State of Nevada.

The work of location consisted of making a claim map as provided in N.R.S. 517.040.

\_\_\_\_\_  
Claimant

  
Agent - Alan R. Day

BOOK 407 PAGE 108  
OFFICIAL RECORDS  
RECORDED AT THE REQUEST OF  
ELECTRUM RESOURCES  
2005 FEB 22 PM 1:14

EUREKA COUNTY, NEVADA  
M.N. REBALEATI, RECORDER  
FILE NO. FEES 20.50  
**196329**

**CERTIFICATE OF LOCATION  
LODE MINING CLAIM  
EUREKA COUNTY, NEVADA**

KNOW ALL MEN BY THESE PRESENTS, That  
the undersigned hereby certifies that:

ELECTRUM RESOURCES LLC.  
720 FAITH AVENUE  
ASHLAND, OREGON 97520

has located the G88 Lode Mining Claim on the 5 day of December, 2004 whose dimensions are approximately 1500 feet by 600 feet. By this Declaration and such location, the above named locator(s) claim all veins, lodes, ledges, deposits and surface ground within the boundaries of said claim.

Said claim is a lode it being situated in the above mentioned county and state, and it is distinctly marked on the ground so that its boundaries may be readily traced by four 2" x 2" wooden post four feet long. Each monument is marked with a scribed metal tag, which states the claim name and number, and the location of the monument with respect to the claim.

Beginning at the NE corner (Cor. No. 1), thence 1500 feet south to the SE Corner (Cor. No. 2), thence 600 feet west to the SW Corner (Cor. No. 3), thence 1500 feet north to the NW Corner (Cor. No. 4), thence 600 feet east to the Point of Beginning.

The Claim is approximately 1500 feet long and 600 feet wide, such that 10 feet are claimed in a north direction and 1490 feet in a south direction from the point of discovery (monument of location), at which the Notice of Location was posted, together with 300 feet on each side of the monument of location and center line of the Claim. The general course of the lode or vein is from the north to the south direction.


This claim is located in all or part of the following quarter section(s):

NE 1/4 of Section 31, T 24 N, R 52 E, M.D.B.M.  
SE 1/4 of Section 30, T 24 N, R 52 E, M.D.B.M.

in EUREKA County, State of Nevada.

The work of location consisted of making a claim map as provided in N.R.S. 517.040.

\_\_\_\_\_  
Claimant

  
\_\_\_\_\_  
Agent - Alan R. Day

BOOK 407 PAGE 109  
OFFICIAL RECORDS  
RECORDED AT THE REQUEST OF  
ELECTRUM RESOURCES  
2005 FEB 22 PM 1:14

EUREKA COUNTY, NEVADA  
M.N. REBALEATI, RECORDER  
FILE NO. FEES 20.50

196330

**CERTIFICATE OF LOCATION  
LODE MINING CLAIM  
EUREKA COUNTY, NEVADA**

KNOW ALL MEN BY THESE PRESENTS, That  
the undersigned hereby certifies that:

ELECTRUM RESOURCES LLC.  
720 FAITH AVENUE  
ASHLAND, OREGON 97520

has located the G89 Lode Mining Claim on the 5 day of December, 2004 whose dimensions are approximately 1500 feet by 600 feet. By this Declaration and such location, the above named locator(s) claim all veins, lodes, ledges, deposits and surface ground within the boundaries of said claim.

Said claim is a lode it being situated in the above mentioned county and state, and it is distinctly marked on the ground so that its boundaries may be readily traced by four 2" x 2" wooden post four feet long. Each monument is marked with a scribed metal tag, which states the claim name and number, and the location of the monument with respect to the claim.

Beginning at the NE corner (Cor. No. 1), thence 1500 feet south to the SE Corner (Cor. No. 2), thence 600 feet west to the SW Corner (Cor. No. 3), thence 1500 feet north to the NW Corner (Cor. No. 4), thence 600 feet east to the Point of Beginning.

The Claim is approximately 1500 feet long and 600 feet wide, such that 1490 feet are claimed in a north direction and 10 feet in a south direction from the point of discovery (monument of location), at which the Notice of Location was posted, together with 300 feet on each side of the monument of location and center line of the Claim. The general course of the lode or vein is from the north to the south direction.


This claim is located in all or part of the following quarter section(s):

SE 1/4 of Section 30, T 24 N, R 52 E, M.D.B.M.

in EUREKA County, State of Nevada.

The work of location consisted of making a claim map as provided in N.R.S. 517.040.

\_\_\_\_\_  
Claimant

  
Agent - Alan R. Day

BOOK 407 PAGE 110  
OFFICIAL RECORDS  
RECORDED AT THE REQUEST OF  
ELECTRUM RESOURCES  
2005 FEB 22 PM 1:14

EUREKA COUNTY, NEVADA  
M.M. REBALEATI, RECORDER  
FILE NO. FEES 20.50

**196331**

**CERTIFICATE OF LOCATION  
LODE MINING CLAIM  
EUREKA COUNTY, NEVADA**

KNOW ALL MEN BY THESE PRESENTS, That  
the undersigned hereby certifies that:

ELECTRUM RESOURCES LLC.  
720 FAITH AVENUE  
ASHLAND, OREGON 97520

has located the G90 Lode Mining Claim on the 5 day of December, 2004 whose dimensions are approximately 1500 feet by 600 feet. By this Declaration and such location, the above named locator(s) claim all veins, lodes, ledges, deposits and surface ground within the boundaries of said claim.

Said claim is a lode it being situated in the above mentioned county and state, and it is distinctly marked on the ground so that its boundaries may be readily traced by four 2" x 2" wooden post four feet long. Each monument is marked with a scribed metal tag, which states the claim name and number, and the location of the monument with respect to the claim.

Beginning at the NE corner (Cor. No. 1), thence 1500 feet south to the SE Corner (Cor. No. 2), thence 600 feet west to the SW Corner (Cor. No. 3), thence 1500 feet north to the NW Corner (Cor. No. 4), thence 600 feet east to the Point of Beginning.

The Claim is approximately 1500 feet long and 600 feet wide, such that 10 feet are claimed in a north direction and 1490 feet in a south direction from the point of discovery (monument of location), at which the Notice of Location was posted, together with 300 feet on each side of the monument of location and center line of the Claim. The general course of the lode or vein is from the north to the south direction.


This claim is located in all or part of the following quarter section(s):

NE 1/4 of Section 31, T 24 N, R 52 E, M.D.B.M.  
SE 1/4 of Section 30, T 24 N, R 52 E, M.D.B.M.

in EUREKA County, State of Nevada.

The work of location consisted of making a claim map as provided in N.R.S. 517.040.

\_\_\_\_\_  
Claimant

  
Agent - Alan R. Day

BOOK 407 PAGE 111  
OFFICIAL RECORDS  
RECORDED AT THE REQUEST OF  
ELECTRUM RESOURCES  
2005 FEB 22 PM 1:14

EUREKA COUNTY, NEVADA  
M.N. REBALEATI, RECORDER  
FILE NO. FEES 20.50  
**196332**

**CERTIFICATE OF LOCATION  
LODE MINING CLAIM  
EUREKA COUNTY, NEVADA**

KNOW ALL MEN BY THESE PRESENTS, That  
the undersigned hereby certifies that:

ELECTRUM RESOURCES LLC.  
720 FAITH AVENUE  
ASHLAND, OREGON 97520

has located the G91 Lode Mining Claim on the 5 day of December, 2004 whose dimensions are approximately 1500 feet by 600 feet. By this Declaration and such location, the above named locator(s) claim all veins, lodes, ledges, deposits and surface ground within the boundaries of said claim.

Said claim is a lode it being situated in the above mentioned county and state, and it is distinctly marked on the ground so that its boundaries may be readily traced by four 2" x 2" wooden post four feet long. Each monument is marked with a scribed metal tag, which states the claim name and number, and the location of the monument with respect to the claim.

Beginning at the NE corner (Cor. No. 1), thence 1500 feet south to the SE Corner (Cor. No. 2), thence 600 feet west to the SW Corner (Cor. No. 3), thence 1500 feet north to the NW Corner (Cor. No. 4), thence 600 feet east to the Point of Beginning.

The Claim is approximately 1500 feet long and 600 feet wide, such that 1490 feet are claimed in a north direction and 10 feet in a south direction from the point of discovery (monument of location), at which the Notice of Location was posted, together with 300 feet on each side of the monument of location and center line of the Claim. The general course of the lode or vein is from the north to the south direction.

This claim is located in all or part of the following quarter section(s):

SE 1/4 of Section 30, T 24 N, R 52 E, M.D.B.M.  
SW 1/4 of Section 29, T 24 N, R 52 E, MD.B.M.

in EUREKA County, State of Nevada.

The work of location consisted of making a claim map as provided in N.R.S. 517.040.

\_\_\_\_\_  
Claimant

  
Agent - Alan R. Day

BOOK 407 PAGE 112  
OFFICIAL RECORDS  
RECORDED AT THE REQUEST OF  
ELECTRUM RESOURCES  
2005 FEB 22 PM 1:15

EUREKA COUNTY, NEVADA  
M.M. REBALEATI, RECORDER  
FILE NO. FEES 20.50  
**196333**

**CERTIFICATE OF LOCATION  
LODE MINING CLAIM  
EUREKA COUNTY, NEVADA**

KNOW ALL MEN BY THESE PRESENTS, That  
the undersigned hereby certifies that:

ELECTRUM RESOURCES LLC.  
720 FAITH AVENUE  
ASHLAND, OREGON 97520

has located the G92 Lode Mining Claim on the 5 day of December, 2004 whose dimensions are approximately 1500 feet by 600 feet. By this Declaration and such location, the above named locator(s) claim all veins, lodes, ledges, deposits and surface ground within the boundaries of said claim.

Said claim is a lode it being situated in the above mentioned county and state, and it is distinctly marked on the ground so that its boundaries may be readily traced by four 2" x 2" wooden post four feet long. Each monument is marked with a scribed metal tag, which states the claim name and number, and the location of the monument with respect to the claim.

Beginning at the NE corner (Cor. No. 1), thence 1500 feet south to the SE Corner (Cor. No. 2), thence 600 feet west to the SW Corner (Cor. No. 3), thence 1500 feet north to the NW Corner (Cor. No. 4), thence 600 feet east to the Point of Beginning.


The Claim is approximately 1500 feet long and 600 feet wide, such that 10 feet are claimed in a north direction and 1490 feet in a south direction from the point of discovery (monument of location), at which the Notice of Location was posted, together with 300 feet on each side of the monument of location and center line of the Claim. The general course of the lode or vein is from the north to the south direction.

This claim is located in all or part of the following quarter section(s):

NE 1/4 of Section	<u>31</u> , T 24 N, R 52 E, M.D.B.M.
NW 1/4 of Section	<u>32</u> , T 24 N, R 52 E, M.D.B.M.
SE 1/4 of Section	<u>30</u> , T 24 N, R 52 E, M.D.B.M.
SW 1/4 of Section	<u>29</u> , T 24 N, R 52 E., MD.B.M.

in EUREKA County, State of Nevada.

The work of location consisted of making a claim map as provided in N.R.S. 517.040.

\_\_\_\_\_  
Claimant  
  
\_\_\_\_\_  
Agent - Alan R. Day



BOOK 407 PAGE 113  
OFFICIAL RECORDS  
RECORDED AT THE REQUEST OF  
ELECTRUM RESOURCES  
2005 FEB 22 PM 1:15

EUREKA COUNTY, NEVADA  
M.N. REBALEATI, RECORDER  
FILE NO. FEES 20.50

196334

**CERTIFICATE OF LOCATION  
LODE MINING CLAIM  
EUREKA COUNTY, NEVADA**

KNOW ALL MEN BY THESE PRESENTS, That  
the undersigned hereby certifies that:

ELECTRUM RESOURCES LLC.  
720 FAITH AVENUE  
ASHLAND, OREGON 97520

has located the G93 Lode Mining Claim on the 5 day of December, 2004 whose dimensions are approximately 1500 feet by 600 feet. By this Declaration and such location, the above named locator(s) claim all veins, lodes, ledges, deposits and surface ground within the boundaries of said claim.

Said claim is a lode it being situated in the above mentioned county and state, and it is distinctly marked on the ground so that its boundaries may be readily traced by four 2" x 2" wooden post four feet long. Each monument is marked with a scribed metal tag, which states the claim name and number, and the location of the monument with respect to the claim.

Beginning at the NE corner (Cor. No. 1), thence 1500 feet south to the SE Corner (Cor. No. 2), thence 600 feet west to the SW Corner (Cor. No. 3), thence 1500 feet north to the NW Corner (Cor. No. 4), thence 600 feet east to the Point of Beginning.

The Claim is approximately 1500 feet long and 600 feet wide, such that 1490 feet are claimed in a north direction and 10 feet in a south direction from the point of discovery (monument of location), at which the Notice of Location was posted, together with 300 feet on each side of the monument of location and center line of the Claim. The general course of the lode or vein is from the north to the south direction.

This claim is located in all or part of the following quarter section(s):

NE 1/4 of Section 36, T 24 N, R 51 E, M.D.B.M.  
NW 1/4 of Section 31, T 24 N, R 52 E, M.D.B.M.

in EUREKA County, State of Nevada.

The work of location consisted of making a claim map as provided in N.R.S. 517.040.

\_\_\_\_\_  
Claimant

  
Agent - Alan R. Day

BOOK 407 PAGE 114  
OFFICIAL RECORDS  
RECORDED AT THE REQUEST OF  
ELECTRUM RESOURCES  
2005 FEB 22 PM 1:15

EUREKA COUNTY, NEVADA  
M.M. REBALEATI, RECORDER  
FILE NO. FEES 20.50  
**196335**

**CERTIFICATE OF LOCATION  
LODE MINING CLAIM  
EUREKA COUNTY, NEVADA**

KNOW ALL MEN BY THESE PRESENTS, That  
the undersigned hereby certifies that:

ELECTRUM RESOURCES LLC.  
720 FAITH AVENUE  
ASHLAND, OREGON 97520

has located the G94 Lode Mining Claim on the 5 day of December, 2004 whose dimensions are approximately 1500 feet by 600 feet. By this Declaration and such location, the above named locator(s) claim all veins, lodes, ledges, deposits and surface ground within the boundaries of said claim.

Said claim is a lode it being situated in the above mentioned county and state, and it is distinctly marked on the ground so that its boundaries may be readily traced by four 2" x 2" wooden post four feet long. Each monument is marked with a scribed metal tag, which states the claim name and number, and the location of the monument with respect to the claim.

Beginning at the NE corner (Cor. No. 1), thence 1500 feet south to the SE Corner (Cor. No. 2), thence 600 feet west to the SW Corner (Cor. No. 3), thence 1500 feet north to the NW Corner (Cor. No. 4), thence 600 feet east to the Point of Beginning.

The Claim is approximately 1500 feet long and 600 feet wide, such that 10 feet are claimed in a north direction and 1490 feet in a south direction from the point of discovery (monument of location), at which the Notice of Location was posted, together with 300 feet on each side of the monument of location and center line of the Claim. The general course of the lode or vein is from the north to the south direction.


This claim is located in all or part of the following quarter section(s):

NE 1/4 of Section	<u>36</u> , T 24 N, R 51 E, M.D.B.M.
NW 1/4 of Section	<u>31</u> , T 24 N, R 52 E, M.D.B.M.
SE 1/4 of Section	<u>36</u> , T 24 N, R 51 E, M.D.B.M.
SW 1/4 of Section	<u>31</u> , T 24 N, R 52 E., MD.B.M.

in EUREKA County, State of Nevada.

The work of location consisted of making a claim map as provided in N.R.S. 517.040.

Claimant

  
Agent - Alan R. Day

BOOK 407 PAGE 115  
OFFICIAL RECORDS  
RECORDED AT THE REQUEST OF  
ELECTRUM RESOURCES  
2005 FEB 22 PM 1:15

EUREKA COUNTY, NEVADA  
M.M. REBALEATI, RECORDER  
FILE NO. FEES 20.50  
**196336**

**CERTIFICATE OF LOCATION  
LODE MINING CLAIM  
EUREKA COUNTY, NEVADA**

KNOW ALL MEN BY THESE PRESENTS, That  
the undersigned hereby certifies that:

ELECTRUM RESOURCES LLC.  
720 FAITH AVENUE  
ASHLAND, OREGON 97520

has located the G95 Lode Mining Claim on the 5 day of December, 2004 whose dimensions are approximately 1500 feet by 600 feet. By this Declaration and such location, the above named locator(s) claim all veins, lodes, ledges, deposits and surface ground within the boundaries of said claim.

Said claim is a lode it being situated in the above mentioned county and state, and it is distinctly marked on the ground so that its boundaries may be readily traced by four 2" x 2" wooden post four feet long. Each monument is marked with a scribed metal tag, which states the claim name and number, and the location of the monument with respect to the claim.

Beginning at the NE corner (Cor. No. 1), thence 1500 feet south to the SE Corner (Cor. No. 2), thence 600 feet west to the SW Corner (Cor. No. 3), thence 1500 feet north to the NW Corner (Cor. No. 4), thence 600 feet east to the Point of Beginning.

The Claim is approximately 1500 feet long and 600 feet wide, such that 1490 feet are claimed in a north direction and 10 feet in a south direction from the point of discovery (monument of location), at which the Notice of Location was posted, together with 300 feet on each side of the monument of location and center line of the Claim. The general course of the lode or vein is from the north to the south direction.

This claim is located in all or part of the following quarter section(s):

NW 1/4 of Section 31, T 24 N, R 52 E, M.D.B.M.

in EUREKA County, State of Nevada.

The work of location consisted of making a claim map as provided in N.R.S. 517.040.

\_\_\_\_\_  
Claimant

Alan R. Day  
Agent - Alan R. Day

**196336**

BOOK 407 PAGE 116  
OFFICIAL RECORDS  
RECORDED AT THE REQUEST OF  
ELECTRUM RESOURCES  
2005 FEB 22 PM 1:15

EUREKA COUNTY, NEVADA  
M.N. REBALEATI, RECORDER  
FILE NO. FEES 20.50  
**196337**

**CERTIFICATE OF LOCATION  
LODE MINING CLAIM  
EUREKA COUNTY, NEVADA**

KNOW ALL MEN BY THESE PRESENTS, That  
the undersigned hereby certifies that:

ELECTRUM RESOURCES LLC.  
720 FAITH AVENUE  
ASHLAND, OREGON 97520

has located the G96 Lode Mining Claim on the 5 day of December, 2004 whose dimensions are approximately 1500 feet by 600 feet. By this Declaration and such location, the above named locator(s) claim all veins, lodes, ledges, deposits and surface ground within the boundaries of said claim.

Said claim is a lode it being situated in the above mentioned county and state, and it is distinctly marked on the ground so that its boundaries may be readily traced by four 2" x 2" wooden post four feet long. Each monument is marked with a scribed metal tag, which states the claim name and number, and the location of the monument with respect to the claim.

Beginning at the NE corner (Cor. No. 1), thence 1500 feet south to the SE Corner (Cor. No. 2), thence 600 feet west to the SW Corner (Cor. No. 3), thence 1500 feet north to the NW Corner (Cor. No. 4), thence 600 feet east to the Point of Beginning.


The Claim is approximately 1500 feet long and 600 feet wide, such that 10 feet are claimed in a north direction and 1490 feet in a south direction from the point of discovery (monument of location), at which the Notice of Location was posted, together with 300 feet on each side of the monument of location and center line of the Claim. The general course of the lode or vein is from the north to the south direction.

This claim is located in all or part of the following quarter section(s):

NW 1/4 of Section 31, T 24 N, R 52 E, M.D.B.M.  
SW 1/4 of Section 31, T 24 N, R 52 E., MD.B.M.

in EUREKA County, State of Nevada.

The work of location consisted of making a claim map as provided in N.R.S. 517.040.

\_\_\_\_\_  
Claimant  
  
Agent - Alan R. Day

BOOK 407 PAGE 117  
OFFICIAL RECORDS  
RECORDED AT THE REQUEST OF  
ELECTRUM RESOURCES  
2005 FEB 22 PM 1:15

**CERTIFICATE OF LOCATION  
LODE MINING CLAIM  
EUREKA COUNTY, NEVADA**

EUREKA COUNTY, NEVADA  
M.M. REDELEATH, RECORDER  
FILE NO. 196338  
FEES 20.50

KNOW ALL MEN BY THESE PRESENTS, That  
the undersigned hereby certifies that:

ELECTRUM RESOURCES LLC.  
720 FAITH AVENUE  
ASHLAND, OREGON 97520

has located the G97 Lode Mining Claim on the 5 day of December, 2004 whose dimensions are approximately 1500 feet by 600 feet. By this Declaration and such location, the above named locator(s) claim all veins, lodes, ledges, deposits and surface ground within the boundaries of said claim.

Said claim is a lode it being situated in the above mentioned county and state, and it is distinctly marked on the ground so that its boundaries may be readily traced by four 2" x 2" wooden post four feet long. Each monument is marked with a scribed metal tag, which states the claim name and number, and the location of the monument with respect to the claim.

Beginning at the NE corner (Cor. No. 1), thence 1500 feet south to the SE Corner (Cor. No. 2), thence 600 feet west to the SW Corner (Cor. No. 3), thence 1500 feet north to the NW Corner (Cor. No. 4), thence 600 feet east to the Point of Beginning.

The Claim is approximately 1500 feet long and 600 feet wide, such that 1490 feet are claimed in a north direction and 10 feet in a south direction from the point of discovery (monument of location), at which the Notice of Location was posted, together with 300 feet on each side of the monument of location and center line of the Claim. The general course of the lode or vein is from the north to the south direction.


This claim is located in all or part of the following quarter section(s):

NW 1/4 of Section 31, T 24 N, R 52 E, M.D.B.M.

in EUREKA County, State of Nevada.

The work of location consisted of making a claim map as provided in N.R.S. 517.040.

\_\_\_\_\_  
Claimant

  
Agent - Alan R. Day

BOOK 407 PAGE 118  
OFFICIAL RECORDS  
RECORDED AT THE REQUEST OF  
ELECTRUM RESOURCES  
2005 FEB 22 PM 1:15

EUREKA COUNTY, NEVADA  
M.M. REBALEATI, RECORDER  
FILE NO. 196339  
FEES 20.50

**CERTIFICATE OF LOCATION  
LODE MINING CLAIM  
EUREKA COUNTY, NEVADA**

KNOW ALL MEN BY THESE PRESENTS, That  
the undersigned hereby certifies that:

ELECTRUM RESOURCES LLC.  
720 FAITH AVENUE  
ASHLAND, OREGON 97520

has located the G98 Lode Mining Claim on the 5 day of December, 2004 whose dimensions are approximately 1500 feet by 600 feet. By this Declaration and such location, the above named locator(s) claim all veins, lodes, ledges, deposits and surface ground within the boundaries of said claim.

Said claim is a lode it being situated in the above mentioned county and state, and it is distinctly marked on the ground so that its boundaries may be readily traced by four 2" x 2" wooden post four feet long. Each monument is marked with a scribed metal tag, which states the claim name and number, and the location of the monument with respect to the claim.

Beginning at the NE corner (Cor. No. 1), thence 1500 feet south to the SE Corner (Cor. No. 2), thence 600 feet west to the SW Corner (Cor. No. 3), thence 1500 feet north to the NW Corner (Cor. No. 4), thence 600 feet east to the Point of Beginning.

The Claim is approximately 1500 feet long and 600 feet wide, such that 10 feet are claimed in a north direction and 1490 feet in a south direction from the point of discovery (monument of location), at which the Notice of Location was posted, together with 300 feet on each side of the monument of location and center line of the Claim. The general course of the lode or vein is from the north to the south direction.


This claim is located in all or part of the following quarter section(s):

NW 1/4 of Section 31, T 24 N, R 52 E, M.D.B.M.  
SW 1/4 of Section 31, T 24 N, R 52 E., MD.B.M.

in EUREKA County, State of Nevada.

The work of location consisted of making a claim map as provided in N.R.S. 517.040.

\_\_\_\_\_  
Claimant

  
Agent - Alan R. Day

BOOK 407 PAGE 119  
OFFICIAL RECORDS  
RECORDED AT THE REQUEST OF  
ELECTRUM RESOURCES  
2005 FEB 22 PM 1:15

EUREKA COUNTY, NEVADA  
M.N. REBALEATI, RECORDER  
FILE NO. FEES 20.50  
**196340**

**CERTIFICATE OF LOCATION  
LODE MINING CLAIM  
EUREKA COUNTY, NEVADA**

KNOW ALL MEN BY THESE PRESENTS, That  
the undersigned hereby certifies that:

ELECTRUM RESOURCES LLC.  
720 FAITH AVENUE  
ASHLAND, OREGON 97520

has located the G99 Lode Mining Claim on the 5 day of December, 2004 whose dimensions are approximately 1500 feet by 600 feet. By this Declaration and such location, the above named locator(s) claim all veins, lodes, ledges, deposits and surface ground within the boundaries of said claim.

Said claim is a lode it being situated in the above mentioned county and state, and it is distinctly marked on the ground so that its boundaries may be readily traced by four 2" x 2" wooden post four feet long. Each monument is marked with a scribed metal tag, which states the claim name and number, and the location of the monument with respect to the claim.

Beginning at the NE corner (Cor. No. 1), thence 1500 feet south to the SE Corner (Cor. No. 2), thence 600 feet west to the SW Corner (Cor. No. 3), thence 1500 feet north to the NW Corner (Cor. No. 4), thence 600 feet east to the Point of Beginning.

The Claim is approximately 1500 feet long and 600 feet wide, such that 1490 feet are claimed in a north direction and 10 feet in a south direction from the point of discovery (monument of location), at which the Notice of Location was posted, together with 300 feet on each side of the monument of location and center line of the Claim. The general course of the lode or vein is from the north to the south direction.

This claim is located in all or part of the following quarter section(s):

NE 1/4 of Section 31, T 24 N, R 52 E, M.D.B.M.  
NW 1/4 of Section 31, T 24 N, R 52 E, M.D.B.M.

in EUREKA County, State of Nevada.

The work of location consisted of making a claim map as provided in N.R.S. 517.040.

\_\_\_\_\_  
Claimant

Alan R. Day  
Agent - Alan R. Day



BOOK 407 PAGE 20  
OFFICIAL RECORDS  
RECORDED AT THE REQUEST OF  
ELECTRUM RESOURCES  
2005 FEB 22 PM 1:15

EUREKA COUNTY, NEVADA  
M.H. REGALEATI, RECORDER  
FILE NO. FEES 20.50

**196341**

**CERTIFICATE OF LOCATION  
LODE MINING CLAIM  
EUREKA COUNTY, NEVADA**

KNOW ALL MEN BY THESE PRESENTS, That  
the undersigned hereby certifies that:

ELECTRUM RESOURCES LLC.  
720 FAITH AVENUE  
ASHLAND, OREGON 97520

has located the G100 Lode Mining Claim on the 5 day of December, 2004 whose dimensions are approximately 1500 feet by 600 feet. By this Declaration and such location, the above named locator(s) claim all veins, lodes, ledges, deposits and surface ground within the boundaries of said claim.

Said claim is a lode it being situated in the above mentioned county and state, and it is distinctly marked on the ground so that its boundaries may be readily traced by four 2" x 2" wooden post four feet long. Each monument is marked with a scribed metal tag, which states the claim name and number, and the location of the monument with respect to the claim.

Beginning at the NE corner (Cor. No. 1), thence 1500 feet south to the SE Corner (Cor. No. 2), thence 600 feet west to the SW Corner (Cor. No. 3), thence 1500 feet north to the NW Corner (Cor. No. 4), thence 600 feet east to the Point of Beginning.

The Claim is approximately 1500 feet long and 600 feet wide, such that 10 feet are claimed in a north direction and 1490 feet in a south direction from the point of discovery (monument of location), at which the Notice of Location was posted, together with 300 feet on each side of the monument of location and center line of the Claim. The general course of the lode or vein is from the north to the south direction.


This claim is located in all or part of the following quarter section(s):

NE 1/4 of Section 31, T 24 N, R 52 E, M.D.B.M.  
NW 1/4 of Section 31, T 24 N, R 52 E, M.D.B.M.  
SE 1/4 of Section 31, T 24 N, R 52 E, M.D.B.M.  
SW 1/4 of Section 31, T 24 N, R 52 E., MD.B.M.

in EUREKA County, State of Nevada.

The work of location consisted of making a claim map as provided in N.R.S. 517.040.

Claimant

  
Agent - Alan R. Day

BOOK 407 PAGE 121  
OFFICIAL RECORDS  
RECORDED AT THE REQUEST OF  
ELECTRUM RESOURCES

2005 FEB 22 PM 1:15

EUREKA COUNTY, NEVADA  
M.M. REBALEATH, RECORDER  
FILE NO. FEES 20.50

196342

**CERTIFICATE OF LOCATION  
LODE MINING CLAIM  
EUREKA COUNTY, NEVADA**

KNOW ALL MEN BY THESE PRESENTS, That  
the undersigned hereby certifies that:

ELECTRUM RESOURCES LLC.  
720 FAITH AVENUE  
ASHLAND, OREGON 97520

has located the G101 Lode Mining Claim on the 5 day of December, 2004 whose dimensions are approximately 1500 feet by 600 feet. By this Declaration and such location, the above named locator(s) claim all veins, lodes, ledges, deposits and surface ground within the boundaries of said claim.

Said claim is a lode it being situated in the above mentioned county and state, and it is distinctly marked on the ground so that its boundaries may be readily traced by four 2" x 2" wooden post four feet long. Each monument is marked with a scribed metal tag, which states the claim name and number, and the location of the monument with respect to the claim.

Beginning at the NE corner (Cor. No. 1), thence 1500 feet south to the SE Corner (Cor. No. 2), thence 600 feet west to the SW Corner (Cor. No. 3), thence 1500 feet north to the NW Corner (Cor. No. 4), thence 600 feet east to the Point of Beginning.

The Claim is approximately 1500 feet long and 600 feet wide, such that 1490 feet are claimed in a north direction and 10 feet in a south direction from the point of discovery (monument of location), at which the Notice of Location was posted, together with 300 feet on each side of the monument of location and center line of the Claim. The general course of the lode or vein is from the north to the south direction.

This claim is located in all or part of the following quarter section(s):

NE 1/4 of Section 31, T 24 N, R 52 E, M.D.B.M.

in EUREKA County, State of Nevada.

The work of location consisted of making a claim map as provided in N.R.S. 517.040.

\_\_\_\_\_  
Claimant

Alan R. Day  
Agent - Alan R. Day

BOOK 407 PAGE 122  
OFFICIAL RECORDS  
RECORDED AT THE REQUEST OF  
ELECTRUM RESOURCES  
2005 FEB 22 PM 1:15

EUREKA COUNTY, NEVADA  
M.H. REBALEATI, RECORDER  
FILE NO. FEES 20.50

**196343**

**CERTIFICATE OF LOCATION  
LODE MINING CLAIM  
EUREKA COUNTY, NEVADA**

KNOW ALL MEN BY THESE PRESENTS, That  
the undersigned hereby certifies that:

ELECTRUM RESOURCES LLC,  
720 FAITH AVENUE  
ASHLAND, OREGON 97520

has located the G102 Lode Mining Claim on the 5 day of December, 2004 whose dimensions are approximately 1500 feet by 600 feet. By this Declaration and such location, the above named locator(s) claim all veins, lodes, ledges, deposits and surface ground within the boundaries of said claim.

Said claim is a lode it being situated in the above mentioned county and state, and it is distinctly marked on the ground so that its boundaries may be readily traced by four 2" x 2" wooden post four feet long. Each monument is marked with a scribed metal tag, which states the claim name and number, and the location of the monument with respect to the claim.

Beginning at the NE corner (Cor. No. 1), thence 1500 feet south to the SE Corner (Cor. No. 2), thence 600 feet west to the SW Corner (Cor. No. 3), thence 1500 feet north to the NW Corner (Cor. No. 4), thence 600 feet east to the Point of Beginning.

The Claim is approximately 1500 feet long and 600 feet wide, such that 10 feet are claimed in a north direction and 1490 feet in a south direction from the point of discovery (monument of location), at which the Notice of Location was posted, together with 300 feet on each side of the monument of location and center line of the Claim. The general course of the lode or vein is from the north to the south direction.


This claim is located in all or part of the following quarter section(s):

NE 1/4 of Section 31, T 24 N, R 52 E, M.D.B.M.  
SE 1/4 of Section 31, T 24 N, R 52 E, M.D.B.M.

in EUREKA County, State of Nevada.

The work of location consisted of making a claim map as provided in N.R.S. 517.040.

\_\_\_\_\_  
Claimant

  
\_\_\_\_\_  
Agent - Alan R. Day

BOOK 407 PAGE 123  
OFFICIAL RECORDS  
RECORDED AT THE REQUEST OF  
ELECTRUM RESOURCES  
2005 FEB 22 PM 1:15

EUREKA COUNTY, NEVADA  
M.H. REBALEATI, RECORDER  
FILE NO. FEES 20.50  
**196344**

**CERTIFICATE OF LOCATION  
LODE MINING CLAIM  
EUREKA COUNTY, NEVADA**

KNOW ALL MEN BY THESE PRESENTS, That  
the undersigned hereby certifies that:

ELECTRUM RESOURCES LLC.  
720 FAITH AVENUE  
ASHLAND, OREGON 97520

has located the G103 Lode Mining Claim on the 5 day of December, 2004 whose dimensions are approximately 1500 feet by 600 feet. By this Declaration and such location, the above named locator(s) claim all veins, lodes, ledges, deposits and surface ground within the boundaries of said claim.

Said claim is a lode it being situated in the above mentioned county and state, and it is distinctly marked on the ground so that its boundaries may be readily traced by four 2" x 2" wooden post four feet long. Each monument is marked with a scribed metal tag, which states the claim name and number, and the location of the monument with respect to the claim.

Beginning at the NE corner (Cor. No. 1), thence 1500 feet south to the SE Corner (Cor. No. 2), thence 600 feet west to the SW Corner (Cor. No. 3), thence 1500 feet north to the NW Corner (Cor. No. 4), thence 600 feet east to the Point of Beginning.


The Claim is approximately 1500 feet long and 600 feet wide, such that 1490 feet are claimed in a north direction and 10 feet in a south direction from the point of discovery (monument of location), at which the Notice of Location was posted, together with 300 feet on each side of the monument of location and center line of the Claim. The general course of the lode or vein is from the north to the south direction.

This claim is located in all or part of the following quarter section(s):

NE 1/4 of Section 31, T 24 N, R 52 E, M.D.B.M.

in EUREKA County, State of Nevada.

The work of location consisted of making a claim map as provided in N.R.S. 517.040.

\_\_\_\_\_  
Claimant  
  
\_\_\_\_\_  
Agent - Alan R. Day

BOOK 407 PAGE 124  
OFFICIAL RECORDS  
RECORDED AT THE REQUEST OF  
ELECTRUM RESOURCES  
2005 FEB 22 PM 1:15

EUREKA COUNTY, NEVADA  
M.H. REBALEATI, RECORDER  
FILE NO. FEES 20.50

**196345**

**CERTIFICATE OF LOCATION  
LODE MINING CLAIM  
EUREKA COUNTY, NEVADA**

KNOW ALL MEN BY THESE PRESENTS, That  
the undersigned hereby certifies that:

ELECTRUM RESOURCES LLC.  
720 FAITH AVENUE  
ASHLAND, OREGON 97520

has located the G104 Lode Mining Claim on the 5 day of December, 2004 whose dimensions are approximately 1500 feet by 600 feet. By this Declaration and such location, the above named locator(s) claim all veins, lodes, ledges, deposits and surface ground within the boundaries of said claim.

Said claim is a lode it being situated in the above mentioned county and state, and it is distinctly marked on the ground so that its boundaries may be readily traced by four 2" x 2" wooden post four feet long. Each monument is marked with a scribed metal tag, which states the claim name and number, and the location of the monument with respect to the claim.

Beginning at the NE corner (Cor. No. 1), thence 1500 feet south to the SE Corner (Cor. No. 2), thence 600 feet west to the SW Corner (Cor. No. 3), thence 1500 feet north to the NW Corner (Cor. No. 4), thence 600 feet east to the Point of Beginning.

The Claim is approximately 1500 feet long and 600 feet wide, such that 10 feet are claimed in a north direction and 1490 feet in a south direction from the point of discovery (monument of location), at which the Notice of Location was posted, together with 300 feet on each side of the monument of location and center line of the Claim. The general course of the lode or vein is from the north to the south direction.

This claim is located in all or part of the following quarter section(s):

NE 1/4 of Section 31, T 24 N, R 52 E, M.D.B.M.  
SE 1/4 of Section 31, T 24 N, R 52 E, M.D.B.M.

in EUREKA County, State of Nevada.

The work of location consisted of making a claim map as provided in N.R.S. 517.040.

\_\_\_\_\_  
Claimant

*Alan R. Day*  
\_\_\_\_\_  
Agent - Alan R. Day

BOOK 407 PAGE 125  
OFFICIAL RECORDS  
RECORDED AT THE REQUEST OF  
ELECTRUM RESOURCES

2005 FEB 22 PM 1:16

EUREKA COUNTY, NEVADA  
M.H. RESALEATI, RECORDER  
FILE NO. FEES 20.50

**196346**

**CERTIFICATE OF LOCATION  
LODE MINING CLAIM  
EUREKA COUNTY, NEVADA**

KNOW ALL MEN BY THESE PRESENTS, That  
the undersigned hereby certifies that:

ELECTRUM RESOURCES LLC.  
720 FAITH AVENUE  
ASHLAND, OREGON 97520

has located the G105 Lode Mining Claim on the 5 day of December, 2004 whose dimensions are approximately 1500 feet by 600 feet. By this Declaration and such location, the above named locator(s) claim all veins, lodes, ledges, deposits and surface ground within the boundaries of said claim.

Said claim is a lode it being situated in the above mentioned county and state, and it is distinctly marked on the ground so that its boundaries may be readily traced by four 2" x 2" wooden post four feet long. Each monument is marked with a scribed metal tag, which states the claim name and number, and the location of the monument with respect to the claim.

Beginning at the NE corner (Cor. No. 1), thence 1500 feet south to the SE Corner (Cor. No. 2), thence 600 feet west to the SW Corner (Cor. No. 3), thence 1500 feet north to the NW Corner (Cor. No. 4), thence 600 feet east to the Point of Beginning.

The Claim is approximately 1500 feet long and 600 feet wide, such that 1490 feet are claimed in a north direction and 10 feet in a south direction from the point of discovery (monument of location), at which the Notice of Location was posted, together with 300 feet on each side of the monument of location and center line of the Claim. The general course of the lode or vein is from the north to the south direction.

This claim is located in all or part of the following quarter section(s):

NE 1/4 of Section 31, T 24 N, R 52 E, M.D.B.M.  
NW 1/4 of Section 32, T 24 N, R 52 E, M.D.B.M.

in EUREKA County, State of Nevada.

The work of location consisted of making a claim map as provided in N.R.S. 517.040.

\_\_\_\_\_  
Claimant

*Alan R. Day*  
\_\_\_\_\_  
Agent - Alan R. Day

BOOK 407 PAGE 126  
OFFICIAL RECORDS  
RECORDED AT THE REQUEST OF  
ELECTRUM RESOURCES  
2005 FEB 22 PM 1:16

EUREKA COUNTY, NEVADA  
M.H. REBALEATI, RECORDER  
FILE NO. FEES 20.50

196347

**CERTIFICATE OF LOCATION  
LODE MINING CLAIM  
EUREKA COUNTY, NEVADA**

KNOW ALL MEN BY THESE PRESENTS, That  
the undersigned hereby certifies that:

ELECTRUM RESOURCES LLC.  
720 FAITH AVENUE  
ASHLAND, OREGON 97520

has located the G106 Lode Mining Claim on the 5 day of December, 2004 whose dimensions are approximately 1500 feet by 600 feet. By this Declaration and such location, the above named locator(s) claim all veins, lodes, ledges, deposits and surface ground within the boundaries of said claim.

Said claim is a lode it being situated in the above mentioned county and state, and it is distinctly marked on the ground so that its boundaries may be readily traced by four 2" x 2" wooden post four feet long. Each monument is marked with a scribed metal tag, which states the claim name and number, and the location of the monument with respect to the claim.

Beginning at the NE corner (Cor. No. 1), thence 1500 feet south to the SE Corner (Cor. No. 2), thence 600 feet west to the SW Corner (Cor. No. 3), thence 1500 feet north to the NW Corner (Cor. No. 4), thence 600 feet east to the Point of Beginning.

The Claim is approximately 1500 feet long and 600 feet wide, such that 10 feet are claimed in a north direction and 1490 feet in a south direction from the point of discovery (monument of location), at which the Notice of Location was posted, together with 300 feet on each side of the monument of location and center line of the Claim. The general course of the lode or vein is from the north to the south direction.


This claim is located in all or part of the following quarter section(s):

NE 1/4 of Section 31, T 24 N, R 52 E, M.D.B.M.  
NW 1/4 of Section 32, T 24 N, R 52 E, M.D.B.M.  
SE 1/4 of Section 31, T 24 N, R 52 E, M.D.B.M.  
SW 1/4 of Section 32, T 24 N, R 52 E., MD.B.M.

in EUREKA County, State of Nevada.

The work of location consisted of making a claim map as provided in N.R.S. 517.040.

Claimant

  
Agent - Alan R. Day



BOOK 407 PAGE 127  
OFFICIAL RECORDS  
RECORDED AT THE REQUEST OF  
ELECTRUM RESOURCES  
2005 FEB 22 PM 1:16

EUREKA COUNTY, NEVADA  
M.M. REBALEATI, RECORDER  
FILE NO. FEES  
**196348** 20.50

**CERTIFICATE OF LOCATION  
LODE MINING CLAIM  
EUREKA COUNTY, NEVADA**

KNOW ALL MEN BY THESE PRESENTS, That  
the undersigned hereby certifies that:

ELECTRUM RESOURCES LLC.  
720 FAITH AVENUE  
ASHLAND, OREGON 97520

has located the G107 Lode Mining Claim on the 4 day of December, 2004 whose dimensions are approximately 1500 feet by 600 feet. By this Declaration and such location, the above named locator(s) claim all veins, lodes, ledges, deposits and surface ground within the boundaries of said claim.

Said claim is a lode it being situated in the above mentioned county and state, and it is distinctly marked on the ground so that its boundaries may be readily traced by four 2" x 2" wooden post four feet long. Each monument is marked with a scribed metal tag, which states the claim name and number, and the location of the monument with respect to the claim.

Beginning at the NE corner (Cor. No. 1), thence 1500 feet south to the SE Corner (Cor. No. 2), thence 600 feet west to the SW Corner (Cor. No. 3), thence 1500 feet north to the NW Corner (Cor. No. 4), thence 600 feet east to the Point of Beginning.

The Claim is approximately 1500 feet long and 600 feet wide, such that 10 feet are claimed in a north direction and 1490 feet in a south direction from the point of discovery (monument of location), at which the Notice of Location was posted, together with 300 feet on each side of the monument of location and center line of the Claim. The general course of the lode or vein is from the north to the south direction.


This claim is located in all or part of the following quarter section(s):

SE 1/4 of Section 36, T 24 N, R 51 E, M.D.B.M.  
SW 1/4 of Section 31, T 24 N, R 52 E., MD.B.M.

in EUREKA County, State of Nevada.

The work of location consisted of making a claim map as provided in N.R.S. 517.040.

\_\_\_\_\_  
Claimant

  
Agent - Alan R. Day

BOOK 407 PAGE 128  
OFFICIAL RECORDS  
RECORDED AT THE REQUEST OF  
ELECTRUM RESOURCES  
2005 FEB 22 PM 1:16

EUREKA COUNTY, NEVADA  
M.H. REBALEATI, RECORDER  
FILE NO. FEES 20.50  
**196349**

**CERTIFICATE OF LOCATION  
LODE MINING CLAIM  
EUREKA COUNTY, NEVADA**

KNOW ALL MEN BY THESE PRESENTS, That  
the undersigned hereby certifies that:

ELECTRUM RESOURCES LLC.  
720 FAITH AVENUE  
ASHLAND, OREGON 97520

has located the G108 Lode Mining Claim on the 4 day of December, 2004 whose dimensions are approximately 1500 feet by 600 feet. By this Declaration and such location, the above named locator(s) claim all veins, lodes, ledges, deposits and surface ground within the boundaries of said claim.

Said claim is a lode it being situated in the above mentioned county and state, and it is distinctly marked on the ground so that its boundaries may be readily traced by four 2" x 2" wooden post four feet long. Each monument is marked with a scribed metal tag, which states the claim name and number, and the location of the monument with respect to the claim.

Beginning at the NE corner (Cor. No. 1), thence 1500 feet south to the SE Corner (Cor. No. 2), thence 600 feet west to the SW Corner (Cor. No. 3), thence 1500 feet north to the NW Corner (Cor. No. 4), thence 600 feet east to the Point of Beginning.

The Claim is approximately 1500 feet long and 600 feet wide, such that 10 feet are claimed in a north direction and 1490 feet in a south direction from the point of discovery (monument of location), at which the Notice of Location was posted, together with 300 feet on each side of the monument of location and center line of the Claim. The general course of the lode or vein is from the north to the south direction.

This claim is located in all or part of the following quarter section(s):

SW 1/4 of Section 31, T 24 N, R 52 E., MD.B.M.

in EUREKA County, State of Nevada.

The work of location consisted of making a claim map as provided in N.R.S. 517.040.

\_\_\_\_\_  
Claimant

Alan R. Day  
Agent - Alan R. Day

BOOK 467 PAGE 129  
OFFICIAL RECORDS  
RECORDED AT THE REQUEST OF  
ELECTRUM RESOURCES  
2005 FEB 22 PM 1:17  
EUREKA COUNTY, NEVADA  
M.N. REBALEATI, RECORDER  
FILE NO. 196350  
FEES 20.50

**CERTIFICATE OF LOCATION  
LODE MINING CLAIM  
EUREKA COUNTY, NEVADA**

KNOW ALL MEN BY THESE PRESENTS, That  
the undersigned hereby certifies that:

ELECTRUM RESOURCES LLC.  
720 FAITH AVENUE  
ASHLAND, OREGON 97520

has located the G109 Lode Mining Claim on the 4 day of December, 2004 whose dimensions are approximately 1500 feet by 600 feet. By this Declaration and such location, the above named locator(s) claim all veins, lodes, ledges, deposits and surface ground within the boundaries of said claim.

Said claim is a lode it being situated in the above mentioned county and state, and it is distinctly marked on the ground so that its boundaries may be readily traced by four 2" x 2" wooden post four feet long. Each monument is marked with a scribed metal tag, which states the claim name and number, and the location of the monument with respect to the claim.

Beginning at the NE corner (Cor. No. 1), thence 1500 feet south to the SE Corner (Cor. No. 2), thence 600 feet west to the SW Corner (Cor. No. 3), thence 1500 feet north to the NW Corner (Cor. No. 4), thence 600 feet east to the Point of Beginning.


The Claim is approximately 1500 feet long and 600 feet wide, such that 10 feet are claimed in a north direction and 1490 feet in a south direction from the point of discovery (monument of location), at which the Notice of Location was posted, together with 300 feet on each side of the monument of location and center line of the Claim. The general course of the lode or vein is from the north to the south direction.

This claim is located in all or part of the following quarter section(s):

SW 1/4 of Section 31, T 24 N, R 52 E., MD.B.M.

in EUREKA County, State of Nevada.

The work of location consisted of making a claim map as provided in N.R.S. 517.040.

\_\_\_\_\_  
Claimant  
  
Agent - Alan R. Day

BOOK 467 PAGE 130  
OFFICIAL RECORDS  
RECORDED AT THE REQUEST OF  
ELECTRUM RESOURCES

2005 FEB 22 PM 1:17

EUREKA COUNTY, NEVADA  
M.N. REBALEATI, RECORDER  
FILE NO.

196351

FEES \$20.50

**CERTIFICATE OF LOCATION**  
**LODE MINING CLAIM**  
**EUREKA COUNTY, NEVADA**

KNOW ALL MEN BY THESE PRESENTS, That  
the undersigned hereby certifies that:

ELECTRUM RESOURCES LLC.  
720 FAITH AVENUE  
ASHLAND, OREGON 97520

has located the G110 Lode Mining Claim on the 4 day of December, 2004 whose dimensions are approximately 1500 feet by 600 feet. By this Declaration and such location, the above named locator(s) claim all veins, lodes, ledges, deposits and surface ground within the boundaries of said claim.

Said claim is a lode it being situated in the above mentioned county and state, and it is distinctly marked on the ground so that its boundaries may be readily traced by four 2" x 2" wooden post four feet long. Each monument is marked with a scribed metal tag, which states the claim name and number, and the location of the monument with respect to the claim.

Beginning at the NE corner (Cor. No. 1), thence 1500 feet south to the SE Corner (Cor. No. 2), thence 600 feet west to the SW Corner (Cor. No. 3), thence 1500 feet north to the NW Corner (Cor. No. 4), thence 600 feet east to the Point of Beginning.

The Claim is approximately 1500 feet long and 600 feet wide, such that 10 feet are claimed in a north direction and 1490 feet in a south direction from the point of discovery (monument of location), at which the Notice of Location was posted, together with 300 feet on each side of the monument of location and center line of the Claim. The general course of the lode or vein is from the north to the south direction.


This claim is located in all or part of the following quarter section(s):

SE 1/4 of Section 31, T 24 N, R 52 E, M.D.B.M.  
SW 1/4 of Section 31, T 24 N, R 52 E., MD.B.M.

in EUREKA County, State of Nevada.

The work of location consisted of making a claim map as provided in N.R.S. 517.040.

\_\_\_\_\_  
Claimant

  
Agent - Alan R. Day

BOOK 407 PAGE 131  
OFFICIAL RECORDS  
RECORDED AT THE REQUEST OF  
ELECTRUM RESOURCES  
2005 FEB 22 PM 1:17

EUREKA COUNTY, NEVADA  
M.N. REBALEATI, RECORDER  
FILE NO. FEES 20.50

**196352**

**CERTIFICATE OF LOCATION  
LODE MINING CLAIM  
EUREKA COUNTY, NEVADA**

KNOW ALL MEN BY THESE PRESENTS, That  
the undersigned hereby certifies that:

ELECTRUM RESOURCES LLC.  
720 FAITH AVENUE  
ASHLAND, OREGON 97520

has located the G111 Lode Mining Claim on the 4 day of December, 2004 whose dimensions are approximately 1500 feet by 600 feet. By this Declaration and such location, the above named locator(s) claim all veins, lodes, ledges, deposits and surface ground within the boundaries of said claim.

Said claim is a lode it being situated in the above mentioned county and state, and it is distinctly marked on the ground so that its boundaries may be readily traced by four 2" x 2" wooden post four feet long. Each monument is marked with a scribed metal tag, which states the claim name and number, and the location of the monument with respect to the claim.

Beginning at the NE corner (Cor. No. 1), thence 1500 feet south to the SE Corner (Cor. No. 2), thence 600 feet west to the SW Corner (Cor. No. 3), thence 1500 feet north to the NW Corner (Cor. No. 4), thence 600 feet east to the Point of Beginning.

The Claim is approximately 1500 feet long and 600 feet wide, such that 10 feet are claimed in a north direction and 1490 feet in a south direction from the point of discovery (monument of location), at which the Notice of Location was posted, together with 300 feet on each side of the monument of location and center line of the Claim. The general course of the lode or vein is from the north to the south direction.

This claim is located in all or part of the following quarter section(s):

SE 1/4 of Section 31, T 24 N, R 52 E, M.D.B.M.

in EUREKA County, State of Nevada.

The work of location consisted of making a claim map as provided in N.R.S. 517.040.

\_\_\_\_\_  
Claimant

*Alan R. Day*  
\_\_\_\_\_  
Agent - Alan R. Day

BOOK 407 PAGE 132  
OFFICIAL RECORDS  
RECORDED AT THE REQUEST OF  
ELECTRUM RESOURCES  
2005 FEB 22 PM 1:17

EUREKA COUNTY, NEVADA  
M.H. REBALEATI, RECORDER  
FILE NO. FEES 20.50  
**196353**

**CERTIFICATE OF LOCATION  
LODE MINING CLAIM  
EUREKA COUNTY, NEVADA**

KNOW ALL MEN BY THESE PRESENTS, That  
the undersigned hereby certifies that:

ELECTRUM RESOURCES LLC.  
720 FAITH AVENUE  
ASHLAND, OREGON 97520

has located the G112 Lode Mining Claim on the 4 day of December, 2004 whose dimensions are approximately 1500 feet by 600 feet. By this Declaration and such location, the above named locator(s) claim all veins, lodes, ledges, deposits and surface ground within the boundaries of said claim.

Said claim is a lode it being situated in the above mentioned county and state, and it is distinctly marked on the ground so that its boundaries may be readily traced by four 2" x 2" wooden post four feet long. Each monument is marked with a scribed metal tag, which states the claim name and number, and the location of the monument with respect to the claim.

Beginning at the NE corner (Cor. No. 1), thence 1500 feet south to the SE Corner (Cor. No. 2), thence 600 feet west to the SW Corner (Cor. No. 3), thence 1500 feet north to the NW Corner (Cor. No. 4), thence 600 feet east to the Point of Beginning.


The Claim is approximately 1500 feet long and 600 feet wide, such that 10 feet are claimed in a north direction and 1490 feet in a south direction from the point of discovery (monument of location), at which the Notice of Location was posted, together with 300 feet on each side of the monument of location and center line of the Claim. The general course of the lode or vein is from the north to the south direction.

This claim is located in all or part of the following quarter section(s):

SE 1/4 of Section 31, T 24 N, R 52 E, M.D.B.M.

in EUREKA County, State of Nevada.

The work of location consisted of making a claim map as provided in N.R.S. 517.040.

\_\_\_\_\_  
Claimant  
  
Agent - Alan R. Day

BOOK 407 PAGE 133  
OFFICIAL RECORDS  
RECORDED AT THE REQUEST OF  
ELECTRUM RESOURCES  
2005 FEB 22 PM 1:17

EUREKA COUNTY, NEVADA  
M.N. REBALEATI, RECORDER  
FILE NO. FEES 20.50

**196354**

**CERTIFICATE OF LOCATION  
LODE MINING CLAIM  
EUREKA COUNTY, NEVADA**

KNOW ALL MEN BY THESE PRESENTS, That  
the undersigned hereby certifies that:

ELECTRUM RESOURCES LLC.  
720 FAITH AVENUE  
ASHLAND, OREGON 97520

has located the G113 Lode Mining Claim on the 4 day of December, 2004 whose dimensions are approximately 1500 feet by 600 feet. By this Declaration and such location, the above named locator(s) claim all veins, lodes, ledges, deposits and surface ground within the boundaries of said claim.

Said claim is a lode it being situated in the above mentioned county and state, and it is distinctly marked on the ground so that its boundaries may be readily traced by four 2" x 2" wooden post four feet long. Each monument is marked with a scribed metal tag, which states the claim name and number, and the location of the monument with respect to the claim.

Beginning at the NE corner (Cor. No. 1), thence 1500 feet south to the SE Corner (Cor. No. 2), thence 600 feet west to the SW Corner (Cor. No. 3), thence 1500 feet north to the NW Corner (Cor. No. 4), thence 600 feet east to the Point of Beginning.

The Claim is approximately 1500 feet long and 600 feet wide, such that 10 feet are claimed in a north direction and 1490 feet in a south direction from the point of discovery (monument of location), at which the Notice of Location was posted, together with 300 feet on each side of the monument of location and center line of the Claim. The general course of the lode or vein is from the north to the south direction.

This claim is located in all or part of the following quarter section(s):

SE 1/4 of Section 31, T 24 N, R 52 E, M.D.B.M.  
SW 1/4 of Section 32, T 24 N, R 52 E., MD.B.M.

in EUREKA County, State of Nevada.

The work of location consisted of making a claim map as provided in N.R.S. 517.040.

\_\_\_\_\_  
Claimant

Alan R. Day  
Agent - Alan R. Day



BOOK 407 PAGE 134  
OFFICIAL RECORDS  
RECORDED AT THE REQUEST OF  
ELECTRUM RESOURCES  
2005 FEB 22 PM 1:18

EUREKA COUNTY, NEVADA  
M.N. REBALEATI, RECORDER  
FILE NO. FEES \$20.50

196355

**CERTIFICATE OF LOCATION  
LODE MINING CLAIM  
EUREKA COUNTY, NEVADA**

KNOW ALL MEN BY THESE PRESENTS, That  
the undersigned hereby certifies that:

ELECTRUM RESOURCES LLC.  
720 FAITH AVENUE  
ASHLAND, OREGON 97520

has located the G114 Lode Mining Claim on the 4 day of December, 2004 whose dimensions are approximately 1500 feet by 600 feet. By this Declaration and such location, the above named locator(s) claim all veins, lodes, ledges, deposits and surface ground within the boundaries of said claim.

Said claim is a lode it being situated in the above mentioned county and state, and it is distinctly marked on the ground so that its boundaries may be readily traced by four 2" x 2" wooden post four feet long. Each monument is marked with a scribed metal tag, which states the claim name and number, and the location of the monument with respect to the claim.

Beginning at the NE corner (Cor. No. 1), thence 1500 feet south to the SE Corner (Cor. No. 2), thence 600 feet west to the SW Corner (Cor. No. 3), thence 1500 feet north to the NW Corner (Cor. No. 4), thence 600 feet east to the Point of Beginning.

The Claim is approximately 1500 feet long and 600 feet wide, such that 1490 feet are claimed in a north direction and 10 feet in a south direction from the point of discovery (monument of location), at which the Notice of Location was posted, together with 300 feet on each side of the monument of location and center line of the Claim. The general course of the lode or vein is from the north to the south direction.

This claim is located in all or part of the following quarter section(s):

NE 1/4 of Section 6, T 23 N, R 52 E, M.D.B.M.

in EUREKA County, State of Nevada.

The work of location consisted of making a claim map as provided in N.R.S. 517.040.

\_\_\_\_\_  
Claimant

*Alan R. Day*  
\_\_\_\_\_  
Agent - Alan R. Day

BOOK 407 PAGE 135  
OFFICIAL RECORDS  
RECORDED AT THE REQUEST OF  
ELECTRUM RESOURCES  
2005 FEB 22 PM 1:18

EUREKA COUNTY, NEVADA  
M.N. REBALEATI, RECORDER  
FILE NO. FEES 20.50  
**196356**

**CERTIFICATE OF LOCATION  
LODE MINING CLAIM  
EUREKA COUNTY, NEVADA**

KNOW ALL MEN BY THESE PRESENTS, That  
the undersigned hereby certifies that:

ELECTRUM RESOURCES LLC.  
720 FAITH AVENUE  
ASHLAND, OREGON 97520

has located the G115 Lode Mining Claim on the 4 day of December, 2004 whose dimensions are approximately 1500 feet by 600 feet. By this Declaration and such location, the above named locator(s) claim all veins, lodes, ledges, deposits and surface ground within the boundaries of said claim.

Said claim is a lode it being situated in the above mentioned county and state, and it is distinctly marked on the ground so that its boundaries may be readily traced by four 2" x 2" wooden post four feet long. Each monument is marked with a scribed metal tag, which states the claim name and number, and the location of the monument with respect to the claim.

Beginning at the NE corner (Cor. No. 1), thence 1500 feet south to the SE Corner (Cor. No. 2), thence 600 feet west to the SW Corner (Cor. No. 3), thence 1500 feet north to the NW Corner (Cor. No. 4), thence 600 feet east to the Point of Beginning.

The Claim is approximately 1500 feet long and 600 feet wide, such that 10 feet are claimed in a north direction and 1490 feet in a south direction from the point of discovery (monument of location), at which the Notice of Location was posted, together with 300 feet on each side of the monument of location and center line of the Claim. The general course of the lode or vein is from the north to the south direction.

This claim is located in all or part of the following quarter section(s):

NE 1/4 of Section 6, T 23 N, R 52 E, M.D.B.M.  
SE 1/4 of Section 6, T 23 N, R 52 E, M.D.B.M.

in EUREKA County, State of Nevada.

The work of location consisted of making a claim map as provided in N.R.S. 517.040.

\_\_\_\_\_  
Claimant

Alan R. Day  
Agent - Alan R. Day

BOOK 407 PAGE 136  
OFFICIAL RECORDS  
RECORDED AT THE REQUEST OF  
ELECTRUM RESOURCES  
2005 FEB 22 PM 1:18

EUREKA COUNTY, NEVADA  
M.N. REBALEATI, RECORDER  
FILE NO. FEES 20.50

196357

**CERTIFICATE OF LOCATION  
LODE MINING CLAIM  
EUREKA COUNTY, NEVADA**

KNOW ALL MEN BY THESE PRESENTS, That  
the undersigned hereby certifies that:

ELECTRUM RESOURCES LLC.  
720 FAITH AVENUE  
ASHLAND, OREGON 97520

has located the G116 Lode Mining Claim on the 4 day of December, 2004 whose dimensions are approximately 1500 feet by 600 feet. By this Declaration and such location, the above named locator(s) claim all veins, lodes, ledges, deposits and surface ground within the boundaries of said claim.

Said claim is a lode it being situated in the above mentioned county and state, and it is distinctly marked on the ground so that its boundaries may be readily traced by four 2" x 2" wooden post four feet long. Each monument is marked with a scribed metal tag, which states the claim name and number, and the location of the monument with respect to the claim.

Beginning at the NE corner (Cor. No. 1), thence 1500 feet south to the SE Corner (Cor. No. 2), thence 600 feet west to the SW Corner (Cor. No. 3), thence 1500 feet north to the NW Corner (Cor. No. 4), thence 600 feet east to the Point of Beginning.

The Claim is approximately 1500 feet long and 600 feet wide, such that 1490 feet are claimed in a north direction and 10 feet in a south direction from the point of discovery (monument of location), at which the Notice of Location was posted, together with 300 feet on each side of the monument of location and center line of the Claim. The general course of the lode or vein is from the north to the south direction.

This claim is located in all or part of the following quarter section(s):

NE 1/4 of Section 6, T 23 N, R 52 E, M.D.B.M.

in EUREKA County, State of Nevada.

The work of location consisted of making a claim map as provided in N.R.S. 517.040.

\_\_\_\_\_  
Claimant

Alan R. Day  
Agent - Alan R. Day

BOOK 407 PAGE 137  
OFFICIAL RECORDS  
RECORDED AT THE REQUEST OF  
ELECTRUM RESOURCES  
2005 FEB 22 PM 1:18

EUREKA COUNTY, NEVADA  
M.H. REBALEATI, RECORDER  
FILE NO. 196358  
FEES 20.50

**CERTIFICATE OF LOCATION  
LODE MINING CLAIM  
EUREKA COUNTY, NEVADA**

KNOW ALL MEN BY THESE PRESENTS, That  
the undersigned hereby certifies that:

ELECTRUM RESOURCES LLC.  
720 FAITH AVENUE  
ASHLAND, OREGON 97520

has located the G117 Lode Mining Claim on the 4 day of December, 2004 whose dimensions are approximately 1500 feet by 600 feet. By this Declaration and such location, the above named locator(s) claim all veins, lodes, ledges, deposits and surface ground within the boundaries of said claim.

Said claim is a lode it being situated in the above mentioned county and state, and it is distinctly marked on the ground so that its boundaries may be readily traced by four 2" x 2" wooden post four feet long. Each monument is marked with a scribed metal tag, which states the claim name and number, and the location of the monument with respect to the claim.

Beginning at the NE corner (Cor. No. 1), thence 1500 feet south to the SE Corner (Cor. No. 2), thence 600 feet west to the SW Corner (Cor. No. 3), thence 1500 feet north to the NW Corner (Cor. No. 4), thence 600 feet east to the Point of Beginning.


The Claim is approximately 1500 feet long and 600 feet wide, such that 10 feet are claimed in a north direction and 1490 feet in a south direction from the point of discovery (monument of location), at which the Notice of Location was posted, together with 300 feet on each side of the monument of location and center line of the Claim. The general course of the lode or vein is from the north to the south direction.

This claim is located in all or part of the following quarter section(s):

NE 1/4 of Section 6, T 23 N, R 52 E, M.D.B.M.  
SE 1/4 of Section 6, T 23 N, R 52 E, M.D.B.M.

in EUREKA County, State of Nevada.

The work of location consisted of making a claim map as provided in N.R.S. 517.040.

\_\_\_\_\_  
Claimant  
  
Agent - Alan R. Day

BOOK 407 PAGE 138  
OFFICIAL RECORDS  
RECORDED AT THE REQUEST OF  
ELECTRUM RESOURCES  
2005 FEB 22 PM 1:18

EUREKA COUNTY, NEVADA  
M.N. REBALEATI, RECORDER  
FILE NO. FEES 20.50

**196359**

**CERTIFICATE OF LOCATION  
LODE MINING CLAIM  
EUREKA COUNTY, NEVADA**

KNOW ALL MEN BY THESE PRESENTS, That  
the undersigned hereby certifies that:

ELECTRUM RESOURCES LLC.  
720 FAITH AVENUE  
ASHLAND, OREGON 97520

has located the G118 Lode Mining Claim on the 4 day of December, 2004 whose dimensions are approximately 1500 feet by 600 feet. By this Declaration and such location, the above named locator(s) claim all veins, lodes, ledges, deposits and surface ground within the boundaries of said claim.

Said claim is a lode it being situated in the above mentioned county and state, and it is distinctly marked on the ground so that its boundaries may be readily traced by four 2" x 2" wooden post four feet long. Each monument is marked with a scribed metal tag, which states the claim name and number, and the location of the monument with respect to the claim.

Beginning at the NE corner (Cor. No. 1), thence 1500 feet south to the SE Corner (Cor. No. 2), thence 600 feet west to the SW Corner (Cor. No. 3), thence 1500 feet north to the NW Corner (Cor. No. 4), thence 600 feet east to the Point of Beginning.

The Claim is approximately 1500 feet long and 600 feet wide, such that 1490 feet are claimed in a north direction and 10 feet in a south direction from the point of discovery (monument of location), at which the Notice of Location was posted, together with 300 feet on each side of the monument of location and center line of the Claim. The general course of the lode or vein is from the north to the south direction.


This claim is located in all or part of the following quarter section(s):

NE 1/4 of Section 6, T 23 N, R 52 E, M.D.B.M.

in EUREKA County, State of Nevada.

The work of location consisted of making a claim map as provided in N.R.S. 517.040.

\_\_\_\_\_  
Claimant

  
Agent - Alan R. Day

BOOK 407 PAGE 139  
OFFICIAL RECORDS  
RECORDED AT THE REQUEST OF  
ELECTRUM RESOURCES  
2005 FEB 22 PM 1:18

EUREKA COUNTY, NEVADA  
M.N. REBALEATI, RECORDER  
FILE NO. 196360  
FEES 26.50

**CERTIFICATE OF LOCATION  
LODE MINING CLAIM  
EUREKA COUNTY, NEVADA**

KNOW ALL MEN BY THESE PRESENTS, That  
the undersigned hereby certifies that:

ELECTRUM RESOURCES LLC.  
720 FAITH AVENUE  
ASHLAND, OREGON 97520

has located the G119 Lode Mining Claim on the 4 day of December, 2004 whose dimensions are approximately 1500 feet by 600 feet. By this Declaration and such location, the above named locator(s) claim all veins, lodes, ledges, deposits and surface ground within the boundaries of said claim.

Said claim is a lode it being situated in the above mentioned county and state, and it is distinctly marked on the ground so that its boundaries may be readily traced by four 2" x 2" wooden post four feet long. Each monument is marked with a scribed metal tag, which states the claim name and number, and the location of the monument with respect to the claim.

Beginning at the NE corner (Cor. No. 1), thence 1500 feet south to the SE Corner (Cor. No. 2), thence 600 feet west to the SW Corner (Cor. No. 3), thence 1500 feet north to the NW Corner (Cor. No. 4), thence 600 feet east to the Point of Beginning.

The Claim is approximately 1500 feet long and 600 feet wide, such that 10 feet are claimed in a north direction and 1490 feet in a south direction from the point of discovery (monument of location), at which the Notice of Location was posted, together with 300 feet on each side of the monument of location and center line of the Claim. The general course of the lode or vein is from the north to the south direction.


This claim is located in all or part of the following quarter section(s):

NE 1/4 of Section 6, T 23 N, R 52 E, M.D.B.M.  
SE 1/4 of Section 6, T 23 N, R 52 E, M.D.B.M.

in EUREKA County, State of Nevada.

The work of location consisted of making a claim map as provided in N.R.S. 517.040.

\_\_\_\_\_  
Claimant

  
Agent - Alan R. Day

BOOK 407 PAGE 140  
OFFICIAL RECORDS  
RECORDED AT THE REQUEST OF  
ELECTRUM RESOURCES

2005 FEB 22 PM 1:18

EUREKA COUNTY, NEVADA  
M.N. REBALEATI, RECORDER  
FILE NO. FEES 20.50  
**196361**

**CERTIFICATE OF LOCATION  
LODE MINING CLAIM  
EUREKA COUNTY, NEVADA**

KNOW ALL MEN BY THESE PRESENTS, That  
the undersigned hereby certifies that:

ELECTRUM RESOURCES LLC.  
720 FAITH AVENUE  
ASHLAND, OREGON 97520

has located the G120 Lode Mining Claim on the 4 day of December, 2004 whose dimensions are approximately 1500 feet by 600 feet. By this Declaration and such location, the above named locator(s) claim all veins, lodes, ledges, deposits and surface ground within the boundaries of said claim.

Said claim is a lode it being situated in the above mentioned county and state, and it is distinctly marked on the ground so that its boundaries may be readily traced by four 2" x 2" wooden post four feet long. Each monument is marked with a scribed metal tag, which states the claim name and number, and the location of the monument with respect to the claim.

Beginning at the NE corner (Cor. No. 1), thence 1500 feet south to the SE Corner (Cor. No. 2), thence 600 feet west to the SW Corner (Cor. No. 3), thence 1500 feet north to the NW Corner (Cor. No. 4), thence 600 feet east to the Point of Beginning.

The Claim is approximately 1500 feet long and 600 feet wide, such that 1490 feet are claimed in a north direction and 10 feet in a south direction from the point of discovery (monument of location), at which the Notice of Location was posted, together with 300 feet on each side of the monument of location and center line of the Claim. The general course of the lode or vein is from the north to the south direction.


This claim is located in all or part of the following quarter section(s):

NE 1/4 of Section 6, T 23 N, R 52 E, M.D.B.M.

in EUREKA County, State of Nevada.

The work of location consisted of making a claim map as provided in N.R.S. 517.040.

\_\_\_\_\_  
Claimant

  
Agent - Alan R. Day



BOOK 407 PAGE 141  
OFFICIAL RECORDS  
RECORDED AT THE REQUEST OF  
ELECTRUM RESOURCES  
2005 FEB 22 PM 1:18

EUREKA COUNTY, NEVADA  
M.N. REBALEATI, RECORDER  
FILE NO. 196362  
FEES \$20.50

**CERTIFICATE OF LOCATION  
LODE MINING CLAIM  
EUREKA COUNTY, NEVADA**

KNOW ALL MEN BY THESE PRESENTS, That  
the undersigned hereby certifies that:

ELECTRUM RESOURCES LLC.  
720 FAITH AVENUE  
ASHLAND, OREGON 97520

has located the G121 Lode Mining Claim on the 4 day of December, 2004 whose dimensions are approximately 1500 feet by 600 feet. By this Declaration and such location, the above named locator(s) claim all veins, lodes, ledges, deposits and surface ground within the boundaries of said claim.

Said claim is a lode it being situated in the above mentioned county and state, and it is distinctly marked on the ground so that its boundaries may be readily traced by four 2" x 2" wooden post four feet long. Each monument is marked with a scribed metal tag, which states the claim name and number, and the location of the monument with respect to the claim.

Beginning at the NE corner (Cor. No. 1), thence 1500 feet south to the SE Corner (Cor. No. 2), thence 600 feet west to the SW Corner (Cor. No. 3), thence 1500 feet north to the NW Corner (Cor. No. 4), thence 600 feet east to the Point of Beginning.

The Claim is approximately 1500 feet long and 600 feet wide, such that 10 feet are claimed in a north direction and 1490 feet in a south direction from the point of discovery (monument of location), at which the Notice of Location was posted, together with 300 feet on each side of the monument of location and center line of the Claim. The general course of the lode or vein is from the north to the south direction.

This claim is located in all or part of the following quarter section(s):

NE 1/4 of Section 6, T 23 N, R 52 E, M.D.B.M.  
SE 1/4 of Section 6, T 23 N, R 52 E, M.D.B.M.

in EUREKA County, State of Nevada.

The work of location consisted of making a claim map as provided in N.R.S. 517.040.

\_\_\_\_\_  
Claimant

Alan R. Day  
Agent - Alan R. Day

BOOK 407 PAGE 142  
OFFICIAL RECORDS  
RECORDED AT THE REQUEST OF  
ELECTRUM RESOURCES  
2005 FEB 22 PM 1:18

EUREKA COUNTY, NEVADA  
M.N. REBALEATI, RECORDER  
FILE NO. 196363  
FEES 20.50

**CERTIFICATE OF LOCATION  
LODE MINING CLAIM  
EUREKA COUNTY, NEVADA**

KNOW ALL MEN BY THESE PRESENTS, That  
the undersigned hereby certifies that:

ELECTRUM RESOURCES LLC.  
720 FAITH AVENUE  
ASHLAND, OREGON 97520

has located the G122 Lode Mining Claim on the 4 day of December, 2004 whose dimensions are approximately 1500 feet by 600 feet. By this Declaration and such location, the above named locator(s) claim all veins, lodes, ledges, deposits and surface ground within the boundaries of said claim.

Said claim is a lode it being situated in the above mentioned county and state, and it is distinctly marked on the ground so that its boundaries may be readily traced by four 2" x 2" wooden post four feet long. Each monument is marked with a scribed metal tag, which states the claim name and number, and the location of the monument with respect to the claim.

Beginning at the NE corner (Cor. No. 1), thence 1500 feet south to the SE Corner (Cor. No. 2), thence 600 feet west to the SW Corner (Cor. No. 3), thence 1500 feet north to the NW Corner (Cor. No. 4), thence 600 feet east to the Point of Beginning.

The Claim is approximately 1500 feet long and 600 feet wide, such that 1490 feet are claimed in a north direction and 10 feet in a south direction from the point of discovery (monument of location), at which the Notice of Location was posted, together with 300 feet on each side of the monument of location and center line of the Claim. The general course of the lode or vein is from the north to the south direction.

This claim is located in all or part of the following quarter section(s):

NE 1/4 of Section 6, T 23 N, R 52 E, M.D.B.M.

in EUREKA County, State of Nevada.

The work of location consisted of making a claim map as provided in N.R.S. 517.040.

\_\_\_\_\_  
Claimant

Alan R. Day  
Agent - Alan R. Day

BOOK 407 PAGE 143  
OFFICIAL RECORDS  
RECORDED AT THE REQUEST OF

ELECTRUM RESOURCES  
2005 FEB 22 PM 1:18

EUREKA COUNTY, NEVADA  
M.N. REBALEATI, RECORDER  
FILE NO. FEES 20.50

**196364**

**CERTIFICATE OF LOCATION  
LODE MINING CLAIM  
EUREKA COUNTY, NEVADA**

KNOW ALL MEN BY THESE PRESENTS, That  
the undersigned hereby certifies that:

ELECTRUM RESOURCES LLC.  
720 FAITH AVENUE  
ASHLAND, OREGON 97520

has located the G123 Lode Mining Claim on the 4 day of December, 2004 whose dimensions are approximately 1500 feet by 600 feet. By this Declaration and such location, the above named locator(s) claim all veins, lodes, ledges, deposits and surface ground within the boundaries of said claim.

Said claim is a lode it being situated in the above mentioned county and state, and it is distinctly marked on the ground so that its boundaries may be readily traced by four 2" x 2" wooden post four feet long. Each monument is marked with a scribed metal tag, which states the claim name and number, and the location of the monument with respect to the claim.

Beginning at the NE corner (Cor. No. 1), thence 1500 feet south to the SE Corner (Cor. No. 2), thence 600 feet west to the SW Corner (Cor. No. 3), thence 1500 feet north to the NW Corner (Cor. No. 4), thence 600 feet east to the Point of Beginning.

The Claim is approximately 1500 feet long and 600 feet wide, such that 10 feet are claimed in a north direction and 1490 feet in a south direction from the point of discovery (monument of location), at which the Notice of Location was posted, together with 300 feet on each side of the monument of location and center line of the Claim. The general course of the lode or vein is from the north to the south direction.

This claim is located in all or part of the following quarter section(s):

NE 1/4 of Section 6, T 23 N, R 52 E, M.D.B.M.  
SE 1/4 of Section 6, T 23 N, R 52 E, M.D.B.M.

in EUREKA County, State of Nevada.

The work of location consisted of making a claim map as provided in N.R.S. 517.040.

\_\_\_\_\_  
Claimant

*Alan R. Day*  
\_\_\_\_\_  
Agent - Alan R. Day

BOOK 407 PAGE 144  
OFFICIAL RECORDS  
RECORDED AT THE REQUEST OF  
ELECTRUM RESOURCES

2005 FEB 22 PM 1:18

EUREKA COUNTY, NEVADA  
M.N. REBALEATI, RECORDER  
FILE NO. FEES 20.50

**196365**

**CERTIFICATE OF LOCATION  
LODE MINING CLAIM  
EUREKA COUNTY, NEVADA**

KNOW ALL MEN BY THESE PRESENTS, That  
the undersigned hereby certifies that:

ELECTRUM RESOURCES LLC.  
720 FAITH AVENUE  
ASHLAND, OREGON 97520

has located the G124 Lode Mining Claim on the 4 day of December, 2004 whose dimensions are approximately 1500 feet by 600 feet. By this Declaration and such location, the above named locator(s) claim all veins, lodes, ledges, deposits and surface ground within the boundaries of said claim.

Said claim is a lode it being situated in the above mentioned county and state, and it is distinctly marked on the ground so that its boundaries may be readily traced by four 2" x 2" wooden post four feet long. Each monument is marked with a scribed metal tag, which states the claim name and number, and the location of the monument with respect to the claim.

Beginning at the NE corner (Cor. No. 1), thence 1500 feet south to the SE Corner (Cor. No. 2), thence 600 feet west to the SW Corner (Cor. No. 3), thence 1500 feet north to the NW Corner (Cor. No. 4), thence 600 feet east to the Point of Beginning.

The Claim is approximately 1500 feet long and 600 feet wide, such that 1490 feet are claimed in a north direction and 10 feet in a south direction from the point of discovery (monument of location), at which the Notice of Location was posted, together with 300 feet on each side of the monument of location and center line of the Claim. The general course of the lode or vein is from the north to the south direction.

This claim is located in all or part of the following quarter section(s):

NE 1/4 of Section 6, T 23 N, R 52 E, M.D.B.M.

in EUREKA County, State of Nevada.

The work of location consisted of making a claim map as provided in N.R.S. 517.040.

\_\_\_\_\_  
Claimant

Alan R. Day  
Agent - Alan R. Day

BOOK 407 PAGE 145  
OFFICIAL RECORDS  
RECORDED AT THE REQUEST OF  
ELECTRUM RESOURCES  
2005 FEB 22 PM 1:18

EUREKA COUNTY, NEVADA  
M.N. REBALEATI, RECORDER  
FILE NO. 196366 2050

**CERTIFICATE OF LOCATION  
LODE MINING CLAIM  
EUREKA COUNTY, NEVADA**

KNOW ALL MEN BY THESE PRESENTS, That  
the undersigned hereby certifies that:

ELECTRUM RESOURCES LLC.  
720 FAITH AVENUE  
ASHLAND, OREGON 97520

has located the G125 Lode Mining Claim on the 4 day of December, 2004 whose dimensions are approximately 1500 feet by 600 feet. By this Declaration and such location, the above named locator(s) claim all veins, lodes, ledges, deposits and surface ground within the boundaries of said claim.

Said claim is a lode it being situated in the above mentioned county and state, and it is distinctly marked on the ground so that its boundaries may be readily traced by four 2" x 2" wooden post four feet long. Each monument is marked with a scribed metal tag, which states the claim name and number, and the location of the monument with respect to the claim.

Beginning at the NE corner (Cor. No. 1), thence 1500 feet south to the SE Corner (Cor. No. 2), thence 600 feet west to the SW Corner (Cor. No. 3), thence 1500 feet north to the NW Corner (Cor. No. 4), thence 600 feet east to the Point of Beginning.

The Claim is approximately 1500 feet long and 600 feet wide, such that 10 feet are claimed in a north direction and 1490 feet in a south direction from the point of discovery (monument of location), at which the Notice of Location was posted, together with 300 feet on each side of the monument of location and center line of the Claim. The general course of the lode or vein is from the north to the south direction.

This claim is located in all or part of the following quarter section(s):

NE 1/4 of Section 6, T 23 N, R 52 E, M.D.B.M.  
SE 1/4 of Section 6, T 23 N, R 52 E, M.D.B.M.

in EUREKA County, State of Nevada.

The work of location consisted of making a claim map as provided in N.R.S. 517.040.

\_\_\_\_\_  
Claimant

Alan R. Day  
Agent - Alan R. Day

BOOK 407 PAGE 145

196366

BOOK 407 PAGE 146  
OFFICIAL RECORDS  
RECORDED AT THE REQUEST OF  
ELECTRUM RESOURCES  
2005 FEB 22 PM 1:18

EUREKA COUNTY, NEVADA  
M.N. REBALEATI, RECORDER  
FILE NO. FEES  
196367 20.50

**CERTIFICATE OF LOCATION  
LODE MINING CLAIM  
EUREKA COUNTY, NEVADA**

KNOW ALL MEN BY THESE PRESENTS, That  
the undersigned hereby certifies that:

ELECTRUM RESOURCES LLC.  
720 FAITH AVENUE  
ASHLAND, OREGON 97520

has located the G126 Lode Mining Claim on the 4 day of December, 2004 whose dimensions are approximately 1500 feet by 600 feet. By this Declaration and such location, the above named locator(s) claim all veins, lodes, ledges, deposits and surface ground within the boundaries of said claim.

Said claim is a lode it being situated in the above mentioned county and state, and it is distinctly marked on the ground so that its boundaries may be readily traced by four 2" x 2" wooden post four feet long. Each monument is marked with a scribed metal tag, which states the claim name and number, and the location of the monument with respect to the claim.

Beginning at the NE corner (Cor. No. 1), thence 1500 feet south to the SE Corner (Cor. No. 2), thence 600 feet west to the SW Corner (Cor. No. 3), thence 1500 feet north to the NW Corner (Cor. No. 4), thence 600 feet east to the Point of Beginning.

The Claim is approximately 1500 feet long and 600 feet wide, such that 1490 feet are claimed in a north direction and 10 feet in a south direction from the point of discovery (monument of location), at which the Notice of Location was posted, together with 300 feet on each side of the monument of location and center line of the Claim. The general course of the lode or vein is from the north to the south direction.


This claim is located in all or part of the following quarter section(s):

NE 1/4 of Section 6, T 23 N, R 52 E, M.D.B.M.  
NW 1/4 of Section 5, T 23 N, R 52 E, M.D.B.M.

in EUREKA County, State of Nevada.

The work of location consisted of making a claim map as provided in N.R.S. 517.040.

\_\_\_\_\_  
Claimant

  
\_\_\_\_\_  
Agent - Alan R. Day

BOOK 407 PAGE 147  
OFFICIAL RECORDS  
RECORDED AT THE REQUEST OF  
ELECTRUM RESOURCES  
2005 FEB 22 PM 1:18

EUREKA COUNTY, NEVADA  
M.N. REBALEATI, RECORDER  
FILE NO. 196368 FEES 20.50

**CERTIFICATE OF LOCATION  
LODE MINING CLAIM  
EUREKA COUNTY, NEVADA**

KNOW ALL MEN BY THESE PRESENTS, That  
the undersigned hereby certifies that:

ELECTRUM RESOURCES LLC.  
720 FAITH AVENUE  
ASHLAND, OREGON 97520

has located the G127 Lode Mining Claim on the 4 day of December, 2004 whose dimensions are approximately 1500 feet by 600 feet. By this Declaration and such location, the above named locator(s) claim all veins, lodes, ledges, deposits and surface ground within the boundaries of said claim.

Said claim is a lode it being situated in the above mentioned county and state, and it is distinctly marked on the ground so that its boundaries may be readily traced by four 2" x 2" wooden post four feet long. Each monument is marked with a scribed metal tag, which states the claim name and number, and the location of the monument with respect to the claim.

Beginning at the NE corner (Cor. No. 1), thence 1500 feet south to the SE Corner (Cor. No. 2), thence 600 feet west to the SW Corner (Cor. No. 3), thence 1500 feet north to the NW Corner (Cor. No. 4), thence 600 feet east to the Point of Beginning.

The Claim is approximately 1500 feet long and 600 feet wide, such that 10 feet are claimed in a north direction and 1490 feet in a south direction from the point of discovery (monument of location), at which the Notice of Location was posted, together with 300 feet on each side of the monument of location and center line of the Claim. The general course of the lode or vein is from the north to the south direction.


This claim is located in all or part of the following quarter section(s):

NE 1/4 of Section	<u>6</u> , T 23 N, R 52 E, M.D.B.M.
NW 1/4 of Section	<u>5</u> , T 23 N, R 52 E, M.D.B.M.
SE 1/4 of Section	<u>6</u> , T 23 N, R 52 E, M.D.B.M.
SW 1/4 of Section	<u>5</u> , T 23 N, R 52 E, MD.B.M.

in EUREKA County, State of Nevada.

The work of location consisted of making a claim map as provided in N.R.S. 517.040.

\_\_\_\_\_  
Claimant

  
Agent - Alan R. Day



BOOK 407 PAGE 148  
OFFICIAL RECORDS  
RECORDED AT THE REQUEST OF  
ELECTRUM RESOURCES  
2005 FEB 22 PM 1:18

EUREKA COUNTY, NEVADA  
M.N. REBALEATI, RECORDER  
FILE NO. FEES 20.50  
**196369**

**CERTIFICATE OF LOCATION  
LODE MINING CLAIM  
EUREKA COUNTY, NEVADA**

KNOW ALL MEN BY THESE PRESENTS, That  
the undersigned hereby certifies that:

ELECTRUM RESOURCES LLC.  
720 FAITH AVENUE  
ASHLAND, OREGON 97520

has located the G128 Lode Mining Claim on the 4 day of December, 2004 whose dimensions are approximately 1500 feet by 600 feet. By this Declaration and such location, the above named locator(s) claim all veins, lodes, ledges, deposits and surface ground within the boundaries of said claim.

Said claim is a lode it being situated in the above mentioned county and state, and it is distinctly marked on the ground so that its boundaries may be readily traced by four 2" x 2" wooden post four feet long. Each monument is marked with a scribed metal tag, which states the claim name and number, and the location of the monument with respect to the claim.

Beginning at the NE corner (Cor. No. 1), thence 1500 feet south to the SE Corner (Cor. No. 2), thence 600 feet west to the SW Corner (Cor. No. 3), thence 1500 feet north to the NW Corner (Cor. No. 4), thence 600 feet east to the Point of Beginning.

The Claim is approximately 1500 feet long and 600 feet wide, such that 1490 feet are claimed in a north direction and 10 feet in a south direction from the point of discovery (monument of location), at which the Notice of Location was posted, together with 300 feet on each side of the monument of location and center line of the Claim. The general course of the lode or vein is from the north to the south direction.


This claim is located in all or part of the following quarter section(s):

SE 1/4 of Section 6, T 23 N, R 52 E, M.D.B.M.

in EUREKA County, State of Nevada.

The work of location consisted of making a claim map as provided in N.R.S. 517.040.

\_\_\_\_\_  
Claimant

  
\_\_\_\_\_  
Agent - Alan R. Day

BOOK 407 PAGE 149  
OFFICIAL RECORDS  
RECORDED AT THE REQUEST OF  
ELECTRUM RESOURCES

2005 FEB 22 PM 1:19

EUREKA COUNTY, NEVADA  
M.N. REBALEATI, RECORDER  
FILE NO. 196370  
FEES 20.50

**CERTIFICATE OF LOCATION  
LODE MINING CLAIM  
EUREKA COUNTY, NEVADA**

KNOW ALL MEN BY THESE PRESENTS, That  
the undersigned hereby certifies that:

ELECTRUM RESOURCES LLC.  
720 FAITH AVENUE  
ASHLAND, OREGON 97520

has located the G129 Lode Mining Claim on the 4 day of December, 2004 whose dimensions are approximately 1500 feet by 600 feet. By this Declaration and such location, the above named locator(s) claim all veins, lodes, ledges, deposits and surface ground within the boundaries of said claim.

Said claim is a lode it being situated in the above mentioned county and state, and it is distinctly marked on the ground so that its boundaries may be readily traced by four 2" x 2" wooden post four feet long. Each monument is marked with a scribed metal tag, which states the claim name and number, and the location of the monument with respect to the claim.

Beginning at the NE corner (Cor. No. 1), thence 1500 feet south to the SE Corner (Cor. No. 2), thence 600 feet west to the SW Corner (Cor. No. 3), thence 1500 feet north to the NW Corner (Cor. No. 4), thence 600 feet east to the Point of Beginning.

The Claim is approximately 1500 feet long and 600 feet wide, such that 10 feet are claimed in a north direction and 1490 feet in a south direction from the point of discovery (monument of location), at which the Notice of Location was posted, together with 300 feet on each side of the monument of location and center line of the Claim. The general course of the lode or vein is from the north to the south direction.

This claim is located in all or part of the following quarter section(s):

NE 1/4 of Section 7, T 23 N, R 52 E, M.D.B.M.  
SE 1/4 of Section 6, T 23 N, R 52 E, M.D.B.M.

in EUREKA County, State of Nevada.

The work of location consisted of making a claim map as provided in N.R.S. 517.040.

\_\_\_\_\_  
Claimant

Alan R. Day  
Agent - Alan R. Day

BOOK 407 PAGE 150  
OFFICIAL RECORDS  
RECORDED AT THE REQUEST OF  
ELECTRUM RESOURCES  
2005 FEB 22 PM 1:19

EUREKA COUNTY, NEVADA  
M.N. REBALEATI, RECORDER  
FILE NO. FEES 20.50

196371

**CERTIFICATE OF LOCATION  
LODE MINING CLAIM  
EUREKA COUNTY, NEVADA**

KNOW ALL MEN BY THESE PRESENTS, That  
the undersigned hereby certifies that:

ELECTRUM RESOURCES LLC.  
720 FAITH AVENUE  
ASHLAND, OREGON 97520

has located the G130 Lode Mining Claim on the 4 day of December, 2004 whose dimensions are approximately 1500 feet by 600 feet. By this Declaration and such location, the above named locator(s) claim all veins, lodes, ledges, deposits and surface ground within the boundaries of said claim.

Said claim is a lode it being situated in the above mentioned county and state, and it is distinctly marked on the ground so that its boundaries may be readily traced by four 2" x 2" wooden post four feet long. Each monument is marked with a scribed metal tag, which states the claim name and number, and the location of the monument with respect to the claim.

Beginning at the NE corner (Cor. No. 1), thence 1500 feet south to the SE Corner (Cor. No. 2), thence 600 feet west to the SW Corner (Cor. No. 3), thence 1500 feet north to the NW Corner (Cor. No. 4), thence 600 feet east to the Point of Beginning.

The Claim is approximately 1500 feet long and 600 feet wide, such that 1490 feet are claimed in a north direction and 10 feet in a south direction from the point of discovery (monument of location), at which the Notice of Location was posted, together with 300 feet on each side of the monument of location and center line of the Claim. The general course of the lode or vein is from the north to the south direction.

This claim is located in all or part of the following quarter section(s):

SE 1/4 of Section 6, T 23 N, R 52 E, M.D.B.M.

in EUREKA County, State of Nevada.

The work of location consisted of making a claim map as provided in N.R.S. 517.040.

\_\_\_\_\_  
Claimant

Alan R. Day  
Agent - Alan R. Day

BOOK 407 PAGE 151  
OFFICIAL RECORDS  
RECORDED AT THE REQUEST OF  
ELECTRUM RESOURCES  
2005 FEB 22 PM 1:19

EUREKA COUNTY, NEVADA  
M.N. REBALEATI, RECORDER  
FILE NO. FEES 20.50  
**196372**

**CERTIFICATE OF LOCATION  
LODE MINING CLAIM  
EUREKA COUNTY, NEVADA**

KNOW ALL MEN BY THESE PRESENTS, That  
the undersigned hereby certifies that:

ELECTRUM RESOURCES LLC.  
720 FAITH AVENUE  
ASHLAND, OREGON 97520

has located the G131 Lode Mining Claim on the 4 day of December, 2004 whose dimensions are approximately 1500 feet by 600 feet. By this Declaration and such location, the above named locator(s) claim all veins, lodes, ledges, deposits and surface ground within the boundaries of said claim.

Said claim is a lode it being situated in the above mentioned county and state, and it is distinctly marked on the ground so that its boundaries may be readily traced by four 2" x 2" wooden post four feet long. Each monument is marked with a scribed metal tag, which states the claim name and number, and the location of the monument with respect to the claim.

Beginning at the NE corner (Cor. No. 1), thence 1500 feet south to the SE Corner (Cor. No. 2), thence 600 feet west to the SW Corner (Cor. No. 3), thence 1500 feet north to the NW Corner (Cor. No. 4), thence 600 feet east to the Point of Beginning.

The Claim is approximately 1500 feet long and 600 feet wide, such that 10 feet are claimed in a north direction and 1490 feet in a south direction from the point of discovery (monument of location), at which the Notice of Location was posted, together with 300 feet on each side of the monument of location and center line of the Claim. The general course of the lode or vein is from the north to the south direction.

This claim is located in all or part of the following quarter section(s):

NE 1/4 of Section 7, T 23 N, R 52 E, M.D.B.M.  
SE 1/4 of Section 6, T 23 N, R 52 E, M.D.B.M.

in EUREKA County, State of Nevada.

The work of location consisted of making a claim map as provided in N.R.S. 517.040.

\_\_\_\_\_  
Claimant

Alan R. Day  
Agent - Alan R. Day

**196372**

BOOK 407 PAGE 151

BOOK 407 PAGE 152  
OFFICIAL RECORDS  
RECORDED AT THE REQUEST OF  
ELECTRUM RESOURCES  
2005 FEB 22 PM 1:19

EUREKA COUNTY, NEVADA  
M.M. REBALEATI, RECORDER  
FILE NO. 196373  
FEES \$20.50

**CERTIFICATE OF LOCATION  
LODE MINING CLAIM  
EUREKA COUNTY, NEVADA**

KNOW ALL MEN BY THESE PRESENTS, That  
the undersigned hereby certifies that:

ELECTRUM RESOURCES LLC.  
720 FAITH AVENUE  
ASHLAND, OREGON 97520

has located the G132 Lode Mining Claim on the 4 day of December, 2004 whose dimensions are approximately 1500 feet by 600 feet. By this Declaration and such location, the above named locator(s) claim all veins, lodes, ledges, deposits and surface ground within the boundaries of said claim.

Said claim is a lode it being situated in the above mentioned county and state, and it is distinctly marked on the ground so that its boundaries may be readily traced by four 2" x 2" wooden post four feet long. Each monument is marked with a scribed metal tag, which states the claim name and number, and the location of the monument with respect to the claim.

Beginning at the NE corner (Cor. No. 1), thence 1500 feet south to the SE Corner (Cor. No. 2), thence 600 feet west to the SW Corner (Cor. No. 3), thence 1500 feet north to the NW Corner (Cor. No. 4), thence 600 feet east to the Point of Beginning.

The Claim is approximately 1500 feet long and 600 feet wide, such that 1490 feet are claimed in a north direction and 10 feet in a south direction from the point of discovery (monument of location), at which the Notice of Location was posted, together with 300 feet on each side of the monument of location and center line of the Claim. The general course of the lode or vein is from the north to the south direction.

This claim is located in all or part of the following quarter section(s):

SE 1/4 of Section 6, T 23 N, R 52 E, M.D.B.M.

in EUREKA County, State of Nevada.

The work of location consisted of making a claim map as provided in N.R.S. 517.040.

\_\_\_\_\_  
Claimant

Alan R. Day  
Agent - Alan R. Day

BOOK 407 PAGE 153  
OFFICIAL RECORDS  
RECORDED AT THE REQUEST OF

ELECTRUM RESOURCES  
2005 FEB 22 PM 1:19

EUREKA COUNTY, NEVADA  
M.N. REBALEATI, RECORDER  
FILE NO. FEES 20.50

196374

**CERTIFICATE OF LOCATION  
LODE MINING CLAIM  
EUREKA COUNTY, NEVADA**

KNOW ALL MEN BY THESE PRESENTS, That  
the undersigned hereby certifies that:

ELECTRUM RESOURCES LLC.  
720 FAITH AVENUE  
ASHLAND, OREGON 97520

has located the G133 Lode Mining Claim on the 4 day of December, 2004 whose dimensions are approximately 1500 feet by 600 feet. By this Declaration and such location, the above named locator(s) claim all veins, lodes, ledges, deposits and surface ground within the boundaries of said claim.

Said claim is a lode it being situated in the above mentioned county and state, and it is distinctly marked on the ground so that its boundaries may be readily traced by four 2" x 2" wooden post four feet long. Each monument is marked with a scribed metal tag, which states the claim name and number, and the location of the monument with respect to the claim.

Beginning at the NE corner (Cor. No. 1), thence 1500 feet south to the SE Corner (Cor. No. 2), thence 600 feet west to the SW Corner (Cor. No. 3), thence 1500 feet north to the NW Corner (Cor. No. 4), thence 600 feet east to the Point of Beginning.

The Claim is approximately 1500 feet long and 600 feet wide, such that 10 feet are claimed in a north direction and 1490 feet in a south direction from the point of discovery (monument of location), at which the Notice of Location was posted, together with 300 feet on each side of the monument of location and center line of the Claim. The general course of the lode or vein is from the north to the south direction.


This claim is located in all or part of the following quarter section(s):

NE 1/4 of Section 7, T 23 N, R 52 E, M.D.B.M.  
SE 1/4 of Section 6, T 23 N, R 52 E, M.D.B.M.

in EUREKA County, State of Nevada.

The work of location consisted of making a claim map as provided in N.R.S. 517.040.

\_\_\_\_\_  
Claimant

  
Agent - Alan R. Day

BOOK 407 PAGE 154  
OFFICIAL RECORDS  
RECORDED AT THE REQUEST OF  
ELECTRUM RESOURCES  
2005 FEB 22 PM 1:19

EUREKA COUNTY, NEVADA  
M.N. REBALEATI, RECORDER  
FILE NO. FEES 20.50

196375

**CERTIFICATE OF LOCATION  
LODE MINING CLAIM  
EUREKA COUNTY, NEVADA**

KNOW ALL MEN BY THESE PRESENTS, That  
the undersigned hereby certifies that:

ELECTRUM RESOURCES LLC.  
720 FAITH AVENUE  
ASHLAND, OREGON 97520

has located the G134 Lode Mining Claim on the 4 day of December, 2004 whose dimensions are approximately 1500 feet by 600 feet. By this Declaration and such location, the above named locator(s) claim all veins, lodes, ledges, deposits and surface ground within the boundaries of said claim.

Said claim is a lode it being situated in the above mentioned county and state, and it is distinctly marked on the ground so that its boundaries may be readily traced by four 2" x 2" wooden post four feet long. Each monument is marked with a scribed metal tag, which states the claim name and number, and the location of the monument with respect to the claim.

Beginning at the NE corner (Cor. No. 1), thence 1500 feet south to the SE Corner (Cor. No. 2), thence 600 feet west to the SW Corner (Cor. No. 3), thence 1500 feet north to the NW Corner (Cor. No. 4), thence 600 feet east to the Point of Beginning.

The Claim is approximately 1500 feet long and 600 feet wide, such that 1490 feet are claimed in a north direction and 10 feet in a south direction from the point of discovery (monument of location), at which the Notice of Location was posted, together with 300 feet on each side of the monument of location and center line of the Claim. The general course of the lode or vein is from the north to the south direction.

This claim is located in all or part of the following quarter section(s):

SE 1/4 of Section 6, T 23 N, R 52 E, M.D.B.M.

in EUREKA County, State of Nevada.

The work of location consisted of making a claim map as provided in N.R.S. 517.040.

\_\_\_\_\_  
Claimant

Alan R. Day  
Agent - Alan R. Day



BOOK 407 PAGE 155  
OFFICIAL RECORDS  
RECORDED AT THE REQUEST OF  
ELECTRUM RESOURCES  
2005 FEB 22 PM 1:19

EUREKA COUNTY, NEVADA  
M.N. REBALEATI, RECORDER  
FILE NO. FEES 20.50  
**196376**

**CERTIFICATE OF LOCATION  
LODE MINING CLAIM  
EUREKA COUNTY, NEVADA**

KNOW ALL MEN BY THESE PRESENTS, That  
the undersigned hereby certifies that:

ELECTRUM RESOURCES LLC.  
720 FAITH AVENUE  
ASHLAND, OREGON 97520

has located the G135 Lode Mining Claim on the 4 day of December, 2004 whose dimensions are approximately 1500 feet by 600 feet. By this Declaration and such location, the above named locator(s) claim all veins, lodes, ledges, deposits and surface ground within the boundaries of said claim.

Said claim is a lode it being situated in the above mentioned county and state, and it is distinctly marked on the ground so that its boundaries may be readily traced by four 2" x 2" wooden post four feet long. Each monument is marked with a scribed metal tag, which states the claim name and number, and the location of the monument with respect to the claim.

Beginning at the NE corner (Cor. No. 1), thence 1500 feet south to the SE Corner (Cor. No. 2), thence 600 feet west to the SW Corner (Cor. No. 3), thence 1500 feet north to the NW Corner (Cor. No. 4), thence 600 feet east to the Point of Beginning.

The Claim is approximately 1500 feet long and 600 feet wide, such that 10 feet are claimed in a north direction and 1490 feet in a south direction from the point of discovery (monument of location), at which the Notice of Location was posted, together with 300 feet on each side of the monument of location and center line of the Claim. The general course of the lode or vein is from the north to the south direction.

This claim is located in all or part of the following quarter section(s):

NE 1/4 of Section 7, T 23 N, R 52 E, M.D.B.M.  
SE 1/4 of Section 6, T 23 N, R 52 E, M.D.B.M.

in EUREKA County, State of Nevada.

The work of location consisted of making a claim map as provided in N.R.S. 517.040.

\_\_\_\_\_  
Claimant

Alan R. Day  
Agent - Alan R. Day

BOOK 407 PAGE 156  
OFFICIAL RECORDS  
RECORDED AT THE REQUEST OF  
ELECTRUM RESOURCES  
2005 FEB 22 PM 1:19

EUREKA COUNTY, NEVADA  
M.N. REBALEATI, RECORDER  
FILE NO. FEES 20.50  
196377

**CERTIFICATE OF LOCATION  
LODE MINING CLAIM  
EUREKA COUNTY, NEVADA**

KNOW ALL MEN BY THESE PRESENTS, That  
the undersigned hereby certifies that:

ELECTRUM RESOURCES LLC.  
720 FAITH AVENUE  
ASHLAND, OREGON 97520

has located the G136 Lode Mining Claim on the 4 day of December, 2004 whose dimensions are approximately 1500 feet by 600 feet. By this Declaration and such location, the above named locator(s) claim all veins, lodes, ledges, deposits and surface ground within the boundaries of said claim.

Said claim is a lode it being situated in the above mentioned county and state, and it is distinctly marked on the ground so that its boundaries may be readily traced by four 2" x 2" wooden post four feet long. Each monument is marked with a scribed metal tag, which states the claim name and number, and the location of the monument with respect to the claim.

Beginning at the NE corner (Cor. No. 1), thence 1500 feet south to the SE Corner (Cor. No. 2), thence 600 feet west to the SW Corner (Cor. No. 3), thence 1500 feet north to the NW Corner (Cor. No. 4), thence 600 feet east to the Point of Beginning.

The Claim is approximately 1500 feet long and 600 feet wide, such that 1490 feet are claimed in a north direction and 10 feet in a south direction from the point of discovery (monument of location), at which the Notice of Location was posted, together with 300 feet on each side of the monument of location and center line of the Claim. The general course of the lode or vein is from the north to the south direction.

This claim is located in all or part of the following quarter section(s):

SE 1/4 of Section 6, T 23 N, R 52 E, M.D.B.M.

in EUREKA County, State of Nevada.

The work of location consisted of making a claim map as provided in N.R.S. 517.040.

\_\_\_\_\_  
Claimant

Alan R. Day  
Agent - Alan R. Day

BOOK 407 PAGE 157  
OFFICIAL RECORDS  
RECORDED AT THE REQUEST OF  
ELECTRUM RESOURCES  
2005 FEB 22 PM 1:19

EUREKA COUNTY, NEVADA  
M.N. REBALEATI, RECORDER  
FILE NO. 196378  
FEES 20.50

**CERTIFICATE OF LOCATION  
LODE MINING CLAIM  
EUREKA COUNTY, NEVADA**

KNOW ALL MEN BY THESE PRESENTS, That  
the undersigned hereby certifies that:

ELECTRUM RESOURCES LLC.  
720 FAITH AVENUE  
ASHLAND, OREGON 97520

has located the G137 Lode Mining Claim on the 4 day of December, 2004 whose dimensions are approximately 1500 feet by 600 feet. By this Declaration and such location, the above named locator(s) claim all veins, lodes, ledges, deposits and surface ground within the boundaries of said claim.

Said claim is a lode it being situated in the above mentioned county and state, and it is distinctly marked on the ground so that its boundaries may be readily traced by four 2" x 2" wooden post four feet long. Each monument is marked with a scribed metal tag, which states the claim name and number, and the location of the monument with respect to the claim.

Beginning at the NE corner (Cor. No. 1), thence 1500 feet south to the SE Corner (Cor. No. 2), thence 600 feet west to the SW Corner (Cor. No. 3), thence 1500 feet north to the NW Corner (Cor. No. 4), thence 600 feet east to the Point of Beginning.

The Claim is approximately 1500 feet long and 600 feet wide, such that 10 feet are claimed in a north direction and 1490 feet in a south direction from the point of discovery (monument of location), at which the Notice of Location was posted, together with 300 feet on each side of the monument of location and center line of the Claim. The general course of the lode or vein is from the north to the south direction.

This claim is located in all or part of the following quarter section(s):

NE 1/4 of Section 7, T 23 N, R 52 E, M.D.B.M.  
SE 1/4 of Section 6, T 23 N, R 52 E, M.D.B.M.

in EUREKA County, State of Nevada.

The work of location consisted of making a claim map as provided in N.R.S. 517.040.

\_\_\_\_\_  
Claimant

Alan R. Day  
Agent - Alan R. Day

BOOK 407 PAGE 158  
OFFICIAL RECORDS  
RECORDED AT THE REQUEST OF  
ELECTRUM RESOURCES  
2005 FEB 22 PM 1:19

EUREKA COUNTY, NEVADA  
M.N. REBALEATI, RECORDER  
FILE NO. FEES 20.50  
**196379**

**CERTIFICATE OF LOCATION  
LODE MINING CLAIM  
EUREKA COUNTY, NEVADA**

KNOW ALL MEN BY THESE PRESENTS, That  
the undersigned hereby certifies that:

ELECTRUM RESOURCES LLC.  
720 FAITH AVENUE  
ASHLAND, OREGON 97520

has located the G138 Lode Mining Claim on the 4 day of December, 2004 whose dimensions are approximately 1500 feet by 600 feet. By this Declaration and such location, the above named locator(s) claim all veins, lodes, ledges, deposits and surface ground within the boundaries of said claim.

Said claim is a lode it being situated in the above mentioned county and state, and it is distinctly marked on the ground so that its boundaries may be readily traced by four 2" x 2" wooden post four feet long. Each monument is marked with a scribed metal tag, which states the claim name and number, and the location of the monument with respect to the claim.

Beginning at the NE corner (Cor. No. 1), thence 1500 feet south to the SE Corner (Cor. No. 2), thence 600 feet west to the SW Corner (Cor. No. 3), thence 1500 feet north to the NW Corner (Cor. No. 4), thence 600 feet east to the Point of Beginning.

The Claim is approximately 1500 feet long and 600 feet wide, such that 1490 feet are claimed in a north direction and 10 feet in a south direction from the point of discovery (monument of location), at which the Notice of Location was posted, together with 300 feet on each side of the monument of location and center line of the Claim. The general course of the lode or vein is from the north to the south direction.

This claim is located in all or part of the following quarter section(s):

SE 1/4 of Section 6, T 23 N, R 52 E, M.D.B.M.

in EUREKA County, State of Nevada.

The work of location consisted of making a claim map as provided in N.R.S. 517.040.

\_\_\_\_\_  
Claimant

Alan R. Day  
Agent - Alan R. Day

BOOK 407 PAGE 159  
OFFICIAL RECORDS  
RECORDED AT THE REQUEST OF  
ELECTRUM RESOURCES  
2005 FEB 22 PM 1:19

EUREKA COUNTY, NEVADA  
M.N. REBALEATI, RECORDER  
FILE NO. FEES 20.50

196380

**CERTIFICATE OF LOCATION  
LODE MINING CLAIM  
EUREKA COUNTY, NEVADA**

KNOW ALL MEN BY THESE PRESENTS, That  
the undersigned hereby certifies that:

ELECTRUM RESOURCES LLC.  
720 FAITH AVENUE  
ASHLAND, OREGON 97520

has located the G139 Lode Mining Claim on the 4 day of December, 2004 whose dimensions are approximately 1500 feet by 600 feet. By this Declaration and such location, the above named locator(s) claim all veins, lodes, ledges, deposits and surface ground within the boundaries of said claim.

Said claim is a lode it being situated in the above mentioned county and state, and it is distinctly marked on the ground so that its boundaries may be readily traced by four 2" x 2" wooden post four feet long. Each monument is marked with a scribed metal tag, which states the claim name and number, and the location of the monument with respect to the claim.

Beginning at the NE corner (Cor. No. 1), thence 1500 feet south to the SE Corner (Cor. No. 2), thence 600 feet west to the SW Corner (Cor. No. 3), thence 1500 feet north to the NW Corner (Cor. No. 4), thence 600 feet east to the Point of Beginning.

The Claim is approximately 1500 feet long and 600 feet wide, such that 10 feet are claimed in a north direction and 1490 feet in a south direction from the point of discovery (monument of location), at which the Notice of Location was posted, together with 300 feet on each side of the monument of location and center line of the Claim. The general course of the lode or vein is from the north to the south direction.


This claim is located in all or part of the following quarter section(s):

NE 1/4 of Section 7, T 23 N, R 52 E, M.D.B.M.  
SE 1/4 of Section 6, T 23 N, R 52 E, M.D.B.M.

in EUREKA County, State of Nevada.

The work of location consisted of making a claim map as provided in N.R.S. 517.040.

\_\_\_\_\_  
Claimant

  
Agent - Alan R. Day

BOOK 407 PAGE 160  
OFFICIAL RECORDS  
RECORDED AT THE REQUEST OF  
ELECTRUM RESOURCES  
2005 FEB 22 PM 1:20

EUREKA COUNTY, NEVADA  
M.N. REBALEATI, RECORDER  
FILE NO. FEES 20.50

196381

**CERTIFICATE OF LOCATION  
LODE MINING CLAIM  
EUREKA COUNTY, NEVADA**

KNOW ALL MEN BY THESE PRESENTS, That  
the undersigned hereby certifies that:

ELECTRUM RESOURCES LLC.  
720 FAITH AVENUE  
ASHLAND, OREGON 97520

has located the G140 Lode Mining Claim on the 4 day of December, 2004 whose dimensions are approximately 1500 feet by 600 feet. By this Declaration and such location, the above named locator(s) claim all veins, lodes, ledges, deposits and surface ground within the boundaries of said claim.

Said claim is a lode it being situated in the above mentioned county and state, and it is distinctly marked on the ground so that its boundaries may be readily traced by four 2" x 2" wooden post four feet long. Each monument is marked with a scribed metal tag, which states the claim name and number, and the location of the monument with respect to the claim.

Beginning at the NE corner (Cor. No. 1), thence 1500 feet south to the SE Corner (Cor. No. 2), thence 600 feet west to the SW Corner (Cor. No. 3), thence 1500 feet north to the NW Corner (Cor. No. 4), thence 600 feet east to the Point of Beginning.

The Claim is approximately 1500 feet long and 600 feet wide, such that 1490 feet are claimed in a north direction and 10 feet in a south direction from the point of discovery (monument of location), at which the Notice of Location was posted, together with 300 feet on each side of the monument of location and center line of the Claim. The general course of the lode or vein is from the north to the south direction.

This claim is located in all or part of the following quarter section(s):

SE 1/4 of Section 6, T 23 N, R 52 E, M.D.B.M.  
SW 1/4 of Section 5, T 23 N, R 52 E., MD.B.M.

in EUREKA County, State of Nevada.

The work of location consisted of making a claim map as provided in N.R.S. 517.040.

\_\_\_\_\_  
Claimant

Alan R. Day  
Agent - Alan R. Day

BOOK 407 PAGE 161  
OFFICIAL RECORDS  
RECORDED AT THE REQUEST OF  
ELECTRUM RESOURCES  
2005 FEB 22 PM 1:20

EUREKA COUNTY, NEVADA  
M.N. REBALEATI, RECORDER  
FILE NO. 196382 20.50

**CERTIFICATE OF LOCATION  
LODE MINING CLAIM  
EUREKA COUNTY, NEVADA**

KNOW ALL MEN BY THESE PRESENTS, That  
the undersigned hereby certifies that:

ELECTRUM RESOURCES LLC.  
720 FAITH AVENUE  
ASHLAND, OREGON 97520

has located the G141 Lode Mining Claim on the 4 day of December, 2004 whose dimensions are approximately 1500 feet by 600 feet. By this Declaration and such location, the above named locator(s) claim all veins, lodes, ledges, deposits and surface ground within the boundaries of said claim.

Said claim is a lode it being situated in the above mentioned county and state, and it is distinctly marked on the ground so that its boundaries may be readily traced by four 2" x 2" wooden post four feet long. Each monument is marked with a scribed metal tag, which states the claim name and number, and the location of the monument with respect to the claim.

Beginning at the NE corner (Cor. No. 1), thence 1500 feet south to the SE Corner (Cor. No. 2), thence 600 feet west to the SW Corner (Cor. No. 3), thence 1500 feet north to the NW Corner (Cor. No. 4), thence 600 feet east to the Point of Beginning.

The Claim is approximately 1500 feet long and 600 feet wide, such that 10 feet are claimed in a north direction and 1490 feet in a south direction from the point of discovery (monument of location), at which the Notice of Location was posted, together with 300 feet on each side of the monument of location and center line of the Claim. The general course of the lode or vein is from the north to the south direction.

This claim is located in all or part of the following quarter section(s):

NE 1/4 of Section	<u>7</u> , T 23 N, R 52 E, M.D.B.M.
NW 1/4 of Section	<u>8</u> , T 23 N, R 52 E, M.D.B.M.
SE 1/4 of Section	<u>6</u> , T 23 N, R 52 E, M.D.B.M.
SW 1/4 of Section	<u>5</u> , T 23 N, R 52 E., MD.B.M.

in EUREKA County, State of Nevada.

The work of location consisted of making a claim map as provided in N.R.S. 517.040.

\_\_\_\_\_  
Claimant

Alan R. Day  
Agent - Alan R. Day