


Dusty Moyle
 A.P.N. 007-070-21

Surveyor's Certification
 I, Richard E. Fonger, being a Professional Land Surveyor in the state of Nevada, do hereby certify that:
 1. This plat represents the results of a survey made by me and completed on the 2nd day of February, 2005 at the instance of Martin H. Hanson, Nora E. Hanson and Dusty Moyle.
 2. The survey was made in accordance with the Nevada Surveying and Mapping Act, Chapter 203, NRS, and the Nevada Administrative Code, Chapter 625, NAC.
 3. This plat complies with state statutes and local ordinances and is in accordance with Chapter 625 of the Nevada Administrative Codes.
 4. The monuments found or set are of the description as shown.
 5. This survey was conducted in accordance with Chapter 625 of the Nevada Administrative Code and meets the positional requirements of a Low Accuracy Boundary Survey.
 6. Total acres surveyed was 642.65.



Owner's Certification
 We, Martin H. Hanson and Nora E. Hanson, husband and wife, do hereby certify that we are the owners of the land as shown hereon, and approve this map for recording in the Office of the Recorder for Eureka County, Nevada.
 Martin H. Hanson Date March 8, 2005
 Nora E. Hanson Date March 8, 2005

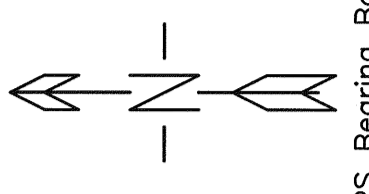
STATE OF NEVADA }
 COUNTY OF EUREKA } SS
 Sign and sworn to before me on March 8, 2005, by
 Martin H. Hanson and Nora E. Hanson, husband and wife
 Beverly Conley
 Notary Public
 BEVERLY CONLEY
 Notary Public, State of Nevada
 No. 0410283 • Expires July 13, 2008

Owner's Certification
 I, Dusty Moyle, do hereby certify that I am the owner of the land as shown hereon, and approve this map for recording in the office of the Recorder for Eureka County, Nevada.
 Dusty Moyle Date 3/8/2005

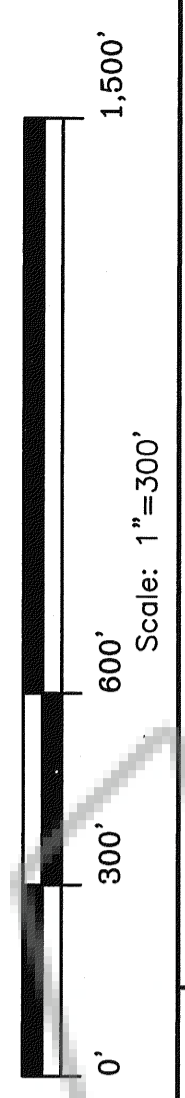
STATE OF NEVADA }
 COUNTY OF EUREKA } SS
 Sign and sworn to before me on March 8, 2005, by
 Dusty Moyle
 Beverly Conley
 Notary Public
 BEVERLY CONLEY
 Notary Public, State of Nevada
 No. 0410283 • Expires July 13, 2008

APPROVAL, COUNTY COMMISSION
 At a regular meeting of the Board of Commissioners for Eureka County, Nevada, this map was approved on this 21st day of March, 2005.
 Donna Bailey
 Chairperson
 Frances Gale
 Eureka County Clerk

Found: Unmarked 1/2" rebar with yellow plastic caps.
 Found: B.L.M. 1973 Brass Cap Section Corners



GPS Bearing Base
 The West Line of the SW1/4 of Section 30
 N.0°15'52"W.



<p>Recorders Block Filed at the Request of Martin H. Hanson & Nora E. Hanson On the <u>21st</u> Day of <u>March</u>, 2005 At <u>10</u> Minutes, Past <u>2</u> o'clock In the Files of Eureka County, Nevada M.N. Rebelesat Recorder Frances Gale Deputy Recorder File No. <u>196570</u> Filing Fee <u>21.00</u> Map No. <u>196570</u></p>	<p>RECORD OF SURVEY Showing A Boundary Line Adjustment for Martin H. Hanson and Nora E. Hanson A.P.N. 007-070-19 and Dusty Moyle A.P.N. 007-070-22 and A.P.N. 007-070-23 Located in Section 30 Township 23 North, Range 54 East, M. D. B. & M. Eureka, Nevada</p>
---	---

FONGER SURVEY
 P.O.B. 362
 Ruth, Nevada 89319
 1(775)289-6408

APPROVAL, EUREKA COUNTY TREASURER
 I, Frances Gale, Eureka County Treasurer, do hereby approve this Boundary Line Adjustment Map for A.P.N. 007-070-19, A.P.N. 007-070-22 and A.P.N. 007-070-23, to be recorded as shown and all property taxes have been paid for the current fiscal year.
 Frances Gale
 DATE March 8, 2005

Notes:
 Reference Deed Book 403, Pages 16 and 17
 B.L.M., Public Domain