

**CERTIFICATE OF LOCATION
LODE MINING CLAIM**

TO ALL WHOM IT MAY CONCERN:

The undersigned hereby certifies that he has caused to be located the
LM 1 Lode Mining Claim in the following quarter sections(s):

<u>1/4</u>	<u>Section</u>	<u>Township</u>	<u>Range</u>	<u>Meridian</u>
NW	22	20 NORTH	50 EAST	MDB&M
SW	22	20 NORTH	50 EAST	MDB&M

BOOK **409** PAGE **087**
OFFICIAL RECORDS
RECORDED AT THE REQUEST OF
T & T EXPLORATION
2005 APR 29 PM 1:20

EUREKA COUNTY, NEVADA
M.N. REBALEATI, RECORDER
FILE NO.

196760

FEES **20.50**

RECORDER'S STAMP

In Eureka County, Nevada, on the 10TH day of February, 2005.

Name and mailing address of locator is: T & T Exploration, LLC
P O Box 6945
Incline Village, NV 89452

The Claim is approximately 1500 feet long and 600 feet wide, such that 1490 feet are claimed in a North direction and 10 feet in a South direction from the point of discovery (monument of location), at which the Notice of Location was posted, together with 300 feet on each side of the monument of location and center line of the Claim. The general course of the lode or vein is from the North to the South direction.

The number, location and markings on each corner monument are as follows:

	<u>Location</u>	<u>Markings</u>	<u>Description</u>
No. 1:	Northwest Corner	N.W. Corner LM 1	1½" x 1½" x 4' wood post
No. 2:	Northeast Corner	N.E. Corner LM 1	1½" x 1½" x 4' wood post
No. 3:	Southeast Corner	S.E. Corner LM 1	1½" x 1½" x 4' wood post
No. 4:	Southwest Corner	S.W. Corner LM 1	1½" x 1½" x 4' wood post

As erected on the ground, each corner monument is marked as described above by scribed metal tags.

The work of location consisted of making a claim map as provided in NRS 517.040.

Dated this 15th day of April, 2005

SIGNATURE OF LOCATOR

By:

H. H. Tonking, Agent

Nevada - Lode Certificate of Location - NRS. 517.050

196760

**CERTIFICATE OF LOCATION
LODE MINING CLAIM**

BOOK 409 PAGE 088
OFFICIAL RECORDS
RECORDED AT THE REQUEST OF
T & T EXPLORATION
2005 APR 29 PM 1:20

EUREKA COUNTY, NEVADA
M.N. REBALEATI, RECORDER
FILE NO. FEES 20.50

TO ALL WHOM IT MAY CONCERN:

The undersigned hereby certifies that he has caused to be located the
LM 2 Lode Mining Claim in the following quarter sections(s):

<u>1/4</u>	<u>Section</u>	<u>Township</u>	<u>Range</u>	<u>Meridian</u>
<u>SW</u>	<u>22</u>	<u>20 NORTH</u>	<u>50 EAST</u>	<u>MDB&M</u>

196761

In Eureka County, Nevada, on the 10TH day of February, 2005.

RECORDER'S STAMP

Name and mailing address of locator is: T & T Exploration, LLC
P O Box 6945
Incline Village, NV 89452

The Claim is approximately 1500 feet long and 600 feet wide, such that 10 feet are claimed in a North direction and 1490 feet in a South direction from the point of discovery (monument of location), at which the Notice of Location was posted, together with 300 feet on each side of the monument of location and center line of the Claim. The general course of the lode or vein is from the North to the South direction.

The number, location and markings on each corner monument are as follows:

	<u>Location</u>	<u>Markings</u>	<u>Description</u>
No. 1:	Northwest Corner	N.W. Corner LM 2	1½" x 1½" x 4' wood post
No. 2:	Northeast Corner	N.E. Corner LM 2	1½" x 1½" x 4' wood post
No. 3:	Southeast Corner	S.E. Corner LM 2	1½" x 1½" x 4' wood post
No. 4:	Southwest Corner	S.W. Corner LM 2	1½" x 1½" x 4' wood post

As erected on the ground, each corner monument is marked as described above by scribed metal tags.

The work of location consisted of making a claim map as provided in NRS 517.040.

Dated this 15th day of April, 2005

SIGNATURE OF LOCATOR

By: [Signature]
H. H. Torking, Agent

Nevada - Lode Certificate of Location - NRS. 517.050

196761

BOOK 409 PAGE 089
OFFICIAL RECORDS
RECORDED AT THE REQUEST OF
T & T EXPLORATION
2005 APR 29 PM 1:20

EUREKA COUNTY, NEVADA
M.N. REBALEATI, RECORDER
FILE NO. FEES 20.50

**CERTIFICATE OF LOCATION
LODE MINING CLAIM**

TO ALL WHOM IT MAY CONCERN:

The undersigned hereby certifies that he has caused to be located the
LM 3 Lode Mining Claim in the following quarter sections(s):

<u>1/4</u>	<u>Section</u>	<u>Township</u>	<u>Range</u>	<u>Meridian</u>
NW	22	20 NORTH	50 EAST	MDB&M
SW	22	20 NORTH	50 EAST	MDB&M

196762

RECORDER'S STAMP

In Eureka County, Nevada, on the 10TH day of February, 2005.

Name and mailing address of locator is: T & T Exploration, LLC
P O Box 6945
Incline Village, NV 89452

The Claim is approximately 1500 feet long and 600 feet wide, such that 1490 feet are claimed in a North direction and 10 feet in a South direction from the point of discovery (monument of location), at which the Notice of Location was posted, together with 300 feet on each side of the monument of location and center line of the Claim. The general course of the lode or vein is from the North to the South direction.

The number, location and markings on each corner monument are as follows:

	<u>Location</u>	<u>Markings</u>	<u>Description</u>
No. 1:	Northwest Corner	N.W. Corner LM 3	1½" x 1½" x 4' wood post
No. 2:	Northeast Corner	N.E. Corner LM 3	1½" x 1½" x 4' wood post
No. 3:	Southeast Corner	S.E. Corner LM 3	1½" x 1½" x 4' wood post
No. 4:	Southwest Corner	S.W. Corner LM 3	1½" x 1½" x 4' wood post


As erected on the ground, each corner monument is marked as described above by scribed metal tags.

The work of location consisted of making a claim map as provided in NRS 517.040.

Dated this 15th day of April, 2005

SIGNATURE OF LOCATOR

By:


H. H. Tonking, Agent

Nevada - Lode Certificate of Location - NRS. 517.050

196762

BOOK 409 PAGE 090
OFFICIAL RECORDS
RECORDED AT THE REQUEST OF
T & T EXPLORATION
2005 APR 29 PM 1:20
EUREKA COUNTY, NEVADA
M.N. REBALEATI, RECORDER
FILE NO. FEES 20.50

**CERTIFICATE OF LOCATION
LODE MINING CLAIM**

TO ALL WHOM IT MAY CONCERN:

The undersigned hereby certifies that he has caused to be located the
LM 4 Lode Mining Claim in the following quarter sections(s):

<u>1/4</u>	<u>Section</u>	<u>Township</u>	<u>Range</u>	<u>Meridian</u>
<u>SW</u>	<u>22</u>	<u>20 NORTH</u>	<u>50 EAST</u>	<u>MDB&M</u>

196763

In Eureka County, Nevada, on the 10TH day of February, 2005.

RECORDER'S STAMP

Name and mailing address of locator is: T & T Exploration, LLC
P O Box 6945
Incline Village, NV 89452

The Claim is approximately 1500 feet long and 600 feet wide, such that 10 feet are claimed in a North direction and 1490 feet in a South direction from the point of discovery (monument of location), at which the Notice of Location was posted, together with 300 feet on each side of the monument of location and center line of the Claim. The general course of the lode or vein is from the North to the South direction.

The number, location and markings on each corner monument are as follows:

	<u>Location</u>	<u>Markings</u>	<u>Description</u>
No. 1:	Northwest Corner	N.W. Corner LM 4	1½" x 1½" x 4' wood post
No. 2:	Northeast Corner	N.E. Corner LM 4	1½" x 1½" x 4' wood post
No. 3:	Southeast Corner	S.E. Corner LM 4	1½" x 1½" x 4' wood post
No. 4:	Southwest Corner	S.W. Corner LM 4	1½" x 1½" x 4' wood post

As erected on the ground, each corner monument is marked as described above by scribed metal tags.

The work of location consisted of making a claim map as provided in NRS 517.040.

Dated this 15th day of April, 2005

SIGNATURE OF LOCATOR

By:


H. H. Tonking, Agent

Nevada - Lode Certificate of Location - NRS. 517.050

196763

BOOK 409 PAGE 090

BOOK 409 PAGE 091
OFFICIAL RECORDS
RECORDED AT THE REQUEST OF
T & T EXPLORATION
2005 APR 29 PM 1:21

EUREKA COUNTY, NEVADA
M.N. REBALEATI, RECORDER
FILE NO. FEES 20.50

**CERTIFICATE OF LOCATION
LODE MINING CLAIM**

TO ALL WHOM IT MAY CONCERN:

The undersigned hereby certifies that he has caused to be located the
LM 5 Lode Mining Claim in the following quarter sections(s):

<u>1/4</u>	<u>Section</u>	<u>Township</u>	<u>Range</u>	<u>Meridian</u>
SW	22	20 NORTH	50 EAST	MDB&M
NW	22	20 NORTH	50 EAST	MDB&M

196764

RECORDER'S STAMP

In Eureka County, Nevada, on the 10TH day of February, 2005.

Name and mailing address of locator is: T & T Exploration, LLC
P O Box 6945
Incline Village, NV 89452

The Claim is approximately 1500 feet long and 600 feet wide, such that 1490 feet are claimed in a North direction and 10 feet in a South direction from the point of discovery (monument of location), at which the Notice of Location was posted, together with 300 feet on each side of the monument of location and center line of the Claim. The general course of the lode or vein is from the North to the South direction.

The number, location and markings on each corner monument are as follows:

	<u>Location</u>	<u>Markings</u>	<u>Description</u>
No. 1:	Northwest Corner	N.W. Corner LM 5	1½" x 1½" x 4' wood post
No. 2:	Northeast Corner	N.E. Corner LM 5	1½" x 1½" x 4' wood post
No. 3:	Southeast Corner	S.E. Corner LM 5	1½" x 1½" x 4' wood post
No. 4:	Southwest Corner	S.W. Corner LM 5	1½" x 1½" x 4' wood post

As erected on the ground, each corner monument is marked as described above by scribed metal tags.

The work of location consisted of making a claim map as provided in NRS 517.040.

Dated this 15th day of April, 2005

SIGNATURE OF LOCATOR

By:


H. H. Tonking, Agent

Nevada - Lode Certificate of Location - NRS. 517.050

196764

BOOK 409 PAGE 091

**CERTIFICATE OF LOCATION
LODE MINING CLAIM**

BOOK **409** PAGE **092**
OFFICIAL RECORDS
RECORDED AT THE REQUEST OF
T & T EXPLORATION
2005 APR 29 PM 1:21

EUREKA COUNTY, NEVADA
H.N. REBALEATI, RECORDER
FILE NO. FEES **20.50**

TO ALL WHOM IT MAY CONCERN:

The undersigned hereby certifies that he has caused to be located the
LM 6 Lode Mining Claim in the following quarter sections(s):

<u>1/4</u>	<u>Section</u>	<u>Township</u>	<u>Range</u>	<u>Meridian</u>
<u>SW</u>	<u>22</u>	<u>20 NORTH</u>	<u>50 EAST</u>	<u>MDB&M</u>

196765

In Eureka County, Nevada, on the 10TH day of February, 2005.

RECORDER'S STAMP

Name and mailing address of locator is: T & T Exploration, LLC
P O Box 6945
Incline Village, NV 89452

The Claim is approximately 1500 feet long and 600 feet wide, such that 10 feet are claimed in a North direction and 1490 feet in a South direction from the point of discovery (monument of location), at which the Notice of Location was posted, together with 300 feet on each side of the monument of location and center line of the Claim. The general course of the lode or vein is from the North to the South direction.

The number, location and markings on each corner monument are as follows:

	<u>Location</u>	<u>Markings</u>	<u>Description</u>
No. 1:	Northwest Corner	N.W. Corner LM 6	1½" x 1½" x 4' wood post
No. 2:	Northeast Corner	N.E. Corner LM 6	1½" x 1½" x 4' wood post
No. 3:	Southeast Corner	S.E. Corner LM 6	1½" x 1½" x 4' wood post
No. 4:	Southwest Corner	S.W. Corner LM 6	1½" x 1½" x 4' wood post

As erected on the ground, each corner monument is marked as described above by scribed metal tags.

The work of location consisted of making a claim map as provided in NRS 517.040.

Dated this 15th day of April, 2005

SIGNATURE OF LOCATOR

By:


H. H. Tonking, Agent

Nevada - Lode Certificate of Location - NRS. 517.050

196765

BOOK 409 PAGE 092

**CERTIFICATE OF LOCATION
LODE MINING CLAIM**

BOOK **409** PAGE **093**
OFFICIAL RECORDS
RECORDED AT THE REQUEST OF
T & T EXPLORATION
2005 APR 29 PM 1:21

EUREKA COUNTY, NEVADA
M.N. REBALEATH, RECORDER
FILE NO. FEE \$ **20.50**

196766

TO ALL WHOM IT MAY CONCERN:

The undersigned hereby certifies that he has caused to be located the
LM 7 Lode Mining Claim in the following quarter sections(s):

<u>1/4</u>	<u>Section</u>	<u>Township</u>	<u>Range</u>	<u>Meridian</u>
NW	22	20 NORTH	50 EAST	MDB&M
SW	22	20 NORTH	50 EAST	MDB&M

RECORDER'S STAMP

In Eureka County, Nevada, on the 10TH day of February, 2005.

Name and mailing address of locator is: T & T Exploration, LLC
P O Box 6945
Incline Village, NV 89452

The Claim is approximately 1500 feet long and 600 feet wide, such that 1490 feet are claimed in a North direction and 10 feet in a South direction from the point of discovery (monument of location), at which the Notice of Location was posted, together with 300 feet on each side of the monument of location and center line of the Claim. The general course of the lode or vein is from the North to the South direction.

The number, location and markings on each corner monument are as follows:

	<u>Location</u>	<u>Markings</u>	<u>Description</u>
No. 1:	Northwest Corner	N.W. Corner LM 7	1½" x 1½" x 4' wood post
No. 2:	Northeast Corner	N.E. Corner LM 7	1½" x 1½" x 4' wood post
No. 3:	Southeast Corner	S.E. Corner LM 7	1½" x 1½" x 4' wood post
No. 4:	Southwest Corner	S.W. Corner LM 7	1½" x 1½" x 4' wood post

As erected on the ground, each corner monument is marked as described above by scribed metal tags.

The work of location consisted of making a claim map as provided in NRS 517.040.

Dated this 15th day of April, 2005

SIGNATURE OF LOCATOR

By:


H. H. Tonking, Agent

Nevada - Lode Certificate of Location - NRS. 517.050

**CERTIFICATE OF LOCATION
LODE MINING CLAIM**

TO ALL WHOM IT MAY CONCERN:

The undersigned hereby certifies that he has caused to be located the
LM 8 Lode Mining Claim in the following quarter sections(s):

<u>1/4</u>	<u>Section</u>	<u>Township</u>	<u>Range</u>	<u>Meridian</u>
<u>SW</u>	<u>22</u>	<u>20 NORTH</u>	<u>50 EAST</u>	<u>MDB&M</u>

In Eureka County, Nevada, on the 10TH day of February, 2005.

Name and mailing address of locator is: T & T Exploration, LLC
P O Box 6945
Incline Village, NV 89452

The Claim is approximately 1500 feet long and 600 feet wide, such that 10 feet are claimed in a North direction and 1490 feet in a South direction from the point of discovery (monument of location), at which the Notice of Location was posted, together with 300 feet on each side of the monument of location and center line of the Claim. The general course of the lode or vein is from the North to the South direction.

The number, location and markings on each corner monument are as follows:

	<u>Location</u>	<u>Markings</u>	<u>Description</u>
No. 1:	Northwest Corner	N.W. Corner LM 8	1½" x 1½" x 4' wood post
No. 2:	Northeast Corner	N.E. Corner LM 8	1½" x 1½" x 4' wood post
No. 3:	Southeast Corner	S.E. Corner LM 8	1½" x 1½" x 4' wood post
No. 4:	Southwest Corner	S.W. Corner LM 8	1½" x 1½" x 4' wood post


As erected on the ground, each corner monument is marked as described above by scribed metal tags.

The work of location consisted of making a claim map as provided in NRS 517.040.

Dated this 15th day of April, 2005

SIGNATURE OF LOCATOR

By:


H. H. Tonking, Agent

BOOK 409 PAGE 094
OFFICIAL RECORDS
RECORDED AT THE REQUEST OF
T & T EXPLORATION
2005 APR 29 PM 1:21
EUREKA COUNTY, NEVADA
M.N. REBALEATI, RECORDER
FILE NO. FEES 20.50

196767

RECORDER'S STAMP

Nevada - Lode Certificate of Location - NRS. 517.050

196767

BOOK 409 PAGE 094

**CERTIFICATE OF LOCATION
LODE MINING CLAIM**

BOOK **409** PAGE **095**
OFFICIAL RECORDS
RECORDED AT THE REQUEST OF
T & T EXPLORATION
2005 APR 29 PM 1:21

EUREKA COUNTY, NEVADA
M.N. REBALEATI, RECORDER
FILE NO. FEES **20.50**

TO ALL WHOM IT MAY CONCERN:

The undersigned hereby certifies that he has caused to be located the
LM 9 Lode Mining Claim in the following quarter sections(s):

<u>1/4</u>	<u>Section</u>	<u>Township</u>	<u>Range</u>	<u>Meridian</u>
NW	22	20 NORTH	50 EAST	MDB&M
NE	22	20 NORTH	50 EAST	MDB&M
SW	22	20 NORTH	50 EAST	MDB&M
SE	22	20 NORTH	50 EAST	MDB&M

196768

In Eureka County, Nevada, on the 10th day of February, 2005.

RECORDER'S STAMP

Name and mailing address of locator is: T & T Exploration, LLC
P O Box 6945
Incline Village, NV 89452

The Claim is approximately 1500 feet long and 600 feet wide, such that 1490 feet are claimed in a North direction and 10 feet in a South direction from the point of discovery (monument of location), at which the Notice of Location was posted, together with 300 feet on each side of the monument of location and center line of the Claim. The general course of the lode or vein is from the North to the South direction.

The number, location and markings on each corner monument are as follows:

	<u>Location</u>	<u>Markings</u>	<u>Description</u>
No. 1:	Northwest Corner	N.W. Corner LM 9	1½" x 1½" x 4' wood post
No. 2:	Northeast Corner	N.E. Corner LM 9	1½" x 1½" x 4' wood post
No. 3:	Southeast Corner	S.E. Corner LM 9	1½" x 1½" x 4' wood post
No. 4:	Southwest Corner	S.W. Corner LM 9	1½" x 1½" x 4' wood post


As erected on the ground, each corner monument is marked as described above by scribed metal tags.

The work of location consisted of making a claim map as provided in NRS 517.040.

Dated this 15th day of April, 2005

SIGNATURE OF LOCATOR

By:


H. H. Tonking, Agent

Nevada - Lode Certificate of Location - NRS. 517.050

196768

**CERTIFICATE OF LOCATION
LODE MINING CLAIM**

BOOK **409** PAGE **096**
OFFICIAL RECORDS
RECORDED AT THE REQUEST OF
T & T EXPLORATION
2005 APR 29 PM 1:21

EUREKA COUNTY, NEVADA
M.H. REBALEATI, RECORDER
FILE NO. FEES **20.50**

196769

TO ALL WHOM IT MAY CONCERN:

The undersigned hereby certifies that he has caused to be located the
LM 10 Lode Mining Claim in the following quarter sections(s):

<u>1/4</u>	<u>Section</u>	<u>Township</u>	<u>Range</u>	<u>Meridian</u>
SW	22	20 NORTH	50 EAST	MDB&M
SE	22	20 NORTH	50 EAST	MDB&M

RECORDER'S STAMP

In Eureka County, Nevada, on the 10TH day of February, 2005.

Name and mailing address of locator is: T & T Exploration, LLC
P O Box 6945
Incline Village, NV 89452

The Claim is approximately 1500 feet long and 600 feet wide, such that 10 feet are claimed in a North direction and 1490 feet in a South direction from the point of discovery (monument of location), at which the Notice of Location was posted, together with 300 feet on each side of the monument of location and center line of the Claim. The general course of the lode or vein is from the North to the South direction.

The number, location and markings on each corner monument are as follows:

	<u>Location</u>	<u>Markings</u>	<u>Description</u>
No. 1:	Northwest Corner	N.W. Corner LM 10	1½" x 1½" x 4' wood post
No. 2:	Northeast Corner	N.E. Corner LM 10	1½" x 1½" x 4' wood post
No. 3:	Southeast Corner	S.E. Corner LM 10	1½" x 1½" x 4' wood post
No. 4:	Southwest Corner	S.W. Corner LM 10	1½" x 1½" x 4' wood post

As erected on the ground, each corner monument is marked as described above by scribed metal tags.

The work of location consisted of making a claim map as provided in NRS 517.040.

Dated this 15th day of April, 2005

SIGNATURE OF LOCATOR

By:


H. H. Tonking, Agent

Nevada - Lode Certificate of Location - NRS. 517.050

196769

BOOK 409 PAGE 096

**CERTIFICATE OF LOCATION
LODE MINING CLAIM**

BOOK **409** PAGE **097**
OFFICIAL RECORDS
RECORDED AT THE REQUEST OF
T & T EXPLORATION
2005 APR 29 PM 1:21

EUREKA COUNTY, NEVADA
M.N. REBALEATI, RECORDER
FILE NO. FEES **20.50**

196770

TO ALL WHOM IT MAY CONCERN:

The undersigned hereby certifies that he has caused to be located the
LM 11 Lode Mining Claim in the following quarter sections(s):

<u>1/4</u>	<u>Section</u>	<u>Township</u>	<u>Range</u>	<u>Meridian</u>
NE	22	20 NORTH	50 EAST	MDB&M
SE	22	20 NORTH	50 EAST	MDB&M

RECORDER'S STAMP

In Eureka County, Nevada, on the 10TH day of February, 2005.

Name and mailing address of locator is: T & T Exploration, LLC
P O Box 6945
Incline Village, NV 89452

The Claim is approximately 1500 feet long and 600 feet wide, such that 1490 feet are claimed in a North direction and 10 feet in a South direction from the point of discovery (monument of location), at which the Notice of Location was posted, together with 300 feet on each side of the monument of location and center line of the Claim. The general course of the lode or vein is from the North to the South direction.

The number, location and markings on each corner monument are as follows:

	<u>Location</u>	<u>Markings</u>	<u>Description</u>
No. 1:	Northwest Corner	N.W. Corner LM 11	1½" x 1½" x 4' wood post
No. 2:	Northeast Corner	N.E. Corner LM 11	1½" x 1½" x 4' wood post
No. 3:	Southeast Corner	S.E. Corner LM 11	1½" x 1½" x 4' wood post
No. 4:	Southwest Corner	S.W. Corner LM 11	1½" x 1½" x 4' wood post

As erected on the ground, each corner monument is marked as described above by scribed metal tags.

The work of location consisted of making a claim map as provided in NRS 517.040.

Dated this 15th day of April, 2005

SIGNATURE OF LOCATOR

By: H. H. Tonking, Agent

Nevada - Lode Certificate of Location - NRS. 517.050

196770

BOOK **409** PAGE **097**

**CERTIFICATE OF LOCATION
LODE MINING CLAIM**

BOOK **409** PAGE **098**
OFFICIAL RECORDS
RECORDED AT THE REQUEST OF
T & T EXPLORATION
2005 APR 29 PM 1:21

EUREKA COUNTY, NEVADA
M.N. REBALEATI, RECORDER
FILE NO. **196771**
FEES **20.50**

TO ALL WHOM IT MAY CONCERN:

The undersigned hereby certifies that he has caused to be located the
LM 12 Lode Mining Claim in the following quarter sections(s):

<u>1/4</u>	<u>Section</u>	<u>Township</u>	<u>Range</u>	<u>Meridian</u>
<u>SE</u>	<u>22</u>	<u>20 NORTH</u>	<u>50 EAST</u>	<u>MDB&M</u>

In Eureka County, Nevada, on the 10TH day of February, 2005.

RECORDER'S STAMP

Name and mailing address of locator is: T & T Exploration, LLC
P O Box 6945
Incline Village, NV 89452

The Claim is approximately 1500 feet long and 600 feet wide, such that 10 feet are claimed in a North direction and 1490 feet in a South direction from the point of discovery (monument of location), at which the Notice of Location was posted, together with 300 feet on each side of the monument of location and center line of the Claim. The general course of the lode or vein is from the North to the South direction.

The number, location and markings on each corner monument are as follows:

	<u>Location</u>	<u>Markings</u>	<u>Description</u>
No. 1:	Northwest Corner	N.W. Corner LM 12	1½" x 1½" x 4' wood post
No. 2:	Northeast Corner	N.E. Corner LM 12	1½" x 1½" x 4' wood post
No. 3:	Southeast Corner	S.E. Corner LM 12	1½" x 1½" x 4' wood post
No. 4:	Southwest Corner	S.W. Corner LM 12	1½" x 1½" x 4' wood post

As erected on the ground, each corner monument is marked as described above by scribed metal tags.

The work of location consisted of making a claim map as provided in NRS 517.040.

Dated this 15th day of April, 2005

SIGNATURE OF LOCATOR

By:


H. H. Tonking, Agent

Nevada - Lode Certificate of Location - NRS. 517.050

196771

BOOK **409** PAGE **098**

**CERTIFICATE OF LOCATION
LODE MINING CLAIM**

BOOK 409 PAGE 099
OFFICIAL RECORDS
RECORDED AT THE REQUEST OF
T & T EXPLORATION
2005 APR 29 PM 1:21

EUREKA COUNTY, NEVADA
M.N. REBALEATI, RECORDER
FILE NO. FEES 20.50

TO ALL WHOM IT MAY CONCERN:

The undersigned hereby certifies that he has caused to be located the
LM 13 Lode Mining Claim in the following quarter sections(s):

<u>1/4</u>	<u>Section</u>	<u>Township</u>	<u>Range</u>	<u>Meridian</u>
NE	22	20 NORTH	50 EAST	MDB&M
SE	22	20 NORTH	50 EAST	MDB&M

196772

RECORDER'S STAMP

In Eureka County, Nevada, on the 10TH day of February, 2005.

Name and mailing address of locator is: T & T Exploration, LLC
P O Box 6945
Incline Village, NV 89452

The Claim is approximately 1500 feet long and 600 feet wide, such that 1490 feet are claimed in a North direction and 10 feet in a South direction from the point of discovery (monument of location), at which the Notice of Location was posted, together with 300 feet on each side of the monument of location and center line of the Claim. The general course of the lode or vein is from the North to the South direction.

The number, location and markings on each corner monument are as follows:

	<u>Location</u>	<u>Markings</u>	<u>Description</u>
No. 1:	Northwest Corner	N.W. Corner LM 13	1½" x 1½" x 4' wood post
No. 2:	Northeast Corner	N.E. Corner LM 13	1½" x 1½" x 4' wood post
No. 3:	Southeast Corner	S.E. Corner LM 13	1½" x 1½" x 4' wood post
No. 4:	Southwest Corner	S.W. Corner LM 13	1½" x 1½" x 4' wood post

As erected on the ground, each corner monument is marked as described above by scribed metal tags.

The work of location consisted of making a claim map as provided in NRS 517.040.

Dated this 15th day of April, 2005

SIGNATURE OF LOCATOR

By:


H. H. Tonking, Agent

Nevada - Lode Certificate of Location - NRS. 517.050

196772

BOOK 409 PAGE 099

**CERTIFICATE OF LOCATION
LODE MINING CLAIM**

TO ALL WHOM IT MAY CONCERN:

The undersigned hereby certifies that he has caused to be located the
LM 14 Lode Mining Claim in the following quarter sections(s):

<u>1/4</u>	<u>Section</u>	<u>Township</u>	<u>Range</u>	<u>Meridian</u>
<u>SE</u>	<u>22</u>	<u>20 NORTH</u>	<u>50 EAST</u>	<u>MDB&M</u>

In Eureka County, Nevada, on the 10TH day of February, 2005.

Name and mailing address of locator is: T & T Exploration, LLC
P O Box 6945
Incline Village, NV 89452

The Claim is approximately 1500 feet long and 600 feet wide, such that 10 feet are claimed in a North direction and 1490 feet in a South direction from the point of discovery (monument of location), at which the Notice of Location was posted, together with 300 feet on each side of the monument of location and center line of the Claim. The general course of the lode or vein is from the North to the South direction.

The number, location and markings on each corner monument are as follows:

	<u>Location</u>	<u>Markings</u>	<u>Description</u>
No. 1:	Northwest Corner	N.W. Corner LM 14	1½" x 1½" x 4' wood post
No. 2:	Northeast Corner	N.E. Corner LM 14	1½" x 1½" x 4' wood post
No. 3:	Southeast Corner	S.E. Corner LM 14	1½" x 1½" x 4' wood post
No. 4:	Southwest Corner	S.W. Corner LM 14	1½" x 1½" x 4' wood post

As erected on the ground, each corner monument is marked as described above by scribed metal tags.

The work of location consisted of making a claim map as provided in NRS 517.040.

Dated this 15th day of April, 2005

SIGNATURE OF LOCATOR

By:


H. H. Tonking, Agent

BOOK **409** PAGE **100**
OFFICIAL RECORDS
RECORDED AT THE REQUEST OF
T & T EXPLORATION
2005 APR 29 PM 1:22

EUREKA COUNTY, NEVADA
M.N. REBALEATH, RECORDER
FILE NO. **196773**
FEES **\$20.50**

RECORDER'S STAMP

Nevada - Lode Certificate of Location - NRS. 517.050

**CERTIFICATE OF LOCATION
LODE MINING CLAIM**

BOOK **409** PAGE **101**
OFFICIAL RECORDS
RECORDED AT THE REQUEST OF
T & T EXPLORATION
2005 APR 29 PM 1:22

EUREKA COUNTY, NEVADA
M.N. REBALEATI, RECORDER
FILE NO. FEES **20.50**

196774

TO ALL WHOM IT MAY CONCERN:

The undersigned hereby certifies that he has caused to be located the
LM 15 Lode Mining Claim in the following quarter sections(s):

<u>1/4</u>	<u>Section</u>	<u>Township</u>	<u>Range</u>	<u>Meridian</u>
NE	22	20 NORTH	50 EAST	MDB&M
SE	22	20 NORTH	50 EAST	MDB&M

RECORDER'S STAMP

In Eureka County, Nevada, on the 10TH day of February, 2005.

Name and mailing address of locator is: T & T Exploration, LLC
P O Box 6945
Incline Village, NV 89452

The Claim is approximately 1500 feet long and 600 feet wide, such that 1490 feet are claimed in a North direction and 10 feet in a South direction from the point of discovery (monument of location), at which the Notice of Location was posted, together with 300 feet on each side of the monument of location and center line of the Claim. The general course of the lode or vein is from the North to the South direction.

The number, location and markings on each corner monument are as follows:

	<u>Location</u>	<u>Markings</u>	<u>Description</u>
No. 1:	Northwest Corner	N.W. Corner LM 15	1½" x 1½" x 4' wood post
No. 2:	Northeast Corner	N.E. Corner LM 15	1½" x 1½" x 4' wood post
No. 3:	Southeast Corner	S.E. Corner LM 15	1½" x 1½" x 4' wood post
No. 4:	Southwest Corner	S.W. Corner LM 15	1½" x 1½" x 4' wood post

As erected on the ground, each corner monument is marked as described above by scribed metal tags.

The work of location consisted of making a claim map as provided in NRS 517.040.

Dated this 15th day of April, 2005

SIGNATURE OF LOCATOR

By:


H. H. Tonking, Agent

Nevada - Lode Certificate of Location - NRS. 517.050

196774

**CERTIFICATE OF LOCATION
LODE MINING CLAIM**

BOOK **409** PAGE **102**
OFFICIAL RECORDS
RECORDED AT THE REQUEST OF
T & T EXPLORATION
2005 APR 29 PM 1:22

EUREKA COUNTY, NEVADA
M.N. REBALEATI, RECORDER
FILE NO. FEES **20.50**

TO ALL WHOM IT MAY CONCERN:

The undersigned hereby certifies that he has caused to be located the
LM 16 Lode Mining Claim in the following quarter sections(s):

<u>1/4</u>	<u>Section</u>	<u>Township</u>	<u>Range</u>	<u>Meridian</u>
<u>SE</u>	<u>22</u>	<u>20 NORTH</u>	<u>50 EAST</u>	<u>MDB&M</u>

196775

In Eureka County, Nevada, on the 10TH day of February, 2005.

RECORDER'S STAMP

Name and mailing address of locator is: T & T Exploration, LLC
P O Box 6945
Incline Village, NV 89452

The Claim is approximately 1500 feet long and 600 feet wide, such that 10 feet are claimed in a North direction and 1490 feet in a South direction from the point of discovery (monument of location), at which the Notice of Location was posted, together with 300 feet on each side of the monument of location and center line of the Claim. The general course of the lode or vein is from the North to the South direction.

The number, location and markings on each corner monument are as follows:

	<u>Location</u>	<u>Markings</u>	<u>Description</u>
No. 1:	Northwest Corner	N.W. Corner LM 16	1½" x 1½" x 4' wood post
No. 2:	Northeast Corner	N.E. Corner LM 16	1½" x 1½" x 4' wood post
No. 3:	Southeast Corner	S.E. Corner LM 16	1½" x 1½" x 4' wood post
No. 4:	Southwest Corner	S.W. Corner LM 16	1½" x 1½" x 4' wood post

As erected on the ground, each corner monument is marked as described above by scribed metal tags.

The work of location consisted of making a claim map as provided in NRS 517.040.

Dated this 15th day of April, 2005

SIGNATURE OF LOCATOR

By:


H. H. Tonking, Agent

Nevada - Lode Certificate of Location - NRS. 517.050

196775

BOOK **409** PAGE **102**

BOOK 409 PAGE 103
OFFICIAL RECORDS
RECORDED AT THE REQUEST OF
T & T EXPLORATION
2005 APR 29 PM 1:22

**CERTIFICATE OF LOCATION
LODE MINING CLAIM**

EUREKA COUNTY, NEVADA
M.N. REBALEATI, RECORDER
FILE NO. FEES 20.50

TO ALL WHOM IT MAY CONCERN:

The undersigned hereby certifies that he has caused to be located the
LM 17 Lode Mining Claim in the following quarter sections(s):

<u>1/4</u>	<u>Section</u>	<u>Township</u>	<u>Range</u>	<u>Meridian</u>
SE	22	20 NORTH	50 EAST	MDB&M
NE	22	20 NORTH	50 EAST	MDB&M
NW	23	20 NORTH	50 EAST	MDB&M
SW	23	20 NORTH	50 EAST	MDB&M

196776

In Eureka County, Nevada, on the 10th day of February, 2005.

RECORDER'S STAMP

Name and mailing address of locator is: T & T Exploration, LLC
P O Box 6945
Incline Village, NV 89452

The Claim is approximately 1500 feet long and 600 feet wide, such that 1490 feet are claimed in a North direction and 10 feet in a South direction from the point of discovery (monument of location), at which the Notice of Location was posted, together with 300 feet on each side of the monument of location and center line of the Claim. The general course of the lode or vein is from the North to the South direction.

The number, location and markings on each corner monument are as follows:

	<u>Location</u>	<u>Markings</u>	<u>Description</u>
No. 1:	Northwest Corner	N.W. Corner LM 17	1½" x 1½" x 4' wood post
No. 2:	Northeast Corner	N.E. Corner LM 17	1½" x 1½" x 4' wood post
No. 3:	Southeast Corner	S.E. Corner LM 17	1½" x 1½" x 4' wood post
No. 4:	Southwest Corner	S.W. Corner LM 17	1½" x 1½" x 4' wood post

As erected on the ground, each corner monument is marked as described above by scribed metal tags.

The work of location consisted of making a claim map as provided in NRS 517.040.

Dated this 15th day of April, 2005

SIGNATURE OF LOCATOR

By:

H. H. Tonking, Agent

Nevada - Lode Certificate of Location - NRS. 517.050

196776

BOOK 409 PAGE 103

**CERTIFICATE OF LOCATION
LODE MINING CLAIM**

BOOK **409** PAGE **104**
OFFICIAL RECORDS
RECORDED AT THE REQUEST OF
T & T EXPLORATION
2005 APR 29 PM 1:22

EUREKA COUNTY, NEVADA
M.N. REBALEATI, RECORDER
FILE NO. FEES **20.50**

196777

TO ALL WHOM IT MAY CONCERN:

The undersigned hereby certifies that he has caused to be located the
LM 18 Lode Mining Claim in the following quarter sections(s):

<u>1/4</u>	<u>Section</u>	<u>Township</u>	<u>Range</u>	<u>Meridian</u>
SE	22	20 NORTH	50 EAST	MDB&M
SW	23	20 NORTH	50 EAST	MDB&M

RECORDER'S STAMP

In Eureka County, Nevada, on the 10TH day of February, 2005.

Name and mailing address of locator is: T & T Exploration, LLC
P O Box 6945
Incline Village, NV 89452

The Claim is approximately 1500 feet long and 600 feet wide, such that 10 feet are claimed in a North direction and 1490 feet in a South direction from the point of discovery (monument of location), at which the Notice of Location was posted, together with 300 feet on each side of the monument of location and center line of the Claim. The general course of the lode or vein is from the North to the South direction.

The number, location and markings on each corner monument are as follows:

	<u>Location</u>	<u>Markings</u>	<u>Description</u>
No. 1:	Northwest Corner	N.W. Corner LM 18	1½" x 1½" x 4' wood post
No. 2:	Northeast Corner	N.E. Corner LM 18	1½" x 1½" x 4' wood post
No. 3:	Southeast Corner	S.E. Corner LM 18	1½" x 1½" x 4' wood post
No. 4:	Southwest Corner	S.W. Corner LM 18	1½" x 1½" x 4' wood post

As erected on the ground, each corner monument is marked as described above by scribed metal tags.

The work of location consisted of making a claim map as provided in NRS 517.040.

Dated this 15th day of April, 2005

SIGNATURE OF LOCATOR

By:


H. H. Tenking, Agent

Nevada - Lode Certificate of Location - NRS. 517.050

196777

**CERTIFICATE OF LOCATION
LODE MINING CLAIM**

BOOK **409** PAGE **105**
OFFICIAL RECORDS
RECORDED AT THE REQUEST OF
T & T EXPLORATION
2005 APR 29 PM 1:22

TO ALL WHOM IT MAY CONCERN:

The undersigned hereby certifies that he has caused to be located the
LM 19 Lode Mining Claim in the following quarter sections(s):

<u>1/4</u>	<u>Section</u>	<u>Township</u>	<u>Range</u>	<u>Meridian</u>
NW	23	20 NORTH	50 EAST	MDB&M
SW	23	20 NORTH	50 EAST	MDB&M

196778

EUREKA COUNTY, NEVADA
M.N. REBALEATI, RECORDER
FILE NO. FEES **20.50**

RECORDER'S STAMP

In Eureka County, Nevada, on the 10TH day of February, 2005.

Name and mailing address of locator is: T & T Exploration, LLC
P O Box 6945
Incline Village, NV 89452

The Claim is approximately 1500 feet long and 600 feet wide, such that 1490 feet are claimed in a North direction and 10 feet in a South direction from the point of discovery (monument of location), at which the Notice of Location was posted, together with 300 feet on each side of the monument of location and center line of the Claim. The general course of the lode or vein is from the North to the South direction.

The number, location and markings on each corner monument are as follows:

	<u>Location</u>	<u>Markings</u>	<u>Description</u>
No. 1:	Northwest Corner	N.W. Corner LM 19	1½" x 1½" x 4' wood post
No. 2:	Northeast Corner	N.E. Corner LM 19	1½" x 1½" x 4' wood post
No. 3:	Southeast Corner	S.E. Corner LM 19	1½" x 1½" x 4' wood post
No. 4:	Southwest Corner	S.W. Corner LM 19	1½" x 1½" x 4' wood post


As erected on the ground, each corner monument is marked as described above by scribed metal tags.

The work of location consisted of making a claim map as provided in NRS 517.040.

Dated this 15th day of April, 2005

SIGNATURE OF LOCATOR

By:


H. H. Tonking, Agent

Nevada - Lode Certificate of Location - NRS. 517.050

196778

BOOK **409** PAGE **105**

BOOK 409 PAGE 106
OFFICIAL RECORDS
RECORDED AT THE REQUEST OF
T & T EXPLORATION
2005 APR 29 PM 1:22

**CERTIFICATE OF LOCATION
LODE MINING CLAIM**

EUREKA COUNTY, NEVADA
M.N. REBALEATH, RECORDER
FILE NO. FEES 20.50

TO ALL WHOM IT MAY CONCERN:

The undersigned hereby certifies that he has caused to be located the
LM 20 Lode Mining Claim in the following quarter sections(s):

<u>1/4</u>	<u>Section</u>	<u>Township</u>	<u>Range</u>	<u>Meridian</u>
<u>SW</u>	<u>23</u>	<u>20 NORTH</u>	<u>50 EAST</u>	<u>MDB&M</u>

196779

In Eureka County, Nevada, on the 10TH day of February, 2005.

RECORDER'S STAMP

Name and mailing address of locator is: T & T Exploration, LLC
P O Box 6945
Incline Village, NV 89452

The Claim is approximately 1500 feet long and 600 feet wide, such that 10 feet are claimed in a North direction and 1490 feet in a South direction from the point of discovery (monument of location), at which the Notice of Location was posted, together with 300 feet on each side of the monument of location and center line of the Claim. The general course of the lode or vein is from the North to the South direction.

The number, location and markings on each corner monument are as follows:

	<u>Location</u>	<u>Markings</u>	<u>Description</u>
No. 1:	Northwest Corner	N.W. Corner LM 20	1½" x 1½" x 4' wood post
No. 2:	Northeast Corner	N.E. Corner LM 20	1½" x 1½" x 4' wood post
No. 3:	Southeast Corner	S.E. Corner LM 20	1½" x 1½" x 4' wood post
No. 4:	Southwest Corner	S.W. Corner LM 20	1½" x 1½" x 4' wood post

As erected on the ground, each corner monument is marked as described above by scribed metal tags.

The work of location consisted of making a claim map as provided in NRS 517.040.

Dated this 15th day of April, 2005

SIGNATURE OF LOCATOR

By:


H. H. Tonking, Agent

Nevada - Lode Certificate of Location - NRS. 517.050

BOOK 409 PAGE 106

196779

**CERTIFICATE OF LOCATION
LODE MINING CLAIM**

BOOK **409** PAGE **107**
OFFICIAL RECORDS
RECORDED AT THE REQUEST OF
T & T EXPLORATION
2005 APR 29 PM 1:22

EUREKA COUNTY, NEVADA
M.N. REBALEATI, RECORDER
FILE NO. FEES **20.50**

TO ALL WHOM IT MAY CONCERN:

The undersigned hereby certifies that he has caused to be located the
LM 21 Lode Mining Claim in the following quarter sections(s):

<u>1/4</u>	<u>Section</u>	<u>Township</u>	<u>Range</u>	<u>Meridian</u>
NW	23	20 NORTH	50 EAST	MDB&M
SW	23	20 NORTH	50 EAST	MDB&M

196780

RECORDER'S STAMP

In Eureka County, Nevada, on the 10TH day of February, 2005.

Name and mailing address of locator is: T & T Exploration, LLC
P O Box 6945
Incline Village, NV 89452

The Claim is approximately 1500 feet long and 600 feet wide, such that 1490 feet are claimed in a North direction and 10 feet in a South direction from the point of discovery (monument of location), at which the Notice of Location was posted, together with 300 feet on each side of the monument of location and center line of the Claim. The general course of the lode or vein is from the North to the South direction.

The number, location and markings on each corner monument are as follows:

	<u>Location</u>	<u>Markings</u>	<u>Description</u>
No. 1:	Northwest Corner	N.W. Corner LM 21	1½" x 1½" x 4' wood post
No. 2:	Northeast Corner	N.E. Corner LM 21	1½" x 1½" x 4' wood post
No. 3:	Southeast Corner	S.E. Corner LM 21	1½" x 1½" x 4' wood post
No. 4:	Southwest Corner	S.W. Corner LM 21	1½" x 1½" x 4' wood post

As erected on the ground, each corner monument is marked as described above by scribed metal tags.

The work of location consisted of making a claim map as provided in NRS 517.040.

Dated this 15th day of April, 2005

SIGNATURE OF LOCATOR

By:


H. H. Tonking, Agent

Nevada - Lode Certificate of Location - NRS. 517.050

196780

BOOK **409** PAGE **107**

**CERTIFICATE OF LOCATION
LODE MINING CLAIM**

TO ALL WHOM IT MAY CONCERN:

The undersigned hereby certifies that he has caused to be located the
LM 22 Lode Mining Claim in the following quarter sections(s):

<u>1/4</u>	<u>Section</u>	<u>Township</u>	<u>Range</u>	<u>Meridian</u>
SW	23	20 NORTH	50 EAST	MDB&M

196781

EUREKA COUNTY, NEVADA
M.N. REBALEATI, RECORDER
FILE NO. FEES 20.50

In Eureka County, Nevada, on the 10TH day of February, 2005.

RECORDER'S STAMP

Name and mailing address of locator is: T & T Exploration, LLC
P O Box 6945
Incline Village, NV 89452

The Claim is approximately 1500 feet long and 600 feet wide, such that 10 feet are claimed in a North direction and 1490 feet in a South direction from the point of discovery (monument of location), at which the Notice of Location was posted, together with 300 feet on each side of the monument of location and center line of the Claim. The general course of the lode or vein is from the North to the South direction.

The number, location and markings on each corner monument are as follows:

	<u>Location</u>	<u>Markings</u>	<u>Description</u>
No. 1:	Northwest Corner	N.W. Corner LM 22	1½" x 1½" x 4' wood post
No. 2:	Northeast Corner	N.E. Corner LM 22	1½" x 1½" x 4' wood post
No. 3:	Southeast Corner	S.E. Corner LM 22	1½" x 1½" x 4' wood post
No. 4:	Southwest Corner	S.W. Corner LM 22	1½" x 1½" x 4' wood post

As erected on the ground, each corner monument is marked as described above by scribed metal tags.

The work of location consisted of making a claim map as provided in NRS 517.040.

Dated this 15th day of April, 2005

SIGNATURE OF LOCATOR

By: H. H. Tonking, Agent

Nevada - Lode Certificate of Location - NRS. 517.050

196781

BOOK 409 PAGE 109
OFFICIAL RECORDS
RECORDED AT THE REQUEST OF
T & T EXPLORATION
2005 APR 29 PM 1:22

**CERTIFICATE OF LOCATION
LODE MINING CLAIM**

TO ALL WHOM IT MAY CONCERN:

The undersigned hereby certifies that he has caused to be located the
LM 23 Lode Mining Claim in the following quarter sections(s):

<u>1/4</u>	<u>Section</u>	<u>Township</u>	<u>Range</u>	<u>Meridian</u>
NW	23	20 NORTH	50 EAST	MDB&M
SW	23	20 NORTH	50 EAST	MDB&M

EUREKA COUNTY, NEVADA
M.H. REBALEATI, RECORDER
FILE NO. FEES 20.50

196782

RECORDER'S STAMP

In Eureka County, Nevada, on the 10TH day of February, 2005.

Name and mailing address of locator is: T & T Exploration, LLC
P O Box 6945
Incline Village, NV 89452

The Claim is approximately 1500 feet long and 600 feet wide, such that 1490 feet are claimed in a North direction and 10 feet in a South direction from the point of discovery (monument of location), at which the Notice of Location was posted, together with 300 feet on each side of the monument of location and center line of the Claim. The general course of the lode or vein is from the North to the South direction.

The number, location and markings on each corner monument are as follows:

	<u>Location</u>	<u>Markings</u>	<u>Description</u>
No. 1:	Northwest Corner	N.W. Corner LM 23	1½" x 1½" x 4' wood post
No. 2:	Northeast Corner	N.E. Corner LM 23	1½" x 1½" x 4' wood post
No. 3:	Southeast Corner	S.E. Corner LM 23	1½" x 1½" x 4' wood post
No. 4:	Southwest Corner	S.W. Corner LM 23	1½" x 1½" x 4' wood post


As erected on the ground, each corner monument is marked as described above by scribed metal tags.

The work of location consisted of making a claim map as provided in NRS 517.040.

Dated this 15th day of April, 2005

SIGNATURE OF LOCATOR

By:


H. H. Tonking, Agent

Nevada - Lode Certificate of Location - NRS. 517.050

196782

**CERTIFICATE OF LOCATION
LODE MINING CLAIM**

BOOK **409** PAGE **110**
OFFICIAL RECORDS
RECORDED AT THE REQUEST OF
T & T EXPLORATION
2005 APR 29 PM 1:22

EUREKA COUNTY, NEVADA
M.N. REBALEATI, RECORDER
FILE NO. FEES **20.50**

TO ALL WHOM IT MAY CONCERN:

The undersigned hereby certifies that he has caused to be located the
LM 24 Lode Mining Claim in the following quarter sections(s):

<u>1/4</u>	<u>Section</u>	<u>Township</u>	<u>Range</u>	<u>Meridian</u>
<u>SW</u>	<u>23</u>	<u>20 NORTH</u>	<u>50 EAST</u>	<u>MDB&M</u>

196783

In Eureka County, Nevada, on the 10TH day of February, 2005.

RECORDER'S STAMP

Name and mailing address of locator is: T & T Exploration, LLC
P O Box 6945
Incline Village, NV 89452

The Claim is approximately 1500 feet long and 600 feet wide, such that 10 feet are claimed in a North direction and 1490 feet in a South direction from the point of discovery (monument of location), at which the Notice of Location was posted, together with 300 feet on each side of the monument of location and center line of the Claim. The general course of the lode or vein is from the North to the South direction.

The number, location and markings on each corner monument are as follows:

	<u>Location</u>	<u>Markings</u>	<u>Description</u>
No. 1:	Northwest Corner	N.W. Corner LM 24	1½" x 1½" x 4' wood post
No. 2:	Northeast Corner	N.E. Corner LM 24	1½" x 1½" x 4' wood post
No. 3:	Southeast Corner	S.E. Corner LM 24	1½" x 1½" x 4' wood post
No. 4:	Southwest Corner	S.W. Corner LM 24	1½" x 1½" x 4' wood post

As erected on the ground, each corner monument is marked as described above by scribed metal tags.

The work of location consisted of making a claim map as provided in NRS 517.040.

Dated this 15th day of April, 2005

SIGNATURE OF LOCATOR

By:


H. H. Tonking, Agent

Nevada - Lode Certificate of Location - NRS. 517.050

196783

**CERTIFICATE OF LOCATION
LODE MINING CLAIM**

BOOK **409** PAGE **111**
OFFICIAL RECORDS
RECORDED AT THE REQUEST OF
T & T EXPLORATION
2005 APR 29 PM 1:23

EUREKA COUNTY, NEVADA
M.H. REBALEATI, RECORDER
FILE NO. FEES **20.50**

TO ALL WHOM IT MAY CONCERN:

The undersigned hereby certifies that he has caused to be located the
LM 25 Lode Mining Claim in the following quarter sections(s):

<u>1/4</u>	<u>Section</u>	<u>Township</u>	<u>Range</u>	<u>Meridian</u>
NW	23	20 NORTH	50 EAST	MDB&M
SW	23	20 NORTH	50 EAST	MDB&M

196784

RECORDER'S STAMP

In Eureka County, Nevada, on the 10TH day of February, 2005.

Name and mailing address of locator is: T & T Exploration, LLC
P O Box 6945
Incline Village, NV 89452

The Claim is approximately 1500 feet long and 600 feet wide, such that 1490 feet are claimed in a North direction and 10 feet in a South direction from the point of discovery (monument of location), at which the Notice of Location was posted, together with 300 feet on each side of the monument of location and center line of the Claim. The general course of the lode or vein is from the North to the South direction.

The number, location and markings on each corner monument are as follows:

	<u>Location</u>	<u>Markings</u>	<u>Description</u>
No. 1:	Northwest Corner	N.W. Corner LM 25	1½" x 1½" x 4' wood post
No. 2:	Northeast Corner	N.E. Corner LM 25	1½" x 1½" x 4' wood post
No. 3:	Southeast Corner	S.E. Corner LM 25	1½" x 1½" x 4' wood post
No. 4:	Southwest Corner	S.W. Corner LM 25	1½" x 1½" x 4' wood post


As erected on the ground, each corner monument is marked as described above by scribed metal tags.

The work of location consisted of making a claim map as provided in NRS 517.040.

Dated this 15th day of April, 2005

SIGNATURE OF LOCATOR

By:


H. H. Tonking, Agent

Nevada - Lode Certificate of Location - NRS. 517.050

196784

BOOK **409** PAGE **111**

BOOK 409 PAGE 112
OFFICIAL RECORDS
RECORDED AT THE REQUEST OF
T & T EXPLORATION
2005 APR 29 PM 1:23

**CERTIFICATE OF LOCATION
LODE MINING CLAIM**

TO ALL WHOM IT MAY CONCERN:

The undersigned hereby certifies that he has caused to be located the
LM 26 Lode Mining Claim in the following quarter sections(s):

<u>1/4</u>	<u>Section</u>	<u>Township</u>	<u>Range</u>	<u>Meridian</u>
<u>SW</u>	<u>23</u>	<u>20 NORTH</u>	<u>50 EAST</u>	<u>MDB&M</u>

EUREKA COUNTY, NEVADA
M.N. REBALEATI, RECORDER
FILE NO. FEES 20.50

196785

In Eureka County, Nevada, on the 10TH day of February, 2005.

RECORDER'S STAMP

Name and mailing address of locator is: T & T Exploration, LLC
P O Box 6945
Incline Village, NV 89452

The Claim is approximately 1500 feet long and 600 feet wide, such that 10 feet are claimed in a North direction and 1490 feet in a South direction from the point of discovery (monument of location), at which the Notice of Location was posted, together with 300 feet on each side of the monument of location and center line of the Claim. The general course of the lode or vein is from the North to the South direction.

The number, location and markings on each corner monument are as follows:

	<u>Location</u>	<u>Markings</u>	<u>Description</u>
No. 1:	Northwest Corner	N.W. Corner LM 26	1½" x 1½" x 4' wood post
No. 2:	Northeast Corner	N.E. Corner LM 26	1½" x 1½" x 4' wood post
No. 3:	Southeast Corner	S.E. Corner LM 26	1½" x 1½" x 4' wood post
No. 4:	Southwest Corner	S.W. Corner LM 26	1½" x 1½" x 4' wood post

As erected on the ground, each corner monument is marked as described above by scribed metal tags.

The work of location consisted of making a claim map as provided in NRS 517.040.

Dated this 15th day of April, 2005

SIGNATURE OF LOCATOR

By:

H. H. Tonking, Agent

Nevada - Lode Certificate of Location - NRS. 517.050

196785

BOOK 409 PAGE 112

BOOK 409 PAGE 113
OFFICIAL RECORDS
RECORDED AT THE REQUEST OF
T & T EXPLORATION
2005 APR 29 PM 1:23

**CERTIFICATE OF LOCATION
LODE MINING CLAIM**

EUREKA COUNTY, NEVADA
M.N. REBALEATI, RECORDER
FILE NO. FEES \$20.50

TO ALL WHOM IT MAY CONCERN:

The undersigned hereby certifies that he has caused to be located the
LM 27 Lode Mining Claim in the following quarter sections(s):

<u>1/4</u>	<u>Section</u>	<u>Township</u>	<u>Range</u>	<u>Meridian</u>
NE	23	20 NORTH	50 EAST	MDB&M
SE	23	20 NORTH	50 EAST	MDB&M

196786

RECORDER'S STAMP

In Eureka County, Nevada, on the 10TH day of February, 2005.

Name and mailing address of locator is: T & T Exploration, LLC
P O Box 6945
Incline Village, NV 89452

The Claim is approximately 1500 feet long and 600 feet wide, such that 1490 feet are claimed in a North direction and 10 feet in a South direction from the point of discovery (monument of location), at which the Notice of Location was posted, together with 300 feet on each side of the monument of location and center line of the Claim. The general course of the lode or vein is from the North to the South direction.

The number, location and markings on each corner monument are as follows:

	<u>Location</u>	<u>Markings</u>	<u>Description</u>
No. 1:	Northwest Corner	N.W. Corner LM 27	1½" x 1½" x 4' wood post
No. 2:	Northeast Corner	N.E. Corner LM 27	1½" x 1½" x 4' wood post
No. 3:	Southeast Corner	S.E. Corner LM 27	1½" x 1½" x 4' wood post
No. 4:	Southwest Corner	S.W. Corner LM 27	1½" x 1½" x 4' wood post

As erected on the ground, each corner monument is marked as described above by scribed metal tags.

The work of location consisted of making a claim map as provided in NRS 517.040.

Dated this 15th day of April, 2005

SIGNATURE OF LOCATOR

By:


H. H. Tonking, Agent

Nevada - Lode Certificate of Location - NRS. 517.050

196786

BOOK 409 PAGE 113

BOOK 409 PAGE 114
OFFICIAL RECORDS
RECORDED AT THE REQUEST OF
T & T EXPLORATION
2005 APR 29 PM 1:23

EUREKA COUNTY, NEVADA
M.N. REBALEATI, RECORDER
FILE NO. FEES 20.50

196787

**CERTIFICATE OF LOCATION
LODE MINING CLAIM**

TO ALL WHOM IT MAY CONCERN:

The undersigned hereby certifies that he has caused to be located the
LM 28 Lode Mining Claim in the following quarter sections(s):

<u>1/4</u>	<u>Section</u>	<u>Township</u>	<u>Range</u>	<u>Meridian</u>
SW	23	20 NORTH	50 EAST	MDB&M
SE	23	20 NORTH	50 EAST	MDB&M

RECORDER'S STAMP

In Eureka County, Nevada, on the 10TH day of February, 2005.

Name and mailing address of locator is: T & T Exploration, LLC
P O Box 6945
Incline Village, NV 89452

The Claim is approximately 1500 feet long and 600 feet wide, such that 10 feet are claimed in a North direction and 1490 feet in a South direction from the point of discovery (monument of location), at which the Notice of Location was posted, together with 300 feet on each side of the monument of location and center line of the Claim. The general course of the lode or vein is from the North to the South direction.

The number, location and markings on each corner monument are as follows:

	<u>Location</u>	<u>Markings</u>	<u>Description</u>
No. 1:	Northwest Corner	N.W. Corner LM 28	1½" x 1½" x 4' wood post
No. 2:	Northeast Corner	N.E. Corner LM 28	1½" x 1½" x 4' wood post
No. 3:	Southeast Corner	S.E. Corner LM 28	1½" x 1½" x 4' wood post
No. 4:	Southwest Corner	S.W. Corner LM 28	1½" x 1½" x 4' wood post


As erected on the ground, each corner monument is marked as described above by scribed metal tags.

The work of location consisted of making a claim map as provided in NRS 517.040.

Dated this 15th day of April, 2005

SIGNATURE OF LOCATOR

By:


H. H. Tonking, Agent

Nevada - Lode Certificate of Location - NRS. 517.050

196787

BOOK 409 PAGE 114

BOOK 409 PAGE 115
OFFICIAL RECORDS
RECORDED AT THE REQUEST OF
T & T EXPLORATION
2005 APR 29 PM 1:23

EUREKA COUNTY, NEVADA
M.N. REDEALT. RECORDER
FILE NO. FEES 20.50

**CERTIFICATE OF LOCATION
LODE MINING CLAIM**

TO ALL WHOM IT MAY CONCERN:

The undersigned hereby certifies that he has caused to be located the
LM 29 Lode Mining Claim in the following quarter sections(s):

<u>1/4</u>	<u>Section</u>	<u>Township</u>	<u>Range</u>	<u>Meridian</u>
NE	23	20 NORTH	50 EAST	MDB&M
SE	23	20 NORTH	50 EAST	MDB&M

196788

RECORDER'S STAMP

In Eureka County, Nevada, on the 10TH day of February, 2005.

Name and mailing address of locator is: T & T Exploration, LLC
P O Box 6945
Incline Village, NV 89452

The Claim is approximately 1500 feet long and 600 feet wide, such that 1490 feet are claimed in a North direction and 10 feet in a South direction from the point of discovery (monument of location), at which the Notice of Location was posted, together with 300 feet on each side of the monument of location and center line of the Claim. The general course of the lode or vein is from the North to the South direction.

The number, location and markings on each corner monument are as follows:

	<u>Location</u>	<u>Markings</u>	<u>Description</u>
No. 1:	Northwest Corner	N.W. Corner LM 29	1½" x 1½" x 4' wood post
No. 2:	Northeast Corner	N.E. Corner LM 29	1½" x 1½" x 4' wood post
No. 3:	Southeast Corner	S.E. Corner LM 29	1½" x 1½" x 4' wood post
No. 4:	Southwest Corner	S.W. Corner LM 29	1½" x 1½" x 4' wood post

As erected on the ground, each corner monument is marked as described above by scribed metal tags.

The work of location consisted of making a claim map as provided in NRS 517.040.

Dated this 15th day of April, 2005

SIGNATURE OF LOCATOR

By:


H. H. Tonking, Agent

Nevada - Lode Certificate of Location - NRS. 517.050

196788

BOOK 409 PAGE 116
OFFICIAL RECORDS
RECORDED AT THE REQUEST OF
T & T EXPLORATION
2005 APR 29 PM 1:23

EUREKA COUNTY, NEVADA
M.N. REBALEATI, RECORDER
FILE NO. FEES 20.50

**CERTIFICATE OF LOCATION
LODE MINING CLAIM**

TO ALL WHOM IT MAY CONCERN:

The undersigned hereby certifies that he has caused to be located the
LM 30 Lode Mining Claim in the following quarter sections(s):

196789

<u>1/4</u>	<u>Section</u>	<u>Township</u>	<u>Range</u>	<u>Meridian</u>
<u>SE</u>	<u>23</u>	<u>20 NORTH</u>	<u>50 EAST</u>	<u>MDB&M</u>

In Eureka County, Nevada, on the 10TH day of February, 2005.

RECORDER'S STAMP

Name and mailing address of locator is: T & T Exploration, LLC
P O Box 6945
Incline Village, NV 89452

The Claim is approximately 1500 feet long and 600 feet wide, such that 10 feet are claimed in a North direction and 1490 feet in a South direction from the point of discovery (monument of location), at which the Notice of Location was posted, together with 300 feet on each side of the monument of location and center line of the Claim. The general course of the lode or vein is from the North to the South direction.

The number, location and markings on each corner monument are as follows:

	<u>Location</u>	<u>Markings</u>	<u>Description</u>
No. 1:	Northwest Corner	N.W. Corner LM 30	1½" x 1½" x 4' wood post
No. 2:	Northeast Corner	N.E. Corner LM 30	1½" x 1½" x 4' wood post
No. 3:	Southeast Corner	S.E. Corner LM 30	1½" x 1½" x 4' wood post
No. 4:	Southwest Corner	S.W. Corner LM 30	1½" x 1½" x 4' wood post

As erected on the ground, each corner monument is marked as described above by scribed metal tags.

The work of location consisted of making a claim map as provided in NRS 517.040.

Dated this 15th day of April, 2005

SIGNATURE OF LOCATOR

By: H. H. Tonking, Agent

Nevada - Lode Certificate of Location - NRS. 517.050

BOOK 409 PAGE 117
OFFICIAL RECORDS
RECORDED AT THE REQUEST OF
T & T EXPLORATION
2005 APR 29 PM 1:23
EUREKA COUNTY, NEVADA
M.H. REBALEATI, RECORDER
FILE NO. FEES 20.50

**CERTIFICATE OF LOCATION
LODE MINING CLAIM**

TO ALL WHOM IT MAY CONCERN:

The undersigned hereby certifies that he has caused to be located the
LM 31 Lode Mining Claim in the following quarter sections(s):

<u>1/4</u>	<u>Section</u>	<u>Township</u>	<u>Range</u>	<u>Meridian</u>
NE	23	20 NORTH	50 EAST	MDB&M
SE	23	20 NORTH	50 EAST	MDB&M

196790

RECORDER'S STAMP

In Eureka County, Nevada, on the 10TH day of February, 2005.

Name and mailing address of locator is: T & T Exploration, LLC
P O Box 6945
Incline Village, NV 89452

The Claim is approximately 1500 feet long and 600 feet wide, such that 1490 feet are claimed in a North direction and 10 feet in a South direction from the point of discovery (monument of location), at which the Notice of Location was posted, together with 300 feet on each side of the monument of location and center line of the Claim. The general course of the lode or vein is from the North to the South direction.

The number, location and markings on each corner monument are as follows:

	<u>Location</u>	<u>Markings</u>	<u>Description</u>
No. 1:	Northwest Corner	N.W. Corner LM 31	1½" x 1½" x 4' wood post
No. 2:	Northeast Corner	N.E. Corner LM 31	1½" x 1½" x 4' wood post
No. 3:	Southeast Corner	S.E. Corner LM 31	1½" x 1½" x 4' wood post
No. 4:	Southwest Corner	S.W. Corner LM 31	1½" x 1½" x 4' wood post


As erected on the ground, each corner monument is marked as described above by scribed metal tags.

The work of location consisted of making a claim map as provided in NRS 517.040.

Dated this 15th day of April, 2005

SIGNATURE OF LOCATOR

By:


H. H. Tonking, Agent

Nevada - Lode Certificate of Location - NRS. 517.050

196790

BOOK 409 PAGE 118
OFFICIAL RECORDS
RECORDED AT THE REQUEST OF
T & T EXPLORATION
2005 APR 29 PM 1:23

EUREKA COUNTY, NEVADA
M.N. REBALEATI, RECORDER
FILE NO. FEES 20.50

**CERTIFICATE OF LOCATION
LODE MINING CLAIM**

TO ALL WHOM IT MAY CONCERN:

The undersigned hereby certifies that he has caused to be located the
LM 32 Lode Mining Claim in the following quarter sections(s):

<u>1/4</u>	<u>Section</u>	<u>Township</u>	<u>Range</u>	<u>Meridian</u>
<u>SE</u>	<u>23</u>	<u>20 NORTH</u>	<u>50 EAST</u>	<u>MDB&M</u>

196791

In Eureka County, Nevada, on the 10TH day of February, 2005.

RECORDER'S STAMP

Name and mailing address of locator is: T & T Exploration, LLC
P O Box 6945
Incline Village, NV 89452

The Claim is approximately 1500 feet long and 600 feet wide, such that 10 feet are claimed in a North direction and 1490 feet in a South direction from the point of discovery (monument of location), at which the Notice of Location was posted, together with 300 feet on each side of the monument of location and center line of the Claim. The general course of the lode or vein is from the North to the South direction.

The number, location and markings on each corner monument are as follows:

	<u>Location</u>	<u>Markings</u>	<u>Description</u>
No. 1:	Northwest Corner	N.W. Corner LM 32	1½" x 1½" x 4' wood post
No. 2:	Northeast Corner	N.E. Corner LM 32	1½" x 1½" x 4' wood post
No. 3:	Southeast Corner	S.E. Corner LM 32	1½" x 1½" x 4' wood post
No. 4:	Southwest Corner	S.W. Corner LM 32	1½" x 1½" x 4' wood post


As erected on the ground, each corner monument is marked as described above by scribed metal tags.

The work of location consisted of making a claim map as provided in NRS 517.040.

Dated this 15th day of April, 2005

SIGNATURE OF LOCATOR

By:


H. H. Tonking, Agent

Nevada - Lode Certificate of Location - NRS. 517.050

196791

**CERTIFICATE OF LOCATION
LODE MINING CLAIM**

BOOK **409** PAGE **119**
OFFICIAL RECORDS
RECORDED AT THE REQUEST OF
T & T EXPLORATION
2005 APR 29 PM 1:23

EUREKA COUNTY, NEVADA
M.N. REBALEATI, RECORDER
FILE NO. **196792**
FEES \$ **20.50**

TO ALL WHOM IT MAY CONCERN:

The undersigned hereby certifies that he has caused to be located the
LM 33 Lode Mining Claim in the following quarter sections(s):

<u>1/4</u>	<u>Section</u>	<u>Township</u>	<u>Range</u>	<u>Meridian</u>
NE	23	20 NORTH	50 EAST	MDB&M
SE	23	20 NORTH	50 EAST	MDB&M

RECORDER'S STAMP

In Eureka County, Nevada, on the 10TH day of February, 2005.

Name and mailing address of locator is: T & T Exploration, LLC
P O Box 6945
Incline Village, NV 89452

The Claim is approximately 1500 feet long and 600 feet wide, such that 1490 feet are claimed in a North direction and 10 feet in a South direction from the point of discovery (monument of location), at which the Notice of Location was posted, together with 300 feet on each side of the monument of location and center line of the Claim. The general course of the lode or vein is from the North to the South direction.

The number, location and markings on each corner monument are as follows:


	<u>Location</u>	<u>Markings</u>	<u>Description</u>
No. 1:	Northwest Corner	N.W. Corner LM 33	1½" x 1½" x 4' wood post
No. 2:	Northeast Corner	N.E. Corner LM 33	1½" x 1½" x 4' wood post
No. 3:	Southeast Corner	S.E. Corner LM 33	1½" x 1½" x 4' wood post
No. 4:	Southwest Corner	S.W. Corner LM 33	1½" x 1½" x 4' wood post

As erected on the ground, each corner monument is marked as described above by scribed metal tags.

The work of location consisted of making a claim map as provided in NRS 517.040.

Dated this 15th day of April, 2005

SIGNATURE OF LOCATOR

By: 
H. H. Tonking, Agent

Nevada - Lode Certificate of Location - NRS. 517.050

196792

BOOK 409 PAGE 120
OFFICIAL RECORDS
RECORDED AT THE REQUEST OF
T & T EXPLORATION
2005 APR 29 PM 1:24

EUREKA COUNTY, NEVADA
M.N. REBALEATI, RECORDER
FILE NO. FEE \$20.50

196793

**CERTIFICATE OF LOCATION
LODE MINING CLAIM**

TO ALL WHOM IT MAY CONCERN:

The undersigned hereby certifies that he has caused to be located the
LM 34 Lode Mining Claim in the following quarter sections(s):

<u>1/4</u>	<u>Section</u>	<u>Township</u>	<u>Range</u>	<u>Meridian</u>
SE	23	20 NORTH	50 EAST	MDB&M

In Eureka County, Nevada, on the 10TH day of February, 2005.

RECORDER'S STAMP

Name and mailing address of locator is: T & T Exploration, LLC
P O Box 6945
Incline Village, NV 89452

The Claim is approximately 1500 feet long and 600 feet wide, such that 10 feet are claimed in a North direction and 1490 feet in a South direction from the point of discovery (monument of location), at which the Notice of Location was posted, together with 300 feet on each side of the monument of location and center line of the Claim. The general course of the lode or vein is from the North to the South direction.

The number, location and markings on each corner monument are as follows:

	<u>Location</u>	<u>Markings</u>	<u>Description</u>
No. 1:	Northwest Corner	N.W. Corner LM 34	1½" x 1½" x 4' wood post
No. 2:	Northeast Corner	N.E. Corner LM 34	1½" x 1½" x 4' wood post
No. 3:	Southeast Corner	S.E. Corner LM 34	1½" x 1½" x 4' wood post
No. 4:	Southwest Corner	S.W. Corner LM 34	1½" x 1½" x 4' wood post

As erected on the ground, each corner monument is marked as described above by scribed metal tags.

The work of location consisted of making a claim map as provided in NRS 517.040.

Dated this 15th day of April, 2005

SIGNATURE OF LOCATOR

By: H. H. Tonking, Agent

Nevada - Lode Certificate of Location - NRS. 517.050

196793

BOOK 409 PAGE 121
OFFICIAL RECORDS
RECORDED AT THE REQUEST OF
T & T EXPLORATION
2005 APR 29 PM 1:24

EUREKA COUNTY, NEVADA
M.N. REBALEATI, RECORDER
FILE NO. FEES 20.50

**CERTIFICATE OF LOCATION
LODE MINING CLAIM**

TO ALL WHOM IT MAY CONCERN:

The undersigned hereby certifies that he has caused to be located the
LM 35 Lode Mining Claim in the following quarter sections(s):

196794

<u>1/4</u>	<u>Section</u>	<u>Township</u>	<u>Range</u>	<u>Meridian</u>
NE	23	20 NORTH	50 EAST	MDB&M
SE	23	20 NORTH	50 EAST	MDB&M
NW	24	20 NORTH	50 EAST	MDB&M
SW	24	20 NORTH	50 EAST	MDB&M

In Eureka County, Nevada, on the 10th day of February, 2005.

RECORDER'S STAMP

Name and mailing address of locator is: T & T Exploration, LLC
P O Box 6945
Incline Village, NV 89452

The Claim is approximately 1500 feet long and 600 feet wide, such that 1490 feet are claimed in a North direction and 10 feet in a South direction from the point of discovery (monument of location), at which the Notice of Location was posted, together with 300 feet on each side of the monument of location and center line of the Claim. The general course of the lode or vein is from the North to the South direction.

The number, location and markings on each corner monument are as follows:

	<u>Location</u>	<u>Markings</u>	<u>Description</u>
No. 1:	Northwest Corner	N.W. Corner LM 35	1½" x 1½" x 4' wood post
No. 2:	Northeast Corner	N.E. Corner LM 35	1½" x 1½" x 4' wood post
No. 3:	Southeast Corner	S.E. Corner LM 35	1½" x 1½" x 4' wood post
No. 4:	Southwest Corner	S.W. Corner LM 35	1½" x 1½" x 4' wood post

As erected on the ground, each corner monument is marked as described above by scribed metal tags.

The work of location consisted of making a claim map as provided in NRS 517.040.

Dated this 15th day of April, 2005

SIGNATURE OF LOCATOR

By:


H. H. Tonking, Agent

Nevada - Lode Certificate of Location - NRS. 517.050

196794

BOOK 409 PAGE 122
OFFICIAL RECORDS
RECORDED AT THE REQUEST OF
T & T EXPLORATION
2005 APR 29 PM 1:24

**CERTIFICATE OF LOCATION
LODE MINING CLAIM**

TO ALL WHOM IT MAY CONCERN:

The undersigned hereby certifies that he has caused to be located the
LM 36 Lode Mining Claim in the following quarter sections(s):

EUREKA COUNTY, NEVADA
M.N. REBALEATI, RECORDER
FILE NO. FEES 20.50

196795

<u>1/4</u>	<u>Section</u>	<u>Township</u>	<u>Range</u>	<u>Meridian</u>
SE	23	20 NORTH	50 EAST	MDB&M
SW	24	20 NORTH	50 EAST	MDB&M

RECORDER'S STAMP

In Eureka County, Nevada, on the 10TH day of February, 2005.

Name and mailing address of locator is: T & T Exploration, LLC
P O Box 6945
Incline Village, NV 89452

The Claim is approximately 1500 feet long and 600 feet wide, such that 10 feet are claimed in a North direction and 1490 feet in a South direction from the point of discovery (monument of location), at which the Notice of Location was posted, together with 300 feet on each side of the monument of location and center line of the Claim. The general course of the lode or vein is from the North to the South direction.

The number, location and markings on each corner monument are as follows:

	<u>Location</u>	<u>Markings</u>	<u>Description</u>
No. 1:	Northwest Corner	N.W. Corner LM 36	1½" x 1½" x 4' wood post
No. 2:	Northeast Corner	N.E. Corner LM 36	1½" x 1½" x 4' wood post
No. 3:	Southeast Corner	S.E. Corner LM 36	1½" x 1½" x 4' wood post
No. 4:	Southwest Corner	S.W. Corner LM 36	1½" x 1½" x 4' wood post

As erected on the ground, each corner monument is marked as described above by scribed metal tags.

The work of location consisted of making a claim map as provided in NRS 517.040.

Dated this 15th day of April, 2005

SIGNATURE OF LOCATOR

By: H. H. Tonking, Agent

Nevada - Lode Certificate of Location - NRS. 517.050

BOOK 409 PAGE 123
OFFICIAL RECORDS
RECORDED AT THE REQUEST OF
T & T EXPLORATION
2005 APR 29 PM 1:24

EUREKA COUNTY, NEVADA
M.N. REBALEATI, RECORDER
FILE NO. FEES \$20.50

**CERTIFICATE OF LOCATION
LODE MINING CLAIM**

TO ALL WHOM IT MAY CONCERN:

The undersigned hereby certifies that he has caused to be located the
LM 37 Lode Mining Claim in the following quarter sections(s):

<u>1/4</u>	<u>Section</u>	<u>Township</u>	<u>Range</u>	<u>Meridian</u>
NW	24	20 NORTH	50 EAST	MDB&M
SW	24	20 NORTH	50 EAST	MDB&M

196796

RECORDER'S STAMP

In Eureka County, Nevada, on the 10TH day of February, 2005.

Name and mailing address of locator is: T & T Exploration, LLC
P O Box 6945
Incline Village, NV 89452

The Claim is approximately 1500 feet long and 600 feet wide, such that 1490 feet are claimed in a North direction and 10 feet in a South direction from the point of discovery (monument of location), at which the Notice of Location was posted, together with 300 feet on each side of the monument of location and center line of the Claim. The general course of the lode or vein is from the North to the South direction.

The number, location and markings on each corner monument are as follows:

	<u>Location</u>	<u>Markings</u>	<u>Description</u>
No. 1:	Northwest Corner	N.W. Corner LM 37	1½" x 1½" x 4' wood post
No. 2:	Northeast Corner	N.E. Corner LM 37	1½" x 1½" x 4' wood post
No. 3:	Southeast Corner	S.E. Corner LM 37	1½" x 1½" x 4' wood post
No. 4:	Southwest Corner	S.W. Corner LM 37	1½" x 1½" x 4' wood post

As erected on the ground, each corner monument is marked as described above by scribed metal tags.

The work of location consisted of making a claim map as provided in NRS 517.040.

Dated this 15th day of April, 2005

SIGNATURE OF LOCATOR

By:


H. H. Tonking, Agent

Nevada - Lode Certificate of Location - NRS. 517.050

196796

BOOK 409 PAGE 123

BOOK 409 PAGE 124
OFFICIAL RECORDS
RECORDED AT THE REQUEST OF
T & T EXPLORATION
2005 APR 29 PM 1:24

**CERTIFICATE OF LOCATION
LODE MINING CLAIM**

TO ALL WHOM IT MAY CONCERN:

The undersigned hereby certifies that he has caused to be located the
LM 38 Lode Mining Claim in the following quarter sections(s):

<u>1/4</u>	<u>Section</u>	<u>Township</u>	<u>Range</u>	<u>Meridian</u>
SW	24	20 NORTH	50 EAST	MDB&M

EUREKA COUNTY, NEVADA
M.N. REBALEATI, RECORDER
FILE NO. FEES 20.50

196797

In Eureka County, Nevada, on the 10TH day of February, 2005.

RECORDER'S STAMP

Name and mailing address of locator is: T & T Exploration, LLC
P O Box 6945
Incline Village, NV 89452

The Claim is approximately 1500 feet long and 600 feet wide, such that 10 feet are claimed in a North direction and 1490 feet in a South direction from the point of discovery (monument of location), at which the Notice of Location was posted, together with 300 feet on each side of the monument of location and center line of the Claim. The general course of the lode or vein is from the North to the South direction.

The number, location and markings on each corner monument are as follows:

	<u>Location</u>	<u>Markings</u>	<u>Description</u>
No. 1:	Northwest Corner	N.W. Corner LM 38	1½" x 1½" x 4' wood post
No. 2:	Northeast Corner	N.E. Corner LM 38	1½" x 1½" x 4' wood post
No. 3:	Southeast Corner	S.E. Corner LM 38	1½" x 1½" x 4' wood post
No. 4:	Southwest Corner	S.W. Corner LM 38	1½" x 1½" x 4' wood post


As erected on the ground, each corner monument is marked as described above by scribed metal tags.

The work of location consisted of making a claim map as provided in NRS 517.040.

Dated this 15th day of April, 2005

SIGNATURE OF LOCATOR

By:


H. H. Tonking, Agent

Nevada - Lode Certificate of Location - NRS. 517.050

196797

BOOK 409 PAGE 125
OFFICIAL RECORDS
RECORDED AT THE REQUEST OF
T & T EXPLORATION
2005 APR 29 PM 1:24

**CERTIFICATE OF LOCATION
LODE MINING CLAIM**

TO ALL WHOM IT MAY CONCERN:

The undersigned hereby certifies that he has caused to be located the
LM 39 Lode Mining Claim in the following quarter sections(s):

EUREKA COUNTY, NEVADA
M.N. REBALEATI, RECORDER
FILE NO. FEES 20.50

196798

<u>1/4</u>	<u>Section</u>	<u>Township</u>	<u>Range</u>	<u>Meridian</u>
NW	24	20 NORTH	50 EAST	MDB&M
SW	24	20 NORTH	50 EAST	MDB&M

RECORDER'S STAMP

In Eureka County, Nevada, on the 10TH day of February, 2005.

Name and mailing address of locator is: T & T Exploration, LLC
P O Box 6945
Incline Village, NV 89452

The Claim is approximately 1500 feet long and 600 feet wide, such that 1490 feet are claimed in a North direction and 10 feet in a South direction from the point of discovery (monument of location), at which the Notice of Location was posted, together with 300 feet on each side of the monument of location and center line of the Claim. The general course of the lode or vein is from the North to the South direction.

The number, location and markings on each corner monument are as follows:

	<u>Location</u>	<u>Markings</u>	<u>Description</u>
No. 1:	Northwest Corner	N.W. Corner LM 39	1½" x 1½" x 4' wood post
No. 2:	Northeast Corner	N.E. Corner LM 39	1½" x 1½" x 4' wood post
No. 3:	Southeast Corner	S.E. Corner LM 39	1½" x 1½" x 4' wood post
No. 4:	Southwest Corner	S.W. Corner LM 39	1½" x 1½" x 4' wood post

As erected on the ground, each corner monument is marked as described above by scribed metal tags.

The work of location consisted of making a claim map as provided in NRS 517.040.

Dated this 15th day of April, 2005

SIGNATURE OF LOCATOR

By:


H. H. Tonking, Agent

Nevada - Lode Certificate of Location - NRS. 517.050

196798

BOOK 409 PAGE 125

BOOK 409 PAGE 126
OFFICIAL RECORDS
RECORDED AT THE REQUEST OF
T & T EXPLORATION
2005 APR 29 PM 1:24

EUREKA COUNTY, NEVADA
M.M. REBALEATI, RECORDER.
FILE NO. FEES 20.50

**CERTIFICATE OF LOCATION
LODE MINING CLAIM**

TO ALL WHOM IT MAY CONCERN:

The undersigned hereby certifies that he has caused to be located the
LM 40 Lode Mining Claim in the following quarter sections(s):

<u>1/4</u>	<u>Section</u>	<u>Township</u>	<u>Range</u>	<u>Meridian</u>
SW	24	20 NORTH	50 EAST	MDB&M

196799

In Eureka County, Nevada, on the 10TH day of February, 2005.

RECORDER'S STAMP

Name and mailing address of locator is: T & T Exploration, LLC
P O Box 6945
Incline Village, NV 89452

The Claim is approximately 1500 feet long and 600 feet wide, such that 10 feet are claimed in a North direction and 1490 feet in a South direction from the point of discovery (monument of location), at which the Notice of Location was posted, together with 300 feet on each side of the monument of location and center line of the Claim. The general course of the lode or vein is from the North to the South direction.

The number, location and markings on each corner monument are as follows:

	<u>Location</u>	<u>Markings</u>	<u>Description</u>
No. 1:	Northwest Corner	N.W. Corner LM 40	1½" x 1½" x 4' wood post
No. 2:	Northeast Corner	N.E. Corner LM 40	1½" x 1½" x 4' wood post
No. 3:	Southeast Corner	S.E. Corner LM 40	1½" x 1½" x 4' wood post
No. 4:	Southwest Corner	S.W. Corner LM 40	1½" x 1½" x 4' wood post

As erected on the ground, each corner monument is marked as described above by scribed metal tags.

The work of location consisted of making a claim map as provided in NRS 517.040.

Dated this 15th day of April, 2005

SIGNATURE OF LOCATOR

By: H. H. Tonking, Agent

Nevada - Lode Certificate of Location - NRS. 517.050

196799

BOOK 409 PAGE 126

BOOK 409 PAGE 127
OFFICIAL RECORDS
RECORDED AT THE REQUEST OF
T & T EXPLORATION
2005 APR 29 PM 1:24

**CERTIFICATE OF LOCATION
LODE MINING CLAIM**

TO ALL WHOM IT MAY CONCERN:

The undersigned hereby certifies that he has caused to be located the
LM 41 Lode Mining Claim in the following quarter sections(s):

EUREKA COUNTY, NEVADA
M.N. REBALEATI, RECORDER
FILE NO. FEES 20.50

196800

<u>1/4</u>	<u>Section</u>	<u>Township</u>	<u>Range</u>	<u>Meridian</u>
NW	24	20 NORTH	50 EAST	MDB&M
SW	24	20 NORTH	50 EAST	MDB&M

RECORDER'S STAMP

In Eureka County, Nevada, on the 10TH day of February, 2005.

Name and mailing address of locator is: T & T Exploration, LLC
P O Box 6945
Incline Village, NV 89452

The Claim is approximately 1500 feet long and 600 feet wide, such that 1490 feet are claimed in a North direction and 10 feet in a South direction from the point of discovery (monument of location), at which the Notice of Location was posted, together with 300 feet on each side of the monument of location and center line of the Claim. The general course of the lode or vein is from the North to the South direction.

The number, location and markings on each corner monument are as follows:

	<u>Location</u>	<u>Markings</u>	<u>Description</u>
No. 1:	Northwest Corner	N.W. Corner LM 41	1½" x 1½" x 4' wood post
No. 2:	Northeast Corner	N.E. Corner LM 41	1½" x 1½" x 4' wood post
No. 3:	Southeast Corner	S.E. Corner LM 41	1½" x 1½" x 4' wood post
No. 4:	Southwest Corner	S.W. Corner LM 41	1½" x 1½" x 4' wood post

As erected on the ground, each corner monument is marked as described above by scribed metal tags.

The work of location consisted of making a claim map as provided in NRS 517.040.

Dated this 15th day of April, 2005

SIGNATURE OF LOCATOR

By:


H. H. Toaking, Agent

Nevada - Lode Certificate of Location - NRS. 517.050

196800

**CERTIFICATE OF LOCATION
LODE MINING CLAIM**

BOOK 409 PAGE 128
OFFICIAL RECORDS
RECORDED AT THE REQUEST OF
T & T EXPLORATION
2005 APR 29 PM 1:25

EUREKA COUNTY, NEVADA
M.N. REBALEATI, RECORDER
FILE NO. FEES 20.50

196801

TO ALL WHOM IT MAY CONCERN:

The undersigned hereby certifies that he has caused to be located the
LM 42 Lode Mining Claim in the following quarter sections(s):

<u>1/4</u>	<u>Section</u>	<u>Township</u>	<u>Range</u>	<u>Meridian</u>
<u>SW</u>	<u>24</u>	<u>20 NORTH</u>	<u>50 EAST</u>	<u>MDB&M</u>

In Eureka County, Nevada, on the 10TH day of February, 2005.

RECORDER'S STAMP

Name and mailing address of locator is: T & T Exploration, LLC
P O Box 6945
Incline Village, NV 89452

The Claim is approximately 1500 feet long and 600 feet wide, such that 10 feet are claimed in a North direction and 1490 feet in a South direction from the point of discovery (monument of location), at which the Notice of Location was posted, together with 300 feet on each side of the monument of location and center line of the Claim. The general course of the lode or vein is from the North to the South direction.

The number, location and markings on each corner monument are as follows:

	<u>Location</u>	<u>Markings</u>	<u>Description</u>
No. 1:	Northwest Corner	N.W. Corner LM 42	1½" x 1½" x 4' wood post
No. 2:	Northeast Corner	N.E. Corner LM 42	1½" x 1½" x 4' wood post
No. 3:	Southeast Corner	S.E. Corner LM 42	1½" x 1½" x 4' wood post
No. 4:	Southwest Corner	S.W. Corner LM 42	1½" x 1½" x 4' wood post

As erected on the ground, each corner monument is marked as described above by scribed metal tags.

The work of location consisted of making a claim map as provided in NRS 517.040.

Dated this 15th day of April, 2005

SIGNATURE OF LOCATOR

By:


H. H. Tonking, Agent

Nevada - Lode Certificate of Location - NRS. 517.050

196801

BOOK 409 PAGE 128

**CERTIFICATE OF LOCATION
LODE MINING CLAIM**

TO ALL WHOM IT MAY CONCERN:

The undersigned hereby certifies that he has caused to be located the
LM 43 Lode Mining Claim in the following quarter sections(s):

<u>1/4</u>	<u>Section</u>	<u>Township</u>	<u>Range</u>	<u>Meridian</u>
NW	24	20 NORTH	50 EAST	MDB&M
NE	24	20 NORTH	50 EAST	MDB&M
SW	24	20 NORTH	50 EAST	MDB&M
SE	24	20 NORTH	50 EAST	MDB&M

In Eureka County, Nevada, on the 10th day of February, 2005.

RECORDER'S STAMP

Name and mailing address of locator is: T & T Exploration, LLC
P O Box 6945
Incline Village, NV 89452

The Claim is approximately 1500 feet long and 600 feet wide, such that 1490 feet are claimed in a North direction and 10 feet in a South direction from the point of discovery (monument of location), at which the Notice of Location was posted, together with 300 feet on each side of the monument of location and center line of the Claim. The general course of the lode or vein is from the North to the South direction.

The number, location and markings on each corner monument are as follows:

	<u>Location</u>	<u>Markings</u>	<u>Description</u>
No. 1:	Northwest Corner	N.W. Corner LM 43	1½" x 1½" x 4' wood post
No. 2:	Northeast Corner	N.E. Corner LM 43	1½" x 1½" x 4' wood post
No. 3:	Southeast Corner	S.E. Corner LM 43	1½" x 1½" x 4' wood post
No. 4:	Southwest Corner	S.W. Corner LM 43	1½" x 1½" x 4' wood post

As erected on the ground, each corner monument is marked as described above by scribed metal tags.

The work of location consisted of making a claim map as provided in NRS 517.040.

Dated this 15th day of April, 2005

SIGNATURE OF LOCATOR

By: H. H. Tonking, Agent

Nevada - Lode Certificate of Location - NRS. 517.050

196802

BOOK 409 PAGE 129
OFFICIAL RECORDS
RECORDED AT THE REQUEST OF
T & T EXPLORATION
2005 APR 29 PM 1:25
EUREKA COUNTY, NEVADA
M.N. REBALEATI, RECORDER
FILE NO. FEES 20.50
196802

**CERTIFICATE OF LOCATION
LODE MINING CLAIM**

TO ALL WHOM IT MAY CONCERN:

The undersigned hereby certifies that he has caused to be located the
LM 44 Lode Mining Claim in the following quarter sections(s):

<u>1/4</u>	<u>Section</u>	<u>Township</u>	<u>Range</u>	<u>Meridian</u>
SW	24	20 NORTH	50 EAST	MDB&M
SE	24	20 NORTH	50 EAST	MDB&M

BOOK 409 PAGE 130
OFFICIAL RECORDS
RECORDED AT THE REQUEST OF
T & T EXPLORATION
2005 APR 29 PM 1:25

EUREKA COUNTY, NEVADA
M.N. REBALEATI, RECORDER
FILE NO. FEES 20.50

196803

RECORDER'S STAMP

In Eureka County, Nevada, on the 10TH day of February, 2005.

Name and mailing address of locator is: T & T Exploration, LLC
P O Box 6945
Incline Village, NV 89452

The Claim is approximately 1500 feet long and 600 feet wide, such that 10 feet are claimed in a North direction and 1490 feet in a South direction from the point of discovery (monument of location), at which the Notice of Location was posted, together with 300 feet on each side of the monument of location and center line of the Claim. The general course of the lode or vein is from the North to the South direction.

The number, location and markings on each corner monument are as follows:

	<u>Location</u>	<u>Markings</u>	<u>Description</u>
No. 1:	Northwest Corner	N.W. Corner LM 44	1½" x 1½" x 4' wood post
No. 2:	Northeast Corner	N.E. Corner LM 44	1½" x 1½" x 4' wood post
No. 3:	Southeast Corner	S.E. Corner LM 44	1½" x 1½" x 4' wood post
No. 4:	Southwest Corner	S.W. Corner LM 44	1½" x 1½" x 4' wood post

As erected on the ground, each corner monument is marked as described above by scribed metal tags.

The work of location consisted of making a claim map as provided in NRS 517.040.

Dated this 15th day of April, 2005

SIGNATURE OF LOCATOR

By: H. H. Tonking
H. H. Tonking, Agent

Nevada - Lode Certificate of Location - NRS. 517.050

196803

**CERTIFICATE OF LOCATION
LODE MINING CLAIM**

BOOK **409** PAGE **131**
OFFICIAL RECORDS
RECORDED AT THE REQUEST OF
T & T EXPLORATION

2005 APR 29 PM 1:25

EUREKA COUNTY, NEVADA
M.N. REBALEATI, RECORDER
FILE NO. FEES **20.50**

196804

TO ALL WHOM IT MAY CONCERN:

The undersigned hereby certifies that he has caused to be located the
LM 45 Lode Mining Claim in the following quarter sections(s):

<u>1/4</u>	<u>Section</u>	<u>Township</u>	<u>Range</u>	<u>Meridian</u>
NE	24	20 NORTH	50 EAST	MDB&M
SE	24	20 NORTH	50 EAST	MDB&M

RECORDER'S STAMP

In Eureka County, Nevada, on the 10TH day of February, 2005.

Name and mailing address of locator is: T & T Exploration, LLC
P O Box 6945
Incline Village, NV 89452

The Claim is approximately 1500 feet long and 600 feet wide, such that 1490 feet are claimed in a North direction and 10 feet in a South direction from the point of discovery (monument of location), at which the Notice of Location was posted, together with 300 feet on each side of the monument of location and center line of the Claim. The general course of the lode or vein is from the North to the South direction.

The number, location and markings on each corner monument are as follows:


	<u>Location</u>	<u>Markings</u>	<u>Description</u>
No. 1:	Northwest Corner	N.W. Corner LM 45	1½" x 1½" x 4' wood post
No. 2:	Northeast Corner	N.E. Corner LM 45	1½" x 1½" x 4' wood post
No. 3:	Southeast Corner	S.E. Corner LM 45	1½" x 1½" x 4' wood post
No. 4:	Southwest Corner	S.W. Corner LM 45	1½" x 1½" x 4' wood post

As erected on the ground, each corner monument is marked as described above by scribed metal tags.

The work of location consisted of making a claim map as provided in NRS 517.040.

Dated this 15th day of April, 2005

SIGNATURE OF LOCATOR

By: 
H. H. Tonking, Agent

Nevada - Lode Certificate of Location - NRS. 517.050

196804

BOOK **409** PAGE **131**

**CERTIFICATE OF LOCATION
LODE MINING CLAIM**

BOOK 409 PAGE 132
OFFICIAL RECORDS
RECORDED AT THE REQUEST OF
T & T EXPLORATION
2005 APR 29 PM 1:25

EUREKA COUNTY, NEVADA
M.M. REBALEATI, RECORDER
FILE NO. FEES 20.50

TO ALL WHOM IT MAY CONCERN:

The undersigned hereby certifies that he has caused to be located the
LM 46 Lode Mining Claim in the following quarter sections(s):

<u>1/4</u>	<u>Section</u>	<u>Township</u>	<u>Range</u>	<u>Meridian</u>
<u>SE</u>	<u>24</u>	<u>20 NORTH</u>	<u>50 EAST</u>	<u>MDB&M</u>

196805

In Eureka County, Nevada, on the 10TH day of February, 2005.

RECORDER'S STAMP

Name and mailing address of locator is: T & T Exploration, LLC
P O Box 6945
Incline Village, NV 89452

The Claim is approximately 1500 feet long and 600 feet wide, such that 10 feet are claimed in a North direction and 1490 feet in a South direction from the point of discovery (monument of location), at which the Notice of Location was posted, together with 300 feet on each side of the monument of location and center line of the Claim. The general course of the lode or vein is from the North to the South direction.

The number, location and markings on each corner monument are as follows:

	<u>Location</u>	<u>Markings</u>	<u>Description</u>
No. 1:	Northwest Corner	N.W. Corner LM 46	1½" x 1½" x 4' wood post
No. 2:	Northeast Corner	N.E. Corner LM 46	1½" x 1½" x 4' wood post
No. 3:	Southeast Corner	S.E. Corner LM 46	1½" x 1½" x 4' wood post
No. 4:	Southwest Corner	S.W. Corner LM 46	1½" x 1½" x 4' wood post

As erected on the ground, each corner monument is marked as described above by scribed metal tags.

The work of location consisted of making a claim map as provided in NRS 517.040.

Dated this 15th day of April, 2005

SIGNATURE OF LOCATOR

By: H. H. Tonking, Agent

Nevada - Lode Certificate of Location - NRS. 517.050

BOOK 409 PAGE 133
OFFICIAL RECORDS
RECORDED AT THE REQUEST OF
T & T EXPLORATION
2005 APR 29 PM 1:25

**CERTIFICATE OF LOCATION
LODE MINING CLAIM**

TO ALL WHOM IT MAY CONCERN:

The undersigned hereby certifies that he has caused to be located the
LM 47 Lode Mining Claim in the following quarter sections(s):

<u>1/4</u>	<u>Section</u>	<u>Township</u>	<u>Range</u>	<u>Meridian</u>
NE	24	20 NORTH	50 EAST	MDB&M
SE	24	20 NORTH	50 EAST	MDB&M

196806

RECORDER'S STAMP

In Eureka County, Nevada, on the 10TH day of February, 2005.

Name and mailing address of locator is: T & T Exploration, LLC
P O Box 6945
Incline Village, NV 89452

The Claim is approximately 1500 feet long and 600 feet wide, such that 1490 feet are claimed in a North direction and 10 feet in a South direction from the point of discovery (monument of location), at which the Notice of Location was posted, together with 300 feet on each side of the monument of location and center line of the Claim. The general course of the lode or vein is from the North to the South direction.

The number, location and markings on each corner monument are as follows:

	<u>Location</u>	<u>Markings</u>	<u>Description</u>
No. 1:	Northwest Corner	N.W. Corner LM 47	1½" x 1½" x 4' wood post
No. 2:	Northeast Corner	N.E. Corner LM 47	1½" x 1½" x 4' wood post
No. 3:	Southeast Corner	S.E. Corner LM 47	1½" x 1½" x 4' wood post
No. 4:	Southwest Corner	S.W. Corner LM 47	1½" x 1½" x 4' wood post

As erected on the ground, each corner monument is marked as described above by scribed metal tags.

The work of location consisted of making a claim map as provided in NRS 517.040.

Dated this 15th day of April, 2005

SIGNATURE OF LOCATOR

By: 
H. H. Tonking, Agent

Nevada - Lode Certificate of Location - NRS. 517.050

BOOK 409 PAGE 133

196806

**CERTIFICATE OF LOCATION
LODE MINING CLAIM**

BOOK **409** PAGE **134**
OFFICIAL RECORDS
RECORDED AT THE REQUEST OF
T & T EXPLORATION
2005 APR 29 PM 1:25

EUREKA COUNTY, NEVADA
M.M. REBALEATI, RECORDER
FILE NO. FEES **20.50**

TO ALL WHOM IT MAY CONCERN:

The undersigned hereby certifies that he has caused to be located the
LM 48 Lode Mining Claim in the following quarter sections(s):

<u>1/4</u>	<u>Section</u>	<u>Township</u>	<u>Range</u>	<u>Meridian</u>
<u>SE</u>	<u>24</u>	<u>20 NORTH</u>	<u>50 EAST</u>	<u>MDB&M</u>

196807

In Eureka County, Nevada, on the 10TH day of February, 2005.

RECORDER'S STAMP

Name and mailing address of locator is: **T & T Exploration, LLC**
P O Box 6945
Incline Village, NV 89452

The Claim is approximately 1500 feet long and 600 feet wide, such that 10 feet are claimed in a North direction and 1490 feet in a South direction from the point of discovery (monument of location), at which the Notice of Location was posted, together with 300 feet on each side of the monument of location and center line of the Claim. The general course of the lode or vein is from the North to the South direction.

The number, location and markings on each corner monument are as follows:

	<u>Location</u>	<u>Markings</u>	<u>Description</u>
No. 1:	Northwest Corner	N.W. Corner LM 48	1½" x 1½" x 4' wood post
No. 2:	Northeast Corner	N.E. Corner LM 48	1½" x 1½" x 4' wood post
No. 3:	Southeast Corner	S.E. Corner LM 48	1½" x 1½" x 4' wood post
No. 4:	Southwest Corner	S.W. Corner LM 48	1½" x 1½" x 4' wood post

As erected on the ground, each corner monument is marked as described above by scribed metal tags.

The work of location consisted of making a claim map as provided in NRS 517.040.

Dated this 15th day of April, 2005

SIGNATURE OF LOCATOR

By:


H. H. Tonking, Agent

Nevada - Lode Certificate of Location - NRS. 517.050

196807

2005 APR 29 PM 1:25

EUREKA COUNTY, NEVADA
M.N. REBALEATI, RECORDER
FILE NO. FEES 20.50

**CERTIFICATE OF LOCATION
LODE MINING CLAIM**

TO ALL WHOM IT MAY CONCERN:

The undersigned hereby certifies that he has caused to be located the
LM 49 Lode Mining Claim in the following quarter sections(s):

<u>1/4</u>	<u>Section</u>	<u>Township</u>	<u>Range</u>	<u>Meridian</u>
<u>NE</u>	<u>24</u>	<u>20 NORTH</u>	<u>50 EAST</u>	<u>MDB&M</u>
<u>SE</u>	<u>24</u>	<u>20 NORTH</u>	<u>50 EAST</u>	<u>MDB&M</u>

196808

RECORDER'S STAMP

In Eureka County, Nevada, on the 10TH day of February, 2005.

Name and mailing address of locator is: T & T Exploration, LLC
P O Box 6945
Incline Village, NV 89452

The Claim is approximately 1500 feet long and 600 feet wide, such that 1490 feet are claimed in a North direction and 10 feet in a South direction from the point of discovery (monument of location), at which the Notice of Location was posted, together with 300 feet on each side of the monument of location and center line of the Claim. The general course of the lode or vein is from the North to the South direction.

The number, location and markings on each corner monument are as follows:

	<u>Location</u>	<u>Markings</u>	<u>Description</u>
No. 1:	Northwest Corner	N.W. Corner LM 49	1½" x 1½" x 4' wood post
No. 2:	Northeast Corner	N.E. Corner LM 49	1½" x 1½" x 4' wood post
No. 3:	Southeast Corner	S.E. Corner LM 49	1½" x 1½" x 4' wood post
No. 4:	Southwest Corner	S.W. Corner LM 49	1½" x 1½" x 4' wood post


As erected on the ground, each corner monument is marked as described above by scribed metal tags.

The work of location consisted of making a claim map as provided in NRS 517.040.

Dated this 15th day of April, 2005

SIGNATURE OF LOCATOR

By:


H. H. Tonking, Agent

Nevada - Lode Certificate of Location - NRS. 517.050

**CERTIFICATE OF LOCATION
LODE MINING CLAIM**

BOOK **409** PAGE **136**
OFFICIAL RECORDS
RECORDED AT THE REQUEST OF
T & T EXPLORATION
2005 APR 29 PM 1:25

TO ALL WHOM IT MAY CONCERN:

The undersigned hereby certifies that he has caused to be located the
LM 50 Lode Mining Claim in the following quarter sections(s):

EUREKA COUNTY, NEVADA
M.M. REBALEATI, RECORDER
FILE NO. FEES **20.50**

196809

<u>1/4</u>	<u>Section</u>	<u>Township</u>	<u>Range</u>	<u>Meridian</u>
<u>SE</u>	<u>24</u>	<u>20 NORTH</u>	<u>50 EAST</u>	<u>MDB&M</u>

In Eureka County, Nevada, on the 10TH day of February, 2005.

RECORDER'S STAMP

Name and mailing address of locator is: **T & T Exploration, LLC**
P O Box 6945
Incline Village, NV 89452

The Claim is approximately 1500 feet long and 600 feet wide, such that 10 feet are claimed in a North direction and 1490 feet in a South direction from the point of discovery (monument of location), at which the Notice of Location was posted, together with 300 feet on each side of the monument of location and center line of the Claim. The general course of the lode or vein is from the North to the South direction.

The number, location and markings on each corner monument are as follows:

	<u>Location</u>	<u>Markings</u>	<u>Description</u>
No. 1:	Northwest Corner	N.W. Corner LM 50	1½" x 1½" x 4' wood post
No. 2:	Northeast Corner	N.E. Corner LM 50	1½" x 1½" x 4' wood post
No. 3:	Southeast Corner	S.E. Corner LM 50	1½" x 1½" x 4' wood post
No. 4:	Southwest Corner	S.W. Corner LM 50	1½" x 1½" x 4' wood post

As erected on the ground, each corner monument is marked as described above by scribed metal tags.

The work of location consisted of making a claim map as provided in NRS 517.040.

Dated this 15th day of April, 2005

SIGNATURE OF LOCATOR

By:


H. H. Tonking, Agent

Nevada - Lode Certificate of Location - NRS. 517.050

BOOK 409 PAGE 137
OFFICIAL RECORDS
RECORDED AT THE REQUEST OF
T & T EXPLORATION
2005 APR 29 PM 1:25

EUREKA COUNTY, NEVADA
M.N. REBALZATI, RECORDER
FILE NO. FEES 20.50

196810

**CERTIFICATE OF LOCATION
LODE MINING CLAIM**

TO ALL WHOM IT MAY CONCERN:

The undersigned hereby certifies that he has caused to be located the
LM 51 Lode Mining Claim in the following quarter sections(s):

<u>1/4</u>	<u>Section</u>	<u>Township</u>	<u>Range</u>	<u>Meridian</u>
NE	24	20 NORTH	50 EAST	MDB&M
SE	24	20 NORTH	50 EAST	MDB&M

RECORDER'S STAMP

In Eureka County, Nevada, on the 10TH day of February, 2005.

Name and mailing address of locator is: T & T Exploration, LLC
P O Box 6945
Incline Village, NV 89452

The Claim is approximately 1500 feet long and 600 feet wide, such that 1490 feet are claimed in a North direction and 10 feet in a South direction from the point of discovery (monument of location), at which the Notice of Location was posted, together with 300 feet on each side of the monument of location and center line of the Claim. The general course of the lode or vein is from the North to the South direction.

The number, location and markings on each corner monument are as follows:

	<u>Location</u>	<u>Markings</u>	<u>Description</u>
No. 1:	Northwest Corner	N.W. Corner LM 51	1½" x 1½" x 4' wood post
No. 2:	Northeast Corner	N.E. Corner LM 51	1½" x 1½" x 4' wood post
No. 3:	Southeast Corner	S.E. Corner LM 51	1½" x 1½" x 4' wood post
No. 4:	Southwest Corner	S.W. Corner LM 51	1½" x 1½" x 4' wood post

As erected on the ground, each corner monument is marked as described above by scribed metal tags.

The work of location consisted of making a claim map as provided in NRS 517.040.

Dated this 15th day of April, 2005

SIGNATURE OF LOCATOR

By: H. H. Tonking, Agent

Nevada - Lode Certificate of Location - NRS. 517.050

196810

**CERTIFICATE OF LOCATION
LODE MINING CLAIM**

BOOK **409** PAGE **138**
OFFICIAL RECORDS
RECORDED AT THE REQUEST OF
T & T EXPLORATION
2005 APR 29 PM 1:25

EUREKA COUNTY, NEVADA
M.N. REBALEATI, RECORDER
FILE NO. FEES **20.50**

TO ALL WHOM IT MAY CONCERN:

The undersigned hereby certifies that he has caused to be located the
LM 52 Lode Mining Claim in the following quarter sections(s):

<u>1/4</u>	<u>Section</u>	<u>Township</u>	<u>Range</u>	<u>Meridian</u>
<u>SE</u>	<u>24</u>	<u>20 NORTH</u>	<u>50 EAST</u>	<u>MDB&M</u>

196811

In Eureka County, Nevada, on the 10TH day of February, 2005.

RECORDER'S STAMP

Name and mailing address of locator is: T & T Exploration, LLC
P O Box 6945
Incline Village, NV 89452

The Claim is approximately 1500 feet long and 600 feet wide, such that 10 feet are claimed in a North direction and 1490 feet in a South direction from the point of discovery (monument of location), at which the Notice of Location was posted, together with 300 feet on each side of the monument of location and center line of the Claim. The general course of the lode or vein is from the North to the South direction.

The number, location and markings on each corner monument are as follows:

	<u>Location</u>	<u>Markings</u>	<u>Description</u>
No. 1:	Northwest Corner	N.W. Corner LM 52	1½" x 1½" x 4' wood post
No. 2:	Northeast Corner	N.E. Corner LM 52	1½" x 1½" x 4' wood post
No. 3:	Southeast Corner	S.E. Corner LM 52	1½" x 1½" x 4' wood post
No. 4:	Southwest Corner	S.W. Corner LM 52	1½" x 1½" x 4' wood post

As erected on the ground, each corner monument is marked as described above by scribed metal tags.

The work of location consisted of making a claim map as provided in NRS 517.040.

Dated this 15th day of April, 2005

SIGNATURE OF LOCATOR

By: H. H. Tonking, Agent

Nevada - Lode Certificate of Location - NRS. 517.050

BOOK 409 PAGE 139
OFFICIAL RECORDS
RECORDED AT THE REQUEST OF
T & T EXPLORATION
2005 APR 29 PM 1:26

**CERTIFICATE OF LOCATION
LODE MINING CLAIM**

TO ALL WHOM IT MAY CONCERN:

The undersigned hereby certifies that he has caused to be located the
LM 53 Lode Mining Claim in the following quarter sections(s):

EUREKA COUNTY, NEVADA
M.N. REBALEATI, RECORDER
FILE NO. FEES 20.50

<u>1/4</u>	<u>Section</u>	<u>Township</u>	<u>Range</u>	<u>Meridian</u>
NE	24	20 NORTH	50 EAST	MDB&M
SE	24	20 NORTH	50 EAST	MDB&M
NW	19	20 NORTH	51 EAST	MDB&M
SW	19	20 NORTH	51 EAST	MDB&M

196812

In Eureka County, Nevada, on the 10th day of February, 2005.

RECORDER'S STAMP

Name and mailing address of locator is: T & T Exploration, LLC
P O Box 6945
Incline Village, NV 89452

The Claim is approximately 1500 feet long and 600 feet wide, such that 1490 feet are claimed in a North direction and 10 feet in a South direction from the point of discovery (monument of location), at which the Notice of Location was posted, together with 300 feet on each side of the monument of location and center line of the Claim. The general course of the lode or vein is from the North to the South direction.

The number, location and markings on each corner monument are as follows:

	<u>Location</u>	<u>Markings</u>	<u>Description</u>
No. 1:	Northwest Corner	N.W. Corner LM 53	1½" x 1½" x 4' wood post
No. 2:	Northeast Corner	N.E. Corner LM 53	1½" x 1½" x 4' wood post
No. 3:	Southeast Corner	S.E. Corner LM 53	1½" x 1½" x 4' wood post
No. 4:	Southwest Corner	S.W. Corner LM 53	1½" x 1½" x 4' wood post

As erected on the ground, each corner monument is marked as described above by scribed metal tags.

The work of location consisted of making a claim map as provided in NRS 517.040.

Dated this 15th day of April, 2005

SIGNATURE OF LOCATOR

By:


H. H. Tonking, Agent

Nevada - Lode Certificate of Location - NRS. 517.050

196812

**CERTIFICATE OF LOCATION
LODE MINING CLAIM**

BOOK 409 PAGE 140
OFFICIAL RECORDS
RECORDED AT THE REQUEST OF
T & T EXPLORATION
2005 APR 29 PM 1:26

EUREKA COUNTY, NEVADA
M.N. REBALEATI, RECORDER
FILE NO. FEES 20.50

TO ALL WHOM IT MAY CONCERN:

The undersigned hereby certifies that he has caused to be located the
LM 54 Lode Mining Claim in the following quarter sections(s):

<u>1/4</u>	<u>Section</u>	<u>Township</u>	<u>Range</u>	<u>Meridian</u>
<u>SE</u>	<u>24</u>	<u>20 NORTH</u>	<u>50 EAST</u>	<u>MDB&M</u>
<u>SW</u>	<u>19</u>	<u>20 NORTH</u>	<u>51 EAST</u>	<u>MDB&M</u>

196813

RECORDER'S STAMP

In Eureka County, Nevada, on the 10TH day of February, 2005.

Name and mailing address of locator is: T & T Exploration, LLC
P O Box 6945
Incline Village, NV 89452

The Claim is approximately 1500 feet long and 600 feet wide, such that 10 feet are claimed in a North direction and 1490 feet in a South direction from the point of discovery (monument of location), at which the Notice of Location was posted, together with 300 feet on each side of the monument of location and center line of the Claim. The general course of the lode or vein is from the North to the South direction.

The number, location and markings on each corner monument are as follows:

	<u>Location</u>	<u>Markings</u>	<u>Description</u>
No. 1:	Northwest Corner	N.W. Corner LM 54	1½" x 1½" x 4' wood post
No. 2:	Northeast Corner	N.E. Corner LM 54	1½" x 1½" x 4' wood post
No. 3:	Southeast Corner	S.E. Corner LM 54	1½" x 1½" x 4' wood post
No. 4:	Southwest Corner	S.W. Corner LM 54	1½" x 1½" x 4' wood post

As erected on the ground, each corner monument is marked as described above by scribed metal tags.

The work of location consisted of making a claim map as provided in NRS 517.040.

Dated this 15th day of April, 2005

SIGNATURE OF LOCATOR

By: H. H. Tonking, Agent

Nevada - Lode Certificate of Location - NRS. 517.050

196813

**CERTIFICATE OF LOCATION
LODE MINING CLAIM**

BOOK **409** PAGE **141**
OFFICIAL RECORDS
RECORDED AT THE REQUEST OF
T & T EXPLORATION
2005 APR 29 PM 1:26

EUREKA COUNTY, NEVADA
M.N. REPALEATI, RECORDER
FILE NO. FEES **20.50**

TO ALL WHOM IT MAY CONCERN:

The undersigned hereby certifies that he has caused to be located the
LM 55 Lode Mining Claim in the following quarter sections(s):

<u>1/4</u>	<u>Section</u>	<u>Township</u>	<u>Range</u>	<u>Meridian</u>
NW	19	20 NORTH	51 EAST	MDB&M
SW	19	20 NORTH	51 EAST	MDB&M

196814

RECORDER'S STAMP

In Eureka County, Nevada, on the 10TH day of February, 2005.

Name and mailing address of locator is: T & T Exploration, LLC
P O Box 6945
Incline Village, NV 89452

The Claim is approximately 1500 feet long and 600 feet wide, such that 1490 feet are claimed in a North direction and 10 feet in a South direction from the point of discovery (monument of location), at which the Notice of Location was posted, together with 300 feet on each side of the monument of location and center line of the Claim. The general course of the lode or vein is from the North to the South direction.

The number, location and markings on each corner monument are as follows:

	<u>Location</u>	<u>Markings</u>	<u>Description</u>
No. 1:	Northwest Corner	N.W. Corner LM 55	1½" x 1½" x 4' wood post
No. 2:	Northeast Corner	N.E. Corner LM 55	1½" x 1½" x 4' wood post
No. 3:	Southeast Corner	S.E. Corner LM 55	1½" x 1½" x 4' wood post
No. 4:	Southwest Corner	S.W. Corner LM 55	1½" x 1½" x 4' wood post


As erected on the ground, each corner monument is marked as described above by scribed metal tags.

The work of location consisted of making a claim map as provided in NRS 517.040.

Dated this 15th day of April, 2005

SIGNATURE OF LOCATOR

By:


H. H. Tonking, Agent

Nevada - Lode Certificate of Location - NRS. 517.050

196814

BOOK **409** PAGE **141**

**CERTIFICATE OF LOCATION
LODE MINING CLAIM**

BOOK **409** PAGE **142**
OFFICIAL RECORDS
RECORDED AT THE REQUEST OF
T & T EXPLORATION
2005 APR 29 PM 1:26

EUREKA COUNTY, NEVADA
M.N. REBALEATI, RECORDER
FILE NO. FEES **20.50**

196815

TO ALL WHOM IT MAY CONCERN:

The undersigned hereby certifies that he has caused to be located the
LM 56 Lode Mining Claim in the following quarter sections(s):

<u>1/4</u>	<u>Section</u>	<u>Township</u>	<u>Range</u>	<u>Meridian</u>
<u>SW</u>	<u>19</u>	<u>20 NORTH</u>	<u>51 EAST</u>	<u>MDB&M</u>

In Eureka County, Nevada, on the 10TH day of February, 2005.

RECORDER'S STAMP

Name and mailing address of locator is: **T & T Exploration, LLC**
P O Box 6945
Incline Village, NV 89452

The Claim is approximately 1500 feet long and 600 feet wide, such that 10 feet are claimed in a North direction and 1490 feet in a South direction from the point of discovery (monument of location), at which the Notice of Location was posted, together with 300 feet on each side of the monument of location and center line of the Claim. The general course of the lode or vein is from the North to the South direction.

The number, location and markings on each corner monument are as follows:


	<u>Location</u>	<u>Markings</u>	<u>Description</u>
No. 1:	Northwest Corner	N.W. Corner LM 56	1½" x 1½" x 4' wood post
No. 2:	Northeast Corner	N.E. Corner LM 56	1½" x 1½" x 4' wood post
No. 3:	Southeast Corner	S.E. Corner LM 56	1½" x 1½" x 4' wood post
No. 4:	Southwest Corner	S.W. Corner LM 56	1½" x 1½" x 4' wood post

As erected on the ground, each corner monument is marked as described above by scribed metal tags.

The work of location consisted of making a claim map as provided in NRS 517.040.

Dated this 15th day of April, 2005

SIGNATURE OF LOCATOR

By: 
H. H. Tonking, Agent

Nevada - Lode Certificate of Location - NRS. 517.050

**CERTIFICATE OF LOCATION
LODE MINING CLAIM**

BOOK 409 PAGE 143
OFFICIAL RECORDS
RECORDED AT THE REQUEST OF
T & T EXPLORATION
2005 APR 29 PM 1:26

EUREKA COUNTY, NEVADA
M.N. REBALEATI, RECORDER
FILE NO. FEES 20.50

196816

TO ALL WHOM IT MAY CONCERN:

The undersigned hereby certifies that he has caused to be located the
LM 57 Lode Mining Claim in the following quarter sections(s):

<u>1/4</u>	<u>Section</u>	<u>Township</u>	<u>Range</u>	<u>Meridian</u>
NW	19	20 NORTH	51 EAST	MDB&M
SW	19	20 NORTH	51 EAST	MDB&M

RECORDER'S STAMP

In Eureka County, Nevada, on the 10TH day of February, 2005.

Name and mailing address of locator is: T & T Exploration, LLC
P O Box 6945
Incline Village, NV 89452

The Claim is approximately 1500 feet long and 600 feet wide, such that 1490 feet are claimed in a North direction and 10 feet in a South direction from the point of discovery (monument of location), at which the Notice of Location was posted, together with 300 feet on each side of the monument of location and center line of the Claim. The general course of the lode or vein is from the North to the South direction.

The number, location and markings on each corner monument are as follows:

	<u>Location</u>	<u>Markings</u>	<u>Description</u>
No. 1:	Northwest Corner	N.W. Corner LM 57	1½" x 1½" x 4' wood post
No. 2:	Northeast Corner	N.E. Corner LM 57	1½" x 1½" x 4' wood post
No. 3:	Southeast Corner	S.E. Corner LM 57	1½" x 1½" x 4' wood post
No. 4:	Southwest Corner	S.W. Corner LM 57	1½" x 1½" x 4' wood post

As erected on the ground, each corner monument is marked as described above by scribed metal tags.

The work of location consisted of making a claim map as provided in NRS 517.040.

Dated this 15th day of April, 2005

SIGNATURE OF LOCATOR

By:


H. H. Tonking, Agent

Nevada - Lode Certificate of Location - NRS. 517.050

196816

BOOK 409 PAGE 144
OFFICIAL RECORDS
RECORDED AT THE REQUEST OF
T & T EXPLORATION
2005 APR 29 PM 1:26

**CERTIFICATE OF LOCATION
LODE MINING CLAIM**

TO ALL WHOM IT MAY CONCERN:

The undersigned hereby certifies that he has caused to be located the
LM 58 Lode Mining Claim in the following quarter sections(s):

<u>1/4</u>	<u>Section</u>	<u>Township</u>	<u>Range</u>	<u>Meridian</u>
SW	19	20 NORTH	51 EAST	MDB&M

EUREKA COUNTY, NEVADA
M.N. REBALEATI, RECORDER
FILE NO. FEES 20.50

196817

In Eureka County, Nevada, on the 10TH day of February, 2005.

RECORDER'S STAMP

Name and mailing address of locator is: T & T Exploration, LLC
P O Box 6945
Incline Village, NV 89452

The Claim is approximately 1500 feet long and 600 feet wide, such that 10 feet are claimed in a North direction and 1490 feet in a South direction from the point of discovery (monument of location), at which the Notice of Location was posted, together with 300 feet on each side of the monument of location and center line of the Claim. The general course of the lode or vein is from the North to the South direction.

The number, location and markings on each corner monument are as follows:

	<u>Location</u>	<u>Markings</u>	<u>Description</u>
No. 1:	Northwest Corner	N.W. Corner LM 58	1½" x 1½" x 4' wood post
No. 2:	Northeast Corner	N.E. Corner LM 58	1½" x 1½" x 4' wood post
No. 3:	Southeast Corner	S.E. Corner LM 58	1½" x 1½" x 4' wood post
No. 4:	Southwest Corner	S.W. Corner LM 58	1½" x 1½" x 4' wood post

As erected on the ground, each corner monument is marked as described above by scribed metal tags.

The work of location consisted of making a claim map as provided in NRS 517.040.

Dated this 15th day of April, 2005

SIGNATURE OF LOCATOR

By: H. H. Tonking, Agent

Nevada - Lode Certificate of Location - NRS. 517.050

**CERTIFICATE OF LOCATION
LODE MINING CLAIM**

BOOK 409 PAGE 145
OFFICIAL RECORDS
RECORDED AT THE REQUEST OF
T & T EXPLORATION
2005 APR 29 PM 1:26

EUREKA COUNTY, NEVADA
M.N. REBEATH, RECORDER
FILE NO. _____ FEES 20.50

196818

TO ALL WHOM IT MAY CONCERN:

The undersigned hereby certifies that he has caused to be located the
LM 59 Lode Mining Claim in the following quarter sections(s):

<u>1/4</u>	<u>Section</u>	<u>Township</u>	<u>Range</u>	<u>Meridian</u>
SW	15	20 NORTH	50 EAST	MDB&M
NW	22	20 NORTH	50 EAST	MDB&M

RECORDER'S STAMP

In Eureka County, Nevada, on the 10TH day of February, 2005.

Name and mailing address of locator is: T & T Exploration, LLC
P O Box 6945
Incline Village, NV 89452

The Claim is approximately 1500 feet long and 600 feet wide, such that 1490 feet are claimed in a North direction and 10 feet in a South direction from the point of discovery (monument of location), at which the Notice of Location was posted, together with 300 feet on each side of the monument of location and center line of the Claim. The general course of the lode or vein is from the North to the South direction.

The number, location and markings on each corner monument are as follows:

	<u>Location</u>	<u>Markings</u>	<u>Description</u>
No. 1:	Northwest Corner	N.W. Corner LM 59	1½" x 1½" x 4' wood post
No. 2:	Northeast Corner	N.E. Corner LM 59	1½" x 1½" x 4' wood post
No. 3:	Southeast Corner	S.E. Corner LM 59	1½" x 1½" x 4' wood post
No. 4:	Southwest Corner	S.W. Corner LM 59	1½" x 1½" x 4' wood post

As erected on the ground, each corner monument is marked as described above by scribed metal tags.

The work of location consisted of making a claim map as provided in NRS 517.040.

Dated this 15th day of April, 2005

SIGNATURE OF LOCATOR

By: _____

H. H. Tonking, Agent

Nevada - Lode Certificate of Location - NRS. 517.050

**CERTIFICATE OF LOCATION
LODE MINING CLAIM**

BOOK 409 PAGE 146
OFFICIAL RECORDS
RECORDED AT THE REQUEST OF
T & T EXPLORATION

2005 APR 29 PM 1:26

EUREKA COUNTY, NEVADA
M.N. REBALEATI, RECORDER
FILE NO. FEES 20.50

TO ALL WHOM IT MAY CONCERN:

The undersigned hereby certifies that he has caused to be located the
LM 60 Lode Mining Claim in the following quarter sections(s):

<u>1/4</u>	<u>Section</u>	<u>Township</u>	<u>Range</u>	<u>Meridian</u>
<u>NW</u>	<u>22</u>	<u>20 NORTH</u>	<u>50 EAST</u>	<u>MDB&M</u>

196819

In Eureka County, Nevada, on the 10TH day of February, 2005.

RECORDER'S STAMP

Name and mailing address of locator is: T & T Exploration, LLC
P O Box 6945
Incline Village, NV 89452

The Claim is approximately 1500 feet long and 600 feet wide, such that 10 feet are claimed in a North direction and 1490 feet in a South direction from the point of discovery (monument of location), at which the Notice of Location was posted, together with 300 feet on each side of the monument of location and center line of the Claim. The general course of the lode or vein is from the North to the South direction.

The number, location and markings on each corner monument are as follows:

	<u>Location</u>	<u>Markings</u>	<u>Description</u>
No. 1:	Northwest Corner	N.W. Corner LM 60	1½" x 1½" x 4' wood post
No. 2:	Northeast Corner	N.E. Corner LM 60	1½" x 1½" x 4' wood post
No. 3:	Southeast Corner	S.E. Corner LM 60	1½" x 1½" x 4' wood post
No. 4:	Southwest Corner	S.W. Corner LM 60	1½" x 1½" x 4' wood post

As erected on the ground, each corner monument is marked as described above by scribed metal tags.

The work of location consisted of making a claim map as provided in NRS 517.040.

Dated this 15th day of April, 2005

SIGNATURE OF LOCATOR

By:


H. H. Tonking, Agent

Nevada - Lode Certificate of Location - NRS. 517.050

196819

BOOK 409 PAGE 146

BOOK 409 PAGE 147
OFFICIAL RECORDS
RECORDED AT THE REQUEST OF
T & T EXPLORATION
2005 APR 29 PM 1:26

**CERTIFICATE OF LOCATION
LODE MINING CLAIM**

TO ALL WHOM IT MAY CONCERN:

The undersigned hereby certifies that he has caused to be located the
LM 61 Lode Mining Claim in the following quarter sections(s):

<u>1/4</u>	<u>Section</u>	<u>Township</u>	<u>Range</u>	<u>Meridian</u>
SW	15	20 NORTH	50 EAST	MDB&M
NW	22	20 NORTH	50 EAST	MDB&M

EUREKA COUNTY, NEVADA
M.N. REBALEATI, RECORDER
FILE NO. 20.50

196820

RECORDER'S STAMP

In Eureka County, Nevada, on the 10TH day of February, 2005.

Name and mailing address of locator is: T & T Exploration, LLC
P O Box 6945
Incline Village, NV 89452

The Claim is approximately 1500 feet long and 600 feet wide, such that 1490 feet are claimed in a North direction and 10 feet in a South direction from the point of discovery (monument of location), at which the Notice of Location was posted, together with 300 feet on each side of the monument of location and center line of the Claim. The general course of the lode or vein is from the North to the South direction.

The number, location and markings on each corner monument are as follows:

	<u>Location</u>	<u>Markings</u>	<u>Description</u>
No. 1:	Northwest Corner	N.W. Corner LM 61	1½" x 1½" x 4' wood post
No. 2:	Northeast Corner	N.E. Corner LM 61	1½" x 1½" x 4' wood post
No. 3:	Southeast Corner	S.E. Corner LM 61	1½" x 1½" x 4' wood post
No. 4:	Southwest Corner	S.W. Corner LM 61	1½" x 1½" x 4' wood post

As erected on the ground, each corner monument is marked as described above by scribed metal tags.

The work of location consisted of making a claim map as provided in NRS 517.040.

Dated this 15th day of April, 2005

SIGNATURE OF LOCATOR

By: H. H. Tonking
H. H. Tonking, Agent

Nevada - Lode Certificate of Location - NRS. 517.050

196820

BOOK 409 PAGE 147

BOOK 409 PAGE 148
OFFICIAL RECORDS
RECORDED AT THE REQUEST OF
T & T EXPLORATION
2005 APR 29 PM 1:26

**CERTIFICATE OF LOCATION
LODE MINING CLAIM**

TO ALL WHOM IT MAY CONCERN:

The undersigned hereby certifies that he has caused to be located the
LM 62 Lode Mining Claim in the following quarter sections(s):

<u>1/4</u>	<u>Section</u>	<u>Township</u>	<u>Range</u>	<u>Meridian</u>
NW	22	20 NORTH	50 EAST	MDB&M

EUREKA COUNTY, NEVADA
M.N. REBALEATI, RECORDER
FILE NO. FEES 20.50

196821

In Eureka County, Nevada, on the 10TH day of February, 2005.

RECORDER'S STAMP

Name and mailing address of locator is: T & T Exploration, LLC
P O Box 6945
Incline Village, NV 89452

The Claim is approximately 1500 feet long and 600 feet wide, such that 10 feet are claimed in a North direction and 1490 feet in a South direction from the point of discovery (monument of location), at which the Notice of Location was posted, together with 300 feet on each side of the monument of location and center line of the Claim. The general course of the lode or vein is from the North to the South direction.

The number, location and markings on each corner monument are as follows:

	<u>Location</u>	<u>Markings</u>	<u>Description</u>
No. 1:	Northwest Corner	N.W. Corner LM 62	1½" x 1½" x 4' wood post
No. 2:	Northeast Corner	N.E. Corner LM 62	1½" x 1½" x 4' wood post
No. 3:	Southeast Corner	S.E. Corner LM 62	1½" x 1½" x 4' wood post
No. 4:	Southwest Corner	S.W. Corner LM 62	1½" x 1½" x 4' wood post

As erected on the ground, each corner monument is marked as described above by scribed metal tags.

The work of location consisted of making a claim map as provided in NRS 517.040.

Dated this 15th day of April, 2005

SIGNATURE OF LOCATOR

By: H. H. Tonking
H. H. Tonking, Agent

Nevada - Lode Certificate of Location - NRS. 517.050

196821

BOOK 409 PAGE 148

BOOK 409 PAGE 149
OFFICIAL RECORDS
RECORDED AT THE REQUEST OF
T & T EXPLORATION
2005 APR 29 PM 1:26

EUREKA COUNTY, NEVADA
M.N. REBALEATI, RECORDER
FILE NO. FEES 20.50

196822

**CERTIFICATE OF LOCATION
LODE MINING CLAIM**

TO ALL WHOM IT MAY CONCERN:

The undersigned hereby certifies that he has caused to be located the
LM 63 Lode Mining Claim in the following quarter sections(s):

<u>1/4</u>	<u>Section</u>	<u>Township</u>	<u>Range</u>	<u>Meridian</u>
SW	15	20 NORTH	50 EAST	MDB&M
NW	22	20 NORTH	50 EAST	MDB&M

RECORDER'S STAMP

In Eureka County, Nevada, on the 10TH day of February, 2005.

Name and mailing address of locator is: T & T Exploration, LLC
P O Box 6945
Incline Village, NV 89452

The Claim is approximately 1500 feet long and 600 feet wide, such that 1490 feet are claimed in a North direction and 10 feet in a South direction from the point of discovery (monument of location), at which the Notice of Location was posted, together with 300 feet on each side of the monument of location and center line of the Claim. The general course of the lode or vein is from the North to the South direction.

The number, location and markings on each corner monument are as follows:

	<u>Location</u>	<u>Markings</u>	<u>Description</u>
No. 1:	Northwest Corner	N.W. Corner LM 63	1½" x 1½" x 4' wood post
No. 2:	Northeast Corner	N.E. Corner LM 63	1½" x 1½" x 4' wood post
No. 3:	Southeast Corner	S.E. Corner LM 63	1½" x 1½" x 4' wood post
No. 4:	Southwest Corner	S.W. Corner LM 63	1½" x 1½" x 4' wood post

As erected on the ground, each corner monument is marked as described above by scribed metal tags.

The work of location consisted of making a claim map as provided in NRS 517.040.

Dated this 15th day of April, 2005

SIGNATURE OF LOCATOR

By: H. H. Tonking
H. H. Tonking, Agent

Nevada - Lode Certificate of Location - NRS. 517.050

196822

**CERTIFICATE OF LOCATION
LODE MINING CLAIM**

BOOK **409** PAGE **150**
OFFICIAL RECORDS
RECORDED AT THE REQUEST OF
T & T EXPLORATION
2005 APR 29 PM 1:26

EUREKA COUNTY, NEVADA
M.H. REBALEATI, RECORDER
FILE NO. FEES **20.50**

196823

TO ALL WHOM IT MAY CONCERN:

The undersigned hereby certifies that he has caused to be located the
LM 64 Lode Mining Claim in the following quarter sections(s):

<u>1/4</u>	<u>Section</u>	<u>Township</u>	<u>Range</u>	<u>Meridian</u>
<u>NW</u>	<u>22</u>	<u>20 NORTH</u>	<u>50 EAST</u>	<u>MDB&M</u>

In Eureka County, Nevada, on the 10TH day of February, 2005.

RECORDER'S STAMP

Name and mailing address of locator is: T & T Exploration, LLC
P O Box 6945
Incline Village, NV 89452

The Claim is approximately 1500 feet long and 600 feet wide, such that 10 feet are claimed in a North direction and 1490 feet in a South direction from the point of discovery (monument of location), at which the Notice of Location was posted, together with 300 feet on each side of the monument of location and center line of the Claim. The general course of the lode or vein is from the North to the South direction.

The number, location and markings on each corner monument are as follows:

	<u>Location</u>	<u>Markings</u>	<u>Description</u>
No. 1:	Northwest Corner	N.W. Corner LM 64	1½" x 1½" x 4' wood post
No. 2:	Northeast Corner	N.E. Corner LM 64	1½" x 1½" x 4' wood post
No. 3:	Southeast Corner	S.E. Corner LM 64	1½" x 1½" x 4' wood post
No. 4:	Southwest Corner	S.W. Corner LM 64	1½" x 1½" x 4' wood post

As erected on the ground, each corner monument is marked as described above by scribed metal tags.

The work of location consisted of making a claim map as provided in NRS 517.040.

Dated this 15th day of April, 2005

SIGNATURE OF LOCATOR

By: 
H. H. Tonking, Agent

Nevada - Lode Certificate of Location - NRS. 517.050

196823

**CERTIFICATE OF LOCATION
LODE MINING CLAIM**

TO ALL WHOM IT MAY CONCERN:

The undersigned hereby certifies that he has caused to be located the
LM 65 Lode Mining Claim in the following quarter sections(s):

<u>1/4</u>	<u>Section</u>	<u>Township</u>	<u>Range</u>	<u>Meridian</u>
SW	15	20 NORTH	50 EAST	MDB&M
NW	22	20 NORTH	50 EAST	MDB&M

BOOK **409** PAGE **151**
OFFICIAL RECORDS
RECORDED AT THE REQUEST OF
T & T EXPLORATION

2005 APR 29 PM 1:26

EUREKA COUNTY, NEVADA
M.N. REBALEATI, RECORDER
FILE NO.

FEES **20.50**

196824

RECORDER'S STAMP

In Eureka County, Nevada, on the 10TH day of February, 2005.

Name and mailing address of locator is: T & T Exploration, LLC
P O Box 6945
Incline Village, NV 89452

The Claim is approximately 1500 feet long and 600 feet wide, such that 1490 feet are claimed in a North direction and 10 feet in a South direction from the point of discovery (monument of location), at which the Notice of Location was posted, together with 300 feet on each side of the monument of location and center line of the Claim. The general course of the lode or vein is from the North to the South direction.

The number, location and markings on each corner monument are as follows:

	<u>Location</u>	<u>Markings</u>	<u>Description</u>
No. 1:	Northwest Corner	N.W. Corner LM 65	1½" x 1½" x 4' wood post
No. 2:	Northeast Corner	N.E. Corner LM 65	1½" x 1½" x 4' wood post
No. 3:	Southeast Corner	S.E. Corner LM 65	1½" x 1½" x 4' wood post
No. 4:	Southwest Corner	S.W. Corner LM 65	1½" x 1½" x 4' wood post

As erected on the ground, each corner monument is marked as described above by scribed metal tags.

The work of location consisted of making a claim map as provided in NRS 517.040.

Dated this 15th day of April, 2005

SIGNATURE OF LOCATOR

By: 
H. H. Topking, Agent

Nevada - Lode Certificate of Location - NRS. 517.050

196824

BOOK 409 PAGE 152
OFFICIAL RECORDS
RECORDED AT THE REQUEST OF
T & T EXPLORATION
2005 APR 29 PM 1:26

**CERTIFICATE OF LOCATION
LODE MINING CLAIM**

TO ALL WHOM IT MAY CONCERN:

The undersigned hereby certifies that he has caused to be located the
LM 66 Lode Mining Claim in the following quarter sections(s):

<u>1/4</u>	<u>Section</u>	<u>Township</u>	<u>Range</u>	<u>Meridian</u>
<u>NW</u>	<u>22</u>	<u>20 NORTH</u>	<u>50 EAST</u>	<u>MDB&M</u>

EUREKA COUNTY, NEVADA
M.N. REBALEATI, RECORDER
FILE NO. FEES \$20.50

196825

In Eureka County, Nevada, on the 10TH day of February, 2005.

RECORDER'S STAMP

Name and mailing address of locator is: T & T Exploration, LLC
P O Box 6945
Incline Village, NV 89452

The Claim is approximately 1500 feet long and 600 feet wide, such that 10 feet are claimed in a North direction and 1490 feet in a South direction from the point of discovery (monument of location), at which the Notice of Location was posted, together with 300 feet on each side of the monument of location and center line of the Claim. The general course of the lode or vein is from the North to the South direction.

The number, location and markings on each corner monument are as follows:

	<u>Location</u>	<u>Markings</u>	<u>Description</u>
No. 1:	Northwest Corner	N.W. Corner LM 66	1½" x 1½" x 4' wood post
No. 2:	Northeast Corner	N.E. Corner LM 66	1½" x 1½" x 4' wood post
No. 3:	Southeast Corner	S.E. Corner LM 66	1½" x 1½" x 4' wood post
No. 4:	Southwest Corner	S.W. Corner LM 66	1½" x 1½" x 4' wood post

As erected on the ground, each corner monument is marked as described above by scribed metal tags.

The work of location consisted of making a claim map as provided in NRS 517.040.

Dated this 15th day of April, 2005

SIGNATURE OF LOCATOR

By: [Signature]
H. H. Tonking, Agent

Nevada - Lode Certificate of Location - NRS. 517.050

196825

BOOK 409 PAGE 152

2005 APR 29 PM 1:26

EUREKA COUNTY, NEVADA
H.R. REBALEATI, RECORDER
FILE NO. FEES 20.50

**CERTIFICATE OF LOCATION
LODE MINING CLAIM**

TO ALL WHOM IT MAY CONCERN:

The undersigned hereby certifies that he has caused to be located the
LM 67 Lode Mining Claim in the following quarter sections(s):

<u>1/4</u>	<u>Section</u>	<u>Township</u>	<u>Range</u>	<u>Meridian</u>
SW	15	20 NORTH	50 EAST	MDB&M
SE	15	20 NORTH	50 EAST	MDB&M
NW	22	20 NORTH	50 EAST	MDB&M
NE	22	20 NORTH	50 EAST	MDB&M

196826

In Eureka County, Nevada, on the 10th day of February, 2005.

RECORDER'S STAMP

Name and mailing address of locator is: T & T Exploration, LLC
P O Box 6945
Incline Village, NV 89452

The Claim is approximately 1500 feet long and 600 feet wide, such that 1490 feet are claimed in a North direction and 10 feet in a South direction from the point of discovery (monument of location), at which the Notice of Location was posted, together with 300 feet on each side of the monument of location and center line of the Claim. The general course of the lode or vein is from the North to the South direction.

The number, location and markings on each corner monument are as follows:

	<u>Location</u>	<u>Markings</u>	<u>Description</u>
No. 1:	Northwest Corner	N.W. Corner LM 67	1½" x 1½" x 4' wood post
No. 2:	Northeast Corner	N.E. Corner LM 67	1½" x 1½" x 4' wood post
No. 3:	Southeast Corner	S.E. Corner LM 67	1½" x 1½" x 4' wood post
No. 4:	Southwest Corner	S.W. Corner LM 67	1½" x 1½" x 4' wood post

As erected on the ground, each corner monument is marked as described above by scribed metal tags.

The work of location consisted of making a claim map as provided in NRS 517.040.

Dated this 15th day of April, 2005

SIGNATURE OF LOCATOR

By:


H. H. Tonking, Agent

Nevada - Lode Certificate of Location - NRS. 517.050

BOOK 409 PAGE 154
OFFICIAL RECORDS
RECORDED AT THE REQUEST OF
T & T EXPLORATION
2005 APR 29 PM 1:26

**CERTIFICATE OF LOCATION
LODE MINING CLAIM**

TO ALL WHOM IT MAY CONCERN:

The undersigned hereby certifies that he has caused to be located the
LM 68 Lode Mining Claim in the following quarter sections(s):

<u>1/4</u>	<u>Section</u>	<u>Township</u>	<u>Range</u>	<u>Meridian</u>
NW	22	20 NORTH	50 EAST	MDB&M
NE	22	20 NORTH	50 EAST	MDB&M

196827

RECORDER'S STAMP

In Eureka County, Nevada, on the 10TH day of February, 2005.

Name and mailing address of locator is: T & T Exploration, LLC
P O Box 6945
Incline Village, NV 89452

The Claim is approximately 1500 feet long and 600 feet wide, such that 10 feet are claimed in a North direction and 1490 feet in a South direction from the point of discovery (monument of location), at which the Notice of Location was posted, together with 300 feet on each side of the monument of location and center line of the Claim. The general course of the lode or vein is from the North to the South direction.

The number, location and markings on each corner monument are as follows:

	<u>Location</u>	<u>Markings</u>	<u>Description</u>
No. 1:	Northwest Corner	N.W. Corner LM 68	1½" x 1½" x 4' wood post
No. 2:	Northeast Corner	N.E. Corner LM 68	1½" x 1½" x 4' wood post
No. 3:	Southeast Corner	S.E. Corner LM 68	1½" x 1½" x 4' wood post
No. 4:	Southwest Corner	S.W. Corner LM 68	1½" x 1½" x 4' wood post

As erected on the ground, each corner monument is marked as described above by scribed metal tags.

The work of location consisted of making a claim map as provided in NRS 517.040.

Dated this 15th day of April, 2005

SIGNATURE OF LOCATOR

By: H. H. Tonking
H. H. Tonking, Agent

Nevada - Lode Certificate of Location - NRS. 517.050

196827

BOOK 409 PAGE 154

**CERTIFICATE OF LOCATION
LODE MINING CLAIM**

TO ALL WHOM IT MAY CONCERN:

The undersigned hereby certifies that he has caused to be located the
LM 69 Lode Mining Claim in the following quarter sections(s):

<u>1/4</u>	<u>Section</u>	<u>Township</u>	<u>Range</u>	<u>Meridian</u>
SE	15	20 NORTH	50 EAST	MDB&M
NE	22	20 NORTH	50 EAST	MDB&M

BOOK **409** PAGE **155**
OFFICIAL RECORDS
RECORDED AT THE REQUEST OF
T & T EXPLORATION
2005 APR 29 PM 1:27

EUREKA COUNTY, NEVADA
M.N. RESALEATI, RECORDER
FILE NO. FEES **20.50**

196828

RECORDER'S STAMP

In Eureka County, Nevada, on the 10TH day of February, 2005.

Name and mailing address of locator is: T & T Exploration, LLC
P O Box 6945
Incline Village, NV 89452

The Claim is approximately 1500 feet long and 600 feet wide, such that 1490 feet are claimed in a North direction and 10 feet in a South direction from the point of discovery (monument of location), at which the Notice of Location was posted, together with 300 feet on each side of the monument of location and center line of the Claim. The general course of the lode or vein is from the North to the South direction.

The number, location and markings on each corner monument are as follows:

	<u>Location</u>	<u>Markings</u>	<u>Description</u>
No. 1:	Northwest Corner	N.W. Corner LM 69	1½" x 1½" x 4' wood post
No. 2:	Northeast Corner	N.E. Corner LM 69	1½" x 1½" x 4' wood post
No. 3:	Southeast Corner	S.E. Corner LM 69	1½" x 1½" x 4' wood post
No. 4:	Southwest Corner	S.W. Corner LM 69	1½" x 1½" x 4' wood post

As erected on the ground, each corner monument is marked as described above by scribed metal tags.

The work of location consisted of making a claim map as provided in NRS 517.040.

Dated this 15th day of April, 2005

SIGNATURE OF LOCATOR

By: H. H. Tonking, Agent

Nevada - Lode Certificate of Location - NRS. 517.050

196828

BOOK 409 PAGE 156
OFFICIAL RECORDS
RECORDED AT THE REQUEST OF
T & T EXPLORATION
2005 APR 29 PM 1:27

**CERTIFICATE OF LOCATION
LODE MINING CLAIM**

TO ALL WHOM IT MAY CONCERN:

The undersigned hereby certifies that he has caused to be located the
LM 70 Lode Mining Claim in the following quarter sections(s):

<u>1/4</u>	<u>Section</u>	<u>Township</u>	<u>Range</u>	<u>Meridian</u>
<u>NE</u>	<u>22</u>	<u>20 NORTH</u>	<u>50 EAST</u>	<u>MDB&M</u>

196829

EUREKA COUNTY, NEVADA
N.H. REBALEATI, RECORDER
FILE NO. **20.50**

In Eureka County, Nevada, on the 10TH day of February, 2005.

RECORDER'S STAMP

Name and mailing address of locator is: T & T Exploration, LLC
P O Box 6945
Incline Village, NV 89452

The Claim is approximately 1500 feet long and 600 feet wide, such that 10 feet are claimed in a North direction and 1490 feet in a South direction from the point of discovery (monument of location), at which the Notice of Location was posted, together with 300 feet on each side of the monument of location and center line of the Claim. The general course of the lode or vein is from the North to the South direction.

The number, location and markings on each corner monument are as follows:

	<u>Location</u>	<u>Markings</u>	<u>Description</u>
No. 1:	Northwest Corner	N.W. Corner LM 70	1½" x 1½" x 4' wood post
No. 2:	Northeast Corner	N.E. Corner LM 70	1½" x 1½" x 4' wood post
No. 3:	Southeast Corner	S.E. Corner LM 70	1½" x 1½" x 4' wood post
No. 4:	Southwest Corner	S.W. Corner LM 70	1½" x 1½" x 4' wood post

As erected on the ground, each corner monument is marked as described above by scribed metal tags.

The work of location consisted of making a claim map as provided in NRS 517.040.

Dated this 15th day of April, 2005

SIGNATURE OF LOCATOR

By: H. H. Tonking, Agent

Nevada - Lode Certificate of Location - NRS. 517.050

196829

BOOK 409 PAGE 156

**CERTIFICATE OF LOCATION
LODE MINING CLAIM**

BOOK **409** PAGE **157**
OFFICIAL RECORDS
RECORDED AT THE REQUEST OF
T & T EXPLORATION
2005 APR 29 PM 1:27

EUREKA COUNTY, NEVADA
M.M. REBALEATI, RECORDER
FILE NO. FEES **20.50**

196830

TO ALL WHOM IT MAY CONCERN:

The undersigned hereby certifies that he has caused to be located the
LM 71 Lode Mining Claim in the following quarter sections(s):

<u>1/4</u>	<u>Section</u>	<u>Township</u>	<u>Range</u>	<u>Meridian</u>
SE	15	20 NORTH	50 EAST	MDB&M
NE	22	20 NORTH	50 EAST	MDB&M

RECORDER'S STAMP

In Eureka County, Nevada, on the 10TH day of February, 2005.

Name and mailing address of locator is: T & T Exploration, LLC
P O Box 6945
Incline Village, NV 89452

The Claim is approximately 1500 feet long and 600 feet wide, such that 1490 feet are claimed in a North direction and 10 feet in a South direction from the point of discovery (monument of location), at which the Notice of Location was posted, together with 300 feet on each side of the monument of location and center line of the Claim. The general course of the lode or vein is from the North to the South direction.

The number, location and markings on each corner monument are as follows:


	<u>Location</u>	<u>Markings</u>	<u>Description</u>
No. 1:	Northwest Corner	N.W. Corner LM 71	1½" x 1½" x 4' wood post
No. 2:	Northeast Corner	N.E. Corner LM 71	1½" x 1½" x 4' wood post
No. 3:	Southeast Corner	S.E. Corner LM 71	1½" x 1½" x 4' wood post
No. 4:	Southwest Corner	S.W. Corner LM 71	1½" x 1½" x 4' wood post

As erected on the ground, each corner monument is marked as described above by scribed metal tags.

The work of location consisted of making a claim map as provided in NRS 517.040.

Dated this 15th day of April, 2005

SIGNATURE OF LOCATOR

By: 
H. H. Tonking, Agent

Nevada - Lode Certificate of Location - NRS. 517.050

196830

BOOK 409 PAGE 158
OFFICIAL RECORDS
RECORDED AT THE REQUEST OF
T & T EXPLORATION
2005 APR 29 PM 1:27

**CERTIFICATE OF LOCATION
LODE MINING CLAIM**

TO ALL WHOM IT MAY CONCERN:

The undersigned hereby certifies that he has caused to be located the
LM 72 Lode Mining Claim in the following quarter sections(s):

<u>1/4</u>	<u>Section</u>	<u>Township</u>	<u>Range</u>	<u>Meridian</u>
<u>NE</u>	<u>22</u>	<u>20 NORTH</u>	<u>50 EAST</u>	<u>MDB&M</u>

EUREKA COUNTY, NEVADA
M.N. REBALEATI, RECORDER
FILE NO. FEES 20.50
196831

In Eureka County, Nevada, on the 10TH day of February, 2005.

RECORDER'S STAMP

Name and mailing address of locator is: T & T Exploration, LLC
P O Box 6945
Incline Village, NV 89452

The Claim is approximately 1500 feet long and 600 feet wide, such that 10 feet are claimed in a North direction and 1490 feet in a South direction from the point of discovery (monument of location), at which the Notice of Location was posted, together with 300 feet on each side of the monument of location and center line of the Claim. The general course of the lode or vein is from the North to the South direction.

The number, location and markings on each corner monument are as follows:

	<u>Location</u>	<u>Markings</u>	<u>Description</u>
No. 1:	Northwest Corner	N.W. Corner LM 72	1½" x 1½" x 4' wood post
No. 2:	Northeast Corner	N.E. Corner LM 72	1½" x 1½" x 4' wood post
No. 3:	Southeast Corner	S.E. Corner LM 72	1½" x 1½" x 4' wood post
No. 4:	Southwest Corner	S.W. Corner LM 72	1½" x 1½" x 4' wood post

As erected on the ground, each corner monument is marked as described above by scribed metal tags.

The work of location consisted of making a claim map as provided in NRS 517.040.

Dated this 15th day of April, 2005

SIGNATURE OF LOCATOR

By: H. H. Tonking, Agent

Nevada - Lode Certificate of Location - NRS. 517.050

196831

BOOK 409 PAGE 159
OFFICIAL RECORDS
RECORDED AT THE REQUEST OF
T & T EXPLORATION
2005 APR 29 PM 1:27

**CERTIFICATE OF LOCATION
LODE MINING CLAIM**

TO ALL WHOM IT MAY CONCERN:

The undersigned hereby certifies that he has caused to be located the
LM 73 Lode Mining Claim in the following quarter sections(s):

<u>1/4</u>	<u>Section</u>	<u>Township</u>	<u>Range</u>	<u>Meridian</u>
SE	15	20 NORTH	50 EAST	MDB&M
NE	22	20 NORTH	50 EAST	MDB&M

EUREKA COUNTY, NEVADA
M.N. REBALEATI, RECORDER
FILE NO.

FEES 20.50

196832

RECORDER'S STAMP

In Eureka County, Nevada, on the 10TH day of February, 2005.

Name and mailing address of locator is: T & T Exploration, LLC
P O Box 6945
Incline Village, NV 89452

The Claim is approximately 1500 feet long and 600 feet wide, such that 1490 feet are claimed in a North direction and 10 feet in a South direction from the point of discovery (monument of location), at which the Notice of Location was posted, together with 300 feet on each side of the monument of location and center line of the Claim. The general course of the lode or vein is from the North to the South direction.

The number, location and markings on each corner monument are as follows:

	<u>Location</u>	<u>Markings</u>	<u>Description</u>
No. 1:	Northwest Corner	N.W. Corner LM 73	1½" x 1½" x 4' wood post
No. 2:	Northeast Corner	N.E. Corner LM 73	1½" x 1½" x 4' wood post
No. 3:	Southeast Corner	S.E. Corner LM 73	1½" x 1½" x 4' wood post
No. 4:	Southwest Corner	S.W. Corner LM 73	1½" x 1½" x 4' wood post

As erected on the ground, each corner monument is marked as described above by scribed metal tags.

The work of location consisted of making a claim map as provided in NRS 517.040.

Dated this 15th day of April, 2005

SIGNATURE OF LOCATOR

By: H. H. Tonking
H. H. Tonking, Agent

Nevada - Lode Certificate of Location - NRS. 517.050

196832

BOOK 409 PAGE 159

BOOK 409 PAGE 160
OFFICIAL RECORDS
RECORDED AT THE REQUEST OF
T & T EXPLORATION
2005 APR 29 PM 1:27

**CERTIFICATE OF LOCATION
LODE MINING CLAIM**

TO ALL WHOM IT MAY CONCERN:

The undersigned hereby certifies that he has caused to be located the
LM 74 Lode Mining Claim in the following quarter sections(s):

<u>1/4</u>	<u>Section</u>	<u>Township</u>	<u>Range</u>	<u>Meridian</u>
NE	22	20 NORTH	50 EAST	MDB&M

196833

EUREKA COUNTY, NEVADA
M.H. REGALEATI, RECORDER
FILE NO. FEES 20.50

In Eureka County, Nevada, on the 10TH day of February, 2005.

RECORDER'S STAMP

Name and mailing address of locator is: T & T Exploration, LLC
P O Box 6945
Incline Village, NV 89452

The Claim is approximately 1500 feet long and 600 feet wide, such that 10 feet are claimed in a North direction and 1490 feet in a South direction from the point of discovery (monument of location), at which the Notice of Location was posted, together with 300 feet on each side of the monument of location and center line of the Claim. The general course of the lode or vein is from the North to the South direction.

The number, location and markings on each corner monument are as follows:

	<u>Location</u>	<u>Markings</u>	<u>Description</u>
No. 1:	Northwest Corner	N.W. Corner LM 74	1½" x 1½" x 4' wood post
No. 2:	Northeast Corner	N.E. Corner LM 74	1½" x 1½" x 4' wood post
No. 3:	Southeast Corner	S.E. Corner LM 74	1½" x 1½" x 4' wood post
No. 4:	Southwest Corner	S.W. Corner LM 74	1½" x 1½" x 4' wood post

As erected on the ground, each corner monument is marked as described above by scribed metal tags.

The work of location consisted of making a claim map as provided in NRS 517.040.

Dated this 15th day of April, 2005

SIGNATURE OF LOCATOR

By:


H. H. Tonking, Agent

Nevada - Lode Certificate of Location - NRS. 517.050

196833

BOOK 409 PAGE 161
OFFICIAL RECORDS
RECORDED AT THE REQUEST OF
T & T EXPLORATION
2005 APR 29 PM 1:27

EUREKA COUNTY, NEVADA
M.N. REBALEATI, RECORDER
FILE NO. FEES 20.50

**CERTIFICATE OF LOCATION
LODE MINING CLAIM**

TO ALL WHOM IT MAY CONCERN:

The undersigned hereby certifies that he has caused to be located the
LM 75 Lode Mining Claim in the following quarter sections(s):

196834

<u>1/4</u>	<u>Section</u>	<u>Township</u>	<u>Range</u>	<u>Meridian</u>
SE	15	20 NORTH	50 EAST	MDB&M
SW	14	20 NORTH	50 EAST	MDB&M
NE	22	20 NORTH	50 EAST	MDB&M
NW	23	20 NORTH	50 EAST	MDB&M

In Eureka County, Nevada, on the 10th day of February, 2005.

RECORDER'S STAMP

Name and mailing address of locator is: T & T Exploration, LLC
P O Box 6945
Incline Village, NV 89452

The Claim is approximately 1500 feet long and 600 feet wide, such that 1490 feet are claimed in a North direction and 10 feet in a South direction from the point of discovery (monument of location), at which the Notice of Location was posted, together with 300 feet on each side of the monument of location and center line of the Claim. The general course of the lode or vein is from the North to the South direction.

The number, location and markings on each corner monument are as follows:

	<u>Location</u>	<u>Markings</u>	<u>Description</u>
No. 1:	Northwest Corner	N.W. Corner LM 75	1½" x 1½" x 4' wood post
No. 2:	Northeast Corner	N.E. Corner LM 75	1½" x 1½" x 4' wood post
No. 3:	Southeast Corner	S.E. Corner LM 75	1½" x 1½" x 4' wood post
No. 4:	Southwest Corner	S.W. Corner LM 75	1½" x 1½" x 4' wood post

As erected on the ground, each corner monument is marked as described above by scribed metal tags.

The work of location consisted of making a claim map as provided in NRS 517.040.

Dated this 15th day of April, 2005

SIGNATURE OF LOCATOR

By: H. H. Tonking, Agent

Nevada - Lode Certificate of Location - NRS. 517.050

196834

BOOK 409 PAGE 161

**CERTIFICATE OF LOCATION
LODE MINING CLAIM**

BOOK 409 PAGE 162
OFFICIAL RECORDS
RECORDED AT THE REQUEST OF
T & T EXPLORATION
2005 APR 29 PM 1:27

EUREKA COUNTY, NEVADA
M.N. REBALEATI, RECORDER
FILE NO. FEES 20.50

196835

TO ALL WHOM IT MAY CONCERN:

The undersigned hereby certifies that he has caused to be located the
LM 76 Lode Mining Claim in the following quarter sections(s):

<u>1/4</u>	<u>Section</u>	<u>Township</u>	<u>Range</u>	<u>Meridian</u>
NE	22	20 NORTH	50 EAST	MDB&M
NW	23	20 NORTH	50 EAST	MDB&M

RECORDER'S STAMP

In Eureka County, Nevada, on the 10TH day of February, 2005.

Name and mailing address of locator is: T & T Exploration, LLC
P O Box 6945
Incline Village, NV 89452

The Claim is approximately 1500 feet long and 600 feet wide, such that 10 feet are claimed in a North direction and 1490 feet in a South direction from the point of discovery (monument of location), at which the Notice of Location was posted, together with 300 feet on each side of the monument of location and center line of the Claim. The general course of the lode or vein is from the North to the South direction.

The number, location and markings on each corner monument are as follows:

	<u>Location</u>	<u>Markings</u>	<u>Description</u>
No. 1:	Northwest Corner	N.W. Corner LM 76	1½" x 1½" x 4' wood post
No. 2:	Northeast Corner	N.E. Corner LM 76	1½" x 1½" x 4' wood post
No. 3:	Southeast Corner	S.E. Corner LM 76	1½" x 1½" x 4' wood post
No. 4:	Southwest Corner	S.W. Corner LM 76	1½" x 1½" x 4' wood post

As erected on the ground, each corner monument is marked as described above by scribed metal tags.

The work of location consisted of making a claim map as provided in NRS 517.040.

Dated this 15th day of April, 2005

SIGNATURE OF LOCATOR

By:


H. H. Tonking, Agent

Nevada - Lode Certificate of Location - NRS. 517.050

196835

BOOK 409 PAGE 163
OFFICIAL RECORDS
RECORDED AT THE REQUEST OF
T & T EXPLORATION
2005 APR 29 PM 1:27

**CERTIFICATE OF LOCATION
LODE MINING CLAIM**

TO ALL WHOM IT MAY CONCERN:

The undersigned hereby certifies that he has caused to be located the
LM 77 Lode Mining Claim in the following quarter sections(s):

<u>1/4</u>	<u>Section</u>	<u>Township</u>	<u>Range</u>	<u>Meridian</u>
SW	14	20 NORTH	50 EAST	MDB&M
NW	23	20 NORTH	50 EAST	MDB&M

EUREKA COUNTY, NEVADA
M.N. REBALEATI, RECORDER
FILE NO. FEES 20-50

196836

RECORDER'S STAMP

In Eureka County, Nevada, on the 10TH day of February, 2005.

Name and mailing address of locator is: T & T Exploration, LLC
P O Box 6945
Incline Village, NV 89452

The Claim is approximately 1500 feet long and 600 feet wide, such that 1490 feet are claimed in a North direction and 10 feet in a South direction from the point of discovery (monument of location), at which the Notice of Location was posted, together with 300 feet on each side of the monument of location and center line of the Claim. The general course of the lode or vein is from the North to the South direction.

The number, location and markings on each corner monument are as follows:

	<u>Location</u>	<u>Markings</u>	<u>Description</u>
No. 1:	Northwest Corner	N.W. Corner LM 77	1½" x 1½" x 4' wood post
No. 2:	Northeast Corner	N.E. Corner LM 77	1½" x 1½" x 4' wood post
No. 3:	Southeast Corner	S.E. Corner LM 77	1½" x 1½" x 4' wood post
No. 4:	Southwest Corner	S.W. Corner LM 77	1½" x 1½" x 4' wood post

As erected on the ground, each corner monument is marked as described above by scribed metal tags.

The work of location consisted of making a claim map as provided in NRS 517.040.

Dated this 15th day of April, 2005

SIGNATURE OF LOCATOR

By: 
H. H. Tonking, Agent

Nevada - Lode Certificate of Location - NRS. 517.050

196836

**CERTIFICATE OF LOCATION
LODE MINING CLAIM**

BOOK 409 PAGE 164
OFFICIAL RECORDS
RECORDED AT THE REQUEST OF
T & T EXPLORATION
2005 APR 29 PM 1:27

EUREKA COUNTY, NEVADA
M.N. REBALEATI, RECORDER
FILE NO. 196837 FEES 20.50

TO ALL WHOM IT MAY CONCERN:

The undersigned hereby certifies that he has caused to be located the
LM 78 Lode Mining Claim in the following quarter sections(s):

<u>1/4</u>	<u>Section</u>	<u>Township</u>	<u>Range</u>	<u>Meridian</u>
NW	23	20 NORTH	50 EAST	MDB&M

In Eureka County, Nevada, on the 10TH day of February, 2005.

RECORDER'S STAMP

Name and mailing address of locator is: T & T Exploration, LLC
P O Box 6945
Incline Village, NV 89452

The Claim is approximately 1500 feet long and 600 feet wide, such that 10 feet are claimed in a North direction and 1490 feet in a South direction from the point of discovery (monument of location), at which the Notice of Location was posted, together with 300 feet on each side of the monument of location and center line of the Claim. The general course of the lode or vein is from the North to the South direction.

The number, location and markings on each corner monument are as follows:

	<u>Location</u>	<u>Markings</u>	<u>Description</u>
No. 1:	Northwest Corner	N.W. Corner LM 78	1½" x 1½" x 4' wood post
No. 2:	Northeast Corner	N.E. Corner LM 78	1½" x 1½" x 4' wood post
No. 3:	Southeast Corner	S.E. Corner LM 78	1½" x 1½" x 4' wood post
No. 4:	Southwest Corner	S.W. Corner LM 78	1½" x 1½" x 4' wood post

As erected on the ground, each corner monument is marked as described above by scribed metal tags.

The work of location consisted of making a claim map as provided in NRS 517.040.

Dated this 15th day of April, 2005

SIGNATURE OF LOCATOR

By: H. H. Tonking
H. H. Tonking, Agent

Nevada - Lode Certificate of Location - NRS. 517.050

196837

BOOK 409 PAGE 165
OFFICIAL RECORDS
RECORDED AT THE REQUEST OF
T & T EXPLORATION
2005 APR 29 PM 1:27

**CERTIFICATE OF LOCATION
LODE MINING CLAIM**

EUREKA COUNTY, NEVADA
M.N. REBALEATI, RECORDER
FILE NO. FEES 20.50

TO ALL WHOM IT MAY CONCERN:

The undersigned hereby certifies that he has caused to be located the
LM 79 Lode Mining Claim in the following quarter sections(s):

<u>1/4</u>	<u>Section</u>	<u>Township</u>	<u>Range</u>	<u>Meridian</u>
SW	14	20 NORTH	50 EAST	MDB&M
NW	23	20 NORTH	50 EAST	MDB&M

196838

RECORDER'S STAMP

In Eureka County, Nevada, on the 10TH day of February, 2005.

Name and mailing address of locator is: T & T Exploration, LLC
P O Box 6945
Incline Village, NV 89452

The Claim is approximately 1500 feet long and 600 feet wide, such that 1490 feet are claimed in a North direction and 10 feet in a South direction from the point of discovery (monument of location), at which the Notice of Location was posted, together with 300 feet on each side of the monument of location and center line of the Claim. The general course of the lode or vein is from the North to the South direction.

The number, location and markings on each corner monument are as follows:

	<u>Location</u>	<u>Markings</u>	<u>Description</u>
No. 1:	Northwest Corner	N.W. Corner LM 79	1½" x 1½" x 4' wood post
No. 2:	Northeast Corner	N.E. Corner LM 79	1½" x 1½" x 4' wood post
No. 3:	Southeast Corner	S.E. Corner LM 79	1½" x 1½" x 4' wood post
No. 4:	Southwest Corner	S.W. Corner LM 79	1½" x 1½" x 4' wood post

As erected on the ground, each corner monument is marked as described above by scribed metal tags.

The work of location consisted of making a claim map as provided in NRS 517.040.

Dated this 15th day of April, 2005

SIGNATURE OF LOCATOR

By:

H. H. Tonking, Agent

Nevada - Lode Certificate of Location - NRS. 517.050

196838

BOOK 409 PAGE 166
OFFICIAL RECORDS
RECORDED AT THE REQUEST OF
T & T EXPLORATION
2005 APR 29 PM 1:27

EUREKA COUNTY, NEVADA
M.N. REBALEATI, RECORDER
FILE NO. 20-50

**CERTIFICATE OF LOCATION
LODE MINING CLAIM**

TO ALL WHOM IT MAY CONCERN:

The undersigned hereby certifies that he has caused to be located the
LM 80 Lode Mining Claim in the following quarter sections(s):

<u>1/4</u>	<u>Section</u>	<u>Township</u>	<u>Range</u>	<u>Meridian</u>
NW	23	20 NORTH	50 EAST	MDB&M

196839

In Eureka County, Nevada, on the 10TH day of February, 2005.

RECORDER'S STAMP

Name and mailing address of locator is: T & T Exploration, LLC
P O Box 6945
Incline Village, NV 89452

The Claim is approximately 1500 feet long and 600 feet wide, such that 10 feet are claimed in a North direction and 1490 feet in a South direction from the point of discovery (monument of location), at which the Notice of Location was posted, together with 300 feet on each side of the monument of location and center line of the Claim. The general course of the lode or vein is from the North to the South direction.

The number, location and markings on each corner monument are as follows:

	<u>Location</u>	<u>Markings</u>	<u>Description</u>
No. 1:	Northwest Corner	N.W. Corner LM 80	1½" x 1½" x 4' wood post
No. 2:	Northeast Corner	N.E. Corner LM 80	1½" x 1½" x 4' wood post
No. 3:	Southeast Corner	S.E. Corner LM 80	1½" x 1½" x 4' wood post
No. 4:	Southwest Corner	S.W. Corner LM 80	1½" x 1½" x 4' wood post

As erected on the ground, each corner monument is marked as described above by scribed metal tags.

The work of location consisted of making a claim map as provided in NRS 517.040.

Dated this 15th day of April, 2005

SIGNATURE OF LOCATOR

By:


H. H. Tonking, Agent

Nevada - Lode Certificate of Location - NRS. 517.050

196839

BOOK 409 PAGE 167
OFFICIAL RECORDS
RECORDED AT THE REQUEST OF
T & T EXPLORATION
2005 APR 29 PM 1:28

EUREKA COUNTY, NEVADA
M.N. REBALEATI, RECORDER
FILE NO. FEES 20.50

**CERTIFICATE OF LOCATION
LODE MINING CLAIM**

TO ALL WHOM IT MAY CONCERN:

The undersigned hereby certifies that he has caused to be located the
LM 81 Lode Mining Claim in the following quarter sections(s):

<u>1/4</u>	<u>Section</u>	<u>Township</u>	<u>Range</u>	<u>Meridian</u>
SW	14	20 NORTH	50 EAST	MDB&M
NW	23	20 NORTH	50 EAST	MDB&M

196840

RECORDER'S STAMP

In Eureka County, Nevada, on the 10TH day of February, 2005.

Name and mailing address of locator is: T & T Exploration, LLC
P O Box 6945
Incline Village, NV 89452

The Claim is approximately 1500 feet long and 600 feet wide, such that 1490 feet are claimed in a North direction and 10 feet in a South direction from the point of discovery (monument of location), at which the Notice of Location was posted, together with 300 feet on each side of the monument of location and center line of the Claim. The general course of the lode or vein is from the North to the South direction.

The number, location and markings on each corner monument are as follows:

	<u>Location</u>	<u>Markings</u>	<u>Description</u>
No. 1:	Northwest Corner	N.W. Corner LM 81	1½" x 1½" x 4' wood post
No. 2:	Northeast Corner	N.E. Corner LM 81	1½" x 1½" x 4' wood post
No. 3:	Southeast Corner	S.E. Corner LM 81	1½" x 1½" x 4' wood post
No. 4:	Southwest Corner	S.W. Corner LM 81	1½" x 1½" x 4' wood post

As erected on the ground, each corner monument is marked as described above by scribed metal tags.

The work of location consisted of making a claim map as provided in NRS 517.040.

Dated this 15th day of April, 2005

SIGNATURE OF LOCATOR

By: H. H. Tonking
H. H. Tonking, Agent

Nevada - Lode Certificate of Location - NRS. 517.050

196840

**CERTIFICATE OF LOCATION
LODE MINING CLAIM**

TO ALL WHOM IT MAY CONCERN:

The undersigned hereby certifies that he has caused to be located the
LM 82 Lode Mining Claim in the following quarter sections(s):

<u>1/4</u>	<u>Section</u>	<u>Township</u>	<u>Range</u>	<u>Meridian</u>
NW	23	20 NORTH	50 EAST	MDB&M

In Eureka County, Nevada, on the 10TH day of February, 2005.

Name and mailing address of locator is: T & T Exploration, LLC
P O Box 6945
Incline Village, NV 89452

The Claim is approximately 1500 feet long and 600 feet wide, such that 10 feet are claimed in a North direction and 1490 feet in a South direction from the point of discovery (monument of location), at which the Notice of Location was posted, together with 300 feet on each side of the monument of location and center line of the Claim. The general course of the lode or vein is from the North to the South direction.

The number, location and markings on each corner monument are as follows:

	<u>Location</u>	<u>Markings</u>	<u>Description</u>
No. 1:	Northwest Corner	N.W. Corner LM 82	1½" x 1½" x 4' wood post
No. 2:	Northeast Corner	N.E. Corner LM 82	1½" x 1½" x 4' wood post
No. 3:	Southeast Corner	S.E. Corner LM 82	1½" x 1½" x 4' wood post
No. 4:	Southwest Corner	S.W. Corner LM 82	1½" x 1½" x 4' wood post


As erected on the ground, each corner monument is marked as described above by scribed metal tags.

The work of location consisted of making a claim map as provided in NRS 517.040.

Dated this 15th day of April, 2005

SIGNATURE OF LOCATOR

By:


H. H. Tonking, Agent

BOOK 409 PAGE 168
OFFICIAL RECORDS
RECORDED AT THE REQUEST OF
T & T EXPLORATION
2005 APR 29 PM 1:28
EUREKA COUNTY, NEVADA
M.H. REBALEATI, RECORDER
FILE NO. 196841
FEES 20.50

RECORDER'S STAMP

Nevada - Lode Certificate of Location - NRS. 517.050

196841

BOOK 409 PAGE 168

BOOK 409 PAGE 169
OFFICIAL RECORDS
RECORDED AT THE REQUEST OF
T & T EXPLORATION
2005 APR 29 PM 1:28

**CERTIFICATE OF LOCATION
LODE MINING CLAIM**

TO ALL WHOM IT MAY CONCERN:

The undersigned hereby certifies that he has caused to be located the
LM 83 Lode Mining Claim in the following quarter sections(s):

<u>1/4</u>	<u>Section</u>	<u>Township</u>	<u>Range</u>	<u>Meridian</u>
SW	14	20 NORTH	50 EAST	MDB&M
NW	23	20 NORTH	50 EAST	MDB&M

EUREKA COUNTY, NEVADA
M.N. REBALEATI, RECORDER
FILE NO. FEES 20.50

196842

RECORDER'S STAMP

In Eureka County, Nevada, on the 10TH day of February, 2005.

Name and mailing address of locator is: T & T Exploration, LLC
P O Box 6945
Incline Village, NV 89452

The Claim is approximately 1500 feet long and 600 feet wide, such that 1490 feet are claimed in a North direction and 10 feet in a South direction from the point of discovery (monument of location), at which the Notice of Location was posted, together with 300 feet on each side of the monument of location and center line of the Claim. The general course of the lode or vein is from the North to the South direction.

The number, location and markings on each corner monument are as follows:

	<u>Location</u>	<u>Markings</u>	<u>Description</u>
No. 1:	Northwest Corner	N.W. Corner LM 83	1½" x 1½" x 4' wood post
No. 2:	Northeast Corner	N.E. Corner LM 83	1½" x 1½" x 4' wood post
No. 3:	Southeast Corner	S.E. Corner LM 83	1½" x 1½" x 4' wood post
No. 4:	Southwest Corner	S.W. Corner LM 83	1½" x 1½" x 4' wood post

As erected on the ground, each corner monument is marked as described above by scribed metal tags.

The work of location consisted of making a claim map as provided in NRS 517.040.

Dated this 15th day of April, 2005

SIGNATURE OF LOCATOR

By:


H. H. Tonking, Agent

Nevada - Lode Certificate of Location - NRS. 517.050

196842

BOOK 409 PAGE 169

**CERTIFICATE OF LOCATION
LODE MINING CLAIM**

BOOK **409** PAGE **170**
OFFICIAL RECORDS
RECORDED AT THE REQUEST OF
T & T EXPLORATION
2005 APR 29 PM 1:28

EUREKA COUNTY, NEVADA
M.H. REBALEATI, RECORDER
FILE NO. FEES **20.50**

196843

TO ALL WHOM IT MAY CONCERN:

The undersigned hereby certifies that he has caused to be located the
LM 84 Lode Mining Claim in the following quarter sections(s):

<u>1/4</u>	<u>Section</u>	<u>Township</u>	<u>Range</u>	<u>Meridian</u>
NW	23	20 NORTH	50 EAST	MDB&M

In Eureka County, Nevada, on the 10TH day of February, 2005.

RECORDER'S STAMP

Name and mailing address of locator is: T & T Exploration, LLC
P O Box 6945
Incline Village, NV 89452

The Claim is approximately 1500 feet long and 600 feet wide, such that 10 feet are claimed in a North direction and 1490 feet in a South direction from the point of discovery (monument of location), at which the Notice of Location was posted, together with 300 feet on each side of the monument of location and center line of the Claim. The general course of the lode or vein is from the North to the South direction.

The number, location and markings on each corner monument are as follows:

	<u>Location</u>	<u>Markings</u>	<u>Description</u>
No. 1:	Northwest Corner	N.W. Corner LM 84	1½" x 1½" x 4' wood post
No. 2:	Northeast Corner	N.E. Corner LM 84	1½" x 1½" x 4' wood post
No. 3:	Southeast Corner	S.E. Corner LM 84	1½" x 1½" x 4' wood post
No. 4:	Southwest Corner	S.W. Corner LM 84	1½" x 1½" x 4' wood post

As erected on the ground, each corner monument is marked as described above by scribed metal tags.

The work of location consisted of making a claim map as provided in NRS 517.040.

Dated this 15th day of April, 2005

SIGNATURE OF LOCATOR

By: H. H. Tonking, Agent

Nevada - Lode Certificate of Location - NRS. 517.050

196843

BOOK **409** PAGE **170**

**CERTIFICATE OF LOCATION
LODE MINING CLAIM**

BOOK **409** PAGE **171**
OFFICIAL RECORDS
RECORDED AT THE REQUEST OF
T & T EXPLORATION
2005 APR 29 PM 1:28

EUREKA COUNTY, NEVADA
M.N. REBALEATI, RECORDER
FILE NO. FEES **20.50**

196844

TO ALL WHOM IT MAY CONCERN:

The undersigned hereby certifies that he has caused to be located the
LM 85 Lode Mining Claim in the following quarter sections(s):

<u>1/4</u>	<u>Section</u>	<u>Township</u>	<u>Range</u>	<u>Meridian</u>
SE	14	20 NORTH	50 EAST	MDB&M
NE	23	20 NORTH	50 EAST	MDB&M

RECORDER'S STAMP

In Eureka County, Nevada, on the 10TH day of February, 2005.

Name and mailing address of locator is: T & T Exploration, LLC
P O Box 6945
Incline Village, NV 89452

The Claim is approximately 1500 feet long and 600 feet wide, such that 1490 feet are claimed in a North direction and 10 feet in a South direction from the point of discovery (monument of location), at which the Notice of Location was posted, together with 300 feet on each side of the monument of location and center line of the Claim. The general course of the lode or vein is from the North to the South direction.

The number, location and markings on each corner monument are as follows:

	<u>Location</u>	<u>Markings</u>	<u>Description</u>
No. 1:	Northwest Corner	N.W. Corner LM 85	1½" x 1½" x 4' wood post
No. 2:	Northeast Corner	N.E. Corner LM 85	1½" x 1½" x 4' wood post
No. 3:	Southeast Corner	S.E. Corner LM 85	1½" x 1½" x 4' wood post
No. 4:	Southwest Corner	S.W. Corner LM 85	1½" x 1½" x 4' wood post

As erected on the ground, each corner monument is marked as described above by scribed metal tags.

The work of location consisted of making a claim map as provided in NRS 517.040.

Dated this 15th day of April, 2005

SIGNATURE OF LOCATOR

By: _____

H. H. Tonking, Agent

Nevada - Lode Certificate of Location - NRS. 517.050

196844

**CERTIFICATE OF LOCATION
LODE MINING CLAIM**

TO ALL WHOM IT MAY CONCERN:

The undersigned hereby certifies that he has caused to be located the
LM 86 Lode Mining Claim in the following quarter sections(s):

<u>1/4</u>	<u>Section</u>	<u>Township</u>	<u>Range</u>	<u>Meridian</u>
<u>NE</u>	<u>23</u>	<u>20 NORTH</u>	<u>50 EAST</u>	<u>MDB&M</u>

In Eureka County, Nevada, on the 10TH day of February, 2005.

RECORDER'S STAMP

Name and mailing address of locator is: T & T Exploration, LLC
P O Box 6945
Incline Village, NV 89452

The Claim is approximately 1500 feet long and 600 feet wide, such that 10 feet are claimed in a North direction and 1490 feet in a South direction from the point of discovery (monument of location), at which the Notice of Location was posted, together with 300 feet on each side of the monument of location and center line of the Claim. The general course of the lode or vein is from the North to the South direction.

The number, location and markings on each corner monument are as follows:

	<u>Location</u>	<u>Markings</u>	<u>Description</u>
No. 1:	Northwest Corner	N.W. Corner LM 86	1½" x 1½" x 4' wood post
No. 2:	Northeast Corner	N.E. Corner LM 86	1½" x 1½" x 4' wood post
No. 3:	Southeast Corner	S.E. Corner LM 86	1½" x 1½" x 4' wood post
No. 4:	Southwest Corner	S.W. Corner LM 86	1½" x 1½" x 4' wood post

As erected on the ground, each corner monument is marked as described above by scribed metal tags.

The work of location consisted of making a claim map as provided in NRS 517.040.

Dated this 15th day of April, 2005

SIGNATURE OF LOCATOR

By: H. H. Tonking
H. H. Tonking, Agent

BOOK 409 PAGE 172
OFFICIAL RECORDS
RECORDED AT THE REQUEST OF
T & T EXPLORATION
2005 APR 29 PM 1:28
EUREKA COUNTY, NEVADA
M.H. REDELEATI, RECORDER
FILE NO. 196845 FEES 20.50

Nevada - Lode Certificate of Location - NRS 517.050

196845

BOOK 409 PAGE 172

**CERTIFICATE OF LOCATION
LODE MINING CLAIM**

BOOK **409** PAGE **173**
OFFICIAL RECORDS
RECORDED AT THE REQUEST OF
T & T EXPLORATION
2005 APR 29 PM 1:28

EUREKA COUNTY, NEVADA
M.N. REBALEATI, RECORDER
FILE NO.

FEES **20.50**

196846

TO ALL WHOM IT MAY CONCERN:

The undersigned hereby certifies that he has caused to be located the
LM 87 Lode Mining Claim in the following quarter sections(s):

<u>1/4</u>	<u>Section</u>	<u>Township</u>	<u>Range</u>	<u>Meridian</u>
SE	14	20 NORTH	50 EAST	MDB&M
NE	23	20 NORTH	50 EAST	MDB&M

RECORDER'S STAMP

In Eureka County, Nevada, on the 10TH day of February, 2005.

Name and mailing address of locator is: T & T Exploration, LLC
P O Box 6945
Incline Village, NV 89452

The Claim is approximately 1500 feet long and 600 feet wide, such that 1490 feet are claimed in a North direction and 10 feet in a South direction from the point of discovery (monument of location), at which the Notice of Location was posted, together with 300 feet on each side of the monument of location and center line of the Claim. The general course of the lode or vein is from the North to the South direction.

The number, location and markings on each corner monument are as follows:

	<u>Location</u>	<u>Markings</u>	<u>Description</u>
No. 1:	Northwest Corner	N.W. Corner LM 87	1½" x 1½" x 4' wood post
No. 2:	Northeast Corner	N.E. Corner LM 87	1½" x 1½" x 4' wood post
No. 3:	Southeast Corner	S.E. Corner LM 87	1½" x 1½" x 4' wood post
No. 4:	Southwest Corner	S.W. Corner LM 87	1½" x 1½" x 4' wood post

As erected on the ground, each corner monument is marked as described above by scribed metal tags.

The work of location consisted of making a claim map as provided in NRS 517.040.

Dated this 15th day of April, 2005

SIGNATURE OF LOCATOR

By:


H. H. Tonking, Agent

Nevada - Lode Certificate of Location - NRS. 517.050

196846

**CERTIFICATE OF LOCATION
LODE MINING CLAIM**

TO ALL WHOM IT MAY CONCERN:

The undersigned hereby certifies that he has caused to be located the
LM 88 Lode Mining Claim in the following quarter sections(s):

<u>1/4</u>	<u>Section</u>	<u>Township</u>	<u>Range</u>	<u>Meridian</u>
<u>NE</u>	<u>23</u>	<u>20 NORTH</u>	<u>50 EAST</u>	<u>MDB&M</u>

In Eureka County, Nevada, on the 10TH day of February, 2005.

Name and mailing address of locator is: T & T Exploration, LLC
P O Box 6945
Incline Village, NV 89452

The Claim is approximately 1500 feet long and 600 feet wide, such that 10 feet are claimed in a North direction and 1490 feet in a South direction from the point of discovery (monument of location), at which the Notice of Location was posted, together with 300 feet on each side of the monument of location and center line of the Claim. The general course of the lode or vein is from the North to the South direction.

The number, location and markings on each corner monument are as follows:

	<u>Location</u>	<u>Markings</u>	<u>Description</u>
No. 1:	Northwest Corner	N.W. Corner LM 88	1½" x 1½" x 4' wood post
No. 2:	Northeast Corner	N.E. Corner LM 88	1½" x 1½" x 4' wood post
No. 3:	Southeast Corner	S.E. Corner LM 88	1½" x 1½" x 4' wood post
No. 4:	Southwest Corner	S.W. Corner LM 88	1½" x 1½" x 4' wood post


As erected on the ground, each corner monument is marked as described above by scribed metal tags.

The work of location consisted of making a claim map as provided in NRS 517.040.

Dated this 15th day of April, 2005

SIGNATURE OF LOCATOR

By:


H. H. Tonking, Agent

BOOK 409 PAGE 174
OFFICIAL RECORDS
RECORDED AT THE REQUEST OF
T & T EXPLORATION
2005 APR 29 PM 1:28

EUREKA COUNTY, NEVADA
M.H. REBALEATI, RECORDER
FILE NO.

196847

FEES 20.50

RECORDER'S STAMP

Nevada - Lode Certificate of Location - NRS. 517.050

**CERTIFICATE OF LOCATION
LODE MINING CLAIM**

TO ALL WHOM IT MAY CONCERN:

The undersigned hereby certifies that he has caused to be located the
LM 89 Lode Mining Claim in the following quarter sections(s):

<u>1/4</u>	<u>Section</u>	<u>Township</u>	<u>Range</u>	<u>Meridian</u>
SE	14	20 NORTH	50 EAST	MDB&M
NE	23	20 NORTH	50 EAST	MDB&M

BOOK **409** PAGE **175**
OFFICIAL RECORDS
RECORDED AT THE REQUEST OF
T & T EXPLORATION
2005 APR 29 PM 1:28

EUREKA COUNTY, NEVADA
M.N. REGALEATI, RECORDER
FILE NO.

FEES **20.50**

196848

RECORDER'S STAMP

In Eureka County, Nevada, on the 10TH day of February, 2005.

Name and mailing address of locator is: T & T Exploration, LLC
P O Box 6945
Incline Village, NV 89452

The Claim is approximately 1500 feet long and 600 feet wide, such that 1490 feet are claimed in a North direction and 10 feet in a South direction from the point of discovery (monument of location), at which the Notice of Location was posted, together with 300 feet on each side of the monument of location and center line of the Claim. The general course of the lode or vein is from the North to the South direction.

The number, location and markings on each corner monument are as follows:

	<u>Location</u>	<u>Markings</u>	<u>Description</u>
No. 1:	Northwest Corner	N.W. Corner LM 89	1½" x 1½" x 4' wood post
No. 2:	Northeast Corner	N.E. Corner LM 89	1½" x 1½" x 4' wood post
No. 3:	Southeast Corner	S.E. Corner LM 89	1½" x 1½" x 4' wood post
No. 4:	Southwest Corner	S.W. Corner LM 89	1½" x 1½" x 4' wood post

As erected on the ground, each corner monument is marked as described above by scribed metal tags.

The work of location consisted of making a claim map as provided in NRS 517.040.

Dated this 15th day of April, 2005

SIGNATURE OF LOCATOR

By: [Signature]
H. H. Tonking, Agent

Nevada - Lode Certificate of Location - NRS. 517.050

196848

BOOK **409** PAGE **175**

**CERTIFICATE OF LOCATION
LODE MINING CLAIM**

BOOK **409** PAGE **176**
OFFICIAL RECORDS
RECORDED AT THE REQUEST OF
T & T EXPLORATION
2005 APR 29 PM 1:28

EUREKA COUNTY, NEVADA
M.N. REBALEATI, RECORDER
FILE NO. FEES **26.50**

196849

TO ALL WHOM IT MAY CONCERN:

The undersigned hereby certifies that he has caused to be located the
LM 90 Lode Mining Claim in the following quarter sections(s):

<u>1/4</u>	<u>Section</u>	<u>Township</u>	<u>Range</u>	<u>Meridian</u>
<u>NE</u>	<u>23</u>	<u>20 NORTH</u>	<u>50 EAST</u>	<u>MDB&M</u>

In Eureka County, Nevada, on the 10TH day of February, 2005.

RECORDER'S STAMP

Name and mailing address of locator is: T & T Exploration, LLC
P O Box 6945
Incline Village, NV 89452

The Claim is approximately 1500 feet long and 600 feet wide, such that 10 feet are claimed in a North direction and 1490 feet in a South direction from the point of discovery (monument of location), at which the Notice of Location was posted, together with 300 feet on each side of the monument of location and center line of the Claim. The general course of the lode or vein is from the North to the South direction.

The number, location and markings on each corner monument are as follows:

	<u>Location</u>	<u>Markings</u>	<u>Description</u>
No. 1:	Northwest Corner	N.W. Corner LM 90	1½" x 1½" x 4' wood post
No. 2:	Northeast Corner	N.E. Corner LM 90	1½" x 1½" x 4' wood post
No. 3:	Southeast Corner	S.E. Corner LM 90	1½" x 1½" x 4' wood post
No. 4:	Southwest Corner	S.W. Corner LM 90	1½" x 1½" x 4' wood post

As erected on the ground, each corner monument is marked as described above by scribed metal tags.

The work of location consisted of making a claim map as provided in NRS 517.040.

Dated this 15th day of April, 2005

SIGNATURE OF LOCATOR

By: H. H. Tonking, Agent

Nevada - Lode Certificate of Location - NRS. 517.050

196849

BOOK **409** PAGE **176**

BOOK 409 PAGE 177
OFFICIAL RECORDS
RECORDED AT THE REQUEST OF
T & T EXPLORATION
2005 APR 29 PM 1:29

**CERTIFICATE OF LOCATION
LODE MINING CLAIM**

TO ALL WHOM IT MAY CONCERN:

The undersigned hereby certifies that he has caused to be located the
LM 91 Lode Mining Claim in the following quarter sections(s):

<u>1/4</u>	<u>Section</u>	<u>Township</u>	<u>Range</u>	<u>Meridian</u>
<u>SE</u>	<u>14</u>	<u>20 NORTH</u>	<u>50 EAST</u>	<u>MDB&M</u>
<u>NE</u>	<u>23</u>	<u>20 NORTH</u>	<u>50 EAST</u>	<u>MDB&M</u>

196850

EUREKA COUNTY, NEVADA
M.H. REBALEATI, RECORDER
FILE NO. FEES 20.50

RECORDER'S STAMP

In Eureka County, Nevada, on the 10TH day of February, 2005.

Name and mailing address of locator is: T & T Exploration, LLC
P O Box 6945
Incline Village, NV 89452

The Claim is approximately 1500 feet long and 600 feet wide, such that 1490 feet are claimed in a North direction and 10 feet in a South direction from the point of discovery (monument of location), at which the Notice of Location was posted, together with 300 feet on each side of the monument of location and center line of the Claim. The general course of the lode or vein is from the North to the South direction.

The number, location and markings on each corner monument are as follows:

	<u>Location</u>	<u>Markings</u>	<u>Description</u>
No. 1:	Northwest Corner	N.W. Corner LM 91	1½" x 1½" x 4' wood post
No. 2:	Northeast Corner	N.E. Corner LM 91	1½" x 1½" x 4' wood post
No. 3:	Southeast Corner	S.E. Corner LM 91	1½" x 1½" x 4' wood post
No. 4:	Southwest Corner	S.W. Corner LM 91	1½" x 1½" x 4' wood post

As erected on the ground, each corner monument is marked as described above by scribed metal tags.

The work of location consisted of making a claim map as provided in NRS 517.040.

Dated this 15th day of April, 2005

SIGNATURE OF LOCATOR

By: H. H. Tonking, Agent

Nevada - Lode Certificate of Location - NRS. 517.050

196850

**CERTIFICATE OF LOCATION
LODE MINING CLAIM**

BOOK 409 PAGE 178
OFFICIAL RECORDS
RECORDED AT THE REQUEST OF
T & T EXPLORATION
2005 APR 29 PM 1:29

EUREKA COUNTY, NEVADA
M.N. REBALEATH, RECORDER
FILE NO. FEES 20.50

196851

TO ALL WHOM IT MAY CONCERN:

The undersigned hereby certifies that he has caused to be located the
LM 92 Lode Mining Claim in the following quarter sections(s):

<u>1/4</u>	<u>Section</u>	<u>Township</u>	<u>Range</u>	<u>Meridian</u>
<u>NE</u>	<u>23</u>	<u>20 NORTH</u>	<u>50 EAST</u>	<u>MDB&M</u>

In Eureka County, Nevada, on the 10TH day of February, 2005.

RECORDER'S STAMP

Name and mailing address of locator is: T & T Exploration, LLC
P O Box 6945
Incline Village, NV 89452

The Claim is approximately 1500 feet long and 600 feet wide, such that 10 feet are claimed in a North direction and 1490 feet in a South direction from the point of discovery (monument of location), at which the Notice of Location was posted, together with 300 feet on each side of the monument of location and center line of the Claim. The general course of the lode or vein is from the North to the South direction.

The number, location and markings on each corner monument are as follows:

	<u>Location</u>	<u>Markings</u>	<u>Description</u>
No. 1:	Northwest Corner	N.W. Corner LM 92	1½" x 1½" x 4' wood post
No. 2:	Northeast Corner	N.E. Corner LM 92	1½" x 1½" x 4' wood post
No. 3:	Southeast Corner	S.E. Corner LM 92	1½" x 1½" x 4' wood post
No. 4:	Southwest Corner	S.W. Corner LM 92	1½" x 1½" x 4' wood post

As erected on the ground, each corner monument is marked as described above by scribed metal tags.

The work of location consisted of making a claim map as provided in NRS 517.040.

Dated this 15th day of April, 2005

SIGNATURE OF LOCATOR

By: [Signature]
H. H. Forking, Agent

Nevada - Lode Certificate of Location - NRS. 517.050

196851

**CERTIFICATE OF LOCATION
LODE MINING CLAIM**

TO ALL WHOM IT MAY CONCERN:

The undersigned hereby certifies that he has caused to be located the
LM 93 Lode Mining Claim in the following quarter sections(s):

<u>1/4</u>	<u>Section</u>	<u>Township</u>	<u>Range</u>	<u>Meridian</u>
SE	14	20 NORTH	50 EAST	MDB&M
SW	13	20 NORTH	50 EAST	MDB&M
NE	23	20 NORTH	50 EAST	MDB&M
NW	24	20 NORTH	50 EAST	MDB&M

In Eureka County, Nevada, on the 10th day of February, 2005.

Name and mailing address of locator is: T & T Exploration, LLC
P O Box 6945
Incline Village, NV 89452

The Claim is approximately 1500 feet long and 600 feet wide, such that 1490 feet are claimed in a North direction and 10 feet in a South direction from the point of discovery (monument of location), at which the Notice of Location was posted, together with 300 feet on each side of the monument of location and center line of the Claim. The general course of the lode or vein is from the North to the South direction.

The number, location and markings on each corner monument are as follows:

	<u>Location</u>	<u>Markings</u>	<u>Description</u>
No. 1:	Northwest Corner	N.W. Corner LM 93	1½" x 1½" x 4' wood post
No. 2:	Northeast Corner	N.E. Corner LM 93	1½" x 1½" x 4' wood post
No. 3:	Southeast Corner	S.E. Corner LM 93	1½" x 1½" x 4' wood post
No. 4:	Southwest Corner	S.W. Corner LM 93	1½" x 1½" x 4' wood post

As erected on the ground, each corner monument is marked as described above by scribed metal tags.

The work of location consisted of making a claim map as provided in NRS 517.040.

Dated this 15th day of April, 2005

SIGNATURE OF LOCATOR

By:


H. H. Tomking, Agent

BOOK 409 PAGE 179
OFFICIAL RECORDS
RECORDED AT THE REQUEST OF
T & T EXPLORATION

2005 APR 29 PM 1:29

EUREKA COUNTY, NEVADA
M.N. REBALEATI, RECORDER
FILE NO. FEES 20.50

196852

RECORDER'S STAMP

Nevada - Lode Certificate of Location - NRS. 517.050

196852

BOOK 409 PAGE 179

2005 APR 29 PM 1:29

EUREKA COUNTY, NEVADA
M.N. REBALEATI, RECORDER
FILE NO. FEES 20.50

196853

**CERTIFICATE OF LOCATION
LODE MINING CLAIM**

TO ALL WHOM IT MAY CONCERN:

The undersigned hereby certifies that he has caused to be located the
LM 94 Lode Mining Claim in the following quarter sections(s):

<u>1/4</u>	<u>Section</u>	<u>Township</u>	<u>Range</u>	<u>Meridian</u>
NE	23	20 NORTH	50 EAST	MDB&M
NW	24	20 NORTH	50 EAST	MDB&M

RECORDER'S STAMP

In Eureka County, Nevada, on the 10TH day of February, 2005.

Name and mailing address of locator is: T & T Exploration, LLC
P O Box 6945
Incline Village, NV 89452

The Claim is approximately 1500 feet long and 600 feet wide, such that 10 feet are claimed in a North direction and 1490 feet in a South direction from the point of discovery (monument of location), at which the Notice of Location was posted, together with 300 feet on each side of the monument of location and center line of the Claim. The general course of the lode or vein is from the North to the South direction.

The number, location and markings on each corner monument are as follows:

	<u>Location</u>	<u>Markings</u>	<u>Description</u>
No. 1:	Northwest Corner	N.W. Corner LM 94	1½" x 1½" x 4' wood post
No. 2:	Northeast Corner	N.E. Corner LM 94	1½" x 1½" x 4' wood post
No. 3:	Southeast Corner	S.E. Corner LM 94	1½" x 1½" x 4' wood post
No. 4:	Southwest Corner	S.W. Corner LM 94	1½" x 1½" x 4' wood post

As erected on the ground, each corner monument is marked as described above by scribed metal tags.

The work of location consisted of making a claim map as provided in NRS 517.040.

Dated this 15th day of April, 2005

SIGNATURE OF LOCATOR

By: H. H. Tonking, Agent

Nevada - Lode Certificate of Location - NRS. 517.050

196853

**CERTIFICATE OF LOCATION
LODE MINING CLAIM**

TO ALL WHOM IT MAY CONCERN:

The undersigned hereby certifies that he has caused to be located the
LM 95 Lode Mining Claim in the following quarter sections(s):

<u>1/4</u>	<u>Section</u>	<u>Township</u>	<u>Range</u>	<u>Meridian</u>
SW	13	20 NORTH	50 EAST	MDB&M
NW	24	20 NORTH	50 EAST	MDB&M

BOOK 409 PAGE 81
OFFICIAL RECORDS
RECORDED AT THE REQUEST OF
T & T EXPLORATION
2005 APR 29 PM 1:29
EUREKA COUNTY, NEVADA
M.H. REPALEATI, RECORDER
FILE NO. FEES \$20.50

196854

RECORDER'S STAMP

In Eureka County, Nevada, on the 10TH day of February, 2005.

Name and mailing address of locator is: T & T Exploration, LLC
P O Box 6945
Incline Village, NV 89452

The Claim is approximately 1500 feet long and 600 feet wide, such that 1490 feet are claimed in a North direction and 10 feet in a South direction from the point of discovery (monument of location), at which the Notice of Location was posted, together with 300 feet on each side of the monument of location and center line of the Claim. The general course of the lode or vein is from the North to the South direction.

The number, location and markings on each corner monument are as follows:

	<u>Location</u>	<u>Markings</u>	<u>Description</u>
No. 1:	Northwest Corner	N.W. Corner LM 95	1½" x 1½" x 4' wood post
No. 2:	Northeast Corner	N.E. Corner LM 95	1½" x 1½" x 4' wood post
No. 3:	Southeast Corner	S.E. Corner LM 95	1½" x 1½" x 4' wood post
No. 4:	Southwest Corner	S.W. Corner LM 95	1½" x 1½" x 4' wood post

As erected on the ground, each corner monument is marked as described above by scribed metal tags.

The work of location consisted of making a claim map as provided in NRS 517.040.

Dated this 15th day of April, 2005

SIGNATURE OF LOCATOR

By: H. H. Tonking, Agent

Nevada - Lode Certificate of Location - NRS. 517.050

BOOK 409 PAGE 182
OFFICIAL RECORDS
RECORDED AT THE REQUEST OF
T & T EXPLORATION
2005 APR 29 PM 1:29

EUREKA COUNTY, NEVADA
M.N. REBALEATI, RECORDER
FILE NO. FEES 20.50

**CERTIFICATE OF LOCATION
LODE MINING CLAIM**

TO ALL WHOM IT MAY CONCERN:

The undersigned hereby certifies that he has caused to be located the
LM 96 Lode Mining Claim in the following quarter sections(s):

<u>1/4</u>	<u>Section</u>	<u>Township</u>	<u>Range</u>	<u>Meridian</u>
NW	24	20 NORTH	50 EAST	MDB&M

196855

In Eureka County, Nevada, on the 10TH day of February, 2005.

RECORDER'S STAMP

Name and mailing address of locator is: T & T Exploration, LLC
P O Box 6945
Incline Village, NV 89452

The Claim is approximately 1500 feet long and 600 feet wide, such that 10 feet are claimed in a North direction and 1490 feet in a South direction from the point of discovery (monument of location), at which the Notice of Location was posted, together with 300 feet on each side of the monument of location and center line of the Claim. The general course of the lode or vein is from the North to the South direction.

The number, location and markings on each corner monument are as follows:

	<u>Location</u>	<u>Markings</u>	<u>Description</u>
No. 1:	Northwest Corner	N.W. Corner LM 96	1½" x 1½" x 4' wood post
No. 2:	Northeast Corner	N.E. Corner LM 96	1½" x 1½" x 4' wood post
No. 3:	Southeast Corner	S.E. Corner LM 96	1½" x 1½" x 4' wood post
No. 4:	Southwest Corner	S.W. Corner LM 96	1½" x 1½" x 4' wood post

As erected on the ground, each corner monument is marked as described above by scribed metal tags.

The work of location consisted of making a claim map as provided in NRS 517.040.

Dated this 15th day of April, 2005

SIGNATURE OF LOCATOR

By: H. H. Tonking, Agent

Nevada - Lode Certificate of Location - NRS. 517.050

**CERTIFICATE OF LOCATION
LODE MINING CLAIM**

TO ALL WHOM IT MAY CONCERN:

The undersigned hereby certifies that he has caused to be located the
LM 97 Lode Mining Claim in the following quarter sections(s):

<u>1/4</u>	<u>Section</u>	<u>Township</u>	<u>Range</u>	<u>Meridian</u>
<u>SW</u>	<u>13</u>	<u>20 NORTH</u>	<u>50 EAST</u>	<u>MDB&M</u>
<u>NW</u>	<u>24</u>	<u>20 NORTH</u>	<u>50 EAST</u>	<u>MDB&M</u>

BOOK **409** PAGE **183**
OFFICIAL RECORDS
RECORDED AT THE REQUEST OF
T & T EXPLORATION
2005 APR 29 PM 1:29
EUREKA COUNTY, NEVADA
M.N. REBALEATI, RECORDER
FILE NO.
FEES **20.50**

196856

RECORDER'S STAMP

In Eureka County, Nevada, on the 10TH day of February, 2005.

Name and mailing address of locator is: T & T Exploration, LLC
P O Box 6945
Incline Village, NV 89452

The Claim is approximately 1500 feet long and 600 feet wide, such that 1490 feet are claimed in a North direction and 10 feet in a South direction from the point of discovery (monument of location), at which the Notice of Location was posted, together with 300 feet on each side of the monument of location and center line of the Claim. The general course of the lode or vein is from the North to the South direction.

The number, location and markings on each corner monument are as follows:

	<u>Location</u>	<u>Markings</u>	<u>Description</u>
No. 1:	Northwest Corner	N.W. Corner LM 97	1½" x 1½" x 4' wood post
No. 2:	Northeast Corner	N.E. Corner LM 97	1½" x 1½" x 4' wood post
No. 3:	Southeast Corner	S.E. Corner LM 97	1½" x 1½" x 4' wood post
No. 4:	Southwest Corner	S.W. Corner LM 97	1½" x 1½" x 4' wood post

As erected on the ground, each corner monument is marked as described above by scribed metal tags.

The work of location consisted of making a claim map as provided in NRS 517.040.

Dated this 15th day of April, 2005

SIGNATURE OF LOCATOR

By:


H. H. Torfking, Agent

Nevada - Lode Certificate of Location - NRS. 517.050

196856

**CERTIFICATE OF LOCATION
LODE MINING CLAIM**

BOOK **409** PAGE **184**
OFFICIAL RECORDS
RECORDED AT THE REQUEST OF
T & T EXPLORATION
2005 APR 29 PM 1:29

EUREKA COUNTY, NEVADA
M.N. REBALEATI, RECORDER
FILE NO. FEES **20.50**

196857

TO ALL WHOM IT MAY CONCERN:

The undersigned hereby certifies that he has caused to be located the
LM 98 Lode Mining Claim in the following quarter sections(s):

<u>1/4</u>	<u>Section</u>	<u>Township</u>	<u>Range</u>	<u>Meridian</u>
<u>NW</u>	<u>24</u>	<u>20 NORTH</u>	<u>50 EAST</u>	<u>MDB&M</u>

In Eureka County, Nevada, on the 10TH day of February, 2005.

RECORDER'S STAMP

Name and mailing address of locator is: T & T Exploration, LLC
P O Box 6945
Incline Village, NV 89452

The Claim is approximately 1500 feet long and 600 feet wide, such that 10 feet are claimed in a North direction and 1490 feet in a South direction from the point of discovery (monument of location), at which the Notice of Location was posted, together with 300 feet on each side of the monument of location and center line of the Claim. The general course of the lode or vein is from the North to the South direction.

The number, location and markings on each corner monument are as follows:


	<u>Location</u>	<u>Markings</u>	<u>Description</u>
No. 1:	Northwest Corner	N.W. Corner LM 98	1½" x 1½" x 4' wood post
No. 2:	Northeast Corner	N.E. Corner LM 98	1½" x 1½" x 4' wood post
No. 3:	Southeast Corner	S.E. Corner LM 98	1½" x 1½" x 4' wood post
No. 4:	Southwest Corner	S.W. Corner LM 98	1½" x 1½" x 4' wood post

As erected on the ground, each corner monument is marked as described above by scribed metal tags.

The work of location consisted of making a claim map as provided in NRS 517.040.

Dated this 15th day of April, 2005

SIGNATURE OF LOCATOR

By: 
H. H. Tonking, Agent

Nevada - Lode Certificate of Location - NRS. 517.050

**CERTIFICATE OF LOCATION
LODE MINING CLAIM**

BOOK 409 PAGE 185
OFFICIAL RECORDS
RECORDED AT THE REQUEST OF
T & T EXPLORATION
2005 APR 29 PM 1:30

EUREKA COUNTY, NEVADA
M.N. REBALEATI, RECORDER
FILE NO. FEES 20.50

TO ALL WHOM IT MAY CONCERN:

The undersigned hereby certifies that he has caused to be located the
LM 99 Lode Mining Claim in the following quarter sections(s):

<u>1/4</u>	<u>Section</u>	<u>Township</u>	<u>Range</u>	<u>Meridian</u>
SW	13	20 NORTH	50 EAST	MDB&M
NW	24	20 NORTH	50 EAST	MDB&M

196858

RECORDER'S STAMP

In Eureka County, Nevada, on the 10TH day of February, 2005.

Name and mailing address of locator is: T & T Exploration, LLC
P O Box 6945
Incline Village, NV 89452

The Claim is approximately 1500 feet long and 600 feet wide, such that 1490 feet are claimed in a North direction and 10 feet in a South direction from the point of discovery (monument of location), at which the Notice of Location was posted, together with 300 feet on each side of the monument of location and center line of the Claim. The general course of the lode or vein is from the North to the South direction.

The number, location and markings on each corner monument are as follows:

	<u>Location</u>	<u>Markings</u>	<u>Description</u>
No. 1:	Northwest Corner	N.W. Corner LM 99	1½" x 1½" x 4' wood post
No. 2:	Northeast Corner	N.E. Corner LM 99	1½" x 1½" x 4' wood post
No. 3:	Southeast Corner	S.E. Corner LM 99	1½" x 1½" x 4' wood post
No. 4:	Southwest Corner	S.W. Corner LM 99	1½" x 1½" x 4' wood post

As erected on the ground, each corner monument is marked as described above by scribed metal tags.

The work of location consisted of making a claim map as provided in NRS 517.040.

Dated this 15th day of April, 2005

SIGNATURE OF LOCATOR

By:


H. H. Tonking, Agent

Nevada - Lode Certificate of Location - NRS. 517.050

196858

**CERTIFICATE OF LOCATION
LODE MINING CLAIM**

BOOK 409 PAGE 186
OFFICIAL RECORDS
RECORDED AT THE REQUEST OF
T & T EXPLORATION
2005 APR 29 PM 1:30

EUREKA COUNTY, NEVADA
M.N. REBALEATI, RECORDER
FILE NO. FEES 20.50

TO ALL WHOM IT MAY CONCERN:

The undersigned hereby certifies that he has caused to be located the
LM 100 Lode Mining Claim in the following quarter sections(s):

<u>1/4</u>	<u>Section</u>	<u>Township</u>	<u>Range</u>	<u>Meridian</u>
NW	24	20 NORTH	50 EAST	MDB&M

196859

In Eureka County, Nevada, on the 10TH day of February, 2005.

RECORDER'S STAMP

Name and mailing address of locator is: T & T Exploration, LLC
P O Box 6945
Incline Village, NV 89452

The Claim is approximately 1500 feet long and 600 feet wide, such that 10 feet are claimed in a North direction and 1490 feet in a South direction from the point of discovery (monument of location), at which the Notice of Location was posted, together with 300 feet on each side of the monument of location and center line of the Claim. The general course of the lode or vein is from the North to the South direction.

The number, location and markings on each corner monument are as follows:

	<u>Location</u>	<u>Markings</u>	<u>Description</u>
No. 1:	Northwest Corner	N.W. Corner LM 100	1½" x 1½" x 4' wood post
No. 2:	Northeast Corner	N.E. Corner LM 100	1½" x 1½" x 4' wood post
No. 3:	Southeast Corner	S.E. Corner LM 100	1½" x 1½" x 4' wood post
No. 4:	Southwest Corner	S.W. Corner LM 100	1½" x 1½" x 4' wood post

As erected on the ground, each corner monument is marked as described above by scribed metal tags.

The work of location consisted of making a claim map as provided in NRS 517.040.

Dated this 15th day of April, 2005

SIGNATURE OF LOCATOR

By:


H. H. Tonking, Agent

Nevada - Lode Certificate of Location - NRS. 517.050

BOOK 409 PAGE 186

196859

**CERTIFICATE OF LOCATION
LODE MINING CLAIM**

BOOK 409 PAGE 187
OFFICIAL RECORDS
RECORDED AT THE REQUEST OF
T & T EXPLORATION
2005 APR 29 PM 1:30

EUREKA COUNTY, NEVADA
M.N. REBALEATI, RECORDER
FILE NO. FEES 20.50

TO ALL WHOM IT MAY CONCERN:

The undersigned hereby certifies that he has caused to be located the
LM 101 Lode Mining Claim in the following quarter sections(s):

<u>1/4</u>	<u>Section</u>	<u>Township</u>	<u>Range</u>	<u>Meridian</u>
SW	13	20 NORTH	50 EAST	MDB&M
SE	13	20 NORTH	50 EAST	MDB&M
NW	24	20 NORTH	50 EAST	MDB&M
NE	24	20 NORTH	50 EAST	MDB&M

196860

In Eureka County, Nevada, on the 10th day of February, 2005.

RECORDER'S STAMP

Name and mailing address of locator is: T & T Exploration, LLC
P O Box 6945
Incline Village, NV 89452

The Claim is approximately 1500 feet long and 600 feet wide, such that 1490 feet are claimed in a North direction and 10 feet in a South direction from the point of discovery (monument of location), at which the Notice of Location was posted, together with 300 feet on each side of the monument of location and center line of the Claim. The general course of the lode or vein is from the North to the South direction.

The number, location and markings on each corner monument are as follows:

	<u>Location</u>	<u>Markings</u>	<u>Description</u>
No. 1:	Northwest Corner	N.W. Corner LM 101	1½" x 1½" x 4' wood post
No. 2:	Northeast Corner	N.E. Corner LM 101	1½" x 1½" x 4' wood post
No. 3:	Southeast Corner	S.E. Corner LM 101	1½" x 1½" x 4' wood post
No. 4:	Southwest Corner	S.W. Corner LM 101	1½" x 1½" x 4' wood post

As erected on the ground, each corner monument is marked as described above by scribed metal tags.

The work of location consisted of making a claim map as provided in NRS 517.040.

Dated this 15th day of April, 2005

SIGNATURE OF LOCATOR

By:


H. H. Tonking, Agent

Nevada - Lode Certificate of Location - NRS. 517.050

196860

BOOK 409 PAGE 187

BOOK 409 PAGE 188
OFFICIAL RECORDS
RECORDED AT THE REQUEST OF
T & T EXPLORATION

2005 APR 29 PM 1:30

EUREKA COUNTY, NEVADA
M.W. REBALEATI, RECORDER
FILE NO. FEES 20.50

196861

**CERTIFICATE OF LOCATION
LODE MINING CLAIM**

TO ALL WHOM IT MAY CONCERN:

The undersigned hereby certifies that he has caused to be located the
LM 102 Lode Mining Claim in the following quarter sections(s):

<u>1/4</u>	<u>Section</u>	<u>Township</u>	<u>Range</u>	<u>Meridian</u>
NW	24	20 NORTH	50 EAST	MDB&M
NE	24	20 NORTH	50 EAST	MDB&M

RECORDER'S STAMP

In Eureka County, Nevada, on the 10TH day of February, 2005.

Name and mailing address of locator is: T & T Exploration, LLC
P O Box 6945
Incline Village, NV 89452

The Claim is approximately 1500 feet long and 600 feet wide, such that 10 feet are claimed in a North direction and 1490 feet in a South direction from the point of discovery (monument of location), at which the Notice of Location was posted, together with 300 feet on each side of the monument of location and center line of the Claim. The general course of the lode or vein is from the North to the South direction.

The number, location and markings on each corner monument are as follows:

	<u>Location</u>	<u>Markings</u>	<u>Description</u>
No. 1:	Northwest Corner	N.W. Corner LM 102	1½" x 1½" x 4' wood post
No. 2:	Northeast Corner	N.E. Corner LM 102	1½" x 1½" x 4' wood post
No. 3:	Southeast Corner	S.E. Corner LM 102	1½" x 1½" x 4' wood post
No. 4:	Southwest Corner	S.W. Corner LM 102	1½" x 1½" x 4' wood post

As erected on the ground, each corner monument is marked as described above by scribed metal tags.

The work of location consisted of making a claim map as provided in NRS 517.040.

Dated this 15th day of April, 2005

SIGNATURE OF LOCATOR

By:

H. H. Tonking, Agent

Nevada - Lode Certificate of Location - NRS. 517.050

196861

**CERTIFICATE OF LOCATION
LODE MINING CLAIM**

BOOK **409** PAGE **189**
OFFICIAL RECORDS
RECORDED AT THE REQUEST OF
T & T EXPLORATION
2005 APR 29 PM 1:30

EUREKA COUNTY, NEVADA
M.N. REBALEATI, RECORDER
FILE NO. FEES **20.50**

196862

TO ALL WHOM IT MAY CONCERN:

The undersigned hereby certifies that he has caused to be located the
LM 103 Lode Mining Claim in the following quarter sections(s):

<u>1/4</u>	<u>Section</u>	<u>Township</u>	<u>Range</u>	<u>Meridian</u>
SE	13	20 NORTH	50 EAST	MDB&M
NE	24	20 NORTH	50 EAST	MDB&M

RECORDER'S STAMP

In Eureka County, Nevada, on the 10TH day of February, 2005.

Name and mailing address of locator is: T & T Exploration, LLC
P O Box 6945
Incline Village, NV 89452

The Claim is approximately 1500 feet long and 600 feet wide, such that 1490 feet are claimed in a North direction and 10 feet in a South direction from the point of discovery (monument of location), at which the Notice of Location was posted, together with 300 feet on each side of the monument of location and center line of the Claim. The general course of the lode or vein is from the North to the South direction.

The number, location and markings on each corner monument are as follows:

	<u>Location</u>	<u>Markings</u>	<u>Description</u>
No. 1:	Northwest Corner	N.W. Corner LM 103	1½" x 1½" x 4' wood post
No. 2:	Northeast Corner	N.E. Corner LM 103	1½" x 1½" x 4' wood post
No. 3:	Southeast Corner	S.E. Corner LM 103	1½" x 1½" x 4' wood post
No. 4:	Southwest Corner	S.W. Corner LM 103	1½" x 1½" x 4' wood post

As erected on the ground, each corner monument is marked as described above by scribed metal tags.

The work of location consisted of making a claim map as provided in NRS 517.040.

Dated this 15th day of April, 2005

SIGNATURE OF LOCATOR

By:


H. H. Tonking, Agent

Nevada - Lode Certificate of Location - NRS. 517.050

**CERTIFICATE OF LOCATION
LODE MINING CLAIM**

TO ALL WHOM IT MAY CONCERN:

The undersigned hereby certifies that he has caused to be located the
LM 104 Lode Mining Claim in the following quarter sections(s):

<u>1/4</u>	<u>Section</u>	<u>Township</u>	<u>Range</u>	<u>Meridian</u>
<u>NE</u>	<u>24</u>	<u>20 NORTH</u>	<u>50 EAST</u>	<u>MDB&M</u>

In Eureka County, Nevada, on the 10TH day of February, 2005.

Name and mailing address of locator is: T & T Exploration, LLC
P O Box 6945
Incline Village, NV 89452

The Claim is approximately 1500 feet long and 600 feet wide, such that 10 feet are claimed in a North direction and 1490 feet in a South direction from the point of discovery (monument of location), at which the Notice of Location was posted, together with 300 feet on each side of the monument of location and center line of the Claim. The general course of the lode or vein is from the North to the South direction.

The number, location and markings on each corner monument are as follows:

	<u>Location</u>	<u>Markings</u>	<u>Description</u>
No. 1:	Northwest Corner	N.W. Corner LM 104	1½" x 1½" x 4' wood post
No. 2:	Northeast Corner	N.E. Corner LM 104	1½" x 1½" x 4' wood post
No. 3:	Southeast Corner	S.E. Corner LM 104	1½" x 1½" x 4' wood post
No. 4:	Southwest Corner	S.W. Corner LM 104	1½" x 1½" x 4' wood post

As erected on the ground, each corner monument is marked as described above by scribed metal tags.

The work of location consisted of making a claim map as provided in NRS 517.040.

Dated this 15th day of April, 2005

SIGNATURE OF LOCATOR

By:


H. H. Toonking, Agent

BOOK 409 PAGE 190
OFFICIAL RECORDS
RECORDED AT THE REQUEST OF
T & T EXPLORATION
2005 APR 29 PM 1:30
EUREKA COUNTY, NEVADA
M.N. REBALEATI, RECORDER
FILE NO. 196863
FEES 20.50

RECORDER'S STAMP

Nevada - Lode Certificate of Location - NRS. 517.050

**CERTIFICATE OF LOCATION
LODE MINING CLAIM**

TO ALL WHOM IT MAY CONCERN:

The undersigned hereby certifies that he has caused to be located the
LM 105 Lode Mining Claim in the following quarter sections(s):

<u>1/4</u>	<u>Section</u>	<u>Township</u>	<u>Range</u>	<u>Meridian</u>
SE	13	20 NORTH	50 EAST	MDB&M
NE	24	20 NORTH	50 EAST	MDB&M

BOOK **409** PAGE **191**
OFFICIAL RECORDS
RECORDED AT THE REQUEST OF
T & T EXPLORATION
2005 APR 29 PM 1:30

EUREKA COUNTY, NEVADA
M.N. REBALEATI, RECORDER
FILE NO. FEES **20.50**

196864

RECORDER'S STAMP

In Eureka County, Nevada, on the 10TH day of February, 2005.

Name and mailing address of locator is: T & T Exploration, LLC
P O Box 6945
Incline Village, NV 89452

The Claim is approximately 1500 feet long and 600 feet wide, such that 1490 feet are claimed in a North direction and 10 feet in a South direction from the point of discovery (monument of location), at which the Notice of Location was posted, together with 300 feet on each side of the monument of location and center line of the Claim. The general course of the lode or vein is from the North to the South direction.

The number, location and markings on each corner monument are as follows:

	<u>Location</u>	<u>Markings</u>	<u>Description</u>
No. 1:	Northwest Corner	N.W. Corner LM 105	1½" x 1½" x 4' wood post
No. 2:	Northeast Corner	N.E. Corner LM 105	1½" x 1½" x 4' wood post
No. 3:	Southeast Corner	S.E. Corner LM 105	1½" x 1½" x 4' wood post
No. 4:	Southwest Corner	S.W. Corner LM 105	1½" x 1½" x 4' wood post

As erected on the ground, each corner monument is marked as described above by scribed metal tags.

The work of location consisted of making a claim map as provided in NRS 517.040.

Dated this 15th day of April, 2005

SIGNATURE OF LOCATOR

By: H. H. Tonking, Agent

Nevada - Lode Certificate of Location - NRS. 517.050

196864

BOOK 409 PAGE 192
OFFICIAL RECORDS
RECORDED AT THE REQUEST OF
T & T EXPLORATION
2005 APR 29 PM 1:30

EUREKA COUNTY, NEVADA
M.N. REBALEATI, RECORDER
FILE NO. FEES 20.50

**CERTIFICATE OF LOCATION
LODE MINING CLAIM**

TO ALL WHOM IT MAY CONCERN:

The undersigned hereby certifies that he has caused to be located the
LM 106 Lode Mining Claim in the following quarter sections(s):

<u>1/4</u>	<u>Section</u>	<u>Township</u>	<u>Range</u>	<u>Meridian</u>
<u>NE</u>	<u>24</u>	<u>20 NORTH</u>	<u>50 EAST</u>	<u>MDB&M</u>

196865

In Eureka County, Nevada, on the 10TH day of February, 2005.

RECORDER'S STAMP

Name and mailing address of locator is: T & T Exploration, LLC
P O Box 6945
Incline Village, NV 89452

The Claim is approximately 1500 feet long and 600 feet wide, such that 10 feet are claimed in a North direction and 1490 feet in a South direction from the point of discovery (monument of location), at which the Notice of Location was posted, together with 300 feet on each side of the monument of location and center line of the Claim. The general course of the lode or vein is from the North to the South direction.

The number, location and markings on each corner monument are as follows:

	<u>Location</u>	<u>Markings</u>	<u>Description</u>
No. 1:	Northwest Corner	N.W. Corner LM 106	1½" x 1½" x 4' wood post
No. 2:	Northeast Corner	N.E. Corner LM 106	1½" x 1½" x 4' wood post
No. 3:	Southeast Corner	S.E. Corner LM 106	1½" x 1½" x 4' wood post
No. 4:	Southwest Corner	S.W. Corner LM 106	1½" x 1½" x 4' wood post

As erected on the ground, each corner monument is marked as described above by scribed metal tags.

The work of location consisted of making a claim map as provided in NRS 517.040.

Dated this 15th day of April, 2005

SIGNATURE OF LOCATOR

By:

H. H. Tonking, Agent

Nevada - Lode Certificate of Location - NRS. 517.050

196865

BOOK 409 PAGE 193
OFFICIAL RECORDS
RECORDED AT THE REQUEST OF
T & T EXPLORATION
2005 APR 29 PM 1:30

**CERTIFICATE OF LOCATION
LODE MINING CLAIM**

EUREKA COUNTY, NEVADA
M.N. REBALEATI, RECORDER
FILE NO. FEES 20.50

196866

TO ALL WHOM IT MAY CONCERN:

The undersigned hereby certifies that he has caused to be located the
LM 107 Lode Mining Claim in the following quarter sections(s):

<u>1/4</u>	<u>Section</u>	<u>Township</u>	<u>Range</u>	<u>Meridian</u>
SE	13	20 NORTH	50 EAST	MDB&M
NE	24	20 NORTH	50 EAST	MDB&M

RECORDER'S STAMP

In Eureka County, Nevada, on the 10TH day of February, 2005.

Name and mailing address of locator is: T & T Exploration, LLC
P O Box 6945
Incline Village, NV 89452

The Claim is approximately 1500 feet long and 600 feet wide, such that 1490 feet are claimed in a North direction and 10 feet in a South direction from the point of discovery (monument of location), at which the Notice of Location was posted, together with 300 feet on each side of the monument of location and center line of the Claim. The general course of the lode or vein is from the North to the South direction.

The number, location and markings on each corner monument are as follows:

	<u>Location</u>	<u>Markings</u>	<u>Description</u>
No. 1:	Northwest Corner	N.W. Corner LM 107	1½" x 1½" x 4' wood post
No. 2:	Northeast Corner	N.E. Corner LM 107	1½" x 1½" x 4' wood post
No. 3:	Southeast Corner	S.E. Corner LM 107	1½" x 1½" x 4' wood post
No. 4:	Southwest Corner	S.W. Corner LM 107	1½" x 1½" x 4' wood post

As erected on the ground, each corner monument is marked as described above by scribed metal tags.

The work of location consisted of making a claim map as provided in NRS 517.040.

Dated this 15th day of April, 2005

SIGNATURE OF LOCATOR

By: [Signature]
H. H. Tonking, Agent

Nevada - Lode Certificate of Location - NRS. 517.050

196866

**CERTIFICATE OF LOCATION
LODE MINING CLAIM**

TO ALL WHOM IT MAY CONCERN:

The undersigned hereby certifies that he has caused to be located the
LM 108 Lode Mining Claim in the following quarter sections(s):

<u>1/4</u>	<u>Section</u>	<u>Township</u>	<u>Range</u>	<u>Meridian</u>
<u>NE</u>	<u>24</u>	<u>20 NORTH</u>	<u>50 EAST</u>	<u>MDB&M</u>

In Eureka County, Nevada, on the 10TH day of February, 2005.

Name and mailing address of locator is: T & T Exploration, LLC
P O Box 6945
Incline Village, NV 89452

The Claim is approximately 1500 feet long and 600 feet wide, such that 10 feet are claimed in a North direction and 1490 feet in a South direction from the point of discovery (monument of location), at which the Notice of Location was posted, together with 300 feet on each side of the monument of location and center line of the Claim. The general course of the lode or vein is from the North to the South direction.

The number, location and markings on each corner monument are as follows:

	<u>Location</u>	<u>Markings</u>	<u>Description</u>
No. 1:	Northwest Corner	N.W. Corner LM 108	1½" x 1½" x 4' wood post
No. 2:	Northeast Corner	N.E. Corner LM 108	1½" x 1½" x 4' wood post
No. 3:	Southeast Corner	S.E. Corner LM 108	1½" x 1½" x 4' wood post
No. 4:	Southwest Corner	S.W. Corner LM 108	1½" x 1½" x 4' wood post

As erected on the ground, each corner monument is marked as described above by scribed metal tags.

The work of location consisted of making a claim map as provided in NRS 517.040.

Dated this 15th day of April, 2005

SIGNATURE OF LOCATOR

By: _____

H. H. Tonking, Agent

BOOK **409** PAGE **194**
OFFICIAL RECORDS
RECORDED AT THE REQUEST OF
T & T EXPLORATION
2005 APR 29 PM 1:30
EUREKA COUNTY, NEVADA
M.H. REBALEATI, RECORDER
FILE NO. _____ FEES **20.50**

196867

RECORDER'S STAMP

Nevada - Lode Certificate of Location - NRS. 517.050

196867

BOOK 409 PAGE 195
OFFICIAL RECORDS
RECORDED AT THE REQUEST OF
T & T EXPLORATION
2005 APR 29 PM 1:30

**CERTIFICATE OF LOCATION
LODE MINING CLAIM**

TO ALL WHOM IT MAY CONCERN:

The undersigned hereby certifies that he has caused to be located the
LM 109 Lode Mining Claim in the following quarter sections(s):

EUREKA COUNTY, NEVADA
M.N. REBALEATI, RECORDER
FILE NO. FEES 20.50

196868

<u>1/4</u>	<u>Section</u>	<u>Township</u>	<u>Range</u>	<u>Meridian</u>
SE	13	20 NORTH	50 EAST	MDB&M
NE	24	20 NORTH	50 EAST	MDB&M

RECORDER'S STAMP

In Eureka County, Nevada, on the 10TH day of February, 2005.

Name and mailing address of locator is: T & T Exploration, LLC
P O Box 6945
Incline Village, NV 89452

The Claim is approximately 1500 feet long and 600 feet wide, such that 1490 feet are claimed in a North direction and 10 feet in a South direction from the point of discovery (monument of location), at which the Notice of Location was posted, together with 300 feet on each side of the monument of location and center line of the Claim. The general course of the lode or vein is from the North to the South direction.

The number, location and markings on each corner monument are as follows:

	<u>Location</u>	<u>Markings</u>	<u>Description</u>
No. 1:	Northwest Corner	N.W. Corner LM 109	1½" x 1½" x 4' wood post
No. 2:	Northeast Corner	N.E. Corner LM 109	1½" x 1½" x 4' wood post
No. 3:	Southeast Corner	S.E. Corner LM 109	1½" x 1½" x 4' wood post
No. 4:	Southwest Corner	S.W. Corner LM 109	1½" x 1½" x 4' wood post

As erected on the ground, each corner monument is marked as described above by scribed metal tags.

The work of location consisted of making a claim map as provided in NRS 517.040.

Dated this 15th day of April, 2005

SIGNATURE OF LOCATOR

By: H. H. Tonking, Agent

Nevada - Lode Certificate of Location - NRS. 517.050

196868

**CERTIFICATE OF LOCATION
LODE MINING CLAIM**

TO ALL WHOM IT MAY CONCERN:

The undersigned hereby certifies that he has caused to be located the
LM 110 Lode Mining Claim in the following quarter sections(s):

<u>1/4</u>	<u>Section</u>	<u>Township</u>	<u>Range</u>	<u>Meridian</u>
<u>NE</u>	<u>24</u>	<u>20 NORTH</u>	<u>50 EAST</u>	<u>MDB&M</u>

In Eureka County, Nevada, on the 10TH day of February, 2005.

Name and mailing address of locator is: T & T Exploration, LLC
P O Box 6945
Incline Village, NV 89452

The Claim is approximately 1500 feet long and 600 feet wide, such that 10 feet are claimed in a North direction and 1490 feet in a South direction from the point of discovery (monument of location), at which the Notice of Location was posted, together with 300 feet on each side of the monument of location and center line of the Claim. The general course of the lode or vein is from the North to the South direction.

The number, location and markings on each corner monument are as follows:

	<u>Location</u>	<u>Markings</u>	<u>Description</u>
No. 1:	Northwest Corner	N.W. Corner LM 110	1½" x 1½" x 4' wood post
No. 2:	Northeast Corner	N.E. Corner LM 110	1½" x 1½" x 4' wood post
No. 3:	Southeast Corner	S.E. Corner LM 110	1½" x 1½" x 4' wood post
No. 4:	Southwest Corner	S.W. Corner LM 110	1½" x 1½" x 4' wood post

As erected on the ground, each corner monument is marked as described above by scribed metal tags.

The work of location consisted of making a claim map as provided in NRS 517.040.

Dated this 15th day of April, 2005

SIGNATURE OF LOCATOR

By: _____

H. H. Tonking, Agent

BOOK 409 PAGE 196
OFFICIAL RECORDS
RECORDED AT THE REQUEST OF
T & T EXPLORATION
2005 APR 29 PM 1:30

EUREKA COUNTY, NEVADA
M.H. REBALEATI, RECORDER
FILE NO. FEES 20.50

196869

RECORDER'S STAMP

Nevada - Lode Certificate of Location - NRS. 517.050

196869

BOOK 409 PAGE 196

**CERTIFICATE OF LOCATION
LODE MINING CLAIM**

BOOK **409** PAGE **197**
OFFICIAL RECORDS
RECORDED AT THE REQUEST OF
T & T EXPLORATION
2005 APR 29 PM 1:30

EUREKA COUNTY, NEVADA
M.N. REBALEATI, RECORDER
FILE NO. FEES **20.50**

196870

TO ALL WHOM IT MAY CONCERN:

The undersigned hereby certifies that he has caused to be located the
LM 111 Lode Mining Claim in the following quarter sections(s):

<u>1/4</u>	<u>Section</u>	<u>Township</u>	<u>Range</u>	<u>Meridian</u>
SE	13	20 NORTH	50 EAST	MDB&M
SW	18	20 NORTH	51 EAST	MDB&M
NE	24	20 NORTH	50 EAST	MDB&M
NW	19	20 NORTH	51 EAST	MDB&M

In Eureka County, Nevada, on the 10th day of February, 2005.

RECORDER'S STAMP

Name and mailing address of locator is: T & T Exploration, LLC
P O Box 6945
Incline Village, NV 89452

The Claim is approximately 1500 feet long and 600 feet wide, such that 1490 feet are claimed in a North direction and 10 feet in a South direction from the point of discovery (monument of location), at which the Notice of Location was posted, together with 300 feet on each side of the monument of location and center line of the Claim. The general course of the lode or vein is from the North to the South direction.

The number, location and markings on each corner monument are as follows:

	<u>Location</u>	<u>Markings</u>	<u>Description</u>
No. 1:	Northwest Corner	N.W. Corner LM 111	1½" x 1½" x 4' wood post
No. 2:	Northeast Corner	N.E. Corner LM 111	1½" x 1½" x 4' wood post
No. 3:	Southeast Corner	S.E. Corner LM 111	1½" x 1½" x 4' wood post
No. 4:	Southwest Corner	S.W. Corner LM 111	1½" x 1½" x 4' wood post

As erected on the ground, each corner monument is marked as described above by scribed metal tags.

The work of location consisted of making a claim map as provided in NRS 517.040.

Dated this 15th day of April, 2005

SIGNATURE OF LOCATOR

By: H. H. Tonking, Agent

Nevada - Lode Certificate of Location - NRS. 517.050

196870

BOOK **409** PAGE **197**

BOOK 409 PAGE 198
OFFICIAL RECORDS
RECORDED AT THE REQUEST OF
T & T EXPLORATION
2005 APR 29 PM 1:30

EUREKA COUNTY, NEVADA
M.N. REBALEATI, RECORDER
FILE NO. FEES 20.50

196871

**CERTIFICATE OF LOCATION
LODE MINING CLAIM**

TO ALL WHOM IT MAY CONCERN:

The undersigned hereby certifies that he has caused to be located the
LM 112 Lode Mining Claim in the following quarter sections(s):

<u>1/4</u>	<u>Section</u>	<u>Township</u>	<u>Range</u>	<u>Meridian</u>
NE	24	20 NORTH	50 EAST	MDB&M
NW	19	20 NORTH	51 EAST	MDB&M

RECORDER'S STAMP

In Eureka County, Nevada, on the 10TH day of February, 2005.

Name and mailing address of locator is: T & T Exploration, LLC
P O Box 6945
Incline Village, NV 89452

The Claim is approximately 1500 feet long and 600 feet wide, such that 10 feet are claimed in a North direction and 1490 feet in a South direction from the point of discovery (monument of location), at which the Notice of Location was posted, together with 300 feet on each side of the monument of location and center line of the Claim. The general course of the lode or vein is from the North to the South direction.

The number, location and markings on each corner monument are as follows:

	<u>Location</u>	<u>Markings</u>	<u>Description</u>
No. 1:	Northwest Corner	N.W. Corner LM 112	1½" x 1½" x 4' wood post
No. 2:	Northeast Corner	N.E. Corner LM 112	1½" x 1½" x 4' wood post
No. 3:	Southeast Corner	S.E. Corner LM 112	1½" x 1½" x 4' wood post
No. 4:	Southwest Corner	S.W. Corner LM 112	1½" x 1½" x 4' wood post

As erected on the ground, each corner monument is marked as described above by scribed metal tags.

The work of location consisted of making a claim map as provided in NRS 517.040.

Dated this 15th day of April, 2005

SIGNATURE OF LOCATOR

By:


H. H. Tomking, Agent

Nevada - Lode Certificate of Location - NRS. 517.050

196871

**CERTIFICATE OF LOCATION
LODE MINING CLAIM**

BOOK **409** PAGE **199**
OFFICIAL RECORDS
RECORDED AT THE REQUEST OF
T & T EXPLORATION
2005 APR 29 PM 1:31

TO ALL WHOM IT MAY CONCERN:

The undersigned hereby certifies that he has caused to be located the
LM 113 Lode Mining Claim in the following quarter sections(s):

EUREKA COUNTY, NEVADA
M.N. REBALEATI, RECORDER
FILE NO. FEES **20.50**

196872

<u>1/4</u>	<u>Section</u>	<u>Township</u>	<u>Range</u>	<u>Meridian</u>
SW	18	20 NORTH	51 EAST	MDB&M
NW	19	20 NORTH	51 EAST	MDB&M

RECORDER'S STAMP

In Eureka County, Nevada, on the 10TH day of February, 2005.

Name and mailing address of locator is: T & T Exploration, LLC
P O Box 6945
Incline Village, NV 89452

The Claim is approximately 1500 feet long and 600 feet wide, such that 1490 feet are claimed in a North direction and 10 feet in a South direction from the point of discovery (monument of location), at which the Notice of Location was posted, together with 300 feet on each side of the monument of location and center line of the Claim. The general course of the lode or vein is from the North to the South direction.

The number, location and markings on each corner monument are as follows:

	<u>Location</u>	<u>Markings</u>	<u>Description</u>
No. 1:	Northwest Corner	N.W. Corner LM 113	1½" x 1½" x 4' wood post
No. 2:	Northeast Corner	N.E. Corner LM 113	1½" x 1½" x 4' wood post
No. 3:	Southeast Corner	S.E. Corner LM 113	1½" x 1½" x 4' wood post
No. 4:	Southwest Corner	S.W. Corner LM 113	1½" x 1½" x 4' wood post

As erected on the ground, each corner monument is marked as described above by scribed metal tags.

The work of location consisted of making a claim map as provided in NRS 517.040.

Dated this 15th day of April, 2005

SIGNATURE OF LOCATOR

By:


H. H. Tonking, Agent

Nevada - Lode Certificate of Location - NRS. 517.050

196872

**CERTIFICATE OF LOCATION
LODE MINING CLAIM**

TO ALL WHOM IT MAY CONCERN:

The undersigned hereby certifies that he has caused to be located the
LM 114 Lode Mining Claim in the following quarter sections(s):

<u>1/4</u>	<u>Section</u>	<u>Township</u>	<u>Range</u>	<u>Meridian</u>
NW	19	20 NORTH	51 EAST	MDB&M

In Eureka County, Nevada, on the 10TH day of February, 2005.

RECORDER'S STAMP

Name and mailing address of locator is: T & T Exploration, LLC
P O Box 6945
Incline Village, NV 89452

The Claim is approximately 1500 feet long and 600 feet wide, such that 10 feet are claimed in a North direction and 1490 feet in a South direction from the point of discovery (monument of location), at which the Notice of Location was posted, together with 300 feet on each side of the monument of location and center line of the Claim. The general course of the lode or vein is from the North to the South direction.

The number, location and markings on each corner monument are as follows:

	<u>Location</u>	<u>Markings</u>	<u>Description</u>
No. 1:	Northwest Corner	N.W. Corner LM 114	1½" x 1½" x 4' wood post
No. 2:	Northeast Corner	N.E. Corner LM 114	1½" x 1½" x 4' wood post
No. 3:	Southeast Corner	S.E. Corner LM 114	1½" x 1½" x 4' wood post
No. 4:	Southwest Corner	S.W. Corner LM 114	1½" x 1½" x 4' wood post

As erected on the ground, each corner monument is marked as described above by scribed metal tags.

The work of location consisted of making a claim map as provided in NRS 517.040.

Dated this 15th day of April, 2005

SIGNATURE OF LOCATOR

By: H. H. Tonking, Agent

BOOK 409 PAGE 200
OFFICIAL RECORDS
RECORDED AT THE REQUEST OF
T & T EXPLORATION
2005 APR 29 PM 1:31
EUREKA COUNTY, NEVADA
M.H. REBALEATI, RECORDER
FILE NO. 196873
FEES 20.50

BOOK 409 PAGE 200

196873

**CERTIFICATE OF LOCATION
LODE MINING CLAIM**

BOOK **409** PAGE **261**
OFFICIAL RECORDS
RECORDED AT THE REQUEST OF
T & T EXPLORATION
2005 APR 29 PM 1:31

EUREKA COUNTY, NEVADA
M.W. REBALEATI, RECORDER
FILE NO. FEES **20.50**

196874

TO ALL WHOM IT MAY CONCERN:

The undersigned hereby certifies that he has caused to be located the
LM 115 Lode Mining Claim in the following quarter sections(s):

<u>1/4</u>	<u>Section</u>	<u>Township</u>	<u>Range</u>	<u>Meridian</u>
SW	18	20 NORTH	51 EAST	MDB&M
NW	19	20 NORTH	51 EAST	MDB&M

RECORDER'S STAMP

In Eureka County, Nevada, on the 13TH day of February, 2005.

Name and mailing address of locator is: T & T Exploration, LLC
P O Box 6945
Incline Village, NV 89452

The Claim is approximately 1500 feet long and 600 feet wide, such that 1490 feet are claimed in a North direction and 10 feet in a South direction from the point of discovery (monument of location), at which the Notice of Location was posted, together with 300 feet on each side of the monument of location and center line of the Claim. The general course of the lode or vein is from the North to the South direction.

The number, location and markings on each corner monument are as follows:

	<u>Location</u>	<u>Markings</u>	<u>Description</u>
No. 1:	Northwest Corner	N.W. Corner LM 115	1½" x 1½" x 4' wood post
No. 2:	Northeast Corner	N.E. Corner LM 115	1½" x 1½" x 4' wood post
No. 3:	Southeast Corner	S.E. Corner LM 115	1½" x 1½" x 4' wood post
No. 4:	Southwest Corner	S.W. Corner LM 115	1½" x 1½" x 4' wood post

As erected on the ground, each corner monument is marked as described above by scribed metal tags.

The work of location consisted of making a claim map as provided in NRS 517.040.

Dated this 15th day of April, 2005

SIGNATURE OF LOCATOR

By:

H. H. Tonking, Agent

Nevada - Lode Certificate of Location - NRS. 517.050

196874

BOOK **409** PAGE **201**

BOOK 409 PAGE 202
OFFICIAL RECORDS
RECORDED AT THE REQUEST OF
T & T EXPLORATION
2005 APR 29 PM 1:31
EUREKA COUNTY, NEVADA
M.H. REBALEATI, RECORDER
FILE NO. FEES 20.50

**CERTIFICATE OF LOCATION
LODE MINING CLAIM**

TO ALL WHOM IT MAY CONCERN:

The undersigned hereby certifies that he has caused to be located the
LM 116 Lode Mining Claim in the following quarter sections(s):

<u>1/4</u>	<u>Section</u>	<u>Township</u>	<u>Range</u>	<u>Meridian</u>
NW	19	20 NORTH	51 EAST	MDB&M

196875

In Eureka County, Nevada, on the 13TH day of February, 2005.

RECORDER'S STAMP

Name and mailing address of locator is: T & T Exploration, LLC
P O Box 6945
Incline Village, NV 89452

The Claim is approximately 1500 feet long and 600 feet wide, such that 10 feet are claimed in a North direction and 1490 feet in a South direction from the point of discovery (monument of location), at which the Notice of Location was posted, together with 300 feet on each side of the monument of location and center line of the Claim. The general course of the lode or vein is from the North to the South direction.

The number, location and markings on each corner monument are as follows:

	<u>Location</u>	<u>Markings</u>	<u>Description</u>
No. 1:	Northwest Corner	N.W. Corner LM 116	1½" x 1½" x 4' wood post
No. 2:	Northeast Corner	N.E. Corner LM 116	1½" x 1½" x 4' wood post
No. 3:	Southeast Corner	S.E. Corner LM 116	1½" x 1½" x 4' wood post
No. 4:	Southwest Corner	S.W. Corner LM 116	1½" x 1½" x 4' wood post

As erected on the ground, each corner monument is marked as described above by scribed metal tags.

The work of location consisted of making a claim map as provided in NRS 517.040.

Dated this 15th day of April, 2005

SIGNATURE OF LOCATOR

By: H. H. Tonking
H. H. Tonking, Agent

Nevada - Lode Certificate of Location - NRS. 517.050

196875

BOOK 409 PAGE 202

**CERTIFICATE OF LOCATION
LODE MINING CLAIM**

BOOK **409** PAGE **203**
OFFICIAL RECORDS
RECORDED AT THE REQUEST OF
T & T EXPLORATION

2005 APR 29 PM 1:31

EUREKA COUNTY, NEVADA
M.N. REBALEATI, RECORDER
FILE NO. FEES **20.50**

196876

TO ALL WHOM IT MAY CONCERN:

The undersigned hereby certifies that he has caused to be located the
LM 117 Lode Mining Claim in the following quarter sections(s):

<u>1/4</u>	<u>Section</u>	<u>Township</u>	<u>Range</u>	<u>Meridian</u>
SW	18	20 NORTH	51 EAST	MDB&M
NW	19	20 NORTH	51 EAST	MDB&M

RECORDER'S STAMP

In Eureka County, Nevada, on the 13TH day of February, 2005.

Name and mailing address of locator is: T & T Exploration, LLC
P O Box 6945
Incline Village, NV 89452

The Claim is approximately 1500 feet long and 600 feet wide, such that 1490 feet are claimed in a North direction and 10 feet in a South direction from the point of discovery (monument of location), at which the Notice of Location was posted, together with 300 feet on each side of the monument of location and center line of the Claim. The general course of the lode or vein is from the North to the South direction.

The number, location and markings on each corner monument are as follows:

	<u>Location</u>	<u>Markings</u>	<u>Description</u>
No. 1:	Northwest Corner	N.W. Corner LM 117	1½" x 1½" x 4' wood post
No. 2:	Northeast Corner	N.E. Corner LM 117	1½" x 1½" x 4' wood post
No. 3:	Southeast Corner	S.E. Corner LM 117	1½" x 1½" x 4' wood post
No. 4:	Southwest Corner	S.W. Corner LM 117	1½" x 1½" x 4' wood post

As erected on the ground, each corner monument is marked as described above by scribed metal tags.

The work of location consisted of making a claim map as provided in NRS 517.040.

Dated this 15th day of April, 2005

SIGNATURE OF LOCATOR

By: H. H. Tonking, Agent

Nevada - Lode Certificate of Location - NRS. 517.050

**CERTIFICATE OF LOCATION
LODE MINING CLAIM**

BOOK 409 PAGE 204
OFFICIAL RECORDS
RECORDED AT THE REQUEST OF
T & T EXPLORATION
2005 APR 29 PM 1:31

EUREKA COUNTY, NEVADA
M.N. REBALEATI, RECORDER
FILE NO. FEES 20-50

TO ALL WHOM IT MAY CONCERN:

The undersigned hereby certifies that he has caused to be located the
LM 118 Lode Mining Claim in the following quarter sections(s):

<u>1/4</u>	<u>Section</u>	<u>Township</u>	<u>Range</u>	<u>Meridian</u>
<u>NW</u>	<u>19</u>	<u>20 NORTH</u>	<u>51 EAST</u>	<u>MDB&M</u>

196877

In Eureka County, Nevada, on the 13TH day of February, 2005.

RECORDER'S STAMP

Name and mailing address of locator is: T & T Exploration, LLC
P O Box 6945
Incline Village, NV 89452

The Claim is approximately 1500 feet long and 600 feet wide, such that 10 feet are claimed in a North direction and 1490 feet in a South direction from the point of discovery (monument of location), at which the Notice of Location was posted, together with 300 feet on each side of the monument of location and center line of the Claim. The general course of the lode or vein is from the North to the South direction.

The number, location and markings on each corner monument are as follows:

	<u>Location</u>	<u>Markings</u>	<u>Description</u>
No. 1:	Northwest Corner	N.W. Corner LM 118	1½" x 1½" x 4' wood post
No. 2:	Northeast Corner	N.E. Corner LM 118	1½" x 1½" x 4' wood post
No. 3:	Southeast Corner	S.E. Corner LM 118	1½" x 1½" x 4' wood post
No. 4:	Southwest Corner	S.W. Corner LM 118	1½" x 1½" x 4' wood post

As erected on the ground, each corner monument is marked as described above by scribed metal tags.

The work of location consisted of making a claim map as provided in NRS 517.040.

Dated this 15th day of April, 2005

SIGNATURE OF LOCATOR

By: H. H. Tonking, Agent

Nevada - Lode Certificate of Location - NRS. 517.050

**CERTIFICATE OF LOCATION
LODE MINING CLAIM**

TO ALL WHOM IT MAY CONCERN:

The undersigned hereby certifies that he has caused to be located the
LM 119 Lode Mining Claim in the following quarter sections(s):

<u>1/4</u>	<u>Section</u>	<u>Township</u>	<u>Range</u>	<u>Meridian</u>
SW	18	20 NORTH	51 EAST	MDB&M
SE	18	20 NORTH	51 EAST	MDB&M
NW	19	20 NORTH	51 EAST	MDB&M
NE	19	20 NORTH	51 EAST	MDB&M

EUREKA COUNTY, NEVADA
M.H. REBALEATI, RECORDER
FILE NO. FEES 20.50

196878

In Eureka County, Nevada, on the 13th day of February, 2005.

RECORDER'S STAMP

Name and mailing address of locator is: T & T Exploration, LLC
P O Box 6945
Incline Village, NV 89452

The Claim is approximately 1500 feet long and 600 feet wide, such that 1490 feet are claimed in a North direction and 10 feet in a South direction from the point of discovery (monument of location), at which the Notice of Location was posted, together with 300 feet on each side of the monument of location and center line of the Claim. The general course of the lode or vein is from the North to the South direction.

The number, location and markings on each corner monument are as follows:

	<u>Location</u>	<u>Markings</u>	<u>Description</u>
No. 1:	Northwest Corner	N.W. Corner LM 119	1½" x 1½" x 4' wood post
No. 2:	Northeast Corner	N.E. Corner LM 119	1½" x 1½" x 4' wood post
No. 3:	Southeast Corner	S.E. Corner LM 119	1½" x 1½" x 4' wood post
No. 4:	Southwest Corner	S.W. Corner LM 119	1½" x 1½" x 4' wood post

As erected on the ground, each corner monument is marked as described above by scribed metal tags.

The work of location consisted of making a claim map as provided in NRS 517.040.

Dated this 15th day of April, 2005

SIGNATURE OF LOCATOR

By: H. H. Tonking, Agent

Nevada - Lode Certificate of Location - NRS. 517.050

196878

BOOK 409 PAGE 206
OFFICIAL RECORDS
RECORDED AT THE REQUEST OF
T & T EXPLORATION
2005 APR 29 PM 1:31

EUREKA COUNTY, NEVADA
M.N. REBALEATI, RECORDER
FILE NO. FEES 20.50

**CERTIFICATE OF LOCATION
LODE MINING CLAIM**

TO ALL WHOM IT MAY CONCERN:

The undersigned hereby certifies that he has caused to be located the
LM 120 Lode Mining Claim in the following quarter sections(s):

<u>1/4</u>	<u>Section</u>	<u>Township</u>	<u>Range</u>	<u>Meridian</u>
<u>NE</u>	<u>19</u>	<u>20 NORTH</u>	<u>51 EAST</u>	<u>MDB&M</u>
<u>NW</u>	<u>19</u>	<u>20 NORTH</u>	<u>51 EAST</u>	<u>MDB&M</u>

196879

RECORDER'S STAMP

In Eureka County, Nevada, on the 13TH day of February, 2005.

Name and mailing address of locator is: T & T Exploration, LLC
P O Box 6945
Incline Village, NV 89452

The Claim is approximately 1500 feet long and 600 feet wide, such that 10 feet are claimed in a North direction and 1490 feet in a South direction from the point of discovery (monument of location), at which the Notice of Location was posted, together with 300 feet on each side of the monument of location and center line of the Claim. The general course of the lode or vein is from the North to the South direction.

The number, location and markings on each corner monument are as follows:

	<u>Location</u>	<u>Markings</u>	<u>Description</u>
No. 1:	Northwest Corner	N.W. Corner LM 120	1½" x 1½" x 4' wood post
No. 2:	Northeast Corner	N.E. Corner LM 120	1½" x 1½" x 4' wood post
No. 3:	Southeast Corner	S.E. Corner LM 120	1½" x 1½" x 4' wood post
No. 4:	Southwest Corner	S.W. Corner LM 120	1½" x 1½" x 4' wood post

As erected on the ground, each corner monument is marked as described above by scribed metal tags.

The work of location consisted of making a claim map as provided in NRS 517.040.

Dated this 15th day of April, 2005

SIGNATURE OF LOCATOR

By:


H. H. Tonking, Agent

Nevada - Lode Certificate of Location - NRS. 517.050

196879

BOOK 409 PAGE 206

**CERTIFICATE OF LOCATION
LODE MINING CLAIM**

TO ALL WHOM IT MAY CONCERN:

The undersigned hereby certifies that he has caused to be located the
LM 121 Lode Mining Claim in the following quarter sections(s):

<u>1/4</u>	<u>Section</u>	<u>Township</u>	<u>Range</u>	<u>Meridian</u>
SE	18	20 NORTH	51 EAST	MDB&M
NE	19	20 NORTH	51 EAST	MDB&M

BOOK **409** PAGE **207**
OFFICIAL RECORDS
RECORDED AT THE REQUEST OF
T & T EXPLORATION
2005 APR 29 PM 1:31

EUREKA COUNTY, NEVADA
M.N. REBALEATI, RECORDER
FILE NO. **20-50**

196880

RECORDER'S STAMP

In Eureka County, Nevada, on the 13TH day of February, 2005.

Name and mailing address of locator is: T & T Exploration, LLC
P O Box 6945
Incline Village, NV 89452

The Claim is approximately 1500 feet long and 600 feet wide, such that 1490 feet are claimed in a North direction and 10 feet in a South direction from the point of discovery (monument of location), at which the Notice of Location was posted, together with 300 feet on each side of the monument of location and center line of the Claim. The general course of the lode or vein is from the North to the South direction.

The number, location and markings on each corner monument are as follows:

	<u>Location</u>	<u>Markings</u>	<u>Description</u>
No. 1:	Northwest Corner	N.W. Corner LM 121	1½" x 1½" x 4' wood post
No. 2:	Northeast Corner	N.E. Corner LM 121	1½" x 1½" x 4' wood post
No. 3:	Southeast Corner	S.E. Corner LM 121	1½" x 1½" x 4' wood post
No. 4:	Southwest Corner	S.W. Corner LM 121	1½" x 1½" x 4' wood post

As erected on the ground, each corner monument is marked as described above by scribed metal tags.

The work of location consisted of making a claim map as provided in NRS 517.040.

Dated this 15th day of April, 2005

SIGNATURE OF LOCATOR

By: _____

H. H. Tonking, Agent

Nevada - Lode Certificate of Location - NRS. 517.050

BOOK **409** PAGE **207**

196880

**CERTIFICATE OF LOCATION
LODE MINING CLAIM**

TO ALL WHOM IT MAY CONCERN:

The undersigned hereby certifies that he has caused to be located the
LM 122 Lode Mining Claim in the following quarter sections(s):

<u>1/4</u>	<u>Section</u>	<u>Township</u>	<u>Range</u>	<u>Meridian</u>
<u>NE</u>	<u>19</u>	<u>20 NORTH</u>	<u>51 EAST</u>	<u>MDB&M</u>

In Eureka County, Nevada, on the 13TH day of February, 2005.

Name and mailing address of locator is: T & T Exploration, LLC
P O Box 6945
Incline Village, NV 89452

The Claim is approximately 1500 feet long and 600 feet wide, such that 10 feet are claimed in a North direction and 1490 feet in a South direction from the point of discovery (monument of location), at which the Notice of Location was posted, together with 300 feet on each side of the monument of location and center line of the Claim. The general course of the lode or vein is from the North to the South direction.

The number, location and markings on each corner monument are as follows:

	<u>Location</u>	<u>Markings</u>	<u>Description</u>
No. 1:	Northwest Corner	N.W. Corner LM 122	1½" x 1½" x 4' wood post
No. 2:	Northeast Corner	N.E. Corner LM 122	1½" x 1½" x 4' wood post
No. 3:	Southeast Corner	S.E. Corner LM 122	1½" x 1½" x 4' wood post
No. 4:	Southwest Corner	S.W. Corner LM 122	1½" x 1½" x 4' wood post

As erected on the ground, each corner monument is marked as described above by scribed metal tags.

The work of location consisted of making a claim map as provided in NRS 517.040.

Dated this 15th day of April, 2005

SIGNATURE OF LOCATOR

By: [Signature]
H. H. Tonking, Agent

BOOK 409 PAGE 208
OFFICIAL RECORDS
RECORDED AT THE REQUEST OF
T & T EXPLORATION
2005 APR 29 PM 1:31
EUREKA COUNTY, NEVADA
M.H. REBALEATI, RECORDER
FILE NO. 196881
FEES 20.50

RECORDER'S STAMP

Nevada - Lode Certificate of Location - NRS. 517.050

2005 APR 29 PM 1:31

EUREKA COUNTY, NEVADA
M.N. REBALEATI, RECORDER
FILE NO.

FEES 20.50

**CERTIFICATE OF LOCATION
LODE MINING CLAIM**

TO ALL WHOM IT MAY CONCERN:

The undersigned hereby certifies that he has caused to be located the
LM 123 Lode Mining Claim in the following quarter sections(s):

<u>1/4</u>	<u>Section</u>	<u>Township</u>	<u>Range</u>	<u>Meridian</u>
<u>NW</u>	<u>15</u>	<u>20 NORTH</u>	<u>50 EAST</u>	<u>MDB&M</u>

196882

In Eureka County, Nevada, on the 5TH day of February, 2005.

RECORDER'S STAMP

Name and mailing address of locator is: T & T Exploration, LLC
P O Box 6945
Incline Village, NV 89452

The Claim is approximately 1500 feet long and 600 feet wide, such that 1490 feet are claimed in a North direction and 10 feet in a South direction from the point of discovery (monument of location), at which the Notice of Location was posted, together with 300 feet on each side of the monument of location and center line of the Claim. The general course of the lode or vein is from the North to the South direction.

The number, location and markings on each corner monument are as follows:

	<u>Location</u>	<u>Markings</u>	<u>Description</u>
No. 1:	Northwest Corner	N.W. Corner LM 123	1½" x 1½" x 4' wood post
No. 2:	Northeast Corner	N.E. Corner LM 123	1½" x 1½" x 4' wood post
No. 3:	Southeast Corner	S.E. Corner LM 123	1½" x 1½" x 4' wood post
No. 4:	Southwest Corner	S.W. Corner LM 123	1½" x 1½" x 4' wood post

As erected on the ground, each corner monument is marked as described above by scribed metal tags.

The work of location consisted of making a claim map as provided in NRS 517.040.

Dated this 15th day of April, 2005

SIGNATURE OF LOCATOR

By: H. H. Tonking, Agent

Nevada - Lode Certificate of Location - NRS. 517.050

196882

**CERTIFICATE OF LOCATION
LODE MINING CLAIM**

BOOK **409** PAGE **210**
OFFICIAL RECORDS
RECORDED AT THE REQUEST OF
T & T EXPLORATION
2005 APR 29 PM 1:31

EUREKA COUNTY, NEVADA
M.H. REBALEATI, RECORDER
FILE NO. FEES **20.50**

196883

TO ALL WHOM IT MAY CONCERN:

The undersigned hereby certifies that he has caused to be located the
LM 124 Lode Mining Claim in the following quarter sections(s):

<u>1/4</u>	<u>Section</u>	<u>Township</u>	<u>Range</u>	<u>Meridian</u>
NW	15	20 NORTH	50 EAST	MDB&M
SW	15	20 NORTH	50 EAST	MDB&M

RECORDER'S STAMP

In Eureka County, Nevada, on the 5TH day of February, 2005.

Name and mailing address of locator is: T & T Exploration, LLC
P O Box 6945
Incline Village, NV 89452

The Claim is approximately 1500 feet long and 600 feet wide, such that 10 feet are claimed in a North direction and 1490 feet in a South direction from the point of discovery (monument of location), at which the Notice of Location was posted, together with 300 feet on each side of the monument of location and center line of the Claim. The general course of the lode or vein is from the North to the South direction.

The number, location and markings on each corner monument are as follows:

	<u>Location</u>	<u>Markings</u>	<u>Description</u>
No. 1:	Northwest Corner	N.W. Corner LM 124	1½" x 1½" x 4' wood post
No. 2:	Northeast Corner	N.E. Corner LM 124	1½" x 1½" x 4' wood post
No. 3:	Southeast Corner	S.E. Corner LM 124	1½" x 1½" x 4' wood post
No. 4:	Southwest Corner	S.W. Corner LM 124	1½" x 1½" x 4' wood post

As erected on the ground, each corner monument is marked as described above by scribed metal tags.

The work of location consisted of making a claim map as provided in NRS 517.040.

Dated this 15th day of April, 2005

SIGNATURE OF LOCATOR

By: [Signature]
H. H. Tonking, Agent

Nevada - Lode Certificate of Location - NRS. 517.050

BOOK 409 PAGE 211
OFFICIAL RECORDS
RECORDED AT THE REQUEST OF
T & T EXPLORATION
2005 APR 29 PM 1:31

**CERTIFICATE OF LOCATION
LODE MINING CLAIM**

TO ALL WHOM IT MAY CONCERN:

The undersigned hereby certifies that he has caused to be located the
LM 125 Lode Mining Claim in the following quarter sections(s):

<u>1/4</u>	<u>Section</u>	<u>Township</u>	<u>Range</u>	<u>Meridian</u>
NW	15	20 NORTH	50 EAST	MDB&M

196884

EUREKA COUNTY, NEVADA
M.H. REBALEATI, RECORDER
FILE NO. FEES 20.50

In Eureka County, Nevada, on the 5TH day of February, 2005.

RECORDER'S STAMP

Name and mailing address of locator is: T & T Exploration, LLC
P O Box 6945
Incline Village, NV 89452

The Claim is approximately 1500 feet long and 600 feet wide, such that 1490 feet are claimed in a North direction and 10 feet in a South direction from the point of discovery (monument of location), at which the Notice of Location was posted, together with 300 feet on each side of the monument of location and center line of the Claim. The general course of the lode or vein is from the North to the South direction.

The number, location and markings on each corner monument are as follows:

	<u>Location</u>	<u>Markings</u>	<u>Description</u>
No. 1:	Northwest Corner	N.W. Corner LM 125	1½" x 1½" x 4' wood post
No. 2:	Northeast Corner	N.E. Corner LM 125	1½" x 1½" x 4' wood post
No. 3:	Southeast Corner	S.E. Corner LM 125	1½" x 1½" x 4' wood post
No. 4:	Southwest Corner	S.W. Corner LM 125	1½" x 1½" x 4' wood post


As erected on the ground, each corner monument is marked as described above by scribed metal tags.

The work of location consisted of making a claim map as provided in NRS 517.040.

Dated this 15th day of April, 2005

SIGNATURE OF LOCATOR

By:


H. H. Tonking, Agent

Nevada - Lode Certificate of Location - NRS. 517.050

BOOK 409 PAGE 212
OFFICIAL RECORDS
RECORDED AT THE REQUEST OF
T & T EXPLORATION
2005 APR 29 PM 1:31

**CERTIFICATE OF LOCATION
LODE MINING CLAIM**

TO ALL WHOM IT MAY CONCERN:

The undersigned hereby certifies that he has caused to be located the
LM 126 Lode Mining Claim in the following quarter sections(s):

<u>1/4</u>	<u>Section</u>	<u>Township</u>	<u>Range</u>	<u>Meridian</u>
NW	15	20 NORTH	50 EAST	MDB&M
SW	15	20 NORTH	50 EAST	MDB&M

EUREKA COUNTY, NEVADA
M.N. REBALEATI, RECORDER
FILE NO. FEES 20.50

196885

RECORDER'S STAMP

In Eureka County, Nevada, on the 5TH day of February, 2005.

Name and mailing address of locator is: T & T Exploration, LLC
P O Box 6945
Incline Village, NV 89452

The Claim is approximately 1500 feet long and 600 feet wide, such that 10 feet are claimed in a North direction and 1490 feet in a South direction from the point of discovery (monument of location), at which the Notice of Location was posted, together with 300 feet on each side of the monument of location and center line of the Claim. The general course of the lode or vein is from the North to the South direction.

The number, location and markings on each corner monument are as follows:

	<u>Location</u>	<u>Markings</u>	<u>Description</u>
No. 1:	Northwest Corner	N.W. Corner LM 126	1½" x 1½" x 4' wood post
No. 2:	Northeast Corner	N.E. Corner LM 126	1½" x 1½" x 4' wood post
No. 3:	Southeast Corner	S.E. Corner LM 126	1½" x 1½" x 4' wood post
No. 4:	Southwest Corner	S.W. Corner LM 126	1½" x 1½" x 4' wood post

As erected on the ground, each corner monument is marked as described above by scribed metal tags.

The work of location consisted of making a claim map as provided in NRS 517.040.

Dated this 15th day of April, 2005

SIGNATURE OF LOCATOR

By:


H. H. Tonking, Agent

Nevada - Lode Certificate of Location - NRS. 517.050

196885

BOOK 409 PAGE 212

BOOK 409 PAGE 213
OFFICIAL RECORDS
RECORDED AT THE REQUEST OF
T & T EXPLORATION
2005 APR 29 PM 1:32

EUREKA COUNTY, NEVADA
M.N. REBALEATI, RECORDER
FILE NO.

FEES 20.50

196886

**CERTIFICATE OF LOCATION
LODE MINING CLAIM**

TO ALL WHOM IT MAY CONCERN:

The undersigned hereby certifies that he has caused to be located the
LM 127 Lode Mining Claim in the following quarter sections(s):

<u>1/4</u>	<u>Section</u>	<u>Township</u>	<u>Range</u>	<u>Meridian</u>
NW	15	20 NORTH	50 EAST	MDB&M

In Eureka County, Nevada, on the 5TH day of February, 2005.

RECORDER'S STAMP

Name and mailing address of locator is: T & T Exploration, LLC
P O Box 6945
Incline Village, NV 89452

The Claim is approximately 1500 feet long and 600 feet wide, such that 1490 feet are claimed in a North direction and 10 feet in a South direction from the point of discovery (monument of location), at which the Notice of Location was posted, together with 300 feet on each side of the monument of location and center line of the Claim. The general course of the lode or vein is from the North to the South direction.

The number, location and markings on each corner monument are as follows:

	<u>Location</u>	<u>Markings</u>	<u>Description</u>
No. 1:	Northwest Corner	N.W. Corner LM 127	1½" x 1½" x 4' wood post
No. 2:	Northeast Corner	N.E. Corner LM 127	1½" x 1½" x 4' wood post
No. 3:	Southeast Corner	S.E. Corner LM 127	1½" x 1½" x 4' wood post
No. 4:	Southwest Corner	S.W. Corner LM 127	1½" x 1½" x 4' wood post

As erected on the ground, each corner monument is marked as described above by scribed metal tags.

The work of location consisted of making a claim map as provided in NRS 517.040.

Dated this 15th day of April, 2005

SIGNATURE OF LOCATOR

By:

H. H. Tonking, Agent

Nevada - Lode Certificate of Location - NRS. 517.050

196886

BOOK 409 PAGE 213

BOOK 409 PAGE 214
OFFICIAL RECORDS
RECORDED AT THE REQUEST OF
T & T EXPLORATION
2005 APR 29 PM 1:32

EUREKA COUNTY, NEVADA
M.H. REBALCATTI, RECORDER
FILE NO. FEES 20.50

**CERTIFICATE OF LOCATION
LODE MINING CLAIM**

TO ALL WHOM IT MAY CONCERN:

The undersigned hereby certifies that he has caused to be located the
LM 128 Lode Mining Claim in the following quarter sections(s):

196887

<u>1/4</u>	<u>Section</u>	<u>Township</u>	<u>Range</u>	<u>Meridian</u>
NW	15	20 NORTH	50 EAST	MDB&M
SW	15	20 NORTH	50 EAST	MDB&M

RECORDER'S STAMP

In Eureka County, Nevada, on the 5TH day of February, 2005.

Name and mailing address of locator is: T & T Exploration, LLC
P O Box 6945
Incline Village, NV 89452

The Claim is approximately 1500 feet long and 600 feet wide, such that 10 feet are claimed in a North direction and 1490 feet in a South direction from the point of discovery (monument of location), at which the Notice of Location was posted, together with 300 feet on each side of the monument of location and center line of the Claim. The general course of the lode or vein is from the North to the South direction.

The number, location and markings on each corner monument are as follows:

	<u>Location</u>	<u>Markings</u>	<u>Description</u>
No. 1:	Northwest Corner	N.W. Corner LM 128	1½" x 1½" x 4' wood post
No. 2:	Northeast Corner	N.E. Corner LM 128	1½" x 1½" x 4' wood post
No. 3:	Southeast Corner	S.E. Corner LM 128	1½" x 1½" x 4' wood post
No. 4:	Southwest Corner	S.W. Corner LM 128	1½" x 1½" x 4' wood post


As erected on the ground, each corner monument is marked as described above by scribed metal tags.

The work of location consisted of making a claim map as provided in NRS 517.040.

Dated this 15th day of April, 2005

SIGNATURE OF LOCATOR

By:


H. H. Tonking, Agent

Nevada - Lode Certificate of Location - NRS. 517.050

196887

**CERTIFICATE OF LOCATION
LODE MINING CLAIM**

BOOK **409** PAGE **215**
OFFICIAL RECORDS
RECORDED AT THE REQUEST OF
T & T EXPLORATION
2005 APR 29 PM 1:32

EUREKA COUNTY, NEVADA
M.H. REBALEATI, RECORDER
FILE NO. **196888**
FEES **20.50**

TO ALL WHOM IT MAY CONCERN:

The undersigned hereby certifies that he has caused to be located the
LM 129 Lode Mining Claim in the following quarter sections(s):

<u>1/4</u>	<u>Section</u>	<u>Township</u>	<u>Range</u>	<u>Meridian</u>
<u>NW</u>	<u>15</u>	<u>20 NORTH</u>	<u>50 EAST</u>	<u>MDB&M</u>

In Eureka County, Nevada, on the 5TH day of February, 2005.

RECORDER'S STAMP

Name and mailing address of locator is: **T & T Exploration, LLC**
P O Box 6945
Incline Village, NV 89452

The Claim is approximately 1500 feet long and 600 feet wide, such that 1490 feet are claimed in a North direction and 10 feet in a South direction from the point of discovery (monument of location), at which the Notice of Location was posted, together with 300 feet on each side of the monument of location and center line of the Claim. The general course of the lode or vein is from the North to the South direction.

The number, location and markings on each corner monument are as follows:

	<u>Location</u>	<u>Markings</u>	<u>Description</u>
No. 1:	Northwest Corner	N.W. Corner LM 129	1½" x 1½" x 4' wood post
No. 2:	Northeast Corner	N.E. Corner LM 129	1½" x 1½" x 4' wood post
No. 3:	Southeast Corner	S.E. Corner LM 129	1½" x 1½" x 4' wood post
No. 4:	Southwest Corner	S.W. Corner LM 129	1½" x 1½" x 4' wood post

As erected on the ground, each corner monument is marked as described above by scribed metal tags.

The work of location consisted of making a claim map as provided in NRS 517.040.

Dated this 15th day of April, 2005

SIGNATURE OF LOCATOR

By: _____

H. H. Tonking, Agent

Nevada - Lode Certificate of Location - NRS. 517.050

196888

BOOK 409 PAGE 215

BOOK 409 PAGE 216
OFFICIAL RECORDS
RECORDED AT THE REQUEST OF
T & T EXPLORATION
2005 APR 29 PM 1:32
EUREKA COUNTY, NEVADA
M.N. REBALEATI, RECORDER
FILE NO. FEES 20.50

**CERTIFICATE OF LOCATION
LODE MINING CLAIM**

TO ALL WHOM IT MAY CONCERN:

The undersigned hereby certifies that he has caused to be located the
LM 130 Lode Mining Claim in the following quarter sections(s):

<u>1/4</u>	<u>Section</u>	<u>Township</u>	<u>Range</u>	<u>Meridian</u>
NW	15	20 NORTH	50 EAST	MDB&M
SW	15	20 NORTH	50 EAST	MDB&M

196889

RECORDER'S STAMP

In Eureka County, Nevada, on the 5TH day of February, 2005.

Name and mailing address of locator is: T & T Exploration, LLC
P O Box 6945
Incline Village, NV 89452

The Claim is approximately 1500 feet long and 600 feet wide, such that 10 feet are claimed in a North direction and 1490 feet in a South direction from the point of discovery (monument of location), at which the Notice of Location was posted, together with 300 feet on each side of the monument of location and center line of the Claim. The general course of the lode or vein is from the North to the South direction.

The number, location and markings on each corner monument are as follows:

	<u>Location</u>	<u>Markings</u>	<u>Description</u>
No. 1:	Northwest Corner	N.W. Corner LM 130	1½" x 1½" x 4' wood post
No. 2:	Northeast Corner	N.E. Corner LM 130	1½" x 1½" x 4' wood post
No. 3:	Southeast Corner	S.E. Corner LM 130	1½" x 1½" x 4' wood post
No. 4:	Southwest Corner	S.W. Corner LM 130	1½" x 1½" x 4' wood post

As erected on the ground, each corner monument is marked as described above by scribed metal tags.

The work of location consisted of making a claim map as provided in NRS 517.040.

Dated this 15th day of April, 2005

SIGNATURE OF LOCATOR

By: H. H. Tonking, Agent

Nevada - Lode Certificate of Location - NRS. 517.050

**CERTIFICATE OF LOCATION
LODE MINING CLAIM**

BOOK **409** PAGE **217**
OFFICIAL RECORDS
RECORDED AT THE REQUEST OF
T & T EXPLORATION
2005 APR 29 PM 1:32

EUREKA COUNTY, NEVADA
M.H. REBALEATI, RECORDER
FILE NO. FEES **20.50**

196890

TO ALL WHOM IT MAY CONCERN:

The undersigned hereby certifies that he has caused to be located the
LM 131 Lode Mining Claim in the following quarter sections(s):

<u>1/4</u>	<u>Section</u>	<u>Township</u>	<u>Range</u>	<u>Meridian</u>
NW	15	20 NORTH	50 EAST	MDB&M
NE	15	20 NORTH	50 EAST	MDB&M

RECORDER'S STAMP

In Eureka County, Nevada, on the 5TH day of February, 2005.

Name and mailing address of locator is: T & T Exploration, LLC
P O Box 6945
Incline Village, NV 89452

The Claim is approximately 1500 feet long and 600 feet wide, such that 1490 feet are claimed in a North direction and 10 feet in a South direction from the point of discovery (monument of location), at which the Notice of Location was posted, together with 300 feet on each side of the monument of location and center line of the Claim. The general course of the lode or vein is from the North to the South direction.

The number, location and markings on each corner monument are as follows:

	<u>Location</u>	<u>Markings</u>	<u>Description</u>
No. 1:	Northwest Corner	N.W. Corner LM 131	1½" x 1½" x 4' wood post
No. 2:	Northeast Corner	N.E. Corner LM 131	1½" x 1½" x 4' wood post
No. 3:	Southeast Corner	S.E. Corner LM 131	1½" x 1½" x 4' wood post
No. 4:	Southwest Corner	S.W. Corner LM 131	1½" x 1½" x 4' wood post

As erected on the ground, each corner monument is marked as described above by scribed metal tags.

The work of location consisted of making a claim map as provided in NRS 517.040.

Dated this 15th day of April, 2005

SIGNATURE OF LOCATOR

By:


H. H. Tonking, Agent

Nevada - Lode Certificate of Location - NRS. 517.050

BOOK 409 PAGE 218
OFFICIAL RECORDS
RECORDED AT THE REQUEST OF
T & T EXPLORATION
2005 APR 29 PM 1:32

**CERTIFICATE OF LOCATION
LODE MINING CLAIM**

TO ALL WHOM IT MAY CONCERN:

The undersigned hereby certifies that he has caused to be located the
LM 132 Lode Mining Claim in the following quarter sections(s):

EUREKA COUNTY, NEVADA
M.N. REBALEATI, RECORDER
FILE NO. FEES 20.50

196891

<u>1/4</u>	<u>Section</u>	<u>Township</u>	<u>Range</u>	<u>Meridian</u>
NW	15	20 NORTH	50 EAST	MDB&M
NE	15	20 NORTH	50 EAST	MDB&M
SW	15	20 NORTH	50 EAST	MDB&M
SE	15	20 NORTH	50 EAST	MDB&M

In Eureka County, Nevada, on the 5th day of February, 2005.

RECORDER'S STAMP

Name and mailing address of locator is: T & T Exploration, LLC
P O Box 6945
Incline Village, NV 89452

The Claim is approximately 1500 feet long and 600 feet wide, such that 10 feet are claimed in a North direction and 1490 feet in a South direction from the point of discovery (monument of location), at which the Notice of Location was posted, together with 300 feet on each side of the monument of location and center line of the Claim. The general course of the lode or vein is from the North to the South direction.

The number, location and markings on each corner monument are as follows:


	<u>Location</u>	<u>Markings</u>	<u>Description</u>
No. 1:	Northwest Corner	N.W. Corner LM 132	1½" x 1½" x 4' wood post
No. 2:	Northeast Corner	N.E. Corner LM 132	1½" x 1½" x 4' wood post
No. 3:	Southeast Corner	S.E. Corner LM 132	1½" x 1½" x 4' wood post
No. 4:	Southwest Corner	S.W. Corner LM 132	1½" x 1½" x 4' wood post

As erected on the ground, each corner monument is marked as described above by scribed metal tags.

The work of location consisted of making a claim map as provided in NRS 517.040.

Dated this 15th day of April, 2005

SIGNATURE OF LOCATOR

By: 
H. H. Tonking, Agent

Nevada - Lode Certificate of Location - NRS. 517.050

**CERTIFICATE OF LOCATION
LODE MINING CLAIM**

TO ALL WHOM IT MAY CONCERN:

The undersigned hereby certifies that he has caused to be located the
LM 133 Lode Mining Claim in the following quarter sections(s):

<u>1/4</u>	<u>Section</u>	<u>Township</u>	<u>Range</u>	<u>Meridian</u>
NE	15	20 NORTH	50 EAST	MDB&M

In Eureka County, Nevada, on the 5TH day of February, 2005.

Name and mailing address of locator is: T & T Exploration, LLC
P O Box 6945
Incline Village, NV 89452

The Claim is approximately 1500 feet long and 600 feet wide, such that 1490 feet are claimed in a North direction and 10 feet in a South direction from the point of discovery (monument of location), at which the Notice of Location was posted, together with 300 feet on each side of the monument of location and center line of the Claim. The general course of the lode or vein is from the North to the South direction.

The number, location and markings on each corner monument are as follows:

	<u>Location</u>	<u>Markings</u>	<u>Description</u>
No. 1:	Northwest Corner	N.W. Corner LM 133	1½" x 1½" x 4' wood post
No. 2:	Northeast Corner	N.E. Corner LM 133	1½" x 1½" x 4' wood post
No. 3:	Southeast Corner	S.E. Corner LM 133	1½" x 1½" x 4' wood post
No. 4:	Southwest Corner	S.W. Corner LM 133	1½" x 1½" x 4' wood post

As erected on the ground, each corner monument is marked as described above by scribed metal tags.

The work of location consisted of making a claim map as provided in NRS 517.040.

Dated this 15th day of April, 2005

SIGNATURE OF LOCATOR

By: H. H. Tenking
H. H. Tenking, Agent

BOOK 409 PAGE 219
OFFICIAL RECORDS
RECORDED AT THE REQUEST OF
T & T EXPLORATION
2005 APR 29 PM 1:32

EUREKA COUNTY, NEVADA
M.H. REBALEATI, RECORDER
FILE NO. 196892
FEES 0.50

RECORDER'S STAMP

Nevada - Lode Certificate of Location - NRS. 517.050

196892

BOOK 409 PAGE 219

**CERTIFICATE OF LOCATION
LODE MINING CLAIM**

BOOK **409** PAGE **220**
OFFICIAL RECORDS
RECORDED AT THE REQUEST OF
T & T EXPLORATION
2005 APR 29 PM 1:32

EUREKA COUNTY, NEVADA
M.N. REBALEATI, RECORDER
FILE NO. FEES **20.50**

196893

TO ALL WHOM IT MAY CONCERN:

The undersigned hereby certifies that he has caused to be located the
LM 134 Lode Mining Claim in the following quarter sections(s):

<u>1/4</u>	<u>Section</u>	<u>Township</u>	<u>Range</u>	<u>Meridian</u>
NE	15	20 NORTH	50 EAST	MDB&M
SE	15	20 NORTH	50 EAST	MDB&M

RECORDER'S STAMP

In Eureka County, Nevada, on the 5TH day of February, 2005.

Name and mailing address of locator is: T & T Exploration, LLC
P O Box 6945
Incline Village, NV 89452

The Claim is approximately 1500 feet long and 600 feet wide, such that 10 feet are claimed in a North direction and 1490 feet in a South direction from the point of discovery (monument of location), at which the Notice of Location was posted, together with 300 feet on each side of the monument of location and center line of the Claim. The general course of the lode or vein is from the North to the South direction.

The number, location and markings on each corner monument are as follows:

	<u>Location</u>	<u>Markings</u>	<u>Description</u>
No. 1:	Northwest Corner	N.W. Corner LM 134	1½" x 1½" x 4' wood post
No. 2:	Northeast Corner	N.E. Corner LM 134	1½" x 1½" x 4' wood post
No. 3:	Southeast Corner	S.E. Corner LM 134	1½" x 1½" x 4' wood post
No. 4:	Southwest Corner	S.W. Corner LM 134	1½" x 1½" x 4' wood post

As erected on the ground, each corner monument is marked as described above by scribed metal tags.

The work of location consisted of making a claim map as provided in NRS 517.040.

Dated this 15th day of April, 2005

SIGNATURE OF LOCATOR

By:

H. H. Tonking, Agent

Nevada - Lode Certificate of Location - NRS. 517.050

196893

BOOK **409** PAGE **220**

**CERTIFICATE OF LOCATION
LODE MINING CLAIM**

TO ALL WHOM IT MAY CONCERN:

The undersigned hereby certifies that he has caused to be located the
LM 135 Lode Mining Claim in the following quarter sections(s):

<u>1/4</u>	<u>Section</u>	<u>Township</u>	<u>Range</u>	<u>Meridian</u>
<u>NE</u>	<u>15</u>	<u>20 NORTH</u>	<u>50 EAST</u>	<u>MDB&M</u>

In Eureka County, Nevada, on the 5TH day of February, 2005.

Name and mailing address of locator is: T & T Exploration, LLC
P O Box 6945
Incline Village, NV 89452

The Claim is approximately 1500 feet long and 600 feet wide, such that 1490 feet are claimed in a North direction and 10 feet in a South direction from the point of discovery (monument of location), at which the Notice of Location was posted, together with 300 feet on each side of the monument of location and center line of the Claim. The general course of the lode or vein is from the North to the South direction.

The number, location and markings on each corner monument are as follows:

	<u>Location</u>	<u>Markings</u>	<u>Description</u>
No. 1:	Northwest Corner	N.W. Corner LM 135	1½" x 1½" x 4' wood post
No. 2:	Northeast Corner	N.E. Corner LM 135	1½" x 1½" x 4' wood post
No. 3:	Southeast Corner	S.E. Corner LM 135	1½" x 1½" x 4' wood post
No. 4:	Southwest Corner	S.W. Corner LM 135	1½" x 1½" x 4' wood post

As erected on the ground, each corner monument is marked as described above by scribed metal tags.

The work of location consisted of making a claim map as provided in NRS 517.040.

Dated this 15th day of April, 2005

SIGNATURE OF LOCATOR

By:


H. H. Fonking, Agent

Nevada - Lode Certificate of Location - NRS. 517.050

BOOK **409** PAGE **221**
OFFICIAL RECORDS
RECORDED AT THE REQUEST OF
T & T EXPLORATION
2005 APR 29 PM 1:32
EUREKA COUNTY, NEVADA
M.N. REBALEATI, RECORDER
FILE NO. **196894** FEES **20.00**

RECORDER'S STAMP

196894

BOOK **409** PAGE **221**

BOOK 409 PAGE 222
OFFICIAL RECORDS
RECORDED AT THE REQUEST OF
T & T EXPLORATION
2005 APR 29 PM 1:32

**CERTIFICATE OF LOCATION
LODE MINING CLAIM**

TO ALL WHOM IT MAY CONCERN:

The undersigned hereby certifies that he has caused to be located the
LM 136 Lode Mining Claim in the following quarter sections(s):

<u>1/4</u>	<u>Section</u>	<u>Township</u>	<u>Range</u>	<u>Meridian</u>
NE	15	20 NORTH	50 EAST	MDB&M
SE	15	20 NORTH	50 EAST	MDB&M

EUREKA COUNTY, NEVADA
M.N. REBALEATI, RECORDER
FILE NO. FEES 20-52

196895

RECORDER'S STAMP

In Eureka County, Nevada, on the 5TH day of February, 2005.

Name and mailing address of locator is: T & T Exploration, LLC
P O Box 6945
Incline Village, NV 89452

The Claim is approximately 1500 feet long and 600 feet wide, such that 10 feet are claimed in a North direction and 1490 feet in a South direction from the point of discovery (monument of location), at which the Notice of Location was posted, together with 300 feet on each side of the monument of location and center line of the Claim. The general course of the lode or vein is from the North to the South direction.

The number, location and markings on each corner monument are as follows:

	<u>Location</u>	<u>Markings</u>	<u>Description</u>
No. 1:	Northwest Corner	N.W. Corner LM 136	1½" x 1½" x 4' wood post
No. 2:	Northeast Corner	N.E. Corner LM 136	1½" x 1½" x 4' wood post
No. 3:	Southeast Corner	S.E. Corner LM 136	1½" x 1½" x 4' wood post
No. 4:	Southwest Corner	S.W. Corner LM 136	1½" x 1½" x 4' wood post

As erected on the ground, each corner monument is marked as described above by scribed metal tags.

The work of location consisted of making a claim map as provided in NRS 517.040.

Dated this 15th day of April, 2005

SIGNATURE OF LOCATOR

By: H. H. Tonking, Agent

Nevada - Lode Certificate of Location - NRS. 517.050

196895

BOOK 409 PAGE 222

**CERTIFICATE OF LOCATION
LODE MINING CLAIM**

BOOK **409** PAGE **223**
OFFICIAL RECORDS
RECORDED AT THE REQUEST OF
T & T EXPLORATION
2005 APR 29 PM 1:32

EUREKA COUNTY, NEVADA
M.N. REBALEATH, RECORDER
FILE NO. FEES **20.50**

196896

TO ALL WHOM IT MAY CONCERN:

The undersigned hereby certifies that he has caused to be located the
LM 137 Lode Mining Claim in the following quarter sections(s):

<u>1/4</u>	<u>Section</u>	<u>Township</u>	<u>Range</u>	<u>Meridian</u>
<u>NE</u>	<u>15</u>	<u>20 NORTH</u>	<u>50 EAST</u>	<u>MDB&M</u>

In Eureka County, Nevada, on the 5TH day of February, 2005.

RECORDER'S STAMP

Name and mailing address of locator is: T & T Exploration, LLC
P O Box 6945
Incline Village, NV 89452

The Claim is approximately 1500 feet long and 600 feet wide, such that 1490 feet are claimed in a North direction and 10 feet in a South direction from the point of discovery (monument of location), at which the Notice of Location was posted, together with 300 feet on each side of the monument of location and center line of the Claim. The general course of the lode or vein is from the North to the South direction.

The number, location and markings on each corner monument are as follows:

	<u>Location</u>	<u>Markings</u>	<u>Description</u>
No. 1:	Northwest Corner	N.W. Corner LM 137	1½" x 1½" x 4' wood post
No. 2:	Northeast Corner	N.E. Corner LM 137	1½" x 1½" x 4' wood post
No. 3:	Southeast Corner	S.E. Corner LM 137	1½" x 1½" x 4' wood post
No. 4:	Southwest Corner	S.W. Corner LM 137	1½" x 1½" x 4' wood post

As erected on the ground, each corner monument is marked as described above by scribed metal tags.

The work of location consisted of making a claim map as provided in NRS 517.040.

Dated this 15th day of April, 2005

SIGNATURE OF LOCATOR

By: H. H. Tonking, Agent

Nevada - Lode Certificate of Location - NRS. 517.050

196896

BOOK **409** PAGE **223**

**CERTIFICATE OF LOCATION
LODE MINING CLAIM**

BOOK **409** PAGE **224**
OFFICIAL RECORDS
RECORDED AT THE REQUEST OF
T & T EXPLORATION
2005 APR 29 PM 1:32
EUREKA COUNTY, NEVADA
M.H. REBALEATI, RECORDER
FILE NO. FEES **20.50**

196897

TO ALL WHOM IT MAY CONCERN:

The undersigned hereby certifies that he has caused to be located the
LM 138 Lode Mining Claim in the following quarter sections(s):

<u>1/4</u>	<u>Section</u>	<u>Township</u>	<u>Range</u>	<u>Meridian</u>
NE	15	20 NORTH	50 EAST	MDB&M
SE	15	20 NORTH	50 EAST	MDB&M

RECORDER'S STAMP

In Eureka County, Nevada, on the 5TH day of February, 2005.

Name and mailing address of locator is: T & T Exploration, LLC
P O Box 6945
Incline Village, NV 89452

The Claim is approximately 1500 feet long and 600 feet wide, such that 10 feet are claimed in a North direction and 1490 feet in a South direction from the point of discovery (monument of location), at which the Notice of Location was posted, together with 300 feet on each side of the monument of location and center line of the Claim. The general course of the lode or vein is from the North to the South direction.

The number, location and markings on each corner monument are as follows:

	<u>Location</u>	<u>Markings</u>	<u>Description</u>
No. 1:	Northwest Corner	N.W. Corner LM 138	1½" x 1½" x 4' wood post
No. 2:	Northeast Corner	N.E. Corner LM 138	1½" x 1½" x 4' wood post
No. 3:	Southeast Corner	S.E. Corner LM 138	1½" x 1½" x 4' wood post
No. 4:	Southwest Corner	S.W. Corner LM 138	1½" x 1½" x 4' wood post

As erected on the ground, each corner monument is marked as described above by scribed metal tags.

The work of location consisted of making a claim map as provided in NRS 517.040.

Dated this 15th day of April, 2005

SIGNATURE OF LOCATOR

By: H. H. Tonking, Agent

Nevada - Lode Certificate of Location - NRS. 517.050

BOOK 409 PAGE 225
OFFICIAL RECORDS
RECORDED AT THE REQUEST OF
T & T EXPLORATION
2005 APR 29 PM 1:32
EUREKA COUNTY, NEVADA
M.N. REGALEATI, RECORDER
FILE NO. FEES 20.50

**CERTIFICATE OF LOCATION
LODE MINING CLAIM**

TO ALL WHOM IT MAY CONCERN:

The undersigned hereby certifies that he has caused to be located the
LM 139 Lode Mining Claim in the following quarter sections(s):

<u>1/4</u>	<u>Section</u>	<u>Township</u>	<u>Range</u>	<u>Meridian</u>
NE	15	20 NORTH	50 EAST	MDB&M
NW	14	20 NORTH	50 EAST	MDB&M

196898

RECORDER'S STAMP

In Eureka County, Nevada, on the 5TH day of February, 2005.

Name and mailing address of locator is: T & T Exploration, LLC
P O Box 6945
Incline Village, NV 89452

The Claim is approximately 1500 feet long and 600 feet wide, such that 1490 feet are claimed in a North direction and 10 feet in a South direction from the point of discovery (monument of location), at which the Notice of Location was posted, together with 300 feet on each side of the monument of location and center line of the Claim. The general course of the lode or vein is from the North to the South direction.

The number, location and markings on each corner monument are as follows:

	<u>Location</u>	<u>Markings</u>	<u>Description</u>
No. 1:	Northwest Corner	N.W. Corner LM 139	1½" x 1½" x 4' wood post
No. 2:	Northeast Corner	N.E. Corner LM 139	1½" x 1½" x 4' wood post
No. 3:	Southeast Corner	S.E. Corner LM 139	1½" x 1½" x 4' wood post
No. 4:	Southwest Corner	S.W. Corner LM 139	1½" x 1½" x 4' wood post

As erected on the ground, each corner monument is marked as described above by scribed metal tags.

The work of location consisted of making a claim map as provided in NRS 517.040.

Dated this 15th day of April, 2005

SIGNATURE OF LOCATOR

By:

H. H. Tonking, Agent

Nevada - Lode Certificate of Location - NRS. 517.050

2005 APR 29 PM 1:32

EUREKA COUNTY, NEVADA
M.N. REBALEATI, RECORDER
FILE NO. FEES 20.50

**CERTIFICATE OF LOCATION
LODE MINING CLAIM**

TO ALL WHOM IT MAY CONCERN:

The undersigned hereby certifies that he has caused to be located the
LM 140 Lode Mining Claim in the following quarter sections(s):

<u>1/4</u>	<u>Section</u>	<u>Township</u>	<u>Range</u>	<u>Meridian</u>
NE	15	20 NORTH	50 EAST	MDB&M
SE	15	20 NORTH	50 EAST	MDB&M
NW	14	20 NORTH	50 EAST	MDB&M
SW	14	20 NORTH	50 EAST	MDB&M

In Eureka County, Nevada, on the 5th day of February, 2005.

RECORDER'S STAMP

Name and mailing address of locator is: T & T Exploration, LLC
P O Box 6945
Incline Village, NV 89452

The Claim is approximately 1500 feet long and 600 feet wide, such that 10 feet are claimed in a North direction and 1490 feet in a South direction from the point of discovery (monument of location), at which the Notice of Location was posted, together with 300 feet on each side of the monument of location and center line of the Claim. The general course of the lode or vein is from the North to the South direction.

The number, location and markings on each corner monument are as follows:

	<u>Location</u>	<u>Markings</u>	<u>Description</u>
No. 1:	Northwest Corner	N.W. Corner LM 140	1½" x 1½" x 4' wood post
No. 2:	Northeast Corner	N.E. Corner LM 140	1½" x 1½" x 4' wood post
No. 3:	Southeast Corner	S.E. Corner LM 140	1½" x 1½" x 4' wood post
No. 4:	Southwest Corner	S.W. Corner LM 140	1½" x 1½" x 4' wood post

As erected on the ground, each corner monument is marked as described above by scribed metal tags.

The work of location consisted of making a claim map as provided in NRS 517.040.

Dated this 15th day of April, 2005

SIGNATURE OF LOCATOR

By: H. H. Tonking, Agent

Nevada - Lode Certificate of Location - NRS. 517.050

**CERTIFICATE OF LOCATION
LODE MINING CLAIM**

TO ALL WHOM IT MAY CONCERN:

The undersigned hereby certifies that he has caused to be located the
LM 141 Lode Mining Claim in the following quarter sections(s):

<u>1/4</u>	<u>Section</u>	<u>Township</u>	<u>Range</u>	<u>Meridian</u>
<u>NW</u>	<u>14</u>	<u>20 NORTH</u>	<u>50 EAST</u>	<u>MDB&M</u>

In Eureka County, Nevada, on the 5TH day of February, 2005.

Name and mailing address of locator is: T & T Exploration, LLC
P O Box 6945
Incline Village, NV 89452

The Claim is approximately 1500 feet long and 600 feet wide, such that 1490 feet are claimed in a North direction and 10 feet in a South direction from the point of discovery (monument of location), at which the Notice of Location was posted, together with 300 feet on each side of the monument of location and center line of the Claim. The general course of the lode or vein is from the North to the South direction.

The number, location and markings on each corner monument are as follows:

	<u>Location</u>	<u>Markings</u>	<u>Description</u>
No. 1:	Northwest Corner	N.W. Corner LM 141	1½" x 1½" x 4' wood post
No. 2:	Northeast Corner	N.E. Corner LM 141	1½" x 1½" x 4' wood post
No. 3:	Southeast Corner	S.E. Corner LM 141	1½" x 1½" x 4' wood post
No. 4:	Southwest Corner	S.W. Corner LM 141	1½" x 1½" x 4' wood post

As erected on the ground, each corner monument is marked as described above by scribed metal tags.

The work of location consisted of making a claim map as provided in NRS 517.040.

Dated this 15th day of April, 2005

SIGNATURE OF LOCATOR

By: _____

H. H. Fonking, Agent

BOOK 409 PAGE 227
OFFICIAL RECORDS
RECORDED AT THE REQUEST OF
T & T EXPLORATION
2005 APR 29 PM 1:33
EUREKA COUNTY, NEVADA
M.H. REBALEATI, RECORDER
FILE NO. FEES 20.50

196900

RECORDER'S STAMP

Nevada - Lode Certificate of Location - NRS. 517.050

196900

BOOK 409 PAGE 227

BOOK 409 PAGE 228
OFFICIAL RECORDS
RECORDED AT THE REQUEST OF
T & T EXPLORATION
2005 APR 29 PM 1:33

EUREKA COUNTY, NEVADA
M.N. REBALANCE RECORDER
FILE NO. FEES 20.50

**CERTIFICATE OF LOCATION
LODE MINING CLAIM**

TO ALL WHOM IT MAY CONCERN:

The undersigned hereby certifies that he has caused to be located the
LM 142 Lode Mining Claim in the following quarter sections(s):

<u>1/4</u>	<u>Section</u>	<u>Township</u>	<u>Range</u>	<u>Meridian</u>
NW	14	20 NORTH	50 EAST	MDB&M
SW	14	20 NORTH	50 EAST	MDB&M

196901

RECORDER'S STAMP

In Eureka County, Nevada, on the 5TH day of February, 2005.

Name and mailing address of locator is: T & T Exploration, LLC
P O Box 6945
Incline Village, NV 89452

The Claim is approximately 1500 feet long and 600 feet wide, such that 10 feet are claimed in a North direction and 1490 feet in a South direction from the point of discovery (monument of location), at which the Notice of Location was posted, together with 300 feet on each side of the monument of location and center line of the Claim. The general course of the lode or vein is from the North to the South direction.

The number, location and markings on each corner monument are as follows:

	<u>Location</u>	<u>Markings</u>	<u>Description</u>
No. 1:	Northwest Corner	N.W. Corner LM 142	1½" x 1½" x 4' wood post
No. 2:	Northeast Corner	N.E. Corner LM 142	1½" x 1½" x 4' wood post
No. 3:	Southeast Corner	S.E. Corner LM 142	1½" x 1½" x 4' wood post
No. 4:	Southwest Corner	S.W. Corner LM 142	1½" x 1½" x 4' wood post

As erected on the ground, each corner monument is marked as described above by scribed metal tags.

The work of location consisted of making a claim map as provided in NRS 517.040.

Dated this 15th day of April, 2005

SIGNATURE OF LOCATOR

By: H. H. Tonking, Agent

Nevada - Lode Certificate of Location - NRS. 517.050

BOOK 409 PAGE 228

196901

BOOK 409 PAGE 229
OFFICIAL RECORDS
RECORDED AT THE REQUEST OF
T & T EXPLORATION
2005 APR 29 PM 1:33

**CERTIFICATE OF LOCATION
LODE MINING CLAIM**

TO ALL WHOM IT MAY CONCERN:

The undersigned hereby certifies that he has caused to be located the
LM 143 Lode Mining Claim in the following quarter sections(s):

<u>1/4</u>	<u>Section</u>	<u>Township</u>	<u>Range</u>	<u>Meridian</u>
NW	14	20 NORTH	50 EAST	MDB&M

EUREKA COUNTY, NEVADA
M.N. REBALEATI, RECORDER
FILE NO. FEES 20.50

196902

In Eureka County, Nevada, on the 5TH day of February, 2005.

RECORDER'S STAMP

Name and mailing address of locator is: T & T Exploration, LLC
P O Box 6945
Incline Village, NV 89452

The Claim is approximately 1500 feet long and 600 feet wide, such that 1490 feet are claimed in a North direction and 10 feet in a South direction from the point of discovery (monument of location), at which the Notice of Location was posted, together with 300 feet on each side of the monument of location and center line of the Claim. The general course of the lode or vein is from the North to the South direction.

The number, location and markings on each corner monument are as follows:

	<u>Location</u>	<u>Markings</u>	<u>Description</u>
No. 1:	Northwest Corner	N.W. Corner LM 143	1½" x 1½" x 4' wood post
No. 2:	Northeast Corner	N.E. Corner LM 143	1½" x 1½" x 4' wood post
No. 3:	Southeast Corner	S.E. Corner LM 143	1½" x 1½" x 4' wood post
No. 4:	Southwest Corner	S.W. Corner LM 143	1½" x 1½" x 4' wood post

As erected on the ground, each corner monument is marked as described above by scribed metal tags.

The work of location consisted of making a claim map as provided in NRS 517.040.

Dated this 15th day of April, 2005

SIGNATURE OF LOCATOR

By: H. H. Tonking, Agent

Nevada - Lode Certificate of Location - NRS. 517.050

**CERTIFICATE OF LOCATION
LODE MINING CLAIM**

BOOK 409 PAGE 230
OFFICIAL RECORDS
RECORDED AT THE REQUEST OF
T & T EXPLORATION
2005 APR 29 PM 1:33

EUREKA COUNTY, NEVADA
M.N. REBALEATI, RECORDER
FILE NO. FEES 20.50

TO ALL WHOM IT MAY CONCERN:

The undersigned hereby certifies that he has caused to be located the
LM 144 Lode Mining Claim in the following quarter sections(s):

<u>1/4</u>	<u>Section</u>	<u>Township</u>	<u>Range</u>	<u>Meridian</u>
NW	14	20 NORTH	50 EAST	MDB&M
SW	14	20 NORTH	50 EAST	MDB&M

196903

RECORDER'S STAMP

In Eureka County, Nevada, on the 5TH day of February, 2005.

Name and mailing address of locator is: T & T Exploration, LLC
P O Box 6945
Incline Village, NV 89452

The Claim is approximately 1500 feet long and 600 feet wide, such that 10 feet are claimed in a North direction and 1490 feet in a South direction from the point of discovery (monument of location), at which the Notice of Location was posted, together with 300 feet on each side of the monument of location and center line of the Claim. The general course of the lode or vein is from the North to the South direction.

The number, location and markings on each corner monument are as follows:

	<u>Location</u>	<u>Markings</u>	<u>Description</u>
No. 1:	Northwest Corner	N.W. Corner LM 144	1½" x 1½" x 4' wood post
No. 2:	Northeast Corner	N.E. Corner LM 144	1½" x 1½" x 4' wood post
No. 3:	Southeast Corner	S.E. Corner LM 144	1½" x 1½" x 4' wood post
No. 4:	Southwest Corner	S.W. Corner LM 144	1½" x 1½" x 4' wood post

As erected on the ground, each corner monument is marked as described above by scribed metal tags.

The work of location consisted of making a claim map as provided in NRS 517.040.

Dated this 15th day of April, 2005

SIGNATURE OF LOCATOR

By: H. H. Ponking
H. H. Ponking, Agent

Nevada - Lode Certificate of Location - NRS. 517.050

196903

BOOK 409 PAGE 230

**CERTIFICATE OF LOCATION
LODE MINING CLAIM**

TO ALL WHOM IT MAY CONCERN:

The undersigned hereby certifies that he has caused to be located the
LM 145 Lode Mining Claim in the following quarter sections(s):

<u>1/4</u>	<u>Section</u>	<u>Township</u>	<u>Range</u>	<u>Meridian</u>
<u>NW</u>	<u>14</u>	<u>20 NORTH</u>	<u>50 EAST</u>	<u>MDB&M</u>

BOOK **409** PAGE **231**
OFFICIAL RECORDS
RECORDED AT THE REQUEST OF
T & T EXPLORATION
2005 APR 29 PM 1:33
EUREKA COUNTY, NEVADA
M.N. REBALEATI, RECORDER
FILE NO. FEES **20-50**

196904

In Eureka County, Nevada, on the 5TH day of February, 2005.

RECORDER'S STAMP

Name and mailing address of locator is: T & T Exploration, LLC
P O Box 6945
Incline Village, NV 89452

The Claim is approximately 1500 feet long and 600 feet wide, such that 1490 feet are claimed in a North direction and 10 feet in a South direction from the point of discovery (monument of location), at which the Notice of Location was posted, together with 300 feet on each side of the monument of location and center line of the Claim. The general course of the lode or vein is from the North to the South direction.

The number, location and markings on each corner monument are as follows:

	<u>Location</u>	<u>Markings</u>	<u>Description</u>
No. 1:	Northwest Corner	N.W. Corner LM 145	1½" x 1½" x 4' wood post
No. 2:	Northeast Corner	N.E. Corner LM 145	1½" x 1½" x 4' wood post
No. 3:	Southeast Corner	S.E. Corner LM 145	1½" x 1½" x 4' wood post
No. 4:	Southwest Corner	S.W. Corner LM 145	1½" x 1½" x 4' wood post

As erected on the ground, each corner monument is marked as described above by scribed metal tags.

The work of location consisted of making a claim map as provided in NRS 517.040.

Dated this 15th day of April, 2005

SIGNATURE OF LOCATOR

By: H. H. Tonking, Agent

Nevada - Lode Certificate of Location - NRS. 517.050

196904

BOOK **409** PAGE **231**

BOOK 409 PAGE 232
OFFICIAL RECORDS
RECORDED AT THE REQUEST OF
T & T EXPLORATION
2005 APR 29 PM 1:33

EUREKA COUNTY, NEVADA
M.H. REBALEATI, RECORDER
FILE NO. FEES 20.50

**CERTIFICATE OF LOCATION
LODE MINING CLAIM**

TO ALL WHOM IT MAY CONCERN:

The undersigned hereby certifies that he has caused to be located the
LM 146 Lode Mining Claim in the following quarter sections(s):

<u>1/4</u>	<u>Section</u>	<u>Township</u>	<u>Range</u>	<u>Meridian</u>
NW	14	20 NORTH	50 EAST	MDB&M
SW	14	20 NORTH	50 EAST	MDB&M

196905

RECORDER'S STAMP

In Eureka County, Nevada, on the 5TH day of February, 2005.

Name and mailing address of locator is: T & T Exploration, LLC
P O Box 6945
Incline Village, NV 89452

The Claim is approximately 1500 feet long and 600 feet wide, such that 10 feet are claimed in a North direction and 1490 feet in a South direction from the point of discovery (monument of location), at which the Notice of Location was posted, together with 300 feet on each side of the monument of location and center line of the Claim. The general course of the lode or vein is from the North to the South direction.

The number, location and markings on each corner monument are as follows:

	<u>Location</u>	<u>Markings</u>	<u>Description</u>
No. 1:	Northwest Corner	N.W. Corner LM 146	1½" x 1½" x 4' wood post
No. 2:	Northeast Corner	N.E. Corner LM 146	1½" x 1½" x 4' wood post
No. 3:	Southeast Corner	S.E. Corner LM 146	1½" x 1½" x 4' wood post
No. 4:	Southwest Corner	S.W. Corner LM 146	1½" x 1½" x 4' wood post

As erected on the ground, each corner monument is marked as described above by scribed metal tags.

The work of location consisted of making a claim map as provided in NRS 517.040.

Dated this 15th day of April, 2005

SIGNATURE OF LOCATOR

By: H. H. Tonking, Agent

Nevada - Lode Certificate of Location - NRS. 517.050

196905

BOOK 409 PAGE 232

**CERTIFICATE OF LOCATION
LODE MINING CLAIM**

TO ALL WHOM IT MAY CONCERN:

The undersigned hereby certifies that he has caused to be located the
LM 147 Lode Mining Claim in the following quarter sections(s):

<u>1/4</u>	<u>Section</u>	<u>Township</u>	<u>Range</u>	<u>Meridian</u>
NW	14	20 NORTH	50 EAST	MDB&M
NE	14	20 NORTH	50 EAST	MDB&M

BOOK **409** PAGE **233**
OFFICIAL RECORDS
RECORDED AT THE REQUEST OF
T & T EXPLORATION
2005 APR 29 PM 1:33
EUREKA COUNTY, NEVADA
M.N. REBALEATI, RECORDER
FILE NO. FEES **20.50**
196906

RECORDER'S STAMP

In Eureka County, Nevada, on the 5TH day of February, 2005.

Name and mailing address of locator is: T & T Exploration, LLC
P O Box 6945
Incline Village, NV 89452

The Claim is approximately 1500 feet long and 600 feet wide, such that 1490 feet are claimed in a North direction and 10 feet in a South direction from the point of discovery (monument of location), at which the Notice of Location was posted, together with 300 feet on each side of the monument of location and center line of the Claim. The general course of the lode or vein is from the North to the South direction.

The number, location and markings on each corner monument are as follows:

	<u>Location</u>	<u>Markings</u>	<u>Description</u>
No. 1:	Northwest Corner	N.W. Corner LM 147	1½" x 1½" x 4' wood post
No. 2:	Northeast Corner	N.E. Corner LM 147	1½" x 1½" x 4' wood post
No. 3:	Southeast Corner	S.E. Corner LM 147	1½" x 1½" x 4' wood post
No. 4:	Southwest Corner	S.W. Corner LM 147	1½" x 1½" x 4' wood post

As erected on the ground, each corner monument is marked as described above by scribed metal tags.

The work of location consisted of making a claim map as provided in NRS 517.040.

Dated this 15th day of April, 2005

SIGNATURE OF LOCATOR

By:


H. H. Tonking, Agent

Nevada - Lode Certificate of Location - NRS. 517.050

**CERTIFICATE OF LOCATION
LODE MINING CLAIM**

BOOK **409** PAGE **234**
OFFICIAL RECORDS
RECORDED AT THE REQUEST OF
T & T EXPLORATION
2005 APR 29 PM 1:33

EUREKA COUNTY, NEVADA
M.H. REBALEATI, RECORDER
FILE NO. FEES **20.50**

TO ALL WHOM IT MAY CONCERN:

The undersigned hereby certifies that he has caused to be located the
LM 148 Lode Mining Claim in the following quarter sections(s):

<u>1/4</u>	<u>Section</u>	<u>Township</u>	<u>Range</u>	<u>Meridian</u>
NW	14	20 NORTH	50 EAST	MDB&M
NE	14	20 NORTH	50 EAST	MDB&M
SW	14	20 NORTH	50 EAST	MDB&M
SE	14	20 NORTH	50 EAST	MDB&M

196907

In Eureka County, Nevada, on the 5th day of February, 2005.

RECORDER'S STAMP

Name and mailing address of locator is: T & T Exploration, LLC
P O Box 6945
Incline Village, NV 89452

The Claim is approximately 1500 feet long and 600 feet wide, such that 10 feet are claimed in a North direction and 1490 feet in a South direction from the point of discovery (monument of location), at which the Notice of Location was posted, together with 300 feet on each side of the monument of location and center line of the Claim. The general course of the lode or vein is from the North to the South direction.

The number, location and markings on each corner monument are as follows:

	<u>Location</u>	<u>Markings</u>	<u>Description</u>
No. 1:	Northwest Corner	N.W. Corner LM 148	1½" x 1½" x 4' wood post
No. 2:	Northeast Corner	N.E. Corner LM 148	1½" x 1½" x 4' wood post
No. 3:	Southeast Corner	S.E. Corner LM 148	1½" x 1½" x 4' wood post
No. 4:	Southwest Corner	S.W. Corner LM 148	1½" x 1½" x 4' wood post

As erected on the ground, each corner monument is marked as described above by scribed metal tags.

The work of location consisted of making a claim map as provided in NRS 517.040.

Dated this 15th day of April, 2005

SIGNATURE OF LOCATOR

By:


H. H. Tonking, Agent

Nevada - Lode Certificate of Location - NRS. 517.050

196907

BOOK 409 PAGE 234

BOOK 409 PAGE 235
OFFICIAL RECORDS
RECORDED AT THE REQUEST OF
T & T EXPLORATION
2005 APR 29 PM 1:33
EUREKA COUNTY, NEVADA
M.N. REBALEATI, RECORDER
FILE NO. FEES 20.50

**CERTIFICATE OF LOCATION
LODE MINING CLAIM**

TO ALL WHOM IT MAY CONCERN:

The undersigned hereby certifies that he has caused to be located the
LM 149 Lode Mining Claim in the following quarter sections(s):

<u>1/4</u>	<u>Section</u>	<u>Township</u>	<u>Range</u>	<u>Meridian</u>
<u>NE</u>	<u>14</u>	<u>20 NORTH</u>	<u>50 EAST</u>	<u>MDB&M</u>

196908

In Eureka County, Nevada, on the 5TH day of February, 2005.

RECORDER'S STAMP

Name and mailing address of locator is: T & T Exploration, LLC
P O Box 6945
Incline Village, NV 89452

The Claim is approximately 1500 feet long and 600 feet wide, such that 1490 feet are claimed in a North direction and 10 feet in a South direction from the point of discovery (monument of location), at which the Notice of Location was posted, together with 300 feet on each side of the monument of location and center line of the Claim. The general course of the lode or vein is from the North to the South direction.

The number, location and markings on each corner monument are as follows:

	<u>Location</u>	<u>Markings</u>	<u>Description</u>
No. 1:	Northwest Corner	N.W. Corner LM 149	1½" x 1½" x 4' wood post
No. 2:	Northeast Corner	N.E. Corner LM 149	1½" x 1½" x 4' wood post
No. 3:	Southeast Corner	S.E. Corner LM 149	1½" x 1½" x 4' wood post
No. 4:	Southwest Corner	S.W. Corner LM 149	1½" x 1½" x 4' wood post

As erected on the ground, each corner monument is marked as described above by scribed metal tags.

The work of location consisted of making a claim map as provided in NRS 517.040.

Dated this 15th day of April, 2005

SIGNATURE OF LOCATOR

By: H. H. Tonking, Agent

Nevada - Lode Certificate of Location - NRS. 517.050

196908

BOOK 409 PAGE 235

BOOK 409 PAGE 236
OFFICIAL RECORDS
RECORDED AT THE REQUEST OF
T & T EXPLORATION
2005 APR 29 PM 1:33

**CERTIFICATE OF LOCATION
LODE MINING CLAIM**

TO ALL WHOM IT MAY CONCERN:

The undersigned hereby certifies that he has caused to be located the
LM 150 Lode Mining Claim in the following quarter sections(s):

<u>1/4</u>	<u>Section</u>	<u>Township</u>	<u>Range</u>	<u>Meridian</u>
NE	14	20 NORTH	50 EAST	MDB&M
SE	14	20 NORTH	50 EAST	MDB&M

196909

RECORDER'S STAMP

In Eureka County, Nevada, on the 5TH day of February, 2005.

Name and mailing address of locator is: T & T Exploration, LLC
P O Box 6945
Incline Village, NV 89452

The Claim is approximately 1500 feet long and 600 feet wide, such that 10 feet are claimed in a North direction and 1490 feet in a South direction from the point of discovery (monument of location), at which the Notice of Location was posted, together with 300 feet on each side of the monument of location and center line of the Claim. The general course of the lode or vein is from the North to the South direction.

The number, location and markings on each corner monument are as follows:

	<u>Location</u>	<u>Markings</u>	<u>Description</u>
No. 1:	Northwest Corner	N.W. Corner LM 150	1½" x 1½" x 4' wood post
No. 2:	Northeast Corner	N.E. Corner LM 150	1½" x 1½" x 4' wood post
No. 3:	Southeast Corner	S.E. Corner LM 150	1½" x 1½" x 4' wood post
No. 4:	Southwest Corner	S.W. Corner LM 150	1½" x 1½" x 4' wood post

As erected on the ground, each corner monument is marked as described above by scribed metal tags.

The work of location consisted of making a claim map as provided in NRS 517.040.

Dated this 15th day of April, 2005

SIGNATURE OF LOCATOR

By:

H. H. Tonking, Agent

Nevada - Lode Certificate of Location - NRS. 517.050

196909

BOOK 409 PAGE 236

BOOK 409 PAGE 237
OFFICIAL RECORDS
RECORDED AT THE REQUEST OF
T & T EXPLORATION
2005 APR 29 PM 1:33

**CERTIFICATE OF LOCATION
LODE MINING CLAIM**

TO ALL WHOM IT MAY CONCERN:

The undersigned hereby certifies that he has caused to be located the
LM 151 Lode Mining Claim in the following quarter sections(s):

<u>1/4</u>	<u>Section</u>	<u>Township</u>	<u>Range</u>	<u>Meridian</u>
<u>NE</u>	<u>14</u>	<u>20 NORTH</u>	<u>50 EAST</u>	<u>MDB&M</u>

196910

EUREKA COUNTY, NEVADA
M.N. REBALEATI, RECORDER
FILE NO. FEES 20.50

In Eureka County, Nevada, on the 5TH day of February, 2005.

RECORDER'S STAMP

Name and mailing address of locator is: T & T Exploration, LLC
P O Box 6945
Incline Village, NV 89452

The Claim is approximately 1500 feet long and 600 feet wide, such that 1490 feet are claimed in a North direction and 10 feet in a South direction from the point of discovery (monument of location), at which the Notice of Location was posted, together with 300 feet on each side of the monument of location and center line of the Claim. The general course of the lode or vein is from the North to the South direction.

The number, location and markings on each corner monument are as follows:

	<u>Location</u>	<u>Markings</u>	<u>Description</u>
No. 1:	Northwest Corner	N.W. Corner LM 151	1½" x 1½" x 4' wood post
No. 2:	Northeast Corner	N.E. Corner LM 151	1½" x 1½" x 4' wood post
No. 3:	Southeast Corner	S.E. Corner LM 151	1½" x 1½" x 4' wood post
No. 4:	Southwest Corner	S.W. Corner LM 151	1½" x 1½" x 4' wood post

As erected on the ground, each corner monument is marked as described above by scribed metal tags.

The work of location consisted of making a claim map as provided in NRS 517.040.

Dated this 15th day of April, 2005

SIGNATURE OF LOCATOR

By: H. H. Tonking, Agent

Nevada - Lode Certificate of Location - NRS. 517.050

196910

BOOK 409 PAGE 237

BOOK 409 PAGE 238
OFFICIAL RECORDS
RECORDED AT THE REQUEST OF
T & T EXPLORATION
2005 APR 29 PM 1:34

**CERTIFICATE OF LOCATION
LODE MINING CLAIM**

TO ALL WHOM IT MAY CONCERN:

The undersigned hereby certifies that he has caused to be located the
LM 152 Lode Mining Claim in the following quarter sections(s):

<u>1/4</u>	<u>Section</u>	<u>Township</u>	<u>Range</u>	<u>Meridian</u>
NE	14	20 NORTH	50 EAST	MDB&M
SE	14	20 NORTH	50 EAST	MDB&M

196911

RECORDER'S STAMP

In Eureka County, Nevada, on the 5TH day of February, 2005.

Name and mailing address of locator is: T & T Exploration, LLC
P O Box 6945
Incline Village, NV 89452

The Claim is approximately 1500 feet long and 600 feet wide, such that 10 feet are claimed in a North direction and 1490 feet in a South direction from the point of discovery (monument of location), at which the Notice of Location was posted, together with 300 feet on each side of the monument of location and center line of the Claim. The general course of the lode or vein is from the North to the South direction.

The number, location and markings on each corner monument are as follows:

	<u>Location</u>	<u>Markings</u>	<u>Description</u>
No. 1:	Northwest Corner	N.W. Corner LM 152	1½" x 1½" x 4' wood post
No. 2:	Northeast Corner	N.E. Corner LM 152	1½" x 1½" x 4' wood post
No. 3:	Southeast Corner	S.E. Corner LM 152	1½" x 1½" x 4' wood post
No. 4:	Southwest Corner	S.W. Corner LM 152	1½" x 1½" x 4' wood post


As erected on the ground, each corner monument is marked as described above by scribed metal tags.

The work of location consisted of making a claim map as provided in NRS 517.040.

Dated this 15th day of April, 2005

SIGNATURE OF LOCATOR

By:


H. H. Tonking, Agent

Nevada - Lode Certificate of Location - NRS. 517.050

196911

BOOK 409 PAGE 238

BOOK 409 PAGE 239
OFFICIAL RECORDS
RECORDED AT THE REQUEST OF
T & T EXPLORATION
2005 APR 29 PM 1:34

EUREKA COUNTY, NEVADA
M.N. REBALEATI, RECORDER
FILE NO. FEES 20.50

**CERTIFICATE OF LOCATION
LODE MINING CLAIM**

TO ALL WHOM IT MAY CONCERN:

The undersigned hereby certifies that he has caused to be located the
LM 153 Lode Mining Claim in the following quarter sections(s):

<u>1/4</u>	<u>Section</u>	<u>Township</u>	<u>Range</u>	<u>Meridian</u>
<u>NE</u>	<u>14</u>	<u>20 NORTH</u>	<u>50 EAST</u>	<u>MDB&M</u>

196912

In Eureka County, Nevada, on the 5TH day of February, 2005.

RECORDER'S STAMP

Name and mailing address of locator is: T & T Exploration, LLC
P O Box 6945
Incline Village, NV 89452

The Claim is approximately 1500 feet long and 600 feet wide, such that 1490 feet are claimed in a North direction and 10 feet in a South direction from the point of discovery (monument of location), at which the Notice of Location was posted, together with 300 feet on each side of the monument of location and center line of the Claim. The general course of the lode or vein is from the North to the South direction.

The number, location and markings on each corner monument are as follows:

	<u>Location</u>	<u>Markings</u>	<u>Description</u>
No. 1:	Northwest Corner	N.W. Corner LM 153	1½" x 1½" x 4' wood post
No. 2:	Northeast Corner	N.E. Corner LM 153	1½" x 1½" x 4' wood post
No. 3:	Southeast Corner	S.E. Corner LM 153	1½" x 1½" x 4' wood post
No. 4:	Southwest Corner	S.W. Corner LM 153	1½" x 1½" x 4' wood post

As erected on the ground, each corner monument is marked as described above by scribed metal tags.

The work of location consisted of making a claim map as provided in NRS 517.040.

Dated this 15th day of April, 2005

SIGNATURE OF LOCATOR

By: H. H. Tonking, Agent

Nevada - Lode Certificate of Location - NRS. 517.050

BOOK 409 PAGE 240
OFFICIAL RECORDS
RECORDED AT THE REQUEST OF
T & T EXPLORATION
2005 APR 29 PM 1:34

**CERTIFICATE OF LOCATION
LODE MINING CLAIM**

TO ALL WHOM IT MAY CONCERN:

The undersigned hereby certifies that he has caused to be located the
LM 154 Lode Mining Claim in the following quarter sections(s):

<u>1/4</u>	<u>Section</u>	<u>Township</u>	<u>Range</u>	<u>Meridian</u>
NE	14	20 NORTH	50 EAST	MDB&M
SE	14	20 NORTH	50 EAST	MDB&M

EUREKA COUNTY, NEVADA
M.H. REBALEATI, RECORDER
FILE NO. FEES 20.50

196913

RECORDER'S STAMP

In Eureka County, Nevada, on the 5TH day of February, 2005.

Name and mailing address of locator is: T & T Exploration, LLC
P O Box 6945
Incline Village, NV 89452

The Claim is approximately 1500 feet long and 600 feet wide, such that 10 feet are claimed in a North direction and 1490 feet in a South direction from the point of discovery (monument of location), at which the Notice of Location was posted, together with 300 feet on each side of the monument of location and center line of the Claim. The general course of the lode or vein is from the North to the South direction.

The number, location and markings on each corner monument are as follows:

	<u>Location</u>	<u>Markings</u>	<u>Description</u>
No. 1:	Northwest Corner	N.W. Corner LM 154	1½" x 1½" x 4' wood post
No. 2:	Northeast Corner	N.E. Corner LM 154	1½" x 1½" x 4' wood post
No. 3:	Southeast Corner	S.E. Corner LM 154	1½" x 1½" x 4' wood post
No. 4:	Southwest Corner	S.W. Corner LM 154	1½" x 1½" x 4' wood post

As erected on the ground, each corner monument is marked as described above by scribed metal tags.

The work of location consisted of making a claim map as provided in NRS 517.040.

Dated this 15th day of April, 2005

SIGNATURE OF LOCATOR

By:


H. H. Tonking, Agent

Nevada - Lode Certificate of Location - NRS. 517.050

196913

BOOK 409 PAGE 240

**CERTIFICATE OF LOCATION
LODE MINING CLAIM**

TO ALL WHOM IT MAY CONCERN:

The undersigned hereby certifies that he has caused to be located the
LM 155 Lode Mining Claim in the following quarter sections(s):

<u>1/4</u>	<u>Section</u>	<u>Township</u>	<u>Range</u>	<u>Meridian</u>
<u>NE</u>	<u>14</u>	<u>20 NORTH</u>	<u>50 EAST</u>	<u>MDB&M</u>

BOOK **409** PAGE **241**
OFFICIAL RECORDS
RECORDED AT THE REQUEST OF
T & T EXPLORATION

2005 APR 29 PM 1:34

EUREKA COUNTY, NEVADA
M.N. REBALEATI, RECORDER
FILE NO. FEES **20.50**

196914

In Eureka County, Nevada, on the 5TH day of February, 2005.

RECORDER'S STAMP

Name and mailing address of locator is: T & T Exploration, LLC
P O Box 6945
Incline Village, NV 89452

The Claim is approximately 1500 feet long and 600 feet wide, such that 1490 feet are claimed in a North direction and 10 feet in a South direction from the point of discovery (monument of location), at which the Notice of Location was posted, together with 300 feet on each side of the monument of location and center line of the Claim. The general course of the lode or vein is from the North to the South direction.

The number, location and markings on each corner monument are as follows:

	<u>Location</u>	<u>Markings</u>	<u>Description</u>
No. 1:	Northwest Corner	N.W. Corner LM 155	1½" x 1½" x 4' wood post
No. 2:	Northeast Corner	N.E. Corner LM 155	1½" x 1½" x 4' wood post
No. 3:	Southeast Corner	S.E. Corner LM 155	1½" x 1½" x 4' wood post
No. 4:	Southwest Corner	S.W. Corner LM 155	1½" x 1½" x 4' wood post

As erected on the ground, each corner monument is marked as described above by scribed metal tags.

The work of location consisted of making a claim map as provided in NRS 517.040.

Dated this 15th day of April, 2005

SIGNATURE OF LOCATOR

By: _____

H. H. Tonking, Agent

Nevada - Lode Certificate of Location - NRS. 517.050

196914

BOOK **409** PAGE **241**

**CERTIFICATE OF LOCATION
LODE MINING CLAIM**

BOOK **409** PAGE **242**
OFFICIAL RECORDS
RECORDED AT THE REQUEST OF
T & T EXPLORATION
2005 APR 29 PM 1:34
EUREKA COUNTY, NEVADA
M.N. REBALEATI, RECORDER
FILE NO. FEES **20.50**

TO ALL WHOM IT MAY CONCERN:

The undersigned hereby certifies that he has caused to be located the
LM 156 Lode Mining Claim in the following quarter sections(s):

<u>1/4</u>	<u>Section</u>	<u>Township</u>	<u>Range</u>	<u>Meridian</u>
NE	14	20 NORTH	50 EAST	MDB&M
SE	14	20 NORTH	50 EAST	MDB&M

196915

RECORDER'S STAMP

In Eureka County, Nevada, on the 5TH day of February, 2005.

Name and mailing address of locator is: T & T Exploration, LLC
P O Box 6945
Incline Village, NV 89452

The Claim is approximately 1500 feet long and 600 feet wide, such that 10 feet are claimed in a North direction and 1490 feet in a South direction from the point of discovery (monument of location), at which the Notice of Location was posted, together with 300 feet on each side of the monument of location and center line of the Claim. The general course of the lode or vein is from the North to the South direction.

The number, location and markings on each corner monument are as follows:


	<u>Location</u>	<u>Markings</u>	<u>Description</u>
No. 1:	Northwest Corner	N.W. Corner LM 156	1½" x 1½" x 4' wood post
No. 2:	Northeast Corner	N.E. Corner LM 156	1½" x 1½" x 4' wood post
No. 3:	Southeast Corner	S.E. Corner LM 156	1½" x 1½" x 4' wood post
No. 4:	Southwest Corner	S.W. Corner LM 156	1½" x 1½" x 4' wood post

As erected on the ground, each corner monument is marked as described above by scribed metal tags.

The work of location consisted of making a claim map as provided in NRS 517.040.

Dated this 15th day of April, 2005

SIGNATURE OF LOCATOR

By: 
H. H. Tomking, Agent

Nevada - Lode Certificate of Location - NRS. 517.050

196915

BOOK 409 PAGE 243
OFFICIAL RECORDS
RECORDED AT THE REQUEST OF
T & T EXPLORATION
2005 APR 29 PM 1:34

**CERTIFICATE OF LOCATION
LODE MINING CLAIM**

TO ALL WHOM IT MAY CONCERN:

The undersigned hereby certifies that he has caused to be located the
LM 157 Lode Mining Claim in the following quarter sections(s):

EUREKA COUNTY, NEVADA
M.N. REBALEATI, RECORDER
FILE NO. FEES 20.50

196916

<u>1/4</u>	<u>Section</u>	<u>Township</u>	<u>Range</u>	<u>Meridian</u>
NE	14	20 NORTH	50 EAST	MDB&M
NW	13	20 NORTH	50 EAST	MDB&M

RECORDER'S STAMP

In Eureka County, Nevada, on the 5TH day of February, 2005.

Name and mailing address of locator is: T & T Exploration, LLC
P O Box 6945
Incline Village, NV 89452

The Claim is approximately 1500 feet long and 600 feet wide, such that 1490 feet are claimed in a North direction and 10 feet in a South direction from the point of discovery (monument of location), at which the Notice of Location was posted, together with 300 feet on each side of the monument of location and center line of the Claim. The general course of the lode or vein is from the North to the South direction.

The number, location and markings on each corner monument are as follows:


	<u>Location</u>	<u>Markings</u>	<u>Description</u>
No. 1:	Northwest Corner	N.W. Corner LM 157	1½" x 1½" x 4' wood post
No. 2:	Northeast Corner	N.E. Corner LM 157	1½" x 1½" x 4' wood post
No. 3:	Southeast Corner	S.E. Corner LM 157	1½" x 1½" x 4' wood post
No. 4:	Southwest Corner	S.W. Corner LM 157	1½" x 1½" x 4' wood post

As erected on the ground, each corner monument is marked as described above by scribed metal tags.

The work of location consisted of making a claim map as provided in NRS 517.040.

Dated this 15th day of April, 2005

SIGNATURE OF LOCATOR

By: 
H. H. Tonking, Agent

Nevada - Lode Certificate of Location - NRS. 517.050

196916

BOOK 409 PAGE 243

BOOK 409 PAGE 244
OFFICIAL RECORDS
RECORDED AT THE REQUEST OF
T & T EXPLORATION
2005 APR 29 PM 1:34

EUREKA COUNTY, NEVADA
M.H. REBALEATI, RECORDER
FILE NO. FEES 20.50

**CERTIFICATE OF LOCATION
LODE MINING CLAIM**

TO ALL WHOM IT MAY CONCERN:

The undersigned hereby certifies that he has caused to be located the
LM 158 Lode Mining Claim in the following quarter sections(s):

<u>1/4</u>	<u>Section</u>	<u>Township</u>	<u>Range</u>	<u>Meridian</u>
NE	14	20 NORTH	50 EAST	MDB&M
SE	14	20 NORTH	50 EAST	MDB&M
NW	13	20 NORTH	50 EAST	MDB&M
SW	13	20 NORTH	50 EAST	MDB&M

196917

In Eureka County, Nevada, on the 5th day of February, 2005.

RECORDER'S STAMP

Name and mailing address of locator is: T & T Exploration, LLC
P O Box 6945
Incline Village, NV 89452

The Claim is approximately 1500 feet long and 600 feet wide, such that 10 feet are claimed in a North direction and 1490 feet in a South direction from the point of discovery (monument of location), at which the Notice of Location was posted, together with 300 feet on each side of the monument of location and center line of the Claim. The general course of the lode or vein is from the North to the South direction.

The number, location and markings on each corner monument are as follows:

	<u>Location</u>	<u>Markings</u>	<u>Description</u>
No. 1:	Northwest Corner	N.W. Corner LM 158	1½" x 1½" x 4' wood post
No. 2:	Northeast Corner	N.E. Corner LM 158	1½" x 1½" x 4' wood post
No. 3:	Southeast Corner	S.E. Corner LM 158	1½" x 1½" x 4' wood post
No. 4:	Southwest Corner	S.W. Corner LM 158	1½" x 1½" x 4' wood post

As erected on the ground, each corner monument is marked as described above by scribed metal tags.

The work of location consisted of making a claim map as provided in NRS 517.040.

Dated this 15th day of April, 2005

SIGNATURE OF LOCATOR

By: 
H. H. Tonking, Agent

Nevada - Lode Certificate of Location - NRS. 517.050

BOOK 409 PAGE 244

196917

2005 APR 29 PM 1:34

EUREKA COUNTY, NEVADA
M.H. REBALEATI, RECORDER
FILE NO.

FEES 20.50

196918

**CERTIFICATE OF LOCATION
LODE MINING CLAIM**

TO ALL WHOM IT MAY CONCERN:

The undersigned hereby certifies that he has caused to be located the
LM 159 Lode Mining Claim in the following quarter sections(s):

<u>1/4</u>	<u>Section</u>	<u>Township</u>	<u>Range</u>	<u>Meridian</u>
NW	13	20 NORTH	50 EAST	MDB&M

In Eureka County, Nevada, on the 5TH day of February, 2005.

RECORDER'S STAMP

Name and mailing address of locator is: T & T Exploration, LLC
P O Box 6945
Incline Village, NV 89452

The Claim is approximately 1500 feet long and 600 feet wide, such that 1490 feet are claimed in a North direction and 10 feet in a South direction from the point of discovery (monument of location), at which the Notice of Location was posted, together with 300 feet on each side of the monument of location and center line of the Claim. The general course of the lode or vein is from the North to the South direction.

The number, location and markings on each corner monument are as follows:

	<u>Location</u>	<u>Markings</u>	<u>Description</u>
No. 1:	Northwest Corner	N.W. Corner LM 159	1½" x 1½" x 4' wood post
No. 2:	Northeast Corner	N.E. Corner LM 159	1½" x 1½" x 4' wood post
No. 3:	Southeast Corner	S.E. Corner LM 159	1½" x 1½" x 4' wood post
No. 4:	Southwest Corner	S.W. Corner LM 159	1½" x 1½" x 4' wood post

As erected on the ground, each corner monument is marked as described above by scribed metal tags.

The work of location consisted of making a claim map as provided in NRS 517.040.

Dated this 15th day of April, 2005

SIGNATURE OF LOCATOR

By:

H. H. Tonking, Agent

Nevada - Lode Certificate of Location - NRS. 517.050

**CERTIFICATE OF LOCATION
LODE MINING CLAIM**

TO ALL WHOM IT MAY CONCERN:

The undersigned hereby certifies that he has caused to be located the
LM 160 Lode Mining Claim in the following quarter sections(s):

<u>1/4</u>	<u>Section</u>	<u>Township</u>	<u>Range</u>	<u>Meridian</u>
NW	13	20 NORTH	50 EAST	MDB&M
SW	13	20 NORTH	50 EAST	MDB&M

BOOK **409** PAGE **249**
OFFICIAL RECORDS
RECORDED AT THE REQUEST OF
T & T EXPLORATION
2005 APR 29 PM 1:34

EUREKA COUNTY, NEVADA
M.N. REBALEATI, RECORDER
FILE NO. **196919**
FEES **20.50**

RECORDER'S STAMP

In Eureka County, Nevada, on the 5TH day of February, 2005.

Name and mailing address of locator is: T & T Exploration, LLC
P O Box 6945
Incline Village, NV 89452

The Claim is approximately 1500 feet long and 600 feet wide, such that 10 feet are claimed in a North direction and 1490 feet in a South direction from the point of discovery (monument of location), at which the Notice of Location was posted, together with 300 feet on each side of the monument of location and center line of the Claim. The general course of the lode or vein is from the North to the South direction.

The number, location and markings on each corner monument are as follows:

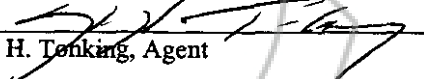
	<u>Location</u>	<u>Markings</u>	<u>Description</u>
No. 1:	Northwest Corner	N.W. Corner LM 160	1½" x 1½" x 4' wood post
No. 2:	Northeast Corner	N.E. Corner LM 160	1½" x 1½" x 4' wood post
No. 3:	Southeast Corner	S.E. Corner LM 160	1½" x 1½" x 4' wood post
No. 4:	Southwest Corner	S.W. Corner LM 160	1½" x 1½" x 4' wood post

As erected on the ground, each corner monument is marked as described above by scribed metal tags.

The work of location consisted of making a claim map as provided in NRS 517.040.

Dated this 15th day of April, 2005

SIGNATURE OF LOCATOR

By: 
H. H. Tonking, Agent

Nevada - Lode Certificate of Location - NRS. 517.050

**CERTIFICATE OF LOCATION
LODE MINING CLAIM**

TO ALL WHOM IT MAY CONCERN:

The undersigned hereby certifies that he has caused to be located the
LM 161 Lode Mining Claim in the following quarter sections(s):

<u>1/4</u>	<u>Section</u>	<u>Township</u>	<u>Range</u>	<u>Meridian</u>
NW	13	20 NORTH	50 EAST	MDB&M

In Eureka County, Nevada, on the 5TH day of February, 2005.

Name and mailing address of locator is: T & T Exploration, LLC
P O Box 6945
Incline Village, NV 89452

The Claim is approximately 1500 feet long and 600 feet wide, such that 1490 feet are claimed in a North direction and 10 feet in a South direction from the point of discovery (monument of location), at which the Notice of Location was posted, together with 300 feet on each side of the monument of location and center line of the Claim. The general course of the lode or vein is from the North to the South direction.

The number, location and markings on each corner monument are as follows:

	<u>Location</u>	<u>Markings</u>	<u>Description</u>
No. 1:	Northwest Corner	N.W. Corner LM 161	1½" x 1½" x 4' wood post
No. 2:	Northeast Corner	N.E. Corner LM 161	1½" x 1½" x 4' wood post
No. 3:	Southeast Corner	S.E. Corner LM 161	1½" x 1½" x 4' wood post
No. 4:	Southwest Corner	S.W. Corner LM 161	1½" x 1½" x 4' wood post

As erected on the ground, each corner monument is marked as described above by scribed metal tags.

The work of location consisted of making a claim map as provided in NRS 517.040.

Dated this 15th day of April, 2005

SIGNATURE OF LOCATOR

By: _____

H. H. Tonking, Agent

BOOK 409 PAGE 247
OFFICIAL RECORDS
RECORDED AT THE REQUEST OF
T & T EXPLORATION
2005 APR 29 PM 1:34

EUREKA COUNTY, NEVADA
M.H. REBALEATI, RECORDER
FILE NO. _____ FEES 20.50

196920

RECORDER'S STAMP

Nevada - Lode Certificate of Location - NRS. 517.050

196920

BOOK 409 PAGE 247

**CERTIFICATE OF LOCATION
LODE MINING CLAIM**

BOOK **409** PAGE **248**
OFFICIAL RECORDS
RECORDED AT THE REQUEST OF
T & T EXPLORATION
2005 APR 29 PM 1:34

EUREKA COUNTY, NEVADA
M.N. REBALEATI, RECORDER
FILE NO. FEES **20.50**

196921

TO ALL WHOM IT MAY CONCERN:

The undersigned hereby certifies that he has caused to be located the
LM 162 Lode Mining Claim in the following quarter sections(s):

<u>1/4</u>	<u>Section</u>	<u>Township</u>	<u>Range</u>	<u>Meridian</u>
NW	13	20 NORTH	50 EAST	MDB&M
SW	13	20 NORTH	50 EAST	MDB&M

RECORDER'S STAMP

In Eureka County, Nevada, on the 5TH day of February, 2005.

Name and mailing address of locator is: T & T Exploration, LLC
P O Box 6945
Incline Village, NV 89452

The Claim is approximately 1500 feet long and 600 feet wide, such that 10 feet are claimed in a North direction and 1490 feet in a South direction from the point of discovery (monument of location), at which the Notice of Location was posted, together with 300 feet on each side of the monument of location and center line of the Claim. The general course of the lode or vein is from the North to the South direction.

The number, location and markings on each corner monument are as follows:

	<u>Location</u>	<u>Markings</u>	<u>Description</u>
No. 1:	Northwest Corner	N.W. Corner LM 162	1½" x 1½" x 4' wood post
No. 2:	Northeast Corner	N.E. Corner LM 162	1½" x 1½" x 4' wood post
No. 3:	Southeast Corner	S.E. Corner LM 162	1½" x 1½" x 4' wood post
No. 4:	Southwest Corner	S.W. Corner LM 162	1½" x 1½" x 4' wood post

As erected on the ground, each corner monument is marked as described above by scribed metal tags.

The work of location consisted of making a claim map as provided in NRS 517.040.

Dated this 15th day of April, 2005

SIGNATURE OF LOCATOR

By: _____

H. H. Tonking, Agent

Nevada - Lode Certificate of Location - NRS. 517.050

196921

BOOK 409 PAGE 248

**CERTIFICATE OF LOCATION
LODE MINING CLAIM**

BOOK **409** PAGE **249**
OFFICIAL RECORDS
RECORDED AT THE REQUEST OF
T & T EXPLORATION

2005 APR 29 PM 1:34

EUREKA COUNTY, NEVADA
M.N. REBALEATI, RECORDER
FILE NO. **20.30**

TO ALL WHOM IT MAY CONCERN:

The undersigned hereby certifies that he has caused to be located the
LM 163 Lode Mining Claim in the following quarter sections(s):

<u>1/4</u>	<u>Section</u>	<u>Township</u>	<u>Range</u>	<u>Meridian</u>
<u>NW</u>	<u>13</u>	<u>20 NORTH</u>	<u>50 EAST</u>	<u>MDB&M</u>

196922

In Eureka County, Nevada, on the 5TH day of February, 2005.

RECORDER'S STAMP

Name and mailing address of locator is: **T & T Exploration, LLC**
P O Box 6945
Incline Village, NV 89452

The Claim is approximately 1500 feet long and 600 feet wide, such that 1490 feet are claimed in a North direction and 10 feet in a South direction from the point of discovery (monument of location), at which the Notice of Location was posted, together with 300 feet on each side of the monument of location and center line of the Claim. The general course of the lode or vein is from the North to the South direction.

The number, location and markings on each corner monument are as follows:

	<u>Location</u>	<u>Markings</u>	<u>Description</u>
No. 1:	Northwest Corner	N.W. Corner LM 163	1½" x 1½" x 4' wood post
No. 2:	Northeast Corner	N.E. Corner LM 163	1½" x 1½" x 4' wood post
No. 3:	Southeast Corner	S.E. Corner LM 163	1½" x 1½" x 4' wood post
No. 4:	Southwest Corner	S.W. Corner LM 163	1½" x 1½" x 4' wood post


As erected on the ground, each corner monument is marked as described above by scribed metal tags.

The work of location consisted of making a claim map as provided in NRS 517.040.

Dated this 15th day of April, 2005

SIGNATURE OF LOCATOR

By:


H. H. Tonking, Agent

Nevada - Lode Certificate of Location - NRS. 517.050

BOOK **409** PAGE **249**

196922

**CERTIFICATE OF LOCATION
LODE MINING CLAIM**

BOOK **409** PAGE **250**
OFFICIAL RECORDS
RECORDED AT THE REQUEST OF
T & T EXPLORATION
2005 APR 29 PM 1:34

EUREKA COUNTY, NEVADA
M.H. REBALEATI, RECORDER
FILE NO.

FEES **20.50**

196923

TO ALL WHOM IT MAY CONCERN:

The undersigned hereby certifies that he has caused to be located the
LM 164 Lode Mining Claim in the following quarter sections(s):

<u>1/4</u>	<u>Section</u>	<u>Township</u>	<u>Range</u>	<u>Meridian</u>
NW	13	20 NORTH	50 EAST	MDB&M
SW	13	20 NORTH	50 EAST	MDB&M

RECORDER'S STAMP

In Eureka County, Nevada, on the 5TH day of February, 2005.

Name and mailing address of locator is: T & T Exploration, LLC
P O Box 6945
Incline Village, NV 89452

The Claim is approximately 1500 feet long and 600 feet wide, such that 10 feet are claimed in a North direction and 1490 feet in a South direction from the point of discovery (monument of location), at which the Notice of Location was posted, together with 300 feet on each side of the monument of location and center line of the Claim. The general course of the lode or vein is from the North to the South direction.

The number, location and markings on each corner monument are as follows:

	<u>Location</u>	<u>Markings</u>	<u>Description</u>
No. 1:	Northwest Corner	N.W. Corner LM 164	1½" x 1½" x 4' wood post
No. 2:	Northeast Corner	N.E. Corner LM 164	1½" x 1½" x 4' wood post
No. 3:	Southeast Corner	S.E. Corner LM 164	1½" x 1½" x 4' wood post
No. 4:	Southwest Corner	S.W. Corner LM 164	1½" x 1½" x 4' wood post


As erected on the ground, each corner monument is marked as described above by scribed metal tags.

The work of location consisted of making a claim map as provided in NRS 517.040.

Dated this 15th day of April, 2005

SIGNATURE OF LOCATOR

By:


H. H. Tonking, Agent

Nevada - Lode Certificate of Location - NRS. 517.050

196923

BOOK **409** PAGE **250**

BOOK 469 PAGE 251
OFFICIAL RECORDS
RECORDED AT THE REQUEST OF
T & T EXPLORATION
2005 APR 29 PM 1:35

**CERTIFICATE OF LOCATION
LODE MINING CLAIM**

TO ALL WHOM IT MAY CONCERN:

The undersigned hereby certifies that he has caused to be located the
LM 165 Lode Mining Claim in the following quarter sections(s):

<u>1/4</u>	<u>Section</u>	<u>Township</u>	<u>Range</u>	<u>Meridian</u>
NW	13	20 NORTH	50 EAST	MDB&M
NE	13	20 NORTH	50 EAST	MDB&M

196924

EUREKA COUNTY, NEVADA
M.N. REBALEATI, RECORDER
FILE NO. FEES 20.50

RECORDER'S STAMP

In Eureka County, Nevada, on the 5TH day of February, 2005.

Name and mailing address of locator is: T & T Exploration, LLC
P O Box 6945
Incline Village, NV 89452

The Claim is approximately 1500 feet long and 600 feet wide, such that 1490 feet are claimed in a North direction and 10 feet in a South direction from the point of discovery (monument of location), at which the Notice of Location was posted, together with 300 feet on each side of the monument of location and center line of the Claim. The general course of the lode or vein is from the North to the South direction.

The number, location and markings on each corner monument are as follows:

	<u>Location</u>	<u>Markings</u>	<u>Description</u>
No. 1:	Northwest Corner	N.W. Corner LM 165	1½" x 1½" x 4' wood post
No. 2:	Northeast Corner	N.E. Corner LM 165	1½" x 1½" x 4' wood post
No. 3:	Southeast Corner	S.E. Corner LM 165	1½" x 1½" x 4' wood post
No. 4:	Southwest Corner	S.W. Corner LM 165	1½" x 1½" x 4' wood post

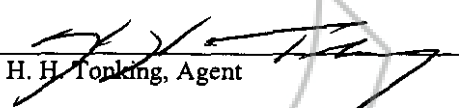
As erected on the ground, each corner monument is marked as described above by scribed metal tags.

The work of location consisted of making a claim map as provided in NRS 517.040.

Dated this 15th day of April, 2005

SIGNATURE OF LOCATOR

By:


H. H. Tonking, Agent

Nevada - Lode Certificate of Location - NRS. 517.050

196924

BOOK 409 PAGE 251

**CERTIFICATE OF LOCATION
LODE MINING CLAIM**

BOOK **409** PAGE **252**
OFFICIAL RECORDS
RECORDED AT THE REQUEST OF
T & T EXPLORATION
2005 APR 29 PM 1:35
EUREKA COUNTY, NEVADA
M.N. REBALEATI, RECORDER
FILE NO. FEES **20.50**

TO ALL WHOM IT MAY CONCERN:

The undersigned hereby certifies that he has caused to be located the
LM 166 Lode Mining Claim in the following quarter sections(s):

<u>1/4</u>	<u>Section</u>	<u>Township</u>	<u>Range</u>	<u>Meridian</u>
NW	13	20 NORTH	50 EAST	MDB&M
NE	13	20 NORTH	50 EAST	MDB&M
SW	13	20 NORTH	50 EAST	MDB&M
SE	13	20 NORTH	50 EAST	MDB&M

196925

In Eureka County, Nevada, on the 5th day of February, 2005.

RECORDER'S STAMP

Name and mailing address of locator is: T & T Exploration, LLC
P O Box 6945
Incline Village, NV 89452

The Claim is approximately 1500 feet long and 600 feet wide, such that 10 feet are claimed in a North direction and 1490 feet in a South direction from the point of discovery (monument of location), at which the Notice of Location was posted, together with 300 feet on each side of the monument of location and center line of the Claim. The general course of the lode or vein is from the North to the South direction.

The number, location and markings on each corner monument are as follows:

	<u>Location</u>	<u>Markings</u>	<u>Description</u>
No. 1:	Northwest Corner	N.W. Corner LM 166	1½" x 1½" x 4' wood post
No. 2:	Northeast Corner	N.E. Corner LM 166	1½" x 1½" x 4' wood post
No. 3:	Southeast Corner	S.E. Corner LM 166	1½" x 1½" x 4' wood post
No. 4:	Southwest Corner	S.W. Corner LM 166	1½" x 1½" x 4' wood post

As erected on the ground, each corner monument is marked as described above by scribed metal tags.

The work of location consisted of making a claim map as provided in NRS 517.040.

Dated this 15th day of April, 2005

SIGNATURE OF LOCATOR

By: H. H. Tonking, Agent

Nevada - Lode Certificate of Location - NRS. 517.050

196925

2005 APR 29 PM 1:35

EUREKA COUNTY, NEVADA
M.N. REBALEATI, RECORDER
FILE NO. FEES \$20.50

**CERTIFICATE OF LOCATION
LODE MINING CLAIM**

TO ALL WHOM IT MAY CONCERN:

The undersigned hereby certifies that he has caused to be located the
LM 167 Lode Mining Claim in the following quarter sections(s):

<u>1/4</u>	<u>Section</u>	<u>Township</u>	<u>Range</u>	<u>Meridian</u>
<u>NE</u>	<u>13</u>	<u>20 NORTH</u>	<u>50 EAST</u>	<u>MDB&M</u>

196926

In Eureka County, Nevada, on the 5TH day of February, 2005.

RECORDER'S STAMP

Name and mailing address of locator is: T & T Exploration, LLC
P O Box 6945
Incline Village, NV 89452

The Claim is approximately 1500 feet long and 600 feet wide, such that 1490 feet are claimed in a North direction and 10 feet in a South direction from the point of discovery (monument of location), at which the Notice of Location was posted, together with 300 feet on each side of the monument of location and center line of the Claim. The general course of the lode or vein is from the North to the South direction.

The number, location and markings on each corner monument are as follows:

	<u>Location</u>	<u>Markings</u>	<u>Description</u>
No. 1:	Northwest Corner	N.W. Corner LM 167	1½" x 1½" x 4' wood post
No. 2:	Northeast Corner	N.E. Corner LM 167	1½" x 1½" x 4' wood post
No. 3:	Southeast Corner	S.E. Corner LM 167	1½" x 1½" x 4' wood post
No. 4:	Southwest Corner	S.W. Corner LM 167	1½" x 1½" x 4' wood post

As erected on the ground, each corner monument is marked as described above by scribed metal tags.

The work of location consisted of making a claim map as provided in NRS 517.040.

Dated this 15th day of April, 2005

SIGNATURE OF LOCATOR

By: H. H. Tonking, Agent

Nevada - Lode Certificate of Location - NRS. 517.050

196926

**CERTIFICATE OF LOCATION
LODE MINING CLAIM**

TO ALL WHOM IT MAY CONCERN:

The undersigned hereby certifies that he has caused to be located the
LM 168 Lode Mining Claim in the following quarter sections(s):

<u>1/4</u>	<u>Section</u>	<u>Township</u>	<u>Range</u>	<u>Meridian</u>
NE	13	20 NORTH	50 EAST	MDB&M
SE	13	20 NORTH	50 EAST	MDB&M

BOOK **409** PAGE **254**
OFFICIAL RECORDS
RECORDED AT THE REQUEST OF
T & T EXPLORATION
2005 APR 29 PM 1:35

EUREKA COUNTY, NEVADA
M.N. REBALEATI, RECORDER
FILE NO. FEES **20.50**

196927

RECORDER'S STAMP

In Eureka County, Nevada, on the 5TH day of February, 2005.

Name and mailing address of locator is: T & T Exploration, LLC
P O Box 6945
Incline Village, NV 89452

The Claim is approximately 1500 feet long and 600 feet wide, such that 10 feet are claimed in a North direction and 1490 feet in a South direction from the point of discovery (monument of location), at which the Notice of Location was posted, together with 300 feet on each side of the monument of location and center line of the Claim. The general course of the lode or vein is from the North to the South direction.

The number, location and markings on each corner monument are as follows:

	<u>Location</u>	<u>Markings</u>	<u>Description</u>
No. 1:	Northwest Corner	N.W. Corner LM 168	1½" x 1½" x 4' wood post
No. 2:	Northeast Corner	N.E. Corner LM 168	1½" x 1½" x 4' wood post
No. 3:	Southeast Corner	S.E. Corner LM 168	1½" x 1½" x 4' wood post
No. 4:	Southwest Corner	S.W. Corner LM 168	1½" x 1½" x 4' wood post

As erected on the ground, each corner monument is marked as described above by scribed metal tags.

The work of location consisted of making a claim map as provided in NRS 517.040.

Dated this 15th day of April, 2005

SIGNATURE OF LOCATOR

By:


H. H. Tonking, Agent

Nevada - Lode Certificate of Location - NRS. 517.050

196927

BOOK **409** PAGE **254**

**CERTIFICATE OF LOCATION
LODE MINING CLAIM**

BOOK **409** PAGE **255**
OFFICIAL RECORDS
RECORDED AT THE REQUEST OF
T & T EXPLORATION
2005 APR 29 PM 1:35

EUREKA COUNTY, NEVADA
M.H. REBALEATI, RECORDER
FILE NO. FEES **20.50**

196928

TO ALL WHOM IT MAY CONCERN:

The undersigned hereby certifies that he has caused to be located the
LM 169 Lode Mining Claim in the following quarter sections(s):

<u>1/4</u>	<u>Section</u>	<u>Township</u>	<u>Range</u>	<u>Meridian</u>
<u>NE</u>	<u>13</u>	<u>20 NORTH</u>	<u>50 EAST</u>	<u>MDB&M</u>

In Eureka County, Nevada, on the 5TH day of February, 2005.

RECORDER'S STAMP

Name and mailing address of locator is: T & T Exploration, LLC
P O Box 6945
Incline Village, NV 89452

The Claim is approximately 1500 feet long and 600 feet wide, such that 1490 feet are claimed in a North direction and 10 feet in a South direction from the point of discovery (monument of location), at which the Notice of Location was posted, together with 300 feet on each side of the monument of location and center line of the Claim. The general course of the lode or vein is from the North to the South direction.

The number, location and markings on each corner monument are as follows:

	<u>Location</u>	<u>Markings</u>	<u>Description</u>
No. 1:	Northwest Corner	N.W. Corner LM 169	1½" x 1½" x 4' wood post
No. 2:	Northeast Corner	N.E. Corner LM 169	1½" x 1½" x 4' wood post
No. 3:	Southeast Corner	S.E. Corner LM 169	1½" x 1½" x 4' wood post
No. 4:	Southwest Corner	S.W. Corner LM 169	1½" x 1½" x 4' wood post

As erected on the ground, each corner monument is marked as described above by scribed metal tags.

The work of location consisted of making a claim map as provided in NRS 517.040.

Dated this 15th day of April, 2005

SIGNATURE OF LOCATOR

By: H. H. Tonking, Agent

Nevada - Lode Certificate of Location - NRS. 517.050

BOOK 409 PAGE 256
OFFICIAL RECORDS
RECORDED AT THE REQUEST OF
T & T EXPLORATION
2005 APR 29 PM 1:35

**CERTIFICATE OF LOCATION
LODE MINING CLAIM**

TO ALL WHOM IT MAY CONCERN:

The undersigned hereby certifies that he has caused to be located the
LM 170 Lode Mining Claim in the following quarter sections(s):

<u>1/4</u>	<u>Section</u>	<u>Township</u>	<u>Range</u>	<u>Meridian</u>
NE	13	20 NORTH	50 EAST	MDB&M
SE	13	20 NORTH	50 EAST	MDB&M

196929

EUREKA COUNTY, NEVADA
M.N. REBALEATI, RECORDER
FILE NO. FEES 20.50

RECORDER'S STAMP

In Eureka County, Nevada, on the 5TH day of February, 2005.

Name and mailing address of locator is: T & T Exploration, LLC
P O Box 6945
Incline Village, NV 89452

The Claim is approximately 1500 feet long and 600 feet wide, such that 10 feet are claimed in a North direction and 1490 feet in a South direction from the point of discovery (monument of location), at which the Notice of Location was posted, together with 300 feet on each side of the monument of location and center line of the Claim. The general course of the lode or vein is from the North to the South direction.

The number, location and markings on each corner monument are as follows:

	<u>Location</u>	<u>Markings</u>	<u>Description</u>
No. 1:	Northwest Corner	N.W. Corner LM 170	1½" x 1½" x 4' wood post
No. 2:	Northeast Corner	N.E. Corner LM 170	1½" x 1½" x 4' wood post
No. 3:	Southeast Corner	S.E. Corner LM 170	1½" x 1½" x 4' wood post
No. 4:	Southwest Corner	S.W. Corner LM 170	1½" x 1½" x 4' wood post

As erected on the ground, each corner monument is marked as described above by scribed metal tags.

The work of location consisted of making a claim map as provided in NRS 517.040.

Dated this 15th day of April, 2005

SIGNATURE OF LOCATOR

By: H. H. Tonking, Agent

Nevada - Lode Certificate of Location - NRS. 517.050

BOOK 409 PAGE 256

196929

BOOK 409 PAGE 257
OFFICIAL RECORDS
RECORDED AT THE REQUEST OF
T & T EXPLORATION
2005 APR 29 PM 1:35
EUREKA COUNTY, NEVADA
M.N. REBALEATI, RECORDER
FILE NO. FEES 20.50

**CERTIFICATE OF LOCATION
LODE MINING CLAIM**

TO ALL WHOM IT MAY CONCERN:

The undersigned hereby certifies that he has caused to be located the
LM 171 Lode Mining Claim in the following quarter sections(s):

<u>1/4</u>	<u>Section</u>	<u>Township</u>	<u>Range</u>	<u>Meridian</u>
<u>NE</u>	<u>13</u>	<u>20 NORTH</u>	<u>50 EAST</u>	<u>MDB&M</u>

196930

In Eureka County, Nevada, on the 5TH day of February, 2005.

RECORDER'S STAMP

Name and mailing address of locator is: T & T Exploration, LLC
P O Box 6945
Incline Village, NV 89452

The Claim is approximately 1500 feet long and 600 feet wide, such that 1490 feet are claimed in a North direction and 10 feet in a South direction from the point of discovery (monument of location), at which the Notice of Location was posted, together with 300 feet on each side of the monument of location and center line of the Claim. The general course of the lode or vein is from the North to the South direction.

The number, location and markings on each corner monument are as follows:

	<u>Location</u>	<u>Markings</u>	<u>Description</u>
No. 1:	Northwest Corner	N.W. Corner LM 171	1½" x 1½" x 4' wood post
No. 2:	Northeast Corner	N.E. Corner LM 171	1½" x 1½" x 4' wood post
No. 3:	Southeast Corner	S.E. Corner LM 171	1½" x 1½" x 4' wood post
No. 4:	Southwest Corner	S.W. Corner LM 171	1½" x 1½" x 4' wood post

As erected on the ground, each corner monument is marked as described above by scribed metal tags.

The work of location consisted of making a claim map as provided in NRS 517.040.

Dated this 15th day of April, 2005

SIGNATURE OF LOCATOR

By: H. H. Ponking, Agent

Nevada -- Lode Certificate of Location -- NRS. 517.050

196930

BOOK 409 PAGE 257

**CERTIFICATE OF LOCATION
LODE MINING CLAIM**

BOOK **409** PAGE **258**
OFFICIAL RECORDS
RECORDED AT THE REQUEST OF
T & T EXPLORATION
2005 APR 29 PM 1:35

TO ALL WHOM IT MAY CONCERN:

The undersigned hereby certifies that he has caused to be located the
LM 172 Lode Mining Claim in the following quarter sections(s):

EUREKA COUNTY, NEVADA
M.N. REBALEATI, RECORDER
FILE NO. FEES **20.50**
196931

<u>1/4</u>	<u>Section</u>	<u>Township</u>	<u>Range</u>	<u>Meridian</u>
NE	13	20 NORTH	50 EAST	MDB&M
SE	13	20 NORTH	50 EAST	MDB&M

RECORDER'S STAMP

In Eureka County, Nevada, on the 5TH day of February, 2005.

Name and mailing address of locator is: T & T Exploration, LLC
P O Box 6945
Incline Village, NV 89452

The Claim is approximately 1500 feet long and 600 feet wide, such that 10 feet are claimed in a North direction and 1490 feet in a South direction from the point of discovery (monument of location), at which the Notice of Location was posted, together with 300 feet on each side of the monument of location and center line of the Claim. The general course of the lode or vein is from the North to the South direction.

The number, location and markings on each corner monument are as follows:

	<u>Location</u>	<u>Markings</u>	<u>Description</u>
No. 1:	Northwest Corner	N.W. Corner LM 172	1½" x 1½" x 4' wood post
No. 2:	Northeast Corner	N.E. Corner LM 172	1½" x 1½" x 4' wood post
No. 3:	Southeast Corner	S.E. Corner LM 172	1½" x 1½" x 4' wood post
No. 4:	Southwest Corner	S.W. Corner LM 172	1½" x 1½" x 4' wood post

As erected on the ground, each corner monument is marked as described above by scribed metal tags.

The work of location consisted of making a claim map as provided in NRS 517.040.

Dated this 15th day of April, 2005

SIGNATURE OF LOCATOR

By:


H. H. Tonking, Agent

Nevada - Lode Certificate of Location - NRS. 517.050

**CERTIFICATE OF LOCATION
LODE MINING CLAIM**

BOOK **409** PAGE **259**
OFFICIAL RECORDS
RECORDED AT THE REQUEST OF
T & T EXPLORATION
2005 APR 29 PM 1:35

EUREKA COUNTY, NEVADA
M.N. REBALEATI, RECORDER
FILE NO. FEES **20-50**

196932

TO ALL WHOM IT MAY CONCERN:

The undersigned hereby certifies that he has caused to be located the
LM 173 Lode Mining Claim in the following quarter sections(s):

<u>1/4</u>	<u>Section</u>	<u>Township</u>	<u>Range</u>	<u>Meridian</u>
<u>NE</u>	<u>13</u>	<u>20 NORTH</u>	<u>50 EAST</u>	<u>MDB&M</u>

In Eureka County, Nevada, on the 5TH day of February, 2005.

RECORDER'S STAMP

Name and mailing address of locator is: T & T Exploration, LLC
P O Box 6945
Incline Village, NV 89452

The Claim is approximately 1500 feet long and 600 feet wide, such that 1490 feet are claimed in a North direction and 10 feet in a South direction from the point of discovery (monument of location), at which the Notice of Location was posted, together with 300 feet on each side of the monument of location and center line of the Claim. The general course of the lode or vein is from the North to the South direction.

The number, location and markings on each corner monument are as follows:

	<u>Location</u>	<u>Markings</u>	<u>Description</u>
No. 1:	Northwest Corner	N.W. Corner LM 173	1½" x 1½" x 4' wood post
No. 2:	Northeast Corner	N.E. Corner LM 173	1½" x 1½" x 4' wood post
No. 3:	Southeast Corner	S.E. Corner LM 173	1½" x 1½" x 4' wood post
No. 4:	Southwest Corner	S.W. Corner LM 173	1½" x 1½" x 4' wood post

As erected on the ground, each corner monument is marked as described above by scribed metal tags.

The work of location consisted of making a claim map as provided in NRS 517.040.

Dated this 15th day of April, 2005

SIGNATURE OF LOCATOR

By: H. H. Ponking, Agent

Nevada - Lode Certificate of Location - NRS. 517.050

196932

BOOK **409** PAGE **259**

BOOK 409 PAGE 260
OFFICIAL RECORDS
RECORDED AT THE REQUEST OF
T & T EXPLORATION
2005 APR 29 PM 1:35

EUREKA COUNTY, NEVADA
M.N. REBALEATI, RECORDER
FILE NO. FEES 20.50

**CERTIFICATE OF LOCATION
LODE MINING CLAIM**

TO ALL WHOM IT MAY CONCERN:

The undersigned hereby certifies that he has caused to be located the
LM 174 Lode Mining Claim in the following quarter sections(s):

<u>1/4</u>	<u>Section</u>	<u>Township</u>	<u>Range</u>	<u>Meridian</u>
NE	13	20 NORTH	50 EAST	MDB&M
SE	13	20 NORTH	50 EAST	MDB&M

196933

RECORDER'S STAMP

In Eureka County, Nevada, on the 5TH day of February, 2005.

Name and mailing address of locator is: T & T Exploration, LLC
P O Box 6945
Incline Village, NV 89452

The Claim is approximately 1500 feet long and 600 feet wide, such that 10 feet are claimed in a North direction and 1490 feet in a South direction from the point of discovery (monument of location), at which the Notice of Location was posted, together with 300 feet on each side of the monument of location and center line of the Claim. The general course of the lode or vein is from the North to the South direction.

The number, location and markings on each corner monument are as follows:

	<u>Location</u>	<u>Markings</u>	<u>Description</u>
No. 1:	Northwest Corner	N.W. Corner LM 174	1½" x 1½" x 4' wood post
No. 2:	Northeast Corner	N.E. Corner LM 174	1½" x 1½" x 4' wood post
No. 3:	Southeast Corner	S.E. Corner LM 174	1½" x 1½" x 4' wood post
No. 4:	Southwest Corner	S.W. Corner LM 174	1½" x 1½" x 4' wood post

As erected on the ground, each corner monument is marked as described above by scribed metal tags.

The work of location consisted of making a claim map as provided in NRS 517.040.

Dated this 15th day of April, 2005

SIGNATURE OF LOCATOR

By: H. H. Ponking, Agent

Nevada - Lode Certificate of Location - NRS. 517.050

196933

BOOK 409 PAGE 261
OFFICIAL RECORDS
RECORDED AT THE REQUEST OF
T & T EXPLORATION
2005 APR 29 PM 1:35

EUREKA COUNTY, NEVADA
M.N. REBALEATI, RECORDER
FILE NO. FEES 20.50

**CERTIFICATE OF LOCATION
LODE MINING CLAIM**

TO ALL WHOM IT MAY CONCERN:

The undersigned hereby certifies that he has caused to be located the
LM 175 Lode Mining Claim in the following quarter sections(s):

<u>1/4</u>	<u>Section</u>	<u>Township</u>	<u>Range</u>	<u>Meridian</u>
<u>NE</u>	<u>13</u>	<u>20 NORTH</u>	<u>50 EAST</u>	<u>MDB&M</u>
<u>NW</u>	<u>18</u>	<u>20 NORTH</u>	<u>51 EAST</u>	<u>MDB&M</u>

196934

RECORDER'S STAMP

In Eureka County, Nevada, on the 5TH day of February, 2005.

Name and mailing address of locator is: T & T Exploration, LLC
P O Box 6945
Incline Village, NV 89452

The Claim is approximately 1500 feet long and 600 feet wide, such that 1490 feet are claimed in a North direction and 10 feet in a South direction from the point of discovery (monument of location), at which the Notice of Location was posted, together with 300 feet on each side of the monument of location and center line of the Claim. The general course of the lode or vein is from the North to the South direction.

The number, location and markings on each corner monument are as follows:

	<u>Location</u>	<u>Markings</u>	<u>Description</u>
No. 1:	Northwest Corner	N.W. Corner LM 175	1½" x 1½" x 4' wood post
No. 2:	Northeast Corner	N.E. Corner LM 175	1½" x 1½" x 4' wood post
No. 3:	Southeast Corner	S.E. Corner LM 175	1½" x 1½" x 4' wood post
No. 4:	Southwest Corner	S.W. Corner LM 175	1½" x 1½" x 4' wood post

As erected on the ground, each corner monument is marked as described above by scribed metal tags.

The work of location consisted of making a claim map as provided in NRS 517.040.

Dated this 15th day of April, 2005

SIGNATURE OF LOCATOR

By: H. H. Tonking, Agent

Nevada - Lode Certificate of Location - NRS. 517.050

196934

BOOK 409 PAGE 261

**CERTIFICATE OF LOCATION
LODE MINING CLAIM**

BOOK **409** PAGE **262**
OFFICIAL RECORDS
RECORDED AT THE REQUEST OF
T & T EXPLORATION
2005 APR 29 PM 1:35
EUREKA COUNTY, NEVADA
M.N. REBALEATI, RECORDER
FILE NO. _____ FEES **20.50**

TO ALL WHOM IT MAY CONCERN:

The undersigned hereby certifies that he has caused to be located the
LM 176 Lode Mining Claim in the following quarter sections(s):

<u>1/4</u>	<u>Section</u>	<u>Township</u>	<u>Range</u>	<u>Meridian</u>
NE	13	20 NORTH	50 EAST	MDB&M
SE	13	20 NORTH	50 EAST	MDB&M
NW	18	20 NORTH	51 EAST	MDB&M
SW	18	20 NORTH	51 EAST	MDB&M

196935

In Eureka County, Nevada, on the 5th day of February, 2005.

RECORDER'S STAMP

Name and mailing address of locator is: T & T Exploration, LLC
P O Box 6945
Incline Village, NV 89452

The Claim is approximately 1500 feet long and 600 feet wide, such that 10 feet are claimed in a North direction and 1490 feet in a South direction from the point of discovery (monument of location), at which the Notice of Location was posted, together with 300 feet on each side of the monument of location and center line of the Claim. The general course of the lode or vein is from the North to the South direction.

The number, location and markings on each corner monument are as follows:

	<u>Location</u>	<u>Markings</u>	<u>Description</u>
No. 1:	Northwest Corner	N.W. Corner LM 176	1½" x 1½" x 4' wood post
No. 2:	Northeast Corner	N.E. Corner LM 176	1½" x 1½" x 4' wood post
No. 3:	Southeast Corner	S.E. Corner LM 176	1½" x 1½" x 4' wood post
No. 4:	Southwest Corner	S.W. Corner LM 176	1½" x 1½" x 4' wood post

As erected on the ground, each corner monument is marked as described above by scribed metal tags.

The work of location consisted of making a claim map as provided in NRS 517.040.

Dated this 15th day of April, 2005

SIGNATURE OF LOCATOR

By: [Signature]
H. H. Tonking, Agent

Nevada - Lode Certificate of Location - NRS. 517.050

196935

BOOK **409** PAGE **262**

BOOK 409 PAGE 263
OFFICIAL RECORDS
RECORDED AT THE REQUEST OF
T & T EXPLORATION
2005 APR 29 PM 1:35
EUREKA COUNTY, NEVADA
M.N. REBALEATI, RECORDER
FILE NO. FEES 20.50

**CERTIFICATE OF LOCATION
LODE MINING CLAIM**

TO ALL WHOM IT MAY CONCERN:

The undersigned hereby certifies that he has caused to be located the
LM 177 Lode Mining Claim in the following quarter sections(s):

<u>1/4</u>	<u>Section</u>	<u>Township</u>	<u>Range</u>	<u>Meridian</u>
<u>NW</u>	<u>18</u>	<u>20 NORTH</u>	<u>51 EAST</u>	<u>MDB&M</u>

196936

In Eureka County, Nevada, on the 5TH day of February, 2005.

RECORDER'S STAMP

Name and mailing address of locator is: T & T Exploration, LLC
P O Box 6945
Incline Village, NV 89452

The Claim is approximately 1500 feet long and 600 feet wide, such that 1490 feet are claimed in a North direction and 10 feet in a South direction from the point of discovery (monument of location), at which the Notice of Location was posted, together with 300 feet on each side of the monument of location and center line of the Claim. The general course of the lode or vein is from the North to the South direction.

The number, location and markings on each corner monument are as follows:

	<u>Location</u>	<u>Markings</u>	<u>Description</u>
No. 1:	Northwest Corner	N.W. Corner LM 177	1½" x 1½" x 4' wood post
No. 2:	Northeast Corner	N.E. Corner LM 177	1½" x 1½" x 4' wood post
No. 3:	Southeast Corner	S.E. Corner LM 177	1½" x 1½" x 4' wood post
No. 4:	Southwest Corner	S.W. Corner LM 177	1½" x 1½" x 4' wood post

As erected on the ground, each corner monument is marked as described above by scribed metal tags.

The work of location consisted of making a claim map as provided in NRS 517.040.

Dated this 15th day of April, 2005

SIGNATURE OF LOCATOR

By: 
H. H. Tonking, Agent

Nevada - Lode Certificate of Location - NRS. 517.050

196936

BOOK 409 PAGE 263

BOOK 409 PAGE 264
OFFICIAL RECORDS
RECORDED AT THE REQUEST OF
T & T EXPLORATION
2005 APR 29 PM 1:35

**CERTIFICATE OF LOCATION
LODE MINING CLAIM**

TO ALL WHOM IT MAY CONCERN:

The undersigned hereby certifies that he has caused to be located the
LM 178 Lode Mining Claim in the following quarter sections(s):

<u>1/4</u>	<u>Section</u>	<u>Township</u>	<u>Range</u>	<u>Meridian</u>
NW	18	20 NORTH	51 EAST	MDB&M
SW	18	20 NORTH	51 EAST	MDB&M

196937

EUREKA COUNTY, NEVADA
M.H. REBALEATI, RECORDER
FILE NO. FEES 20.50

RECORDER'S STAMP

In Eureka County, Nevada, on the 5TH day of February, 2005.

Name and mailing address of locator is: T & T Exploration, LLC
P O Box 6945
Incline Village, NV 89452

The Claim is approximately 1500 feet long and 600 feet wide, such that 10 feet are claimed in a North direction and 1490 feet in a South direction from the point of discovery (monument of location), at which the Notice of Location was posted, together with 300 feet on each side of the monument of location and center line of the Claim. The general course of the lode or vein is from the North to the South direction.

The number, location and markings on each corner monument are as follows:

	<u>Location</u>	<u>Markings</u>	<u>Description</u>
No. 1:	Northwest Corner	N.W. Corner LM 178	1½" x 1½" x 4' wood post
No. 2:	Northeast Corner	N.E. Corner LM 178	1½" x 1½" x 4' wood post
No. 3:	Southeast Corner	S.E. Corner LM 178	1½" x 1½" x 4' wood post
No. 4:	Southwest Corner	S.W. Corner LM 178	1½" x 1½" x 4' wood post

As erected on the ground, each corner monument is marked as described above by scribed metal tags.

The work of location consisted of making a claim map as provided in NRS 517.040.

Dated this 15th day of April, 2005

SIGNATURE OF LOCATOR

By: H. H. Tonking, Agent

Nevada - Lode Certificate of Location - NRS. 517.050

196937

BOOK 409 PAGE 264

**CERTIFICATE OF LOCATION
LODE MINING CLAIM**

TO ALL WHOM IT MAY CONCERN:

The undersigned hereby certifies that he has caused to be located the
LM 179 Lode Mining Claim in the following quarter sections(s):

<u>1/4</u>	<u>Section</u>	<u>Township</u>	<u>Range</u>	<u>Meridian</u>
<u>NW</u>	<u>18</u>	<u>20 NORTH</u>	<u>51 EAST</u>	<u>MDB&M</u>

BOOK 409 PAGE 265
OFFICIAL RECORDS
RECORDED AT THE REQUEST OF
T & T EXPLORATION
2005 APR 29 PM 1:35

EUREKA COUNTY, NEVADA
M.H. REBALEATI, RECORDER
FILE NO. FEES 20.50

196938

In Eureka County, Nevada, on the 5TH day of February, 2005.

RECORDER'S STAMP

Name and mailing address of locator is: T & T Exploration, LLC
P O Box 6945
Incline Village, NV 89452

The Claim is approximately 1500 feet long and 600 feet wide, such that 1490 feet are claimed in a North direction and 10 feet in a South direction from the point of discovery (monument of location), at which the Notice of Location was posted, together with 300 feet on each side of the monument of location and center line of the Claim. The general course of the lode or vein is from the North to the South direction.

The number, location and markings on each corner monument are as follows:

	<u>Location</u>	<u>Markings</u>	<u>Description</u>
No. 1:	Northwest Corner	N.W. Corner LM 179	1½" x 1½" x 4' wood post
No. 2:	Northeast Corner	N.E. Corner LM 179	1½" x 1½" x 4' wood post
No. 3:	Southeast Corner	S.E. Corner LM 179	1½" x 1½" x 4' wood post
No. 4:	Southwest Corner	S.W. Corner LM 179	1½" x 1½" x 4' wood post

As erected on the ground, each corner monument is marked as described above by scribed metal tags.

The work of location consisted of making a claim map as provided in NRS 517.040.

Dated this 15th day of April, 2005

SIGNATURE OF LOCATOR

By: H. H. Tonking
H. H. Tonking, Agent

Nevada - Lode Certificate of Location - NRS. 517.050

196938

BOOK 409 PAGE 265

**CERTIFICATE OF LOCATION
LODE MINING CLAIM**

BOOK 409 PAGE 266
OFFICIAL RECORDS
RECORDED AT THE REQUEST OF
T & T EXPLORATION
2005 APR 29 PM 1:36
EUREKA COUNTY, NEVADA
M.H. REBALEATI, RECORDER
FILE NO. FEES 20.50

TO ALL WHOM IT MAY CONCERN:

The undersigned hereby certifies that he has caused to be located the
LM 180 Lode Mining Claim in the following quarter sections(s):

<u>1/4</u>	<u>Section</u>	<u>Township</u>	<u>Range</u>	<u>Meridian</u>
NW	18	20 NORTH	51 EAST	MDB&M
SW	18	20 NORTH	51 EAST	MDB&M

196939

RECORDER'S STAMP

In Eureka County, Nevada, on the 5TH day of February, 2005.

Name and mailing address of locator is: T & T Exploration, LLC
P O Box 6945
Incline Village, NV 89452

The Claim is approximately 1500 feet long and 600 feet wide, such that 10 feet are claimed in a North direction and 1490 feet in a South direction from the point of discovery (monument of location), at which the Notice of Location was posted, together with 300 feet on each side of the monument of location and center line of the Claim. The general course of the lode or vein is from the North to the South direction.

The number, location and markings on each corner monument are as follows:


	<u>Location</u>	<u>Markings</u>	<u>Description</u>
No. 1:	Northwest Corner	N.W. Corner LM 180	1½" x 1½" x 4' wood post
No. 2:	Northeast Corner	N.E. Corner LM 180	1½" x 1½" x 4' wood post
No. 3:	Southeast Corner	S.E. Corner LM 180	1½" x 1½" x 4' wood post
No. 4:	Southwest Corner	S.W. Corner LM 180	1½" x 1½" x 4' wood post

As erected on the ground, each corner monument is marked as described above by scribed metal tags.

The work of location consisted of making a claim map as provided in NRS 517.040.

Dated this 15th day of April, 2005

SIGNATURE OF LOCATOR

By: 
H. H. Tonking, Agent

Nevada - Lode Certificate of Location - NRS. 517.050

BOOK 409 PAGE 267
OFFICIAL RECORDS
RECORDED AT THE REQUEST OF
T & T EXPLORATION
2005 APR 29 PM 1:36
EUREKA COUNTY, NEVADA
M.H. REBALEATI, RECORDER
FILE NO. FEES 20.50

**CERTIFICATE OF LOCATION
LODE MINING CLAIM**

TO ALL WHOM IT MAY CONCERN:

The undersigned hereby certifies that he has caused to be located the
LM 181 Lode Mining Claim in the following quarter sections(s):

<u>1/4</u>	<u>Section</u>	<u>Township</u>	<u>Range</u>	<u>Meridian</u>
NW	18	20 NORTH	51 EAST	MDB&M

196940

In Eureka County, Nevada, on the 13TH day of February, 2005.

RECORDER'S STAMP

Name and mailing address of locator is: T & T Exploration, LLC
P O Box 6945
Incline Village, NV 89452

The Claim is approximately 1500 feet long and 600 feet wide, such that 1490 feet are claimed in a North direction and 10 feet in a South direction from the point of discovery (monument of location), at which the Notice of Location was posted, together with 300 feet on each side of the monument of location and center line of the Claim. The general course of the lode or vein is from the North to the South direction.

The number, location and markings on each corner monument are as follows:

	<u>Location</u>	<u>Markings</u>	<u>Description</u>
No. 1:	Northwest Corner	N.W. Corner LM 181	1½" x 1½" x 4' wood post
No. 2:	Northeast Corner	N.E. Corner LM 181	1½" x 1½" x 4' wood post
No. 3:	Southeast Corner	S.E. Corner LM 181	1½" x 1½" x 4' wood post
No. 4:	Southwest Corner	S.W. Corner LM 181	1½" x 1½" x 4' wood post

As erected on the ground, each corner monument is marked as described above by scribed metal tags.

The work of location consisted of making a claim map as provided in NRS 517.040.

Dated this 15th day of April, 2005

SIGNATURE OF LOCATOR

By: H. H. Tonking, Agent

Nevada - Lode Certificate of Location - NRS. 517.050

BOOK 409 PAGE 268
OFFICIAL RECORDS
RECORDED AT THE REQUEST OF
T & T EXPLORATION
2005 APR 29 PM 1:36

**CERTIFICATE OF LOCATION
LODE MINING CLAIM**

TO ALL WHOM IT MAY CONCERN:

The undersigned hereby certifies that he has caused to be located the
LM 182 Lode Mining Claim in the following quarter sections(s):

<u>1/4</u>	<u>Section</u>	<u>Township</u>	<u>Range</u>	<u>Meridian</u>
NW	18	20 NORTH	51 EAST	MDB&M
SW	18	20 NORTH	51 EAST	MDB&M

EUREKA COUNTY, NEVADA
M.H. REBALEATI, RECORDER
FILE NO. 196941
FEES 20.50

RECORDER'S STAMP

In Eureka County, Nevada, on the 13TH day of February, 2005.

Name and mailing address of locator is: T & T Exploration, LLC
P O Box 6945
Incline Village, NV 89452

The Claim is approximately 1500 feet long and 600 feet wide, such that 10 feet are claimed in a North direction and 1490 feet in a South direction from the point of discovery (monument of location), at which the Notice of Location was posted, together with 300 feet on each side of the monument of location and center line of the Claim. The general course of the lode or vein is from the North to the South direction.

The number, location and markings on each corner monument are as follows:

	<u>Location</u>	<u>Markings</u>	<u>Description</u>
No. 1:	Northwest Corner	N.W. Corner LM 182	1½" x 1½" x 4' wood post
No. 2:	Northeast Corner	N.E. Corner LM 182	1½" x 1½" x 4' wood post
No. 3:	Southeast Corner	S.E. Corner LM 182	1½" x 1½" x 4' wood post
No. 4:	Southwest Corner	S.W. Corner LM 182	1½" x 1½" x 4' wood post

As erected on the ground, each corner monument is marked as described above by scribed metal tags.

The work of location consisted of making a claim map as provided in NRS 517.040.

Dated this 15th day of April, 2005

SIGNATURE OF LOCATOR

By:

H. H. Tonking, Agent

Nevada - Lode Certificate of Location - NRS. 517.050

196941

BOOK 409 PAGE 268

**CERTIFICATE OF LOCATION
LODE MINING CLAIM**

TO ALL WHOM IT MAY CONCERN:

The undersigned hereby certifies that he has caused to be located the
LM 183 Lode Mining Claim in the following quarter sections(s):

<u>1/4</u>	<u>Section</u>	<u>Township</u>	<u>Range</u>	<u>Meridian</u>
NW	18	20 NORTH	51 EAST	MDB&M
NE	18	20 NORTH	51 EAST	MDB&M

BOOK **409** PAGE **269**
OFFICIAL RECORDS
RECORDED AT THE REQUEST OF
T & T EXPLORATION
2005 APR 29 PM 1:36

EUREKA COUNTY, NEVADA
M.N. REBALEATI, RECORDER
FILE NO. FEES **20.52**

196942

RECORDER'S STAMP

In Eureka County, Nevada, on the 13TH day of February, 2005.

Name and mailing address of locator is: T & T Exploration, LLC
P O Box 6945
Incline Village, NV 89452

The Claim is approximately 1500 feet long and 600 feet wide, such that 1490 feet are claimed in a North direction and 10 feet in a South direction from the point of discovery (monument of location), at which the Notice of Location was posted, together with 300 feet on each side of the monument of location and center line of the Claim. The general course of the lode or vein is from the North to the South direction.

The number, location and markings on each corner monument are as follows:

	<u>Location</u>	<u>Markings</u>	<u>Description</u>
No. 1:	Northwest Corner	N.W. Corner LM 183	1½" x 1½" x 4' wood post
No. 2:	Northeast Corner	N.E. Corner LM 183	1½" x 1½" x 4' wood post
No. 3:	Southeast Corner	S.E. Corner LM 183	1½" x 1½" x 4' wood post
No. 4:	Southwest Corner	S.W. Corner LM 183	1½" x 1½" x 4' wood post


As erected on the ground, each corner monument is marked as described above by scribed metal tags.

The work of location consisted of making a claim map as provided in NRS 517.040.

Dated this 15th day of April, 2005

SIGNATURE OF LOCATOR

By:


H. H. Tonking, Agent

Nevada - Lode Certificate of Location - NRS. 517.050

196942

BOOK **409** PAGE **269**

**CERTIFICATE OF LOCATION
LODE MINING CLAIM**

BOOK 409 PAGE 270
OFFICIAL RECORDS
RECORDED AT THE REQUEST OF
T & T EXPLORATION
2005 APR 29 PM 1:36

EUREKA COUNTY, NEVADA
M.N. REBALEATI, RECORDER
FILE NO. 20-50

TO ALL WHOM IT MAY CONCERN:

The undersigned hereby certifies that he has caused to be located the
LM 184 Lode Mining Claim in the following quarter sections(s):

<u>1/4</u>	<u>Section</u>	<u>Township</u>	<u>Range</u>	<u>Meridian</u>
NW	18	20 NORTH	51 EAST	MDB&M
NE	18	20 NORTH	51 EAST	MDB&M
SW	18	20 NORTH	51 EAST	MDB&M
SE	18	20 NORTH	51 EAST	MDB&M

196943

In Eureka County, Nevada, on the 13TH day of February, 2005.

RECORDER'S STAMP

Name and mailing address of locator is: T & T Exploration, LLC
P O Box 6945
Incline Village, NV 89452

The Claim is approximately 1500 feet long and 600 feet wide, such that 10 feet are claimed in a North direction and 1490 feet in a South direction from the point of discovery (monument of location), at which the Notice of Location was posted, together with 300 feet on each side of the monument of location and center line of the Claim. The general course of the lode or vein is from the North to the South direction.

The number, location and markings on each corner monument are as follows:

	<u>Location</u>	<u>Markings</u>	<u>Description</u>
No. 1:	Northwest Corner	N.W. Corner LM 184	1½" x 1½" x 4' wood post
No. 2:	Northeast Corner	N.E. Corner LM 184	1½" x 1½" x 4' wood post
No. 3:	Southeast Corner	S.E. Corner LM 184	1½" x 1½" x 4' wood post
No. 4:	Southwest Corner	S.W. Corner LM 184	1½" x 1½" x 4' wood post

As erected on the ground, each corner monument is marked as described above by scribed metal tags.

The work of location consisted of making a claim map as provided in NRS 517.040.

Dated this 15th day of April, 2005

SIGNATURE OF LOCATOR

By: H. H. Tonking, Agent

Nevada - Lode Certificate of Location - NRS. 517.050

196943

BOOK 409 PAGE 270

BOOK 409 PAGE 271
OFFICIAL RECORDS
RECORDED AT THE REQUEST OF
T & T EXPLORATION
2005 APR 29 PM 1:36

EUREKA COUNTY, NEVADA
M.N. REBALEATI, RECORDER
FILE NO. 20-58

196944

**CERTIFICATE OF LOCATION
LODE MINING CLAIM**

TO ALL WHOM IT MAY CONCERN:

The undersigned hereby certifies that he has caused to be located the
LM 185 Lode Mining Claim in the following quarter sections(s):

<u>1/4</u>	<u>Section</u>	<u>Township</u>	<u>Range</u>	<u>Meridian</u>
<u>NE</u>	<u>18</u>	<u>20 NORTH</u>	<u>51 EAST</u>	<u>MDB&M</u>

In Eureka County, Nevada, on the 13TH day of February, 2005.

RECORDER'S STAMP

Name and mailing address of locator is: T & T Exploration, LLC
P O Box 6945
Incline Village, NV 89452

The Claim is approximately 1500 feet long and 600 feet wide, such that 1490 feet are claimed in a North direction and 10 feet in a South direction from the point of discovery (monument of location), at which the Notice of Location was posted, together with 300 feet on each side of the monument of location and center line of the Claim. The general course of the lode or vein is from the North to the South direction.

The number, location and markings on each corner monument are as follows:

	<u>Location</u>	<u>Markings</u>	<u>Description</u>
No. 1:	Northwest Corner	N.W. Corner LM 185	1½" x 1½" x 4' wood post
No. 2:	Northeast Corner	N.E. Corner LM 185	1½" x 1½" x 4' wood post
No. 3:	Southeast Corner	S.E. Corner LM 185	1½" x 1½" x 4' wood post
No. 4:	Southwest Corner	S.W. Corner LM 185	1½" x 1½" x 4' wood post

As erected on the ground, each corner monument is marked as described above by scribed metal tags.

The work of location consisted of making a claim map as provided in NRS 517.040.

Dated this 15th day of April, 2005

SIGNATURE OF LOCATOR

By: H. H. Tonking
H. H. Tonking, Agent

Nevada - Lode Certificate of Location - NRS. 517.050

BOOK 409 PAGE 271

196944

**CERTIFICATE OF LOCATION
LODE MINING CLAIM**

BOOK **409** PAGE **272**
OFFICIAL RECORDS
RECORDED AT THE REQUEST OF
T & T EXPLORATION
2005 APR 29 PM 1:36

EUREKA COUNTY, NEVADA
M.N. REBALEATI, RECORDER
FILE NO. FEES **20.50**

TO ALL WHOM IT MAY CONCERN:

The undersigned hereby certifies that he has caused to be located the
LM 186 Lode Mining Claim in the following quarter sections(s):

<u>1/4</u>	<u>Section</u>	<u>Township</u>	<u>Range</u>	<u>Meridian</u>
<u>SE</u>	<u>18</u>	<u>20 NORTH</u>	<u>51 EAST</u>	<u>MDB&M</u>

196945

In Eureka County, Nevada, on the 13TH day of February, 2005.

RECORDER'S STAMP

Name and mailing address of locator is: T & T Exploration, LLC
P O Box 6945
Incline Village, NV 89452

The Claim is approximately 1500 feet long and 600 feet wide, such that 10 feet are claimed in a North direction and 1490 feet in a South direction from the point of discovery (monument of location), at which the Notice of Location was posted, together with 300 feet on each side of the monument of location and center line of the Claim. The general course of the lode or vein is from the North to the South direction.

The number, location and markings on each corner monument are as follows:

	<u>Location</u>	<u>Markings</u>	<u>Description</u>
No. 1:	Northwest Corner	N.W. Corner LM 186	1½" x 1½" x 4' wood post
No. 2:	Northeast Corner	N.E. Corner LM 186	1½" x 1½" x 4' wood post
No. 3:	Southeast Corner	S.E. Corner LM 186	1½" x 1½" x 4' wood post
No. 4:	Southwest Corner	S.W. Corner LM 186	1½" x 1½" x 4' wood post

As erected on the ground, each corner monument is marked as described above by scribed metal tags.

The work of location consisted of making a claim map as provided in NRS 517.040.

Dated this 15th day of April, 2005

SIGNATURE OF LOCATOR

By: [Signature]
H. H. Tonking, Agent

Nevada - Lode Certificate of Location - NRS. 517.050

196945

BOOK 409 PAGE 273
OFFICIAL RECORDS
RECORDED AT THE REQUEST OF
T & T EXPLORATION
2005 APR 29 PM 1:36

EUREKA COUNTY, NEVADA
M.N. REBALEATI, RECORDER
FILE NO. 20.50

196946

**CERTIFICATE OF LOCATION
LODE MINING CLAIM**

TO ALL WHOM IT MAY CONCERN:

The undersigned hereby certifies that he has caused to be located the
LM 187 Lode Mining Claim in the following quarter sections(s):

<u>1/4</u>	<u>Section</u>	<u>Township</u>	<u>Range</u>	<u>Meridian</u>
NE	18	20 NORTH	51 EAST	MDB&M

In Eureka County, Nevada, on the 13TH day of February, 2005.

RECORDER'S STAMP

Name and mailing address of locator is: T & T Exploration, LLC
P O Box 6945
Incline Village, NV 89452

The Claim is approximately 1500 feet long and 600 feet wide, such that 1490 feet are claimed in a North direction and 10 feet in a South direction from the point of discovery (monument of location), at which the Notice of Location was posted, together with 300 feet on each side of the monument of location and center line of the Claim. The general course of the lode or vein is from the North to the South direction.

The number, location and markings on each corner monument are as follows:

	<u>Location</u>	<u>Markings</u>	<u>Description</u>
No. 1:	Northwest Corner	N.W. Corner LM 187	1½" x 1½" x 4' wood post
No. 2:	Northeast Corner	N.E. Corner LM 187	1½" x 1½" x 4' wood post
No. 3:	Southeast Corner	S.E. Corner LM 187	1½" x 1½" x 4' wood post
No. 4:	Southwest Corner	S.W. Corner LM 187	1½" x 1½" x 4' wood post

As erected on the ground, each corner monument is marked as described above by scribed metal tags.

The work of location consisted of making a claim map as provided in NRS 517.040.

Dated this 15th day of April, 2005

SIGNATURE OF LOCATOR

By: H. H. Tonking, Agent

Nevada - Lode Certificate of Location - NRS. 517.050

196946

BOOK 409 PAGE 273

**CERTIFICATE OF LOCATION
LODE MINING CLAIM**

BOOK **409** PAGE **274**
OFFICIAL RECORDS
RECORDED AT THE REQUEST OF
T & T EXPLORATION
2005 APR 29 PM 1:36
EUREKA COUNTY, NEVADA
M.H. REBALEATI, RECORDER
FILE NO. **196947** FEES **20.50**

TO ALL WHOM IT MAY CONCERN:

The undersigned hereby certifies that he has caused to be located the
LM 188 Lode Mining Claim in the following quarter sections(s):

<u>1/4</u>	<u>Section</u>	<u>Township</u>	<u>Range</u>	<u>Meridian</u>
<u>SE</u>	<u>18</u>	<u>20 NORTH</u>	<u>51 EAST</u>	<u>MDB&M</u>

In Eureka County, Nevada, on the 13TH day of February, 2005.

RECORDER'S STAMP

Name and mailing address of locator is: **T & T Exploration, LLC**
P O Box 6945
Incline Village, NV 89452

The Claim is approximately 1500 feet long and 600 feet wide, such that 10 feet are claimed in a North direction and 1490 feet in a South direction from the point of discovery (monument of location), at which the Notice of Location was posted, together with 300 feet on each side of the monument of location and center line of the Claim. The general course of the lode or vein is from the North to the South direction.

The number, location and markings on each corner monument are as follows:

	<u>Location</u>	<u>Markings</u>	<u>Description</u>
No. 1:	Northwest Corner	N.W. Corner LM 188	1½" x 1½" x 4' wood post
No. 2:	Northeast Corner	N.E. Corner LM 188	1½" x 1½" x 4' wood post
No. 3:	Southeast Corner	S.E. Corner LM 188	1½" x 1½" x 4' wood post
No. 4:	Southwest Corner	S.W. Corner LM 188	1½" x 1½" x 4' wood post

As erected on the ground, each corner monument is marked as described above by scribed metal tags.

The work of location consisted of making a claim map as provided in NRS 517.040.

Dated this 15th day of April, 2005

SIGNATURE OF LOCATOR

By: 
H. H. Tonking, Agent

Nevada - Lode Certificate of Location - NRS. 517.050

BOOK **409** PAGE **274**

196947

**CERTIFICATE OF LOCATION
LODE MINING CLAIM**

BOOK 409 PAGE 275
OFFICIAL RECORDS
RECORDED AT THE REQUEST OF
T & T EXPLORATION
2005 APR 29 PM 1:36

EUREKA COUNTY, NEVADA
M.N. REBALEATI, RECORDER
FILE NO. 20.50

TO ALL WHOM IT MAY CONCERN:

The undersigned hereby certifies that he has caused to be located the
LM 189 Lode Mining Claim in the following quarter sections(s):

<u>1/4</u>	<u>Section</u>	<u>Township</u>	<u>Range</u>	<u>Meridian</u>
NE	18	20 NORTH	51 EAST	MDB&M

196948

In Eureka County, Nevada, on the 13TH day of February, 2005.

RECORDER'S STAMP

Name and mailing address of locator is: T & T Exploration, LLC
P O Box 6945
Incline Village, NV 89452

The Claim is approximately 1500 feet long and 600 feet wide, such that 1490 feet are claimed in a North direction and 10 feet in a South direction from the point of discovery (monument of location), at which the Notice of Location was posted, together with 300 feet on each side of the monument of location and center line of the Claim. The general course of the lode or vein is from the North to the South direction.

The number, location and markings on each corner monument are as follows:

	<u>Location</u>	<u>Markings</u>	<u>Description</u>
No. 1:	Northwest Corner	N.W. Corner LM 189	1½" x 1½" x 4' wood post
No. 2:	Northeast Corner	N.E. Corner LM 189	1½" x 1½" x 4' wood post
No. 3:	Southeast Corner	S.E. Corner LM 189	1½" x 1½" x 4' wood post
No. 4:	Southwest Corner	S.W. Corner LM 189	1½" x 1½" x 4' wood post

As erected on the ground, each corner monument is marked as described above by scribed metal tags.

The work of location consisted of making a claim map as provided in NRS 517.040.

Dated this 15th day of April, 2005

SIGNATURE OF LOCATOR

By: H. H. Tonking, Agent

Nevada - Lode Certificate of Location - NRS. 517.050

196948

BOOK 409 PAGE 275

**CERTIFICATE OF LOCATION
LODE MINING CLAIM**

BOOK 409 PAGE 276
OFFICIAL RECORDS
RECORDED AT THE REQUEST OF
T & T EXPLORATION
2005 APR 29 PM 1:36

EUREKA COUNTY, NEVADA
M.H. REBALEATI, RECORDER
FILE NO. _____ FEES 20.50

TO ALL WHOM IT MAY CONCERN:

The undersigned hereby certifies that he has caused to be located the
LM 190 Lode Mining Claim in the following quarter sections(s):

<u>1/4</u>	<u>Section</u>	<u>Township</u>	<u>Range</u>	<u>Meridian</u>
<u>SE</u>	<u>18</u>	<u>20 NORTH</u>	<u>51 EAST</u>	<u>MDB&M</u>

196949

In Eureka County, Nevada, on the 13TH day of February, 2005.

RECORDER'S STAMP

Name and mailing address of locator is: T & T Exploration, LLC
P O Box 6945
Incline Village, NV 89452

The Claim is approximately 1500 feet long and 600 feet wide, such that 10 feet are claimed in a North direction and 1490 feet in a South direction from the point of discovery (monument of location), at which the Notice of Location was posted, together with 300 feet on each side of the monument of location and center line of the Claim. The general course of the lode or vein is from the North to the South direction.

The number, location and markings on each corner monument are as follows:

	<u>Location</u>	<u>Markings</u>	<u>Description</u>
No. 1:	Northwest Corner	N.W. Corner LM 190	1½" x 1½" x 4' wood post
No. 2:	Northeast Corner	N.E. Corner LM 190	1½" x 1½" x 4' wood post
No. 3:	Southeast Corner	S.E. Corner LM 190	1½" x 1½" x 4' wood post
No. 4:	Southwest Corner	S.W. Corner LM 190	1½" x 1½" x 4' wood post

As erected on the ground, each corner monument is marked as described above by scribed metal tags.

The work of location consisted of making a claim map as provided in NRS 517.040.

Dated this 15th day of April, 2005

SIGNATURE OF LOCATOR

By: [Signature]
H. H. Tonking, Agent

Nevada - Lode Certificate of Location - NRS. 517.050

BOOK 409 PAGE 277
OFFICIAL RECORDS
RECORDED AT THE REQUEST OF
T & T EXPLORATION
2005 APR 29 PM 1:36
EUREKA COUNTY, NEVADA
M.N. REBALEATI, RECORDER
FILE NO. 20.56
196950

**CERTIFICATE OF LOCATION
LODE MINING CLAIM**

TO ALL WHOM IT MAY CONCERN:

The undersigned hereby certifies that he has caused to be located the
LM 191 Lode Mining Claim in the following quarter sections(s):

<u>1/4</u>	<u>Section</u>	<u>Township</u>	<u>Range</u>	<u>Meridian</u>
<u>SE</u>	<u>10</u>	<u>20 NORTH</u>	<u>50 EAST</u>	<u>MDB&M</u>

In Eureka County, Nevada, on the 4TH day of February, 2005.

RECORDER'S STAMP

Name and mailing address of locator is: T & T Exploration, LLC
P O Box 6945
Incline Village, NV 89452

The Claim is approximately 1500 feet long and 600 feet wide, such that 1490 feet are claimed in a North direction and 10 feet in a South direction from the point of discovery (monument of location), at which the Notice of Location was posted, together with 300 feet on each side of the monument of location and center line of the Claim. The general course of the lode or vein is from the North to the South direction.

The number, location and markings on each corner monument are as follows:

	<u>Location</u>	<u>Markings</u>	<u>Description</u>
No. 1:	Northwest Corner	N.W. Corner LM 191	1½" x 1½" x 4' wood post
No. 2:	Northeast Corner	N.E. Corner LM 191	1½" x 1½" x 4' wood post
No. 3:	Southeast Corner	S.E. Corner LM 191	1½" x 1½" x 4' wood post
No. 4:	Southwest Corner	S.W. Corner LM 191	1½" x 1½" x 4' wood post

As erected on the ground, each corner monument is marked as described above by scribed metal tags.

The work of location consisted of making a claim map as provided in NRS 517.040.

Dated this 15th day of April, 2005

SIGNATURE OF LOCATOR

By: H. H. Tonking, Agent

Nevada - Lode Certificate of Location - NRS. 517.050

196950

BOOK 409 PAGE 277

**CERTIFICATE OF LOCATION
LODE MINING CLAIM**

BOOK **409** PAGE **278**
OFFICIAL RECORDS
RECORDED AT THE REQUEST OF
T & T EXPLORATION
2005 APR 29 PM 1:36

EUREKA COUNTY, NEVADA
M.N. REBALEATI, RECORDER
FILE NO. FEES **20.50**

196951

TO ALL WHOM IT MAY CONCERN:

The undersigned hereby certifies that he has caused to be located the
LM 192 Lode Mining Claim in the following quarter sections(s):

<u>1/4</u>	<u>Section</u>	<u>Township</u>	<u>Range</u>	<u>Meridian</u>
SE	10	20 NORTH	50 EAST	MDB&M
NE	15	20 NORTH	50 EAST	MDB&M

RECORDER'S STAMP

In Eureka County, Nevada, on the 4TH day of February, 2005.

Name and mailing address of locator is: T & T Exploration, LLC
P O Box 6945
Incline Village, NV 89452

The Claim is approximately 1500 feet long and 600 feet wide, such that 10 feet are claimed in a North direction and 1490 feet in a South direction from the point of discovery (monument of location), at which the Notice of Location was posted, together with 300 feet on each side of the monument of location and center line of the Claim. The general course of the lode or vein is from the North to the South direction.

The number, location and markings on each corner monument are as follows:

	<u>Location</u>	<u>Markings</u>	<u>Description</u>
No. 1:	Northwest Corner	N.W. Corner LM 192	1½" x 1½" x 4' wood post
No. 2:	Northeast Corner	N.E. Corner LM 192	1½" x 1½" x 4' wood post
No. 3:	Southeast Corner	S.E. Corner LM 192	1½" x 1½" x 4' wood post
No. 4:	Southwest Corner	S.W. Corner LM 192	1½" x 1½" x 4' wood post

As erected on the ground, each corner monument is marked as described above by scribed metal tags.

The work of location consisted of making a claim map as provided in NRS 517.040.

Dated this 15th day of April, 2005

SIGNATURE OF LOCATOR

By: H. H. Tonking
H. H. Tonking, Agent

Nevada - Lode Certificate of Location - NRS. 517.050

**CERTIFICATE OF LOCATION
LODE MINING CLAIM**

BOOK **409** PAGE **279**
OFFICIAL RECORDS
RECORDED AT THE REQUEST OF
T & T EXPLORATION
2005 APR 29 PM 1:37

EUREKA COUNTY, NEVADA
M.H. REBALEATI, RECORDER
FILE NO. **20.50**

TO ALL WHOM IT MAY CONCERN:

The undersigned hereby certifies that he has caused to be located the
LM 193 Lode Mining Claim in the following quarter sections(s):

<u>1/4</u>	<u>Section</u>	<u>Township</u>	<u>Range</u>	<u>Meridian</u>
<u>SE</u>	<u>10</u>	<u>20 NORTH</u>	<u>50 EAST</u>	<u>MDB&M</u>

196952

In Eureka County, Nevada, on the 4TH day of February, 2005.

RECORDER'S STAMP

Name and mailing address of locator is: T & T Exploration, LLC
P O Box 6945
Incline Village, NV 89452

The Claim is approximately 1500 feet long and 600 feet wide, such that 1490 feet are claimed in a North direction and 10 feet in a South direction from the point of discovery (monument of location), at which the Notice of Location was posted, together with 300 feet on each side of the monument of location and center line of the Claim. The general course of the lode or vein is from the North to the South direction.

The number, location and markings on each corner monument are as follows:

	<u>Location</u>	<u>Markings</u>	<u>Description</u>
No. 1:	Northwest Corner	N.W. Corner LM 193	1½" x 1½" x 4' wood post
No. 2:	Northeast Corner	N.E. Corner LM 193	1½" x 1½" x 4' wood post
No. 3:	Southeast Corner	S.E. Corner LM 193	1½" x 1½" x 4' wood post
No. 4:	Southwest Corner	S.W. Corner LM 193	1½" x 1½" x 4' wood post

As erected on the ground, each corner monument is marked as described above by scribed metal tags.

The work of location consisted of making a claim map as provided in NRS 517.040.

Dated this 15th day of April, 2005

SIGNATURE OF LOCATOR

By: 

H. H. Ponking, Agent

Nevada - Lode Certificate of Location - NRS. 517.050

**CERTIFICATE OF LOCATION
LODE MINING CLAIM**

BOOK 409 PAGE 280
OFFICIAL RECORDS
RECORDED AT THE REQUEST OF
T & T EXPLORATION
2005 APR 29 PM 1:37

EUREKA COUNTY, NEVADA
M.N. REBALEATI, RECORDER
FILE NO. 196953 FEES 20.50

TO ALL WHOM IT MAY CONCERN:

The undersigned hereby certifies that he has caused to be located the
LM 194 Lode Mining Claim in the following quarter sections(s):

<u>1/4</u>	<u>Section</u>	<u>Township</u>	<u>Range</u>	<u>Meridian</u>
<u>SE</u>	<u>10</u>	<u>20 NORTH</u>	<u>50 EAST</u>	<u>MDB&M</u>
<u>NE</u>	<u>15</u>	<u>20 NORTH</u>	<u>50 EAST</u>	<u>MDB&M</u>

RECORDER'S STAMP

In Eureka County, Nevada, on the 4TH day of February, 2005.

Name and mailing address of locator is: T & T Exploration, LLC
P O Box 6945
Incline Village, NV 89452

The Claim is approximately 1500 feet long and 600 feet wide, such that 10 feet are claimed in a North direction and 1490 feet in a South direction from the point of discovery (monument of location), at which the Notice of Location was posted, together with 300 feet on each side of the monument of location and center line of the Claim. The general course of the lode or vein is from the North to the South direction.

The number, location and markings on each corner monument are as follows:

	<u>Location</u>	<u>Markings</u>	<u>Description</u>
No. 1:	Northwest Corner	N.W. Corner LM 194	1½" x 1½" x 4' wood post
No. 2:	Northeast Corner	N.E. Corner LM 194	1½" x 1½" x 4' wood post
No. 3:	Southeast Corner	S.E. Corner LM 194	1½" x 1½" x 4' wood post
No. 4:	Southwest Corner	S.W. Corner LM 194	1½" x 1½" x 4' wood post

As erected on the ground, each corner monument is marked as described above by scribed metal tags.

The work of location consisted of making a claim map as provided in NRS 517.040.

Dated this 15th day of April, 2005

SIGNATURE OF LOCATOR

By: H. H. Tonking

H. H. Tonking, Agent

Nevada - Lode Certificate of Location - NRS. 517.050

196953

BOOK 409 PAGE 280

**CERTIFICATE OF LOCATION
LODE MINING CLAIM**

BOOK 409 PAGE 281
OFFICIAL RECORDS
RECORDED AT THE REQUEST OF
T & T EXPLORATION
2005 APR 29 PM 1:37

EUREKA COUNTY, NEVADA
M.N. REBALEATI, RECORDER
FILE NO. _____ FEES 20.50

196954

TO ALL WHOM IT MAY CONCERN:

The undersigned hereby certifies that he has caused to be located the
LM 195 Lode Mining Claim in the following quarter sections(s):

<u>1/4</u>	<u>Section</u>	<u>Township</u>	<u>Range</u>	<u>Meridian</u>
<u>SE</u>	<u>10</u>	<u>20 NORTH</u>	<u>50 EAST</u>	<u>MDB&M</u>
<u>SW</u>	<u>11</u>	<u>20 NORTH</u>	<u>50 EAST</u>	<u>MDB&M</u>

RECORDER'S STAMP

In Eureka County, Nevada, on the 4TH day of February, 2005.

Name and mailing address of locator is: T & T Exploration, LLC
P O Box 6945
Incline Village, NV 89452

The Claim is approximately 1500 feet long and 600 feet wide, such that 1490 feet are claimed in a North direction and 10 feet in a South direction from the point of discovery (monument of location), at which the Notice of Location was posted, together with 300 feet on each side of the monument of location and center line of the Claim. The general course of the lode or vein is from the North to the South direction.

The number, location and markings on each corner monument are as follows:

	<u>Location</u>	<u>Markings</u>	<u>Description</u>
No. 1:	Northwest Corner	N.W. Corner LM 195	1½" x 1½" x 4' wood post
No. 2:	Northeast Corner	N.E. Corner LM 195	1½" x 1½" x 4' wood post
No. 3:	Southeast Corner	S.E. Corner LM 195	1½" x 1½" x 4' wood post
No. 4:	Southwest Corner	S.W. Corner LM 195	1½" x 1½" x 4' wood post

As erected on the ground, each corner monument is marked as described above by scribed metal tags.

The work of location consisted of making a claim map as provided in NRS 517.040.

Dated this 15th day of April, 2005

SIGNATURE OF LOCATOR

By: _____

H. H. Tonking, Agent

Nevada - Lode Certificate of Location - NRS. 517.050

196954

**CERTIFICATE OF LOCATION
LODE MINING CLAIM**

BOOK **409** PAGE **282**
OFFICIAL RECORDS
RECORDED AT THE REQUEST OF
T & T EXPLORATION
2005 APR 29 PM 1:37

EUREKA COUNTY, NEVADA
M.N. REBALEATI, RECORDER
FILE NO. **20-50**

196955

TO ALL WHOM IT MAY CONCERN:

The undersigned hereby certifies that he has caused to be located the
LM 196 Lode Mining Claim in the following quarter sections(s):

<u>1/4</u>	<u>Section</u>	<u>Township</u>	<u>Range</u>	<u>Meridian</u>
SE	10	20 NORTH	50 EAST	MDB&M
SW	11	20 NORTH	50 EAST	MDB&M
NW	14	20 NORTH	50 EAST	MDB&M
NE	15	20 NORTH	50 EAST	MDB&M

In Eureka County, Nevada, on the 4TH day of February, 2005.

RECORDER'S STAMP

Name and mailing address of locator is: **T & T Exploration, LLC**
P O Box 6945
Incline Village, NV 89452

The Claim is approximately 1500 feet long and 600 feet wide, such that 10 feet are claimed in a North direction and 1490 feet in a South direction from the point of discovery (monument of location), at which the Notice of Location was posted, together with 300 feet on each side of the monument of location and center line of the Claim. The general course of the lode or vein is from the North to the South direction.

The number, location and markings on each corner monument are as follows:

	<u>Location</u>	<u>Markings</u>	<u>Description</u>
No. 1:	Northwest Corner	N.W. Corner LM 196	1½" x 1½" x 4' wood post
No. 2:	Northeast Corner	N.E. Corner LM 196	1½" x 1½" x 4' wood post
No. 3:	Southeast Corner	S.E. Corner LM 196	1½" x 1½" x 4' wood post
No. 4:	Southwest Corner	S.W. Corner LM 196	1½" x 1½" x 4' wood post

As erected on the ground, each corner monument is marked as described above by scribed metal tags.

The work of location consisted of making a claim map as provided in NRS 517.040.

Dated this 15th day of April, 2005

SIGNATURE OF LOCATOR

By: 
H. H. Tonking, Agent

Nevada - Lode Certificate of Location - NRS. 517.050

196955

BOOK **409** PAGE **282**

2005 APR 29 PM 1:37

EUREKA COUNTY, NEVADA
M.N. REBALEATI, RECORDER
FILE NO. FEES 20.50

**CERTIFICATE OF LOCATION
LODE MINING CLAIM**

TO ALL WHOM IT MAY CONCERN:

The undersigned hereby certifies that he has caused to be located the
LM 197 Lode Mining Claim in the following quarter sections(s):

<u>1/4</u>	<u>Section</u>	<u>Township</u>	<u>Range</u>	<u>Meridian</u>
<u>SW</u>	<u>11</u>	<u>20 NORTH</u>	<u>50 EAST</u>	<u>MDB&M</u>

196956

In Eureka County, Nevada, on the 4TH day of February, 2005.

RECORDER'S STAMP

Name and mailing address of locator is: T & T Exploration, LLC
P O Box 6945
Incline Village, NV 89452

The Claim is approximately 1500 feet long and 600 feet wide, such that 1490 feet are claimed in a North direction and 10 feet in a South direction from the point of discovery (monument of location), at which the Notice of Location was posted, together with 300 feet on each side of the monument of location and center line of the Claim. The general course of the lode or vein is from the North to the South direction.

The number, location and markings on each corner monument are as follows:

	<u>Location</u>	<u>Markings</u>	<u>Description</u>
No. 1:	Northwest Corner	N.W. Corner LM 197	1½" x 1½" x 4' wood post
No. 2:	Northeast Corner	N.E. Corner LM 197	1½" x 1½" x 4' wood post
No. 3:	Southeast Corner	S.E. Corner LM 197	1½" x 1½" x 4' wood post
No. 4:	Southwest Corner	S.W. Corner LM 197	1½" x 1½" x 4' wood post

As erected on the ground, each corner monument is marked as described above by scribed metal tags.

The work of location consisted of making a claim map as provided in NRS 517.040.

Dated this 15th day of April, 2005

SIGNATURE OF LOCATOR

By: H. H. Tonking, Agent

Nevada - Lode Certificate of Location - NRS. 517.050

196956

BOOK 409 PAGE 284
OFFICIAL RECORDS
RECORDED AT THE REQUEST OF
T & T EXPLORATION
2005 APR 29 PM 1:37
EUREKA COUNTY, NEVADA
M.H. REBALEATI, RECORDER
FILE NO. FEES 20.50

**CERTIFICATE OF LOCATION
LODE MINING CLAIM**

TO ALL WHOM IT MAY CONCERN:

The undersigned hereby certifies that he has caused to be located the
LM 198 Lode Mining Claim in the following quarter sections(s):

<u>1/4</u>	<u>Section</u>	<u>Township</u>	<u>Range</u>	<u>Meridian</u>
SW	11	20 NORTH	50 EAST	MDB&M
NW	14	20 NORTH	50 EAST	MDB&M

196957

RECORDER'S STAMP

In Eureka County, Nevada, on the 4TH day of February, 2005.

Name and mailing address of locator is: T & T Exploration, LLC
P O Box 6945
Incline Village, NV 89452

The Claim is approximately 1500 feet long and 600 feet wide, such that 10 feet are claimed in a North direction and 1490 feet in a South direction from the point of discovery (monument of location), at which the Notice of Location was posted, together with 300 feet on each side of the monument of location and center line of the Claim. The general course of the lode or vein is from the North to the South direction.

The number, location and markings on each corner monument are as follows:

	<u>Location</u>	<u>Markings</u>	<u>Description</u>
No. 1:	Northwest Corner	N.W. Corner LM 198	1½" x 1½" x 4' wood post
No. 2:	Northeast Corner	N.E. Corner LM 198	1½" x 1½" x 4' wood post
No. 3:	Southeast Corner	S.E. Corner LM 198	1½" x 1½" x 4' wood post
No. 4:	Southwest Corner	S.W. Corner LM 198	1½" x 1½" x 4' wood post

As erected on the ground, each corner monument is marked as described above by scribed metal tags.

The work of location consisted of making a claim map as provided in NRS 517.040.

Dated this 15th day of April, 2005

SIGNATURE OF LOCATOR

By:


H. H. Tonking, Agent

Nevada - Lode Certificate of Location - NRS. 517.050

196957

BOOK 409 PAGE 285
OFFICIAL RECORDS
RECORDED AT THE REQUEST OF
T & T EXPLORATION
2005 APR 29 PM 1:37

**CERTIFICATE OF LOCATION
LODE MINING CLAIM**

TO ALL WHOM IT MAY CONCERN:

The undersigned hereby certifies that he has caused to be located the
LM 199 Lode Mining Claim in the following quarter sections(s):

<u>1/4</u>	<u>Section</u>	<u>Township</u>	<u>Range</u>	<u>Meridian</u>
<u>SW</u>	<u>11</u>	<u>20 NORTH</u>	<u>50 EAST</u>	<u>MDB&M</u>

EUREKA COUNTY, NEVADA
H.N. REBALEATI, RECORDER
FILE NO. 20.56

196958

In Eureka County, Nevada, on the 4TH day of February, 2005.

RECORDER'S STAMP

Name and mailing address of locator is: T & T Exploration, LLC
P O Box 6945
Incline Village, NV 89452

The Claim is approximately 1500 feet long and 600 feet wide, such that 1490 feet are claimed in a North direction and 10 feet in a South direction from the point of discovery (monument of location), at which the Notice of Location was posted, together with 300 feet on each side of the monument of location and center line of the Claim. The general course of the lode or vein is from the North to the South direction.

The number, location and markings on each corner monument are as follows:

	<u>Location</u>	<u>Markings</u>	<u>Description</u>
No. 1:	Northwest Corner	N.W. Corner LM 199	1½" x 1½" x 4' wood post
No. 2:	Northeast Corner	N.E. Corner LM 199	1½" x 1½" x 4' wood post
No. 3:	Southeast Corner	S.E. Corner LM 199	1½" x 1½" x 4' wood post
No. 4:	Southwest Corner	S.W. Corner LM 199	1½" x 1½" x 4' wood post

As erected on the ground, each corner monument is marked as described above by scribed metal tags.

The work of location consisted of making a claim map as provided in NRS 517.040.

Dated this 15th day of April, 2005

SIGNATURE OF LOCATOR

By:

H. H. Tonking, Agent

Nevada - Lode Certificate of Location - NRS. 517.050

196958

BOOK 409 PAGE 285

**CERTIFICATE OF LOCATION
LODE MINING CLAIM**

BOOK **409** PAGE **286**
OFFICIAL RECORDS
RECORDED AT THE REQUEST OF
T & T EXPLORATION
2005 APR 29 PM 1:37

EUREKA COUNTY, NEVADA
M.H. REBALEATI, RECORDER
FILE NO. **20.50**

196959

TO ALL WHOM IT MAY CONCERN:

The undersigned hereby certifies that he has caused to be located the
LM 200 Lode Mining Claim in the following quarter sections(s):

<u>1/4</u>	<u>Section</u>	<u>Township</u>	<u>Range</u>	<u>Meridian</u>
SW	11	20 NORTH	50 EAST	MDB&M
NW	14	20 NORTH	50 EAST	MDB&M

RECORDER'S STAMP

In Eureka County, Nevada, on the 4TH day of February, 2005.

Name and mailing address of locator is: T & T Exploration, LLC
P O Box 6945
Incline Village, NV 89452

The Claim is approximately 1500 feet long and 600 feet wide, such that 10 feet are claimed in a North direction and 1490 feet in a South direction from the point of discovery (monument of location), at which the Notice of Location was posted, together with 300 feet on each side of the monument of location and center line of the Claim. The general course of the lode or vein is from the North to the South direction.

The number, location and markings on each corner monument are as follows:

	<u>Location</u>	<u>Markings</u>	<u>Description</u>
No. 1:	Northwest Corner	N.W. Corner LM 200	1½" x 1½" x 4' wood post
No. 2:	Northeast Corner	N.E. Corner LM 200	1½" x 1½" x 4' wood post
No. 3:	Southeast Corner	S.E. Corner LM 200	1½" x 1½" x 4' wood post
No. 4:	Southwest Corner	S.W. Corner LM 200	1½" x 1½" x 4' wood post

As erected on the ground, each corner monument is marked as described above by scribed metal tags.

The work of location consisted of making a claim map as provided in NRS 517.040.

Dated this 15th day of April, 2005

SIGNATURE OF LOCATOR

By:


H. H. Tonking, Agent

Nevada - Lode Certificate of Location - NRS. 517.050

196959

BOOK 409 PAGE 286

**CERTIFICATE OF LOCATION
LODE MINING CLAIM**

BOOK 409 PAGE 287
OFFICIAL RECORDS
RECORDED AT THE REQUEST OF
T & T EXPLORATION
2005 APR 29 PM 1:37

EUREKA COUNTY, NEVADA
M.H. REBALEATI, RECORDER
FILE NO. 20.58

196960

TO ALL WHOM IT MAY CONCERN:

The undersigned hereby certifies that he has caused to be located the
LM 201 Lode Mining Claim in the following quarter sections(s):

<u>1/4</u>	<u>Section</u>	<u>Township</u>	<u>Range</u>	<u>Meridian</u>
SW	11	20 NORTH	50 EAST	MDB&M

In Eureka County, Nevada, on the 4TH day of February, 2005.

RECORDER'S STAMP

Name and mailing address of locator is: T & T Exploration, LLC
P O Box 6945
Incline Village, NV 89452

The Claim is approximately 1500 feet long and 600 feet wide, such that 1490 feet are claimed in a North direction and 10 feet in a South direction from the point of discovery (monument of location), at which the Notice of Location was posted, together with 300 feet on each side of the monument of location and center line of the Claim. The general course of the lode or vein is from the North to the South direction.

The number, location and markings on each corner monument are as follows:

	<u>Location</u>	<u>Markings</u>	<u>Description</u>
No. 1:	Northwest Corner	N.W. Corner LM 201	1½" x 1½" x 4' wood post
No. 2:	Northeast Corner	N.E. Corner LM 201	1½" x 1½" x 4' wood post
No. 3:	Southeast Corner	S.E. Corner LM 201	1½" x 1½" x 4' wood post
No. 4:	Southwest Corner	S.W. Corner LM 201	1½" x 1½" x 4' wood post

As erected on the ground, each corner monument is marked as described above by scribed metal tags.

The work of location consisted of making a claim map as provided in NRS 517.040.

Dated this 15th day of April, 2005

SIGNATURE OF LOCATOR

By: 
H. H. Tonking, Agent

Nevada - Lode Certificate of Location - NRS. 517.050

196960

BOOK 409 PAGE 287

**CERTIFICATE OF LOCATION
LODE MINING CLAIM**

BOOK **409** PAGE **288**
OFFICIAL RECORDS
RECORDED AT THE REQUEST OF
T & T EXPLORATION
2005 APR 29 PM 1:37

EUREKA COUNTY, NEVADA
M.N. REBALEATI, RECORDER
FILE NO. FEES **20.50**

196961

TO ALL WHOM IT MAY CONCERN:

The undersigned hereby certifies that he has caused to be located the
LM 202 Lode Mining Claim in the following quarter sections(s):

<u>1/4</u>	<u>Section</u>	<u>Township</u>	<u>Range</u>	<u>Meridian</u>
<u>SW</u>	<u>11</u>	<u>20 NORTH</u>	<u>50 EAST</u>	<u>MDB&M</u>
<u>NW</u>	<u>14</u>	<u>20 NORTH</u>	<u>50 EAST</u>	<u>MDB&M</u>

RECORDER'S STAMP

In Eureka County, Nevada, on the 4TH day of February, 2005.

Name and mailing address of locator is: T & T Exploration, LLC
P O Box 6945
Incline Village, NV 89452

The Claim is approximately 1500 feet long and 600 feet wide, such that 10 feet are claimed in a North direction and 1490 feet in a South direction from the point of discovery (monument of location), at which the Notice of Location was posted, together with 300 feet on each side of the monument of location and center line of the Claim. The general course of the lode or vein is from the North to the South direction.

The number, location and markings on each corner monument are as follows:

	<u>Location</u>	<u>Markings</u>	<u>Description</u>
No. 1:	Northwest Corner	N.W. Corner LM 202	1½" x 1½" x 4' wood post
No. 2:	Northeast Corner	N.E. Corner LM 202	1½" x 1½" x 4' wood post
No. 3:	Southeast Corner	S.E. Corner LM 202	1½" x 1½" x 4' wood post
No. 4:	Southwest Corner	S.W. Corner LM 202	1½" x 1½" x 4' wood post

As erected on the ground, each corner monument is marked as described above by scribed metal tags.

The work of location consisted of making a claim map as provided in NRS 517.040.

Dated this 15th day of April, 2005

SIGNATURE OF LOCATOR

By: H. H. Tonking, Agent

Nevada - Lode Certificate of Location - NRS. 517.050

196961

**CERTIFICATE OF LOCATION
LODE MINING CLAIM**

TO ALL WHOM IT MAY CONCERN:

The undersigned hereby certifies that he has caused to be located the
LM 203 Lode Mining Claim in the following quarter sections(s):

<u>1/4</u>	<u>Section</u>	<u>Township</u>	<u>Range</u>	<u>Meridian</u>
SW	11	20 NORTH	50 EAST	MDB&M
SE	11	20 NORTH	50 EAST	MDB&M

BOOK **409** PAGE **289**
OFFICIAL RECORDS
RECORDED AT THE REQUEST OF
T & T EXPLORATION
2005 APR 29 PM 1:37
EUREKA COUNTY, NEVADA
M.N. REBALEATI, RECORDER
FILE NO. **196962** FEES **20.50**

RECORDER'S STAMP

In Eureka County, Nevada, on the 4TH day of February, 2005.

Name and mailing address of locator is: T & T Exploration, LLC
P O Box 6945
Incline Village, NV 89452

The Claim is approximately 1500 feet long and 600 feet wide, such that 1490 feet are claimed in a North direction and 10 feet in a South direction from the point of discovery (monument of location), at which the Notice of Location was posted, together with 300 feet on each side of the monument of location and center line of the Claim. The general course of the lode or vein is from the North to the South direction.

The number, location and markings on each corner monument are as follows:

	<u>Location</u>	<u>Markings</u>	<u>Description</u>
No. 1:	Northwest Corner	N.W. Corner LM 203	1½" x 1½" x 4' wood post
No. 2:	Northeast Corner	N.E. Corner LM 203	1½" x 1½" x 4' wood post
No. 3:	Southeast Corner	S.E. Corner LM 203	1½" x 1½" x 4' wood post
No. 4:	Southwest Corner	S.W. Corner LM 203	1½" x 1½" x 4' wood post

As erected on the ground, each corner monument is marked as described above by scribed metal tags.

The work of location consisted of making a claim map as provided in NRS 517.040.

Dated this 15th day of April, 2005

SIGNATURE OF LOCATOR

By:

H. H. Tonking, Agent

Nevada - Lode Certificate of Location - NRS. 517.050

196962

**CERTIFICATE OF LOCATION
LODE MINING CLAIM**

BOOK **409** PAGE **290**
OFFICIAL RECORDS
RECORDED AT THE REQUEST OF
T & T EXPLORATION
2005 APR 29 PM 1:37

EUREKA COUNTY, NEVADA
M.N. REBALEATI, RECORDER
FILE NO. FEES **20.50**

196963

TO ALL WHOM IT MAY CONCERN:

The undersigned hereby certifies that he has caused to be located the
LM 204 Lode Mining Claim in the following quarter sections(s):

<u>1/4</u>	<u>Section</u>	<u>Township</u>	<u>Range</u>	<u>Meridian</u>
SW	11	20 NORTH	50 EAST	MDB&M
SE	11	20 NORTH	50 EAST	MDB&M
NW	14	20 NORTH	50 EAST	MDB&M
NE	14	20 NORTH	50 EAST	MDB&M

In Eureka County, Nevada, on the 4TH day of February, 2005.

RECORDER'S STAMP

Name and mailing address of locator is: T & T Exploration, LLC
P O Box 6945
Incline Village, NV 89452

The Claim is approximately 1500 feet long and 600 feet wide, such that 10 feet are claimed in a North direction and 1490 feet in a South direction from the point of discovery (monument of location), at which the Notice of Location was posted, together with 300 feet on each side of the monument of location and center line of the Claim. The general course of the lode or vein is from the North to the South direction.

The number, location and markings on each corner monument are as follows:

	<u>Location</u>	<u>Markings</u>	<u>Description</u>
No. 1:	Northwest Corner	N.W. Corner LM 204	1½" x 1½" x 4' wood post
No. 2:	Northeast Corner	N.E. Corner LM 204	1½" x 1½" x 4' wood post
No. 3:	Southeast Corner	S.E. Corner LM 204	1½" x 1½" x 4' wood post
No. 4:	Southwest Corner	S.W. Corner LM 204	1½" x 1½" x 4' wood post

As erected on the ground, each corner monument is marked as described above by scribed metal tags.

The work of location consisted of making a claim map as provided in NRS 517.040.

Dated this 15th day of April, 2005

SIGNATURE OF LOCATOR

By:


H. H. Tonking, Agent

Nevada - Lode Certificate of Location - NRS. 517.050

196963

BOOK **409** PAGE **290**

2005 APR 29 PM 1:37

EUREKA COUNTY, NEVADA
M.N. REBALEATI, RECORDER
FILE NO. FEES 20.50

**CERTIFICATE OF LOCATION
LODE MINING CLAIM**

TO ALL WHOM IT MAY CONCERN:

The undersigned hereby certifies that he has caused to be located the
LM 205 Lode Mining Claim in the following quarter sections(s):

<u>1/4</u>	<u>Section</u>	<u>Township</u>	<u>Range</u>	<u>Meridian</u>
<u>SE</u>	<u>11</u>	<u>20 NORTH</u>	<u>50 EAST</u>	<u>MDB&M</u>

196964

In Eureka County, Nevada, on the 4TH day of February, 2005.

RECORDER'S STAMP

Name and mailing address of locator is: T & T Exploration, LLC
P O Box 6945
Incline Village, NV 89452

The Claim is approximately 1500 feet long and 600 feet wide, such that 1490 feet are claimed in a North direction and 10 feet in a South direction from the point of discovery (monument of location), at which the Notice of Location was posted, together with 300 feet on each side of the monument of location and center line of the Claim. The general course of the lode or vein is from the North to the South direction.

The number, location and markings on each corner monument are as follows:

	<u>Location</u>	<u>Markings</u>	<u>Description</u>
No. 1:	Northwest Corner	N.W. Corner LM 205	1½" x 1½" x 4' wood post
No. 2:	Northeast Corner	N.E. Corner LM 205	1½" x 1½" x 4' wood post
No. 3:	Southeast Corner	S.E. Corner LM 205	1½" x 1½" x 4' wood post
No. 4:	Southwest Corner	S.W. Corner LM 205	1½" x 1½" x 4' wood post

As erected on the ground, each corner monument is marked as described above by scribed metal tags.

The work of location consisted of making a claim map as provided in NRS 517.040.

Dated this 15th day of April, 2005

SIGNATURE OF LOCATOR

By: [Signature]
H. H. Torking, Agent

Nevada - Lode Certificate of Location - NRS. 517.050

196964

BOOK 409 PAGE 292
OFFICIAL RECORDS
RECORDED AT THE REQUEST OF
T & T EXPLORATION
2005 APR 29 PM 1:37

**CERTIFICATE OF LOCATION
LODE MINING CLAIM**

TO ALL WHOM IT MAY CONCERN:

The undersigned hereby certifies that he has caused to be located the
LM 206 Lode Mining Claim in the following quarter sections(s):

EUREKA COUNTY, NEVADA
M.N. REBALEATI, RECORDER
FILE NO. FEES \$20.50
196965

<u>1/4</u>	<u>Section</u>	<u>Township</u>	<u>Range</u>	<u>Meridian</u>
<u>SE</u>	<u>11</u>	<u>20 NORTH</u>	<u>50 EAST</u>	<u>MDB&M</u>
<u>NE</u>	<u>14</u>	<u>20 NORTH</u>	<u>50 EAST</u>	<u>MDB&M</u>

RECORDER'S STAMP

In Eureka County, Nevada, on the 4TH day of February, 2005.

Name and mailing address of locator is: T & T Exploration, LLC
P O Box 6945
Incline Village, NV 89452

The Claim is approximately 1500 feet long and 600 feet wide, such that 10 feet are claimed in a North direction and 1490 feet in a South direction from the point of discovery (monument of location), at which the Notice of Location was posted, together with 300 feet on each side of the monument of location and center line of the Claim. The general course of the lode or vein is from the North to the South direction.

The number, location and markings on each corner monument are as follows:

	<u>Location</u>	<u>Markings</u>	<u>Description</u>
No. 1:	Northwest Corner	N.W. Corner LM 206	1½" x 1½" x 4' wood post
No. 2:	Northeast Corner	N.E. Corner LM 206	1½" x 1½" x 4' wood post
No. 3:	Southeast Corner	S.E. Corner LM 206	1½" x 1½" x 4' wood post
No. 4:	Southwest Corner	S.W. Corner LM 206	1½" x 1½" x 4' wood post

As erected on the ground, each corner monument is marked as described above by scribed metal tags.

The work of location consisted of making a claim map as provided in NRS 517.040.

Dated this 15th day of April, 2005

SIGNATURE OF LOCATOR

By: H. H. Tonking, Agent

Nevada - Lode Certificate of Location - NRS. 517.050

196965

BOOK 409 PAGE 293
OFFICIAL RECORDS
RECORDED AT THE REQUEST OF
T & T EXPLORATION
2005 APR 29 PM 1:37
EUREKA COUNTY, NEVADA
M.N. REBALEATI, RECORDER
FILE NO. FEES \$20.50

**CERTIFICATE OF LOCATION
LODE MINING CLAIM**

TO ALL WHOM IT MAY CONCERN:

The undersigned hereby certifies that he has caused to be located the
LM 207 Lode Mining Claim in the following quarter sections(s):

<u>1/4</u>	<u>Section</u>	<u>Township</u>	<u>Range</u>	<u>Meridian</u>
<u>SE</u>	<u>11</u>	<u>20 NORTH</u>	<u>50 EAST</u>	<u>MDB&M</u>

196966

In Eureka County, Nevada, on the 4TH day of February, 2005.

RECORDER'S STAMP

Name and mailing address of locator is: T & T Exploration, LLC
P O Box 6945
Incline Village, NV 89452

The Claim is approximately 1500 feet long and 600 feet wide, such that 1490 feet are claimed in a North direction and 10 feet in a South direction from the point of discovery (monument of location), at which the Notice of Location was posted, together with 300 feet on each side of the monument of location and center line of the Claim. The general course of the lode or vein is from the North to the South direction.

The number, location and markings on each corner monument are as follows:

	<u>Location</u>	<u>Markings</u>	<u>Description</u>
No. 1:	Northwest Corner	N.W. Corner LM 207	1½" x 1½" x 4' wood post
No. 2:	Northeast Corner	N.E. Corner LM 207	1½" x 1½" x 4' wood post
No. 3:	Southeast Corner	S.E. Corner LM 207	1½" x 1½" x 4' wood post
No. 4:	Southwest Corner	S.W. Corner LM 207	1½" x 1½" x 4' wood post

As erected on the ground, each corner monument is marked as described above by scribed metal tags.

The work of location consisted of making a claim map as provided in NRS 517.040.

Dated this 15th day of April, 2005

SIGNATURE OF LOCATOR

By: H. H. Tonking
H. H. Tonking, Agent

Nevada - Lode Certificate of Location - NRS. 517.050

196966

BOOK 409 PAGE 293

BOOK 409 PAGE 294
OFFICIAL RECORDS
RECORDED AT THE REQUEST OF
T & T EXPLORATION
2005 APR 29 PM 1:38

**CERTIFICATE OF LOCATION
LODE MINING CLAIM**

TO ALL WHOM IT MAY CONCERN:

The undersigned hereby certifies that he has caused to be located the
LM 208 Lode Mining Claim in the following quarter sections(s):

<u>1/4</u>	<u>Section</u>	<u>Township</u>	<u>Range</u>	<u>Meridian</u>
SE	11	20 NORTH	50 EAST	MDB&M
NE	14	20 NORTH	50 EAST	MDB&M

EUREKA COUNTY, NEVADA
M.N. REBALEATI, RECORDER
FILE NO. FEES 20.50

196967

RECORDER'S STAMP

In Eureka County, Nevada, on the 4TH day of February, 2005.

Name and mailing address of locator is: T & T Exploration, LLC
P O Box 6945
Incline Village, NV 89452

The Claim is approximately 1500 feet long and 600 feet wide, such that 10 feet are claimed in a North direction and 1490 feet in a South direction from the point of discovery (monument of location), at which the Notice of Location was posted, together with 300 feet on each side of the monument of location and center line of the Claim. The general course of the lode or vein is from the North to the South direction.

The number, location and markings on each corner monument are as follows:

	<u>Location</u>	<u>Markings</u>	<u>Description</u>
No. 1:	Northwest Corner	N.W. Corner LM 208	1½" x 1½" x 4' wood post
No. 2:	Northeast Corner	N.E. Corner LM 208	1½" x 1½" x 4' wood post
No. 3:	Southeast Corner	S.E. Corner LM 208	1½" x 1½" x 4' wood post
No. 4:	Southwest Corner	S.W. Corner LM 208	1½" x 1½" x 4' wood post

As erected on the ground, each corner monument is marked as described above by scribed metal tags.

The work of location consisted of making a claim map as provided in NRS 517.040.

Dated this 15th day of April, 2005

SIGNATURE OF LOCATOR

By:


H. H. Tonking, Agent

Nevada - Lode Certificate of Location - NRS. 517.050

196967

BOOK 409 PAGE 295
OFFICIAL RECORDS
RECORDED AT THE REQUEST OF
T & T EXPLORATION
2005 APR 29 PM 1:38

**CERTIFICATE OF LOCATION
LODE MINING CLAIM**

TO ALL WHOM IT MAY CONCERN:

The undersigned hereby certifies that he has caused to be located the
LM 209 Lode Mining Claim in the following quarter sections(s):

<u>1/4</u>	<u>Section</u>	<u>Township</u>	<u>Range</u>	<u>Meridian</u>
<u>SE</u>	<u>11</u>	<u>20 NORTH</u>	<u>50 EAST</u>	<u>MDB&M</u>

EUREKA COUNTY, NEVADA
M.N. REBALEATI, RECORDER
FILE NO. FEES 20.50

196968

In Eureka County, Nevada, on the 4TH day of February, 2005.

RECORDER'S STAMP

Name and mailing address of locator is: T & T Exploration, LLC
P O Box 6945
Incline Village, NV 89452

The Claim is approximately 1500 feet long and 600 feet wide, such that 1490 feet are claimed in a North direction and 10 feet in a South direction from the point of discovery (monument of location), at which the Notice of Location was posted, together with 300 feet on each side of the monument of location and center line of the Claim. The general course of the lode or vein is from the North to the South direction.

The number, location and markings on each corner monument are as follows:

	<u>Location</u>	<u>Markings</u>	<u>Description</u>
No. 1:	Northwest Corner	N.W. Corner LM 209	1½" x 1½" x 4' wood post
No. 2:	Northeast Corner	N.E. Corner LM 209	1½" x 1½" x 4' wood post
No. 3:	Southeast Corner	S.E. Corner LM 209	1½" x 1½" x 4' wood post
No. 4:	Southwest Corner	S.W. Corner LM 209	1½" x 1½" x 4' wood post

As erected on the ground, each corner monument is marked as described above by scribed metal tags.

The work of location consisted of making a claim map as provided in NRS 517.040.

Dated this 15th day of April, 2005

SIGNATURE OF LOCATOR

By:


H. H. Tonking, Agent

Nevada - Lode Certificate of Location - NRS. 517.050

196968

BOOK 409 PAGE 295

BOOK 409 PAGE 296
OFFICIAL RECORDS
RECORDED AT THE REQUEST OF
T & T EXPLORATION
2005 APR 29 PM 1:38
EUREKA COUNTY, NEVADA
M.N. REBALEATI, RECORDER
FILE NO. FEES 20.50

**CERTIFICATE OF LOCATION
LODE MINING CLAIM**

TO ALL WHOM IT MAY CONCERN:

The undersigned hereby certifies that he has caused to be located the
LM 210 Lode Mining Claim in the following quarter sections(s):

<u>1/4</u>	<u>Section</u>	<u>Township</u>	<u>Range</u>	<u>Meridian</u>
SE	11	20 NORTH	50 EAST	MDB&M
NE	14	20 NORTH	50 EAST	MDB&M

196969

RECORDER'S STAMP

In Eureka County, Nevada, on the 4TH day of February, 2005.

Name and mailing address of locator is: T & T Exploration, LLC
P O Box 6945
Incline Village, NV 89452

The Claim is approximately 1500 feet long and 600 feet wide, such that 10 feet are claimed in a North direction and 1490 feet in a South direction from the point of discovery (monument of location), at which the Notice of Location was posted, together with 300 feet on each side of the monument of location and center line of the Claim. The general course of the lode or vein is from the North to the South direction.

The number, location and markings on each corner monument are as follows:


	<u>Location</u>	<u>Markings</u>	<u>Description</u>
No. 1:	Northwest Corner	N.W. Corner LM 210	1½" x 1½" x 4' wood post
No. 2:	Northeast Corner	N.E. Corner LM 210	1½" x 1½" x 4' wood post
No. 3:	Southeast Corner	S.E. Corner LM 210	1½" x 1½" x 4' wood post
No. 4:	Southwest Corner	S.W. Corner LM 210	1½" x 1½" x 4' wood post

As erected on the ground, each corner monument is marked as described above by scribed metal tags.

The work of location consisted of making a claim map as provided in NRS 517.040.

Dated this 15th day of April, 2005

SIGNATURE OF LOCATOR

By: 
H. H. Tonking, Agent

Nevada - Lode Certificate of Location - NRS. 517.050

196969

BOOK 409 PAGE 297
OFFICIAL RECORDS
RECORDED AT THE REQUEST OF
T & T EXPLORATION
2005 APR 29 PM 1:38
EUREKA COUNTY, NEVADA
M.N. REBALEATI, RECORDER
FILE NO. FEES 20.50

**CERTIFICATE OF LOCATION
LODE MINING CLAIM**

TO ALL WHOM IT MAY CONCERN:

The undersigned hereby certifies that he has caused to be located the
LM 211 Lode Mining Claim in the following quarter sections(s):

<u>1/4</u>	<u>Section</u>	<u>Township</u>	<u>Range</u>	<u>Meridian</u>
<u>SE</u>	<u>11</u>	<u>20 NORTH</u>	<u>50 EAST</u>	<u>MDB&M</u>

196970

In Eureka County, Nevada, on the 4TH day of February, 2005.

RECORDER'S STAMP

Name and mailing address of locator is: T & T Exploration, LLC
P O Box 6945
Incline Village, NV 89452

The Claim is approximately 1500 feet long and 600 feet wide, such that 1490 feet are claimed in a North direction and 10 feet in a South direction from the point of discovery (monument of location), at which the Notice of Location was posted, together with 300 feet on each side of the monument of location and center line of the Claim. The general course of the lode or vein is from the North to the South direction.

The number, location and markings on each corner monument are as follows:

	<u>Location</u>	<u>Markings</u>	<u>Description</u>
No. 1:	Northwest Corner	N.W. Corner LM 211	1½" x 1½" x 4' wood post
No. 2:	Northeast Corner	N.E. Corner LM 211	1½" x 1½" x 4' wood post
No. 3:	Southeast Corner	S.E. Corner LM 211	1½" x 1½" x 4' wood post
No. 4:	Southwest Corner	S.W. Corner LM 211	1½" x 1½" x 4' wood post

As erected on the ground, each corner monument is marked as described above by scribed metal tags.

The work of location consisted of making a claim map as provided in NRS 517.040.

Dated this 15th day of April, 2005

SIGNATURE OF LOCATOR

By:

H. H. Tonking
H. H. Tonking, Agent

Nevada - Lode Certificate of Location - NRS. 517.050

196970

BOOK 409 PAGE 297

BOOK 409 PAGE 298
OFFICIAL RECORDS
RECORDED AT THE REQUEST OF
T & T EXPLORATION
2005 APR 29 PM 1:38

**CERTIFICATE OF LOCATION
LODE MINING CLAIM**

TO ALL WHOM IT MAY CONCERN:

The undersigned hereby certifies that he has caused to be located the
LM 212 Lode Mining Claim in the following quarter sections(s):

<u>1/4</u>	<u>Section</u>	<u>Township</u>	<u>Range</u>	<u>Meridian</u>
SE	11	20 NORTH	50 EAST	MDB&M
NE	14	20 NORTH	50 EAST	MDB&M

EUREKA COUNTY, NEVADA
M.N. REBALEATI, RECORDER
FILE NO. **196971**
FEES 20.50

RECORDER'S STAMP

In Eureka County, Nevada, on the 4TH day of February, 2005.

Name and mailing address of locator is: T & T Exploration, LLC
P O Box 6945
Incline Village, NV 89452

The Claim is approximately 1500 feet long and 600 feet wide, such that 10 feet are claimed in a North direction and 1490 feet in a South direction from the point of discovery (monument of location), at which the Notice of Location was posted, together with 300 feet on each side of the monument of location and center line of the Claim. The general course of the lode or vein is from the North to the South direction.

The number, location and markings on each corner monument are as follows:

	<u>Location</u>	<u>Markings</u>	<u>Description</u>
No. 1:	Northwest Corner	N.W. Corner LM 212	1½" x 1½" x 4' wood post
No. 2:	Northeast Corner	N.E. Corner LM 212	1½" x 1½" x 4' wood post
No. 3:	Southeast Corner	S.E. Corner LM 212	1½" x 1½" x 4' wood post
No. 4:	Southwest Corner	S.W. Corner LM 212	1½" x 1½" x 4' wood post

As erected on the ground, each corner monument is marked as described above by scribed metal tags.

The work of location consisted of making a claim map as provided in NRS 517.040.

Dated this 15th day of April, 2005

SIGNATURE OF LOCATOR

By: H. H. Tonking
H. H. Tonking, Agent

Nevada - Lode Certificate of Location - NRS. 517.050

196971

BOOK 409 PAGE 298

BOOK 409 PAGE 299
OFFICIAL RECORDS
RECORDED AT THE REQUEST OF
T & T EXPLORATION
2005 APR 29 PM 1:38
EUREKA COUNTY, NEVADA
M.H. REBALEATI, RECORDER
FILE NO. FEES 20.50
196972

**CERTIFICATE OF LOCATION
LODE MINING CLAIM**

TO ALL WHOM IT MAY CONCERN:

The undersigned hereby certifies that he has caused to be located the
LM 213 Lode Mining Claim in the following quarter sections(s):

<u>1/4</u>	<u>Section</u>	<u>Township</u>	<u>Range</u>	<u>Meridian</u>
SE	11	20 NORTH	50 EAST	MDB&M
SW	12	20 NORTH	50 EAST	MDB&M

RECORDER'S STAMP

In Eureka County, Nevada, on the 4TH day of February, 2005.

Name and mailing address of locator is: T & T Exploration, LLC
P O Box 6945
Incline Village, NV 89452

The Claim is approximately 1500 feet long and 600 feet wide, such that 1490 feet are claimed in a North direction and 10 feet in a South direction from the point of discovery (monument of location), at which the Notice of Location was posted, together with 300 feet on each side of the monument of location and center line of the Claim. The general course of the lode or vein is from the North to the South direction.

The number, location and markings on each corner monument are as follows:

	<u>Location</u>	<u>Markings</u>	<u>Description</u>
No. 1:	Northwest Corner	N.W. Corner LM 213	1½" x 1½" x 4' wood post
No. 2:	Northeast Corner	N.E. Corner LM 213	1½" x 1½" x 4' wood post
No. 3:	Southeast Corner	S.E. Corner LM 213	1½" x 1½" x 4' wood post
No. 4:	Southwest Corner	S.W. Corner LM 213	1½" x 1½" x 4' wood post

As erected on the ground, each corner monument is marked as described above by scribed metal tags.

The work of location consisted of making a claim map as provided in NRS 517.040.

Dated this 15th day of April, 2005

SIGNATURE OF LOCATOR

By:


H. H. Tonking, Agent

Nevada - Lode Certificate of Location - NRS. 517.050

196972

BOOK 409 PAGE 299

BOOK 409 PAGE 300
OFFICIAL RECORDS
RECORDED AT THE REQUEST OF
T & T EXPLORATION
2005 APR 29 PM 1:38

**CERTIFICATE OF LOCATION
LODE MINING CLAIM**

TO ALL WHOM IT MAY CONCERN:

The undersigned hereby certifies that he has caused to be located the
LM 214 Lode Mining Claim in the following quarter sections(s):

EUREKA COUNTY, NEVADA
M.N. REBALEATI, RECORDER
FILE NO. FEES 20.50

196973

<u>1/4</u>	<u>Section</u>	<u>Township</u>	<u>Range</u>	<u>Meridian</u>
SE	11	20 NORTH	50 EAST	MDB&M
SW	12	20 NORTH	50 EAST	MDB&M
NW	13	20 NORTH	50 EAST	MDB&M
NE	14	20 NORTH	50 EAST	MDB&M

In Eureka County, Nevada, on the 4TH day of February, 2005.

RECORDER'S STAMP

Name and mailing address of locator is: T & T Exploration, LLC
P O Box 6945
Incline Village, NV 89452

The Claim is approximately 1500 feet long and 600 feet wide, such that 10 feet are claimed in a North direction and 1490 feet in a South direction from the point of discovery (monument of location), at which the Notice of Location was posted, together with 300 feet on each side of the monument of location and center line of the Claim. The general course of the lode or vein is from the North to the South direction.

The number, location and markings on each corner monument are as follows:

	<u>Location</u>	<u>Markings</u>	<u>Description</u>
No. 1:	Northwest Corner	N.W. Corner LM 214	1½" x 1½" x 4' wood post
No. 2:	Northeast Corner	N.E. Corner LM 214	1½" x 1½" x 4' wood post
No. 3:	Southeast Corner	S.E. Corner LM 214	1½" x 1½" x 4' wood post
No. 4:	Southwest Corner	S.W. Corner LM 214	1½" x 1½" x 4' wood post

As erected on the ground, each corner monument is marked as described above by scribed metal tags.

The work of location consisted of making a claim map as provided in NRS 517.040.

Dated this 15th day of April, 2005

SIGNATURE OF LOCATOR

By: H. H. Tonking
H. H. Tonking, Agent

Nevada - Lode Certificate of Location - NRS. 517.050

196973

BOOK 409 PAGE 300

BOOK 409 PAGE 301
OFFICIAL RECORDS
RECORDED AT THE REQUEST OF
T & T EXPLORATION
2005 APR 29 PM 1:38
EUREKA COUNTY, NEVADA
M.N. REBALEATI, RECORDER
FILE NO. FEES 20.50

**CERTIFICATE OF LOCATION
LODE MINING CLAIM**

TO ALL WHOM IT MAY CONCERN:

The undersigned hereby certifies that he has caused to be located the
LM 215 Lode Mining Claim in the following quarter sections(s):

<u>1/4</u>	<u>Section</u>	<u>Township</u>	<u>Range</u>	<u>Meridian</u>
SW	12	20 NORTH	50 EAST	MDB&M

196974

In Eureka County, Nevada, on the 4TH day of February, 2005.

RECORDER'S STAMP

Name and mailing address of locator is: T & T Exploration, LLC
P O Box 6945
Incline Village, NV 89452

The Claim is approximately 1500 feet long and 600 feet wide, such that 1490 feet are claimed in a North direction and 10 feet in a South direction from the point of discovery (monument of location), at which the Notice of Location was posted, together with 300 feet on each side of the monument of location and center line of the Claim. The general course of the lode or vein is from the North to the South direction.

The number, location and markings on each corner monument are as follows:

	<u>Location</u>	<u>Markings</u>	<u>Description</u>
No. 1:	Northwest Corner	N.W. Corner LM 215	1½" x 1½" x 4' wood post
No. 2:	Northeast Corner	N.E. Corner LM 215	1½" x 1½" x 4' wood post
No. 3:	Southeast Corner	S.E. Corner LM 215	1½" x 1½" x 4' wood post
No. 4:	Southwest Corner	S.W. Corner LM 215	1½" x 1½" x 4' wood post

As erected on the ground, each corner monument is marked as described above by scribed metal tags.

The work of location consisted of making a claim map as provided in NRS 517.040.

Dated this 15th day of April, 2005

SIGNATURE OF LOCATOR

By: H. H. Tonking
H. H. Tonking, Agent

Nevada - Lode Certificate of Location - NRS. 517.050

196974

**CERTIFICATE OF LOCATION
LODE MINING CLAIM**

TO ALL WHOM IT MAY CONCERN:

The undersigned hereby certifies that he has caused to be located the
LM 216 Lode Mining Claim in the following quarter sections(s):

<u>1/4</u>	<u>Section</u>	<u>Township</u>	<u>Range</u>	<u>Meridian</u>
SW	12	20 NORTH	50 EAST	MDB&M
NW	13	20 NORTH	50 EAST	MDB&M

BOOK 409 PAGE 302
OFFICIAL RECORDS
RECORDED AT THE REQUEST OF
T & T EXPLORATION
2005 APR 29 PM 1:38

EUREKA COUNTY, NEVADA
M.N. REBALEATI, RECORDER
FILE NO. FEES 20.50

196975

RECORDER'S STAMP

In Eureka County, Nevada, on the 4TH day of February, 2005.

Name and mailing address of locator is: T & T Exploration, LLC
P O Box 6945
Incline Village, NV 89452

The Claim is approximately 1500 feet long and 600 feet wide, such that 10 feet are claimed in a North direction and 1490 feet in a South direction from the point of discovery (monument of location), at which the Notice of Location was posted, together with 300 feet on each side of the monument of location and center line of the Claim. The general course of the lode or vein is from the North to the South direction.

The number, location and markings on each corner monument are as follows:

	<u>Location</u>	<u>Markings</u>	<u>Description</u>
No. 1:	Northwest Corner	N.W. Corner LM 216	1½" x 1½" x 4' wood post
No. 2:	Northeast Corner	N.E. Corner LM 216	1½" x 1½" x 4' wood post
No. 3:	Southeast Corner	S.E. Corner LM 216	1½" x 1½" x 4' wood post
No. 4:	Southwest Corner	S.W. Corner LM 216	1½" x 1½" x 4' wood post

As erected on the ground, each corner monument is marked as described above by scribed metal tags.

The work of location consisted of making a claim map as provided in NRS 517.040.

Dated this 15th day of April, 2005

SIGNATURE OF LOCATOR

By:


H. H. Tonking, Agent

Nevada - Lode Certificate of Location - NRS. 517.050

196975

**CERTIFICATE OF LOCATION
LODE MINING CLAIM**

TO ALL WHOM IT MAY CONCERN:

The undersigned hereby certifies that he has caused to be located the
LM 217 Lode Mining Claim in the following quarter sections(s):

<u>1/4</u>	<u>Section</u>	<u>Township</u>	<u>Range</u>	<u>Meridian</u>
SW	12	20 NORTH	50 EAST	MDB&M

In Eureka County, Nevada, on the 4TH day of February, 2005.

RECORDER'S STAMP

Name and mailing address of locator is: T & T Exploration, LLC
P O Box 6945
Incline Village, NV 89452

The Claim is approximately 1500 feet long and 600 feet wide, such that 1490 feet are claimed in a North direction and 10 feet in a South direction from the point of discovery (monument of location), at which the Notice of Location was posted, together with 300 feet on each side of the monument of location and center line of the Claim. The general course of the lode or vein is from the North to the South direction.

The number, location and markings on each corner monument are as follows:

	<u>Location</u>	<u>Markings</u>	<u>Description</u>
No. 1:	Northwest Corner	N.W. Corner LM 217	1½" x 1½" x 4' wood post
No. 2:	Northeast Corner	N.E. Corner LM 217	1½" x 1½" x 4' wood post
No. 3:	Southeast Corner	S.E. Corner LM 217	1½" x 1½" x 4' wood post
No. 4:	Southwest Corner	S.W. Corner LM 217	1½" x 1½" x 4' wood post

As erected on the ground, each corner monument is marked as described above by scribed metal tags.

The work of location consisted of making a claim map as provided in NRS 517.040.

Dated this 15th day of April, 2005

SIGNATURE OF LOCATOR

By:


H. H. Tonking, Agent

Nevada - Lode Certificate of Location - NRS. 517.050

BOOK **409** PAGE **303**
OFFICIAL RECORDS
RECORDED AT THE REQUEST OF
T & T EXPLORATION
2005 APR 29 PM 1:38

EUREKA COUNTY, NEVADA
M.H. REBALEATI, RECORDER
FILE NO.

196976

FEES **20.50**

196976

BOOK **409** PAGE **303**

**CERTIFICATE OF LOCATION
LODE MINING CLAIM**

TO ALL WHOM IT MAY CONCERN:

The undersigned hereby certifies that he has caused to be located the
LM 218 Lode Mining Claim in the following quarter sections(s):

<u>1/4</u>	<u>Section</u>	<u>Township</u>	<u>Range</u>	<u>Meridian</u>
SW	12	20 NORTH	50 EAST	MDB&M
NW	13	20 NORTH	50 EAST	MDB&M

BOOK **409** PAGE **304**
OFFICIAL RECORDS
RECORDED AT THE REQUEST OF
T & T EXPLORATION
2005 APR 29 PM 1:38
EUREKA COUNTY, NEVADA
M.N. REBALEATI, RECORDER
FILE NO. _____ FEES **20.50**

196977

RECORDER'S STAMP

In Eureka County, Nevada, on the 4TH day of February, 2005.

Name and mailing address of locator is: T & T Exploration, LLC
P O Box 6945
Incline Village, NV 89452

The Claim is approximately 1500 feet long and 600 feet wide, such that 10 feet are claimed in a North direction and 1490 feet in a South direction from the point of discovery (monument of location), at which the Notice of Location was posted, together with 300 feet on each side of the monument of location and center line of the Claim. The general course of the lode or vein is from the North to the South direction.

The number, location and markings on each corner monument are as follows:

	<u>Location</u>	<u>Markings</u>	<u>Description</u>
No. 1:	Northwest Corner	N.W. Corner LM 218	1½" x 1½" x 4' wood post
No. 2:	Northeast Corner	N.E. Corner LM 218	1½" x 1½" x 4' wood post
No. 3:	Southeast Corner	S.E. Corner LM 218	1½" x 1½" x 4' wood post
No. 4:	Southwest Corner	S.W. Corner LM 218	1½" x 1½" x 4' wood post

As erected on the ground, each corner monument is marked as described above by scribed metal tags.

The work of location consisted of making a claim map as provided in NRS 517.040.

Dated this 15th day of April, 2005

SIGNATURE OF LOCATOR

By: 
H. H. Tonking, Agent

Nevada - Lode Certificate of Location - NRS. 517.050

BOOK **409** PAGE **304**

196977

BOOK 409 PAGE 305
OFFICIAL RECORDS
RECORDED AT THE REQUEST OF
T & T EXPLORATION
2005 APR 29 PM 1:38
EUREKA COUNTY, NEVADA
M.N. REBALEATI, RECORDER
FILE NO. FEES 20.50

**CERTIFICATE OF LOCATION
LODE MINING CLAIM**

TO ALL WHOM IT MAY CONCERN:

The undersigned hereby certifies that he has caused to be located the
LM 219 Lode Mining Claim in the following quarter sections(s):

<u>1/4</u>	<u>Section</u>	<u>Township</u>	<u>Range</u>	<u>Meridian</u>
<u>SW</u>	<u>12</u>	<u>20 NORTH</u>	<u>50 EAST</u>	<u>MDB&M</u>

196978

In Eureka County, Nevada, on the 4TH day of February, 2005.

RECORDER'S STAMP

Name and mailing address of locator is: T & T Exploration, LLC
P O Box 6945
Incline Village, NV 89452

The Claim is approximately 1500 feet long and 600 feet wide, such that 1490 feet are claimed in a North direction and 10 feet in a South direction from the point of discovery (monument of location), at which the Notice of Location was posted, together with 300 feet on each side of the monument of location and center line of the Claim. The general course of the lode or vein is from the North to the South direction.

The number, location and markings on each corner monument are as follows:

	<u>Location</u>	<u>Markings</u>	<u>Description</u>
No. 1:	Northwest Corner	N.W. Corner LM 219	1½" x 1½" x 4' wood post
No. 2:	Northeast Corner	N.E. Corner LM 219	1½" x 1½" x 4' wood post
No. 3:	Southeast Corner	S.E. Corner LM 219	1½" x 1½" x 4' wood post
No. 4:	Southwest Corner	S.W. Corner LM 219	1½" x 1½" x 4' wood post

As erected on the ground, each corner monument is marked as described above by scribed metal tags.

The work of location consisted of making a claim map as provided in NRS 517.040.

Dated this 15th day of April, 2005

SIGNATURE OF LOCATOR

By:

H. H. Tonking, Agent

Nevada - Lode Certificate of Location - NRS. 517.050

196978

BOOK 409 PAGE 306
OFFICIAL RECORDS
RECORDED AT THE REQUEST OF
T & T EXPLORATION
2005 APR 29 PM 1:58
EUREKA COUNTY, NEVADA
M.N. REBALEATI, RECORDER
FILE NO. FEES 20.50
196979

**CERTIFICATE OF LOCATION
LODE MINING CLAIM**

TO ALL WHOM IT MAY CONCERN:

The undersigned hereby certifies that he has caused to be located the
LM 220 Lode Mining Claim in the following quarter sections(s):

<u>1/4</u>	<u>Section</u>	<u>Township</u>	<u>Range</u>	<u>Meridian</u>
SW	12	20 NORTH	50 EAST	MDB&M
NW	13	20 NORTH	50 EAST	MDB&M

RECORDER'S STAMP

In Eureka County, Nevada, on the 4TH day of February, 2005.

Name and mailing address of locator is: T & T Exploration, LLC
P O Box 6945
Incline Village, NV 89452

The Claim is approximately 1500 feet long and 600 feet wide, such that 10 feet are claimed in a North direction and 1490 feet in a South direction from the point of discovery (monument of location), at which the Notice of Location was posted, together with 300 feet on each side of the monument of location and center line of the Claim. The general course of the lode or vein is from the North to the South direction.

The number, location and markings on each corner monument are as follows:

	<u>Location</u>	<u>Markings</u>	<u>Description</u>
No. 1:	Northwest Corner	N.W. Corner LM 220	1½" x 1½" x 4' wood post
No. 2:	Northeast Corner	N.E. Corner LM 220	1½" x 1½" x 4' wood post
No. 3:	Southeast Corner	S.E. Corner LM 220	1½" x 1½" x 4' wood post
No. 4:	Southwest Corner	S.W. Corner LM 220	1½" x 1½" x 4' wood post

As erected on the ground, each corner monument is marked as described above by scribed metal tags.

The work of location consisted of making a claim map as provided in NRS 517.040.

Dated this 15th day of April, 2005

SIGNATURE OF LOCATOR

By: H. H. Tonking, Agent

Nevada - Lode Certificate of Location - NRS. 517.050

196979

BOOK 409 PAGE 306

**CERTIFICATE OF LOCATION
LODE MINING CLAIM**

BOOK 409 PAGE 307
OFFICIAL RECORDS
RECORDED AT THE REQUEST OF
T & T EXPLORATION
2005 APR 29 PM 1:38

EUREKA COUNTY, NEVADA
M.N. REBALEATI, RECORDER
FILE NO. FEES 20.00

196980

TO ALL WHOM IT MAY CONCERN:

The undersigned hereby certifies that he has caused to be located the
LM 221 Lode Mining Claim in the following quarter sections(s):

<u>1/4</u>	<u>Section</u>	<u>Township</u>	<u>Range</u>	<u>Meridian</u>
SW	12	20 NORTH	50 EAST	MDB&M
SE	12	20 NORTH	50 EAST	MDB&M

RECORDER'S STAMP

In Eureka County, Nevada, on the 4TH day of February, 2005.

Name and mailing address of locator is: T & T Exploration, LLC
P O Box 6945
Incline Village, NV 89452

The Claim is approximately 1500 feet long and 600 feet wide, such that 1490 feet are claimed in a North direction and 10 feet in a South direction from the point of discovery (monument of location), at which the Notice of Location was posted, together with 300 feet on each side of the monument of location and center line of the Claim. The general course of the lode or vein is from the North to the South direction.

The number, location and markings on each corner monument are as follows:

	<u>Location</u>	<u>Markings</u>	<u>Description</u>
No. 1:	Northwest Corner	N.W. Corner LM 221	1½" x 1½" x 4' wood post
No. 2:	Northeast Corner	N.E. Corner LM 221	1½" x 1½" x 4' wood post
No. 3:	Southeast Corner	S.E. Corner LM 221	1½" x 1½" x 4' wood post
No. 4:	Southwest Corner	S.W. Corner LM 221	1½" x 1½" x 4' wood post

As erected on the ground, each corner monument is marked as described above by scribed metal tags.

The work of location consisted of making a claim map as provided in NRS 517.040.

Dated this 15th day of April, 2005

SIGNATURE OF LOCATOR

By: [Signature]
H. H. Tonking, Agent

Nevada - Lode Certificate of Location - NRS. 517.050

196980

**CERTIFICATE OF LOCATION
LODE MINING CLAIM**

TO ALL WHOM IT MAY CONCERN:

The undersigned hereby certifies that he has caused to be located the
LM 222 Lode Mining Claim in the following quarter sections(s):

<u>1/4</u>	<u>Section</u>	<u>Township</u>	<u>Range</u>	<u>Meridian</u>
SW	12	20 NORTH	50 EAST	MDB&M
SE	12	20 NORTH	50 EAST	MDB&M
NW	13	20 NORTH	50 EAST	MDB&M
NE	13	20 NORTH	50 EAST	MDB&M

In Eureka County, Nevada, on the 4TH day of February, 2005.

Name and mailing address of locator is: T & T Exploration, LLC
P O Box 6945
Incline Village, NV 89452

The Claim is approximately 1500 feet long and 600 feet wide, such that 10 feet are claimed in a North direction and 1490 feet in a South direction from the point of discovery (monument of location), at which the Notice of Location was posted, together with 300 feet on each side of the monument of location and center line of the Claim. The general course of the lode or vein is from the North to the South direction.

The number, location and markings on each corner monument are as follows:

	<u>Location</u>	<u>Markings</u>	<u>Description</u>
No. 1:	Northwest Corner	N.W. Corner LM 222	1½" x 1½" x 4' wood post
No. 2:	Northeast Corner	N.E. Corner LM 222	1½" x 1½" x 4' wood post
No. 3:	Southeast Corner	S.E. Corner LM 222	1½" x 1½" x 4' wood post
No. 4:	Southwest Corner	S.W. Corner LM 222	1½" x 1½" x 4' wood post


As erected on the ground, each corner monument is marked as described above by scribed metal tags.

The work of location consisted of making a claim map as provided in NRS 517.040.

Dated this 15th day of April, 2005

SIGNATURE OF LOCATOR

By:


H. H. Tonking, Agent

Nevada - Lode Certificate of Location - NRS. 517.050

BOOK 409 PAGE 308
OFFICIAL RECORDS
RECORDED AT THE REQUEST OF
T & T EXPLORATION
2005 APR 29 PM 1:38
EUREKA COUNTY, NEVADA
M.N. REBALEATI, RECORDER
FILE NO. 196981
FEES 20.50

196981

BOOK 409 PAGE 309
OFFICIAL RECORDS
RECORDED AT THE REQUEST OF
T & T EXPLORATION
2005 APR 29 PM 1:39
EUREKA COUNTY, NEVADA
M.N. REBALEATI, RECORDER
FILE NO. FEES 20.50

**CERTIFICATE OF LOCATION
LODE MINING CLAIM**

TO ALL WHOM IT MAY CONCERN:

The undersigned hereby certifies that he has caused to be located the
LM 223 Lode Mining Claim in the following quarter sections(s):

<u>1/4</u>	<u>Section</u>	<u>Township</u>	<u>Range</u>	<u>Meridian</u>
<u>SE</u>	<u>12</u>	<u>20 NORTH</u>	<u>50 EAST</u>	<u>MDB&M</u>

196982

In Eureka County, Nevada, on the 4TH day of February, 2005.

RECORDER'S STAMP

Name and mailing address of locator is: T & T Exploration, LLC
P O Box 6945
Incline Village, NV 89452

The Claim is approximately 1500 feet long and 600 feet wide, such that 1490 feet are claimed in a North direction and 10 feet in a South direction from the point of discovery (monument of location), at which the Notice of Location was posted, together with 300 feet on each side of the monument of location and center line of the Claim. The general course of the lode or vein is from the North to the South direction.

The number, location and markings on each corner monument are as follows:

	<u>Location</u>	<u>Markings</u>	<u>Description</u>
No. 1:	Northwest Corner	N.W. Corner LM 223	1½" x 1½" x 4' wood post
No. 2:	Northeast Corner	N.E. Corner LM 223	1½" x 1½" x 4' wood post
No. 3:	Southeast Corner	S.E. Corner LM 223	1½" x 1½" x 4' wood post
No. 4:	Southwest Corner	S.W. Corner LM 223	1½" x 1½" x 4' wood post

As erected on the ground, each corner monument is marked as described above by scribed metal tags.

The work of location consisted of making a claim map as provided in NRS 517.040.

Dated this 15th day of April, 2005

SIGNATURE OF LOCATOR

By:

H. H. Tonking, Agent

Nevada - Lode Certificate of Location - NRS. 517.050

196982

BOOK 409 PAGE 309

BOOK 409 PAGE 310
OFFICIAL RECORDS
RECORDED AT THE REQUEST OF
T & T EXPLORATION
2005 APR 29 PM 1:39

**CERTIFICATE OF LOCATION
LODE MINING CLAIM**

TO ALL WHOM IT MAY CONCERN:

The undersigned hereby certifies that he has caused to be located the
LM 224 Lode Mining Claim in the following quarter sections(s):

<u>1/4</u>	<u>Section</u>	<u>Township</u>	<u>Range</u>	<u>Meridian</u>
SE	12	20 NORTH	50 EAST	MDB&M
NE	13	20 NORTH	50 EAST	MDB&M

EUREKA COUNTY, NEVADA
M.N. REBALEATI, RECORDER
FILE NO.

FEES 20.50

196983

RECORDER'S STAMP

In Eureka County, Nevada, on the 4TH day of February, 2005.

Name and mailing address of locator is: T & T Exploration, LLC
P O Box 6945
Incline Village, NV 89452

The Claim is approximately 1500 feet long and 600 feet wide, such that 10 feet are claimed in a North direction and 1490 feet in a South direction from the point of discovery (monument of location), at which the Notice of Location was posted, together with 300 feet on each side of the monument of location and center line of the Claim. The general course of the lode or vein is from the North to the South direction.

The number, location and markings on each corner monument are as follows:

	<u>Location</u>	<u>Markings</u>	<u>Description</u>
No. 1:	Northwest Corner	N.W. Corner LM 224	1½" x 1½" x 4' wood post
No. 2:	Northeast Corner	N.E. Corner LM 224	1½" x 1½" x 4' wood post
No. 3:	Southeast Corner	S.E. Corner LM 224	1½" x 1½" x 4' wood post
No. 4:	Southwest Corner	S.W. Corner LM 224	1½" x 1½" x 4' wood post

As erected on the ground, each corner monument is marked as described above by scribed metal tags.

The work of location consisted of making a claim map as provided in NRS 517.040.

Dated this 15th day of April, 2005

SIGNATURE OF LOCATOR

By: H. H. Tonking
H. H. Tonking, Agent

Nevada - Lode Certificate of Location - NRS. 517.050

196983

BOOK 409 PAGE 310

**CERTIFICATE OF LOCATION
LODE MINING CLAIM**

TO ALL WHOM IT MAY CONCERN:

The undersigned hereby certifies that he has caused to be located the
LM 225 Lode Mining Claim in the following quarter sections(s):

<u>1/4</u>	<u>Section</u>	<u>Township</u>	<u>Range</u>	<u>Meridian</u>
<u>SE</u>	<u>12</u>	<u>20 NORTH</u>	<u>50 EAST</u>	<u>MDB&M</u>

In Eureka County, Nevada, on the 4TH day of February, 2005.

Name and mailing address of locator is: T & T Exploration, LLC
P O Box 6945
Incline Village, NV 89452

The Claim is approximately 1500 feet long and 600 feet wide, such that 1490 feet are claimed in a North direction and 10 feet in a South direction from the point of discovery (monument of location), at which the Notice of Location was posted, together with 300 feet on each side of the monument of location and center line of the Claim. The general course of the lode or vein is from the North to the South direction.

The number, location and markings on each corner monument are as follows:

	<u>Location</u>	<u>Markings</u>	<u>Description</u>
No. 1:	Northwest Corner	N.W. Corner LM 225	1½" x 1½" x 4' wood post
No. 2:	Northeast Corner	N.E. Corner LM 225	1½" x 1½" x 4' wood post
No. 3:	Southeast Corner	S.E. Corner LM 225	1½" x 1½" x 4' wood post
No. 4:	Southwest Corner	S.W. Corner LM 225	1½" x 1½" x 4' wood post

As erected on the ground, each corner monument is marked as described above by scribed metal tags.

The work of location consisted of making a claim map as provided in NRS 517.040.

Dated this 15th day of April, 2005

SIGNATURE OF LOCATOR

By:


H. H. Tonking, Agent

Nevada - Lode Certificate of Location - NRS. 517.050

BOOK 409 PAGE 311
OFFICIAL RECORDS
RECORDED AT THE REQUEST OF
T & T EXPLORATION
2005 APR 29 PM 1:39

EUREKA COUNTY, NEVADA
M.N. REBALEATI, RECORDER
FILE NO. 2050

196984

RECORDER'S STAMP

BOOK 409 PAGE 312
OFFICIAL RECORDS
RECORDED AT THE REQUEST OF
T & T EXPLORATION
2005 APR 29 PM 1:39

**CERTIFICATE OF LOCATION
LODE MINING CLAIM**

TO ALL WHOM IT MAY CONCERN:

The undersigned hereby certifies that he has caused to be located the
LM 226 Lode Mining Claim in the following quarter sections(s):

<u>1/4</u>	<u>Section</u>	<u>Township</u>	<u>Range</u>	<u>Meridian</u>
SE	12	20 NORTH	50 EAST	MDB&M
NE	13	20 NORTH	50 EAST	MDB&M

EUREKA COUNTY, NEVADA
M.H. REBALEATI, RECORDER
FILE NO. FEES 20.50
196985

RECORDER'S STAMP

In Eureka County, Nevada, on the 4TH day of February, 2005.

Name and mailing address of locator is: T & T Exploration, LLC
P O Box 6945
Incline Village, NV 89452

The Claim is approximately 1500 feet long and 600 feet wide, such that 10 feet are claimed in a North direction and 1490 feet in a South direction from the point of discovery (monument of location), at which the Notice of Location was posted, together with 300 feet on each side of the monument of location and center line of the Claim. The general course of the lode or vein is from the North to the South direction.

The number, location and markings on each corner monument are as follows:

	<u>Location</u>	<u>Markings</u>	<u>Description</u>
No. 1:	Northwest Corner	N.W. Corner LM 226	1½" x 1½" x 4' wood post
No. 2:	Northeast Corner	N.E. Corner LM 226	1½" x 1½" x 4' wood post
No. 3:	Southeast Corner	S.E. Corner LM 226	1½" x 1½" x 4' wood post
No. 4:	Southwest Corner	S.W. Corner LM 226	1½" x 1½" x 4' wood post

As erected on the ground, each corner monument is marked as described above by scribed metal tags.

The work of location consisted of making a claim map as provided in NRS 517.040.

Dated this 15th day of April, 2005

SIGNATURE OF LOCATOR

By: H. H. Tonking, Agent

Nevada - Lode Certificate of Location - NRS. 517.050

196985

**CERTIFICATE OF LOCATION
LODE MINING CLAIM**

TO ALL WHOM IT MAY CONCERN:

The undersigned hereby certifies that he has caused to be located the
LM 227 Lode Mining Claim in the following quarter sections(s):

<u>1/4</u>	<u>Section</u>	<u>Township</u>	<u>Range</u>	<u>Meridian</u>
SE	12	20 NORTH	50 EAST	MDB&M

In Eureka County, Nevada, on the 4TH day of February, 2005.

Name and mailing address of locator is: T & T Exploration, LLC
P O Box 6945
Incline Village, NV 89452

The Claim is approximately 1500 feet long and 600 feet wide, such that 1490 feet are claimed in a North direction and 10 feet in a South direction from the point of discovery (monument of location), at which the Notice of Location was posted, together with 300 feet on each side of the monument of location and center line of the Claim. The general course of the lode or vein is from the North to the South direction.

The number, location and markings on each corner monument are as follows:

	<u>Location</u>	<u>Markings</u>	<u>Description</u>
No. 1:	Northwest Corner	N.W. Corner LM 227	1½" x 1½" x 4' wood post
No. 2:	Northeast Corner	N.E. Corner LM 227	1½" x 1½" x 4' wood post
No. 3:	Southeast Corner	S.E. Corner LM 227	1½" x 1½" x 4' wood post
No. 4:	Southwest Corner	S.W. Corner LM 227	1½" x 1½" x 4' wood post

As erected on the ground, each corner monument is marked as described above by scribed metal tags.

The work of location consisted of making a claim map as provided in NRS 517.040.

Dated this 15th day of April, 2005

SIGNATURE OF LOCATOR

By:


H. H. Tonking, Agent

BOOK 409 PAGE 313
OFFICIAL RECORDS
RECORDED AT THE REQUEST OF
T & T EXPLORATION
2005 APR 29 PM 1:39

EUREKA COUNTY, NEVADA
M.N. REBALEATI, RECORDER
FILE NO. FEES 20.50

196986

RECORDER'S STAMP

Nevada - Lode Certificate of Location - NRS. 517.050

196986

BOOK 409 PAGE 34
OFFICIAL RECORDS
RECORDED AT THE REQUEST OF
T & T EXPLORATION
2005 APR 29 PM 1:39

**CERTIFICATE OF LOCATION
LODE MINING CLAIM**

TO ALL WHOM IT MAY CONCERN:

The undersigned hereby certifies that he has caused to be located the
LM 228 Lode Mining Claim in the following quarter sections(s):

EUREKA COUNTY, NEVADA
M.H. REBALEATI, RECORDER
FILE NO. FEES 20.50

196987

<u>1/4</u>	<u>Section</u>	<u>Township</u>	<u>Range</u>	<u>Meridian</u>
SE	12	20 NORTH	50 EAST	MDB&M
NE	13	20 NORTH	50 EAST	MDB&M

RECORDER'S STAMP

In Eureka County, Nevada, on the 4TH day of February, 2005.

Name and mailing address of locator is: T & T Exploration, LLC
P O Box 6945
Incline Village, NV 89452

The Claim is approximately 1500 feet long and 600 feet wide, such that 10 feet are claimed in a North direction and 1490 feet in a South direction from the point of discovery (monument of location), at which the Notice of Location was posted, together with 300 feet on each side of the monument of location and center line of the Claim. The general course of the lode or vein is from the North to the South direction.

The number, location and markings on each corner monument are as follows:

	<u>Location</u>	<u>Markings</u>	<u>Description</u>
No. 1:	Northwest Corner	N.W. Corner LM 228	1½" x 1½" x 4' wood post
No. 2:	Northeast Corner	N.E. Corner LM 228	1½" x 1½" x 4' wood post
No. 3:	Southeast Corner	S.E. Corner LM 228	1½" x 1½" x 4' wood post
No. 4:	Southwest Corner	S.W. Corner LM 228	1½" x 1½" x 4' wood post


As erected on the ground, each corner monument is marked as described above by scribed metal tags.

The work of location consisted of making a claim map as provided in NRS 517.040.

Dated this 15th day of April, 2005

SIGNATURE OF LOCATOR

By:


H. H. Tonking, Agent

Nevada - Lode Certificate of Location - NRS. 517.050

196987

BOOK 409 PAGE 314

BOOK 409 PAGE 315
OFFICIAL RECORDS
RECORDED AT THE REQUEST OF
T & T EXPLORATION
2005 APR 29 PM 1:39

**CERTIFICATE OF LOCATION
LODE MINING CLAIM**

TO ALL WHOM IT MAY CONCERN:

The undersigned hereby certifies that he has caused to be located the
LM 229 Lode Mining Claim in the following quarter sections(s):

<u>1/4</u>	<u>Section</u>	<u>Township</u>	<u>Range</u>	<u>Meridian</u>
<u>SE</u>	<u>12</u>	<u>20 NORTH</u>	<u>50 EAST</u>	<u>MDB&M</u>

EUREKA COUNTY, NEVADA
M.N. REBALEATI, RECORDER
FILE NO. FEES \$20.50

196988

In Eureka County, Nevada, on the 5TH day of February, 2005.

RECORDER'S STAMP

Name and mailing address of locator is: T & T Exploration, LLC
P O Box 6945
Incline Village, NV 89452

The Claim is approximately 1500 feet long and 600 feet wide, such that 1490 feet are claimed in a North direction and 10 feet in a South direction from the point of discovery (monument of location), at which the Notice of Location was posted, together with 300 feet on each side of the monument of location and center line of the Claim. The general course of the lode or vein is from the North to the South direction.

The number, location and markings on each corner monument are as follows:

	<u>Location</u>	<u>Markings</u>	<u>Description</u>
No. 1:	Northwest Corner	N.W. Corner LM 229	1½" x 1½" x 4' wood post
No. 2:	Northeast Corner	N.E. Corner LM 229	1½" x 1½" x 4' wood post
No. 3:	Southeast Corner	S.E. Corner LM 229	1½" x 1½" x 4' wood post
No. 4:	Southwest Corner	S.W. Corner LM 229	1½" x 1½" x 4' wood post

As erected on the ground, each corner monument is marked as described above by scribed metal tags.

The work of location consisted of making a claim map as provided in NRS 517.040.

Dated this 15th day of April, 2005

SIGNATURE OF LOCATOR

By: H. H. Torking
H. H. Torking, Agent

Nevada - Lode Certificate of Location - NRS. 517.050

196988

BOOK 409 PAGE 315

BOOK 409 PAGE 316
OFFICIAL RECORDS
RECORDED AT THE REQUEST OF
T & T EXPLORATION
2005 APR 29 PM 1:39

**CERTIFICATE OF LOCATION
LODE MINING CLAIM**

TO ALL WHOM IT MAY CONCERN:

The undersigned hereby certifies that he has caused to be located the
LM 230 Lode Mining Claim in the following quarter sections(s):

<u>1/4</u>	<u>Section</u>	<u>Township</u>	<u>Range</u>	<u>Meridian</u>
SE	12	20 NORTH	50 EAST	MDB&M
NE	13	20 NORTH	50 EAST	MDB&M

EUREKA COUNTY, NEVADA
M.N. REBALEATI, RECORDER
FILE NO.

196989

FEES 20.50

RECORDER'S STAMP

In Eureka County, Nevada, on the 5TH day of February, 2005.

Name and mailing address of locator is: T & T Exploration, LLC
P O Box 6945
Incline Village, NV 89452

The Claim is approximately 1500 feet long and 600 feet wide, such that 10 feet are claimed in a North direction and 1490 feet in a South direction from the point of discovery (monument of location), at which the Notice of Location was posted, together with 300 feet on each side of the monument of location and center line of the Claim. The general course of the lode or vein is from the North to the South direction.

The number, location and markings on each corner monument are as follows:

	<u>Location</u>	<u>Markings</u>	<u>Description</u>
No. 1:	Northwest Corner	N.W. Corner LM 230	1½" x 1½" x 4' wood post
No. 2:	Northeast Corner	N.E. Corner LM 230	1½" x 1½" x 4' wood post
No. 3:	Southeast Corner	S.E. Corner LM 230	1½" x 1½" x 4' wood post
No. 4:	Southwest Corner	S.W. Corner LM 230	1½" x 1½" x 4' wood post

As erected on the ground, each corner monument is marked as described above by scribed metal tags.

The work of location consisted of making a claim map as provided in NRS 517.040.

Dated this 15th day of April, 2005

SIGNATURE OF LOCATOR

By:


H. H. Tonking, Agent

Nevada - Lode Certificate of Location - NRS. 517.050

196989

BOOK 409 PAGE 317
OFFICIAL RECORDS
RECORDED AT THE REQUEST OF
T & T EXPLORATION

2005 APR 29 PM 1:39

EUREKA COUNTY, NEVADA
M.N. REBALEATI, RECORDER
FILE NO. FEES 20.50

196990

**CERTIFICATE OF LOCATION
LODE MINING CLAIM**

TO ALL WHOM IT MAY CONCERN:

The undersigned hereby certifies that he has caused to be located the
LM 231 Lode Mining Claim in the following quarter sections(s):

<u>1/4</u>	<u>Section</u>	<u>Township</u>	<u>Range</u>	<u>Meridian</u>
SE	12	20 NORTH	50 EAST	MDB&M
SW	7	20 NORTH	51 EAST	MDB&M

RECORDER'S STAMP

In Eureka County, Nevada, on the 5TH day of February, 2005.

Name and mailing address of locator is: T & T Exploration, LLC
P O Box 6945
Incline Village, NV 89452

The Claim is approximately 1500 feet long and 600 feet wide, such that 1490 feet are claimed in a North direction and 10 feet in a South direction from the point of discovery (monument of location), at which the Notice of Location was posted, together with 300 feet on each side of the monument of location and center line of the Claim. The general course of the lode or vein is from the North to the South direction.

The number, location and markings on each corner monument are as follows:


	<u>Location</u>	<u>Markings</u>	<u>Description</u>
No. 1:	Northwest Corner	N.W. Corner LM 231	1½" x 1½" x 4' wood post
No. 2:	Northeast Corner	N.E. Corner LM 231	1½" x 1½" x 4' wood post
No. 3:	Southeast Corner	S.E. Corner LM 231	1½" x 1½" x 4' wood post
No. 4:	Southwest Corner	S.W. Corner LM 231	1½" x 1½" x 4' wood post

As erected on the ground, each corner monument is marked as described above by scribed metal tags.

The work of location consisted of making a claim map as provided in NRS 517.040.

Dated this 15th day of April, 2005

SIGNATURE OF LOCATOR

By: 
H. H. Tonking, Agent

Nevada - Lode Certificate of Location - NRS. 517.050

196990

BOOK 409 PAGE 318
OFFICIAL RECORDS
RECORDED AT THE REQUEST OF
T & T EXPLORATION
2005 APR 29 PM 1:39

**CERTIFICATE OF LOCATION
LODE MINING CLAIM**

TO ALL WHOM IT MAY CONCERN:

The undersigned hereby certifies that he has caused to be located the
LM 232 Lode Mining Claim in the following quarter sections(s):

<u>1/4</u>	<u>Section</u>	<u>Township</u>	<u>Range</u>	<u>Meridian</u>
SE	12	20 NORTH	50 EAST	MDB&M
NE	13	20 NORTH	50 EAST	MDB&M
SW	7	20 NORTH	51 EAST	MDB&M
NW	18	20 NORTH	51 EAST	MDB&M

EUREKA COUNTY, NEVADA
M.H. REBALEATI, RECORDER
FILE NO. FEES

196991

In Eureka County, Nevada, on the 5TH day of February, 2005.

RECORDER'S STAMP

Name and mailing address of locator is: T & T Exploration, LLC
P O Box 6945
Incline Village, NV 89452

The Claim is approximately 1500 feet long and 600 feet wide, such that 10 feet are claimed in a North direction and 1490 feet in a South direction from the point of discovery (monument of location), at which the Notice of Location was posted, together with 300 feet on each side of the monument of location and center line of the Claim. The general course of the lode or vein is from the North to the South direction.

The number, location and markings on each corner monument are as follows:

	<u>Location</u>	<u>Markings</u>	<u>Description</u>
No. 1:	Northwest Corner	N.W. Corner LM 232	1½" x 1½" x 4' wood post
No. 2:	Northeast Corner	N.E. Corner LM 232	1½" x 1½" x 4' wood post
No. 3:	Southeast Corner	S.E. Corner LM 232	1½" x 1½" x 4' wood post
No. 4:	Southwest Corner	S.W. Corner LM 232	1½" x 1½" x 4' wood post

As erected on the ground, each corner monument is marked as described above by scribed metal tags.

The work of location consisted of making a claim map as provided in NRS 517.040.

Dated this 15th day of April, 2005

SIGNATURE OF LOCATOR

By: H. H. Tonking, Agent

Nevada - Lode Certificate of Location - NRS. 517.050

196991

2005 APR 29 PM 1:39

EUREKA COUNTY, NEVADA
M.N. REBALEATI, RECORDER
FILE NO. FEES 20.50

196992

**CERTIFICATE OF LOCATION
LODE MINING CLAIM**

TO ALL WHOM IT MAY CONCERN:

The undersigned hereby certifies that he has caused to be located the
LM 233 Lode Mining Claim in the following quarter sections(s):

<u>1/4</u>	<u>Section</u>	<u>Township</u>	<u>Range</u>	<u>Meridian</u>
SW	7	20 NORTH	51 EAST	MDB&M

In Eureka County, Nevada, on the 5TH day of February, 2005.

RECORDER'S STAMP

Name and mailing address of locator is: T & T Exploration, LLC
P O Box 6945
Incline Village, NV 89452

The Claim is approximately 1500 feet long and 600 feet wide, such that 1490 feet are claimed in a North direction and 10 feet in a South direction from the point of discovery (monument of location), at which the Notice of Location was posted, together with 300 feet on each side of the monument of location and center line of the Claim. The general course of the lode or vein is from the North to the South direction.

The number, location and markings on each corner monument are as follows:

	<u>Location</u>	<u>Markings</u>	<u>Description</u>
No. 1:	Northwest Corner	N.W. Corner LM 233	1½" x 1½" x 4' wood post
No. 2:	Northeast Corner	N.E. Corner LM 233	1½" x 1½" x 4' wood post
No. 3:	Southeast Corner	S.E. Corner LM 233	1½" x 1½" x 4' wood post
No. 4:	Southwest Corner	S.W. Corner LM 233	1½" x 1½" x 4' wood post

As erected on the ground, each corner monument is marked as described above by scribed metal tags.

The work of location consisted of making a claim map as provided in NRS 517.040.

Dated this 15th day of April, 2005

SIGNATURE OF LOCATOR

By: H. H. Tonking
H. H. Tonking, Agent

Nevada - Lode Certificate of Location - NRS. 517.050

196992

**CERTIFICATE OF LOCATION
LODE MINING CLAIM**

BOOK **409** PAGE **320**
OFFICIAL RECORDS
RECORDED AT THE REQUEST OF
T & T EXPLORATION
2005 APR 29 PM 1:39

EUREKA COUNTY, NEVADA
M.N. REBALEATI, RECORDER
FILE NO. **196993**
FEES **20.50**

TO ALL WHOM IT MAY CONCERN:

The undersigned hereby certifies that he has caused to be located the
LM 234 Lode Mining Claim in the following quarter sections(s):

<u>1/4</u>	<u>Section</u>	<u>Township</u>	<u>Range</u>	<u>Meridian</u>
SW	7	20 NORTH	51 EAST	MDB&M
NW	18	20 NORTH	51 EAST	MDB&M

RECORDER'S STAMP

In Eureka County, Nevada, on the 5TH day of February, 2005.

Name and mailing address of locator is: T & T Exploration, LLC
P O Box 6945
Incline Village, NV 89452

The Claim is approximately 1500 feet long and 600 feet wide, such that 10 feet are claimed in a North direction and 1490 feet in a South direction from the point of discovery (monument of location), at which the Notice of Location was posted, together with 300 feet on each side of the monument of location and center line of the Claim. The general course of the lode or vein is from the North to the South direction.

The number, location and markings on each corner monument are as follows:

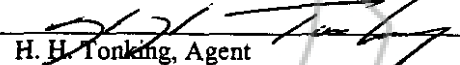
	<u>Location</u>	<u>Markings</u>	<u>Description</u>
No. 1:	Northwest Corner	N.W. Corner LM 234	1½" x 1½" x 4' wood post
No. 2:	Northeast Corner	N.E. Corner LM 234	1½" x 1½" x 4' wood post
No. 3:	Southeast Corner	S.E. Corner LM 234	1½" x 1½" x 4' wood post
No. 4:	Southwest Corner	S.W. Corner LM 234	1½" x 1½" x 4' wood post

As erected on the ground, each corner monument is marked as described above by scribed metal tags.

The work of location consisted of making a claim map as provided in NRS 517.040.

Dated this 15th day of April, 2005

SIGNATURE OF LOCATOR

By: 
H. H. Tonking, Agent

Nevada - Lode Certificate of Location - NRS. 517.050

196993

BOOK **409** PAGE **320**

**CERTIFICATE OF LOCATION
LODE MINING CLAIM**

TO ALL WHOM IT MAY CONCERN:

The undersigned hereby certifies that he has caused to be located the
LM 235 Lode Mining Claim in the following quarter sections(s):

<u>1/4</u>	<u>Section</u>	<u>Township</u>	<u>Range</u>	<u>Meridian</u>
SW	7	20 NORTH	51 EAST	MDB&M

In Eureka County, Nevada, on the 5TH day of February, 2005.

Name and mailing address of locator is: T & T Exploration, LLC
P O Box 6945
Incline Village, NV 89452

The Claim is approximately 1500 feet long and 600 feet wide, such that 1490 feet are claimed in a North direction and 10 feet in a South direction from the point of discovery (monument of location), at which the Notice of Location was posted, together with 300 feet on each side of the monument of location and center line of the Claim. The general course of the lode or vein is from the North to the South direction.

The number, location and markings on each corner monument are as follows:

	<u>Location</u>	<u>Markings</u>	<u>Description</u>
No. 1:	Northwest Corner	N.W. Corner LM 235	1½" x 1½" x 4' wood post
No. 2:	Northeast Corner	N.E. Corner LM 235	1½" x 1½" x 4' wood post
No. 3:	Southeast Corner	S.E. Corner LM 235	1½" x 1½" x 4' wood post
No. 4:	Southwest Corner	S.W. Corner LM 235	1½" x 1½" x 4' wood post

As erected on the ground, each corner monument is marked as described above by scribed metal tags.

The work of location consisted of making a claim map as provided in NRS 517.040.

Dated this 15th day of April, 2005

SIGNATURE OF LOCATOR

By: H. H. Tonking
H. H. Tonking, Agent

BOOK 409 PAGE 321
OFFICIAL RECORDS
RECORDED AT THE REQUEST OF
T & T EXPLORATION
2005 APR 29 PM 1:39
EUREKA COUNTY, NEVADA
M.M. REBALEATI, RECORDER
FILE NO. 196994
FEES 20.50

RECORDER'S STAMP

Nevada - Lode Certificate of Location - NRS. 517.050

196994

BOOK 409 PAGE 321

BOOK 409 PAGE 322
OFFICIAL RECORDS
RECORDED AT THE REQUEST OF
T & T EXPLORATION
2005 APR 29 PM 1:39

EUREKA COUNTY, NEVADA
M.N. REBALEATI, RECORDER
FILE NO. FEES 20.50

**CERTIFICATE OF LOCATION
LODE MINING CLAIM**

TO ALL WHOM IT MAY CONCERN:

The undersigned hereby certifies that he has caused to be located the
LM 236 Lode Mining Claim in the following quarter sections(s):

<u>1/4</u>	<u>Section</u>	<u>Township</u>	<u>Range</u>	<u>Meridian</u>
SW	7	20 NORTH	51 EAST	MDB&M
NW	18	20 NORTH	51 EAST	MDB&M

196995

RECORDER'S STAMP

In Eureka County, Nevada, on the 5TH day of February, 2005.

Name and mailing address of locator is: T & T Exploration, LLC
P O Box 6945
Incline Village, NV 89452

The Claim is approximately 1500 feet long and 600 feet wide, such that 10 feet are claimed in a North direction and 1490 feet in a South direction from the point of discovery (monument of location), at which the Notice of Location was posted, together with 300 feet on each side of the monument of location and center line of the Claim. The general course of the lode or vein is from the North to the South direction.

The number, location and markings on each corner monument are as follows:

	<u>Location</u>	<u>Markings</u>	<u>Description</u>
No. 1:	Northwest Corner	N.W. Corner LM 236	1½" x 1½" x 4' wood post
No. 2:	Northeast Corner	N.E. Corner LM 236	1½" x 1½" x 4' wood post
No. 3:	Southeast Corner	S.E. Corner LM 236	1½" x 1½" x 4' wood post
No. 4:	Southwest Corner	S.W. Corner LM 236	1½" x 1½" x 4' wood post

As erected on the ground, each corner monument is marked as described above by scribed metal tags.

The work of location consisted of making a claim map as provided in NRS 517.040.

Dated this 15th day of April, 2005

SIGNATURE OF LOCATOR

By: H. H. Tonking, Agent

Nevada - Lode Certificate of Location - NRS. 517.050

196995

BOOK 409 PAGE 323
OFFICIAL RECORDS
RECORDED AT THE REQUEST OF
T & T EXPLORATION
2005 APR 29 PM 1:39

**CERTIFICATE OF LOCATION
LODE MINING CLAIM**

TO ALL WHOM IT MAY CONCERN:

The undersigned hereby certifies that he has caused to be located the
LM 237 Lode Mining Claim in the following quarter sections(s):

<u>1/4</u>	<u>Section</u>	<u>Township</u>	<u>Range</u>	<u>Meridian</u>
<u>NE</u>	<u>11</u>	<u>20 NORTH</u>	<u>50 EAST</u>	<u>MDB&M</u>

EUREKA COUNTY, NEVADA
M.N. REBALEATI, RECORDER
FILE NO. FEES \$20.50

196996

In Eureka County, Nevada, on the 4TH day of February, 2005.

RECORDER'S STAMP

Name and mailing address of locator is: T & T Exploration, LLC
P O Box 6945
Incline Village, NV 89452

The Claim is approximately 1500 feet long and 600 feet wide, such that 1490 feet are claimed in a North direction and 10 feet in a South direction from the point of discovery (monument of location), at which the Notice of Location was posted, together with 300 feet on each side of the monument of location and center line of the Claim. The general course of the lode or vein is from the North to the South direction.

The number, location and markings on each corner monument are as follows:

	<u>Location</u>	<u>Markings</u>	<u>Description</u>
No. 1:	Northwest Corner	N.W. Corner LM 237	1½" x 1½" x 4' wood post
No. 2:	Northeast Corner	N.E. Corner LM 237	1½" x 1½" x 4' wood post
No. 3:	Southeast Corner	S.E. Corner LM 237	1½" x 1½" x 4' wood post
No. 4:	Southwest Corner	S.W. Corner LM 237	1½" x 1½" x 4' wood post


As erected on the ground, each corner monument is marked as described above by scribed metal tags.

The work of location consisted of making a claim map as provided in NRS 517.040.

Dated this 15th day of April, 2005

SIGNATURE OF LOCATOR

By:


H. H. Tonking, Agent

Nevada - Lode Certificate of Location - NRS. 517.050

196996

BOOK 409 PAGE 323

BOOK 409 PAGE 324
OFFICIAL RECORDS
RECORDED AT THE REQUEST OF
T & T EXPLORATION
2005 APR 29 PM 1:40

**CERTIFICATE OF LOCATION
LODE MINING CLAIM**

TO ALL WHOM IT MAY CONCERN:

The undersigned hereby certifies that he has caused to be located the
LM 238 Lode Mining Claim in the following quarter sections(s):

<u>1/4</u>	<u>Section</u>	<u>Township</u>	<u>Range</u>	<u>Meridian</u>
NE	11	20 NORTH	50 EAST	MDB&M
SE	11	20 NORTH	50 EAST	MDB&M

196997

EUREKA COUNTY, NEVADA
M.N. REBALEATI, RECORDER
FILE NO. FEES 20.50

RECORDER'S STAMP

In Eureka County, Nevada, on the 4TH day of February, 2005.

Name and mailing address of locator is: T & T Exploration, LLC
P O Box 6945
Incline Village, NV 89452

The Claim is approximately 1500 feet long and 600 feet wide, such that 10 feet are claimed in a North direction and 1490 feet in a South direction from the point of discovery (monument of location), at which the Notice of Location was posted, together with 300 feet on each side of the monument of location and center line of the Claim. The general course of the lode or vein is from the North to the South direction.

The number, location and markings on each corner monument are as follows:

	<u>Location</u>	<u>Markings</u>	<u>Description</u>
No. 1:	Northwest Corner	N.W. Corner LM 238	1½" x 1½" x 4' wood post
No. 2:	Northeast Corner	N.E. Corner LM 238	1½" x 1½" x 4' wood post
No. 3:	Southeast Corner	S.E. Corner LM 238	1½" x 1½" x 4' wood post
No. 4:	Southwest Corner	S.W. Corner LM 238	1½" x 1½" x 4' wood post

As erected on the ground, each corner monument is marked as described above by scribed metal tags.

The work of location consisted of making a claim map as provided in NRS 517.040.

Dated this 15th day of April, 2005

SIGNATURE OF LOCATOR

By:

H. H. Tonking, Agent

Nevada - Lode Certificate of Location - NRS. 517.050

196997

BOOK 409 PAGE 324

**CERTIFICATE OF LOCATION
LODE MINING CLAIM**

TO ALL WHOM IT MAY CONCERN:

The undersigned hereby certifies that he has caused to be located the
LM 239 Lode Mining Claim in the following quarter sections(s):

<u>1/4</u>	<u>Section</u>	<u>Township</u>	<u>Range</u>	<u>Meridian</u>
NE	11	20 NORTH	50 EAST	MDB&M
NW	12	20 NORTH	50 EAST	MDB&M

BOOK **409** PAGE **325**
OFFICIAL RECORDS
RECORDED AT THE REQUEST OF
T & T EXPLORATION
2005 APR 29 PM 1:40
EUREKA COUNTY, NEVADA
M.H. REBALEATI, RECORDER
FILE NO. FEES **20.50**

196998

RECORDER'S STAMP

In Eureka County, Nevada, on the 4TH day of February, 2005.

Name and mailing address of locator is: T & T Exploration, LLC
P O Box 6945
Incline Village, NV 89452

The Claim is approximately 1500 feet long and 600 feet wide, such that 1490 feet are claimed in a North direction and 10 feet in a South direction from the point of discovery (monument of location), at which the Notice of Location was posted, together with 300 feet on each side of the monument of location and center line of the Claim. The general course of the lode or vein is from the North to the South direction.

The number, location and markings on each corner monument are as follows:

	<u>Location</u>	<u>Markings</u>	<u>Description</u>
No. 1:	Northwest Corner	N.W. Corner LM 239	1½" x 1½" x 4' wood post
No. 2:	Northeast Corner	N.E. Corner LM 239	1½" x 1½" x 4' wood post
No. 3:	Southeast Corner	S.E. Corner LM 239	1½" x 1½" x 4' wood post
No. 4:	Southwest Corner	S.W. Corner LM 239	1½" x 1½" x 4' wood post

As erected on the ground, each corner monument is marked as described above by scribed metal tags.

The work of location consisted of making a claim map as provided in NRS 517.040.

Dated this 15th day of April, 2005

SIGNATURE OF LOCATOR

By: _____

H. H. Tonking, Agent

Nevada - Lode Certificate of Location - NRS. 517.050

196998

BOOK **409** PAGE **325**

**CERTIFICATE OF LOCATION
LODE MINING CLAIM**

TO ALL WHOM IT MAY CONCERN:

The undersigned hereby certifies that he has caused to be located the
LM 240 Lode Mining Claim in the following quarter sections(s):

<u>1/4</u>	<u>Section</u>	<u>Township</u>	<u>Range</u>	<u>Meridian</u>
NE	11	20 NORTH	50 EAST	MDB&M
SE	11	20 NORTH	50 EAST	MDB&M
NW	12	20 NORTH	50 EAST	MDB&M
SW	12	20 NORTH	50 EAST	MDB&M

BOOK **409** PAGE **326**
OFFICIAL RECORDS
RECORDED AT THE REQUEST OF
T & T EXPLORATION
2005 APR 29 PM 1:40

EUREKA COUNTY, NEVADA
M.N. REBALEATI, RECORDER
FILE NO. _____ FEES **20.50**

196999

In Eureka County, Nevada, on the 4TH day of February, 2005.

RECORDER'S STAMP

Name and mailing address of locator is: T & T Exploration, LLC
P O Box 6945
Incline Village, NV 89452

The Claim is approximately 1500 feet long and 600 feet wide, such that 10 feet are claimed in a North direction and 1490 feet in a South direction from the point of discovery (monument of location), at which the Notice of Location was posted, together with 300 feet on each side of the monument of location and center line of the Claim. The general course of the lode or vein is from the North to the South direction.

The number, location and markings on each corner monument are as follows:

	<u>Location</u>	<u>Markings</u>	<u>Description</u>
No. 1:	Northwest Corner	N.W. Corner LM 240	1½" x 1½" x 4' wood post
No. 2:	Northeast Corner	N.E. Corner LM 240	1½" x 1½" x 4' wood post
No. 3:	Southeast Corner	S.E. Corner LM 240	1½" x 1½" x 4' wood post
No. 4:	Southwest Corner	S.W. Corner LM 240	1½" x 1½" x 4' wood post

As erected on the ground, each corner monument is marked as described above by scribed metal tags.

The work of location consisted of making a claim map as provided in NRS 517.040.

Dated this 15th day of April, 2005

SIGNATURE OF LOCATOR

By:


H. H. Tonking, Agent

Nevada - Lode Certificate of Location - NRS. 517.050

196999

BOOK **409** PAGE **326**

**CERTIFICATE OF LOCATION
LODE MINING CLAIM**

TO ALL WHOM IT MAY CONCERN:

The undersigned hereby certifies that he has caused to be located the
LM 241 Lode Mining Claim in the following quarter sections(s):

<u>1/4</u>	<u>Section</u>	<u>Township</u>	<u>Range</u>	<u>Meridian</u>
NW	12	20 NORTH	50 EAST	MDB&M

In Eureka County, Nevada, on the 4TH day of February, 2005.

Name and mailing address of locator is: T & T Exploration, LLC
P O Box 6945
Incline Village, NV 89452

The Claim is approximately 1500 feet long and 600 feet wide, such that 1490 feet are claimed in a North direction and 10 feet in a South direction from the point of discovery (monument of location), at which the Notice of Location was posted, together with 300 feet on each side of the monument of location and center line of the Claim. The general course of the lode or vein is from the North to the South direction.

The number, location and markings on each corner monument are as follows:

	<u>Location</u>	<u>Markings</u>	<u>Description</u>
No. 1:	Northwest Corner	N.W. Corner LM 241	1½" x 1½" x 4' wood post
No. 2:	Northeast Corner	N.E. Corner LM 241	1½" x 1½" x 4' wood post
No. 3:	Southeast Corner	S.E. Corner LM 241	1½" x 1½" x 4' wood post
No. 4:	Southwest Corner	S.W. Corner LM 241	1½" x 1½" x 4' wood post

As erected on the ground, each corner monument is marked as described above by scribed metal tags.

The work of location consisted of making a claim map as provided in NRS 517.040.

Dated this 15th day of April, 2005

SIGNATURE OF LOCATOR

By:


H. H. Tonking, Agent

Nevada - Lode Certificate of Location - NRS. 517.050

BOOK **409** PAGE **327**
OFFICIAL RECORDS
RECORDED AT THE REQUEST OF
T & T EXPLORATION
2005 APR 29 PM 1:40
EUREKA COUNTY, NEVADA
M.N. REBALEATI, RECORDER
FILE NO. **197000**
FEES **20.50**

RECORDER'S STAMP

BOOK 409 PAGE 328
OFFICIAL RECORDS
RECORDED AT THE REQUEST OF
T & T EXPLORATION
2005 APR 29 PM 1:40

**CERTIFICATE OF LOCATION
LODE MINING CLAIM**

TO ALL WHOM IT MAY CONCERN:

The undersigned hereby certifies that he has caused to be located the
LM 242 Lode Mining Claim in the following quarter sections(s):

<u>1/4</u>	<u>Section</u>	<u>Township</u>	<u>Range</u>	<u>Meridian</u>
NW	12	20 NORTH	50 EAST	MDB&M
SW	12	20 NORTH	50 EAST	MDB&M

EUREKA COUNTY, NEVADA
M.N. REBALEATI, RECORDER
FILE NO. FEES 20.50

197001

RECORDER'S STAMP

In Eureka County, Nevada, on the 4TH day of February, 2005.

Name and mailing address of locator is: T & T Exploration, LLC
P O Box 6945
Incline Village, NV 89452

The Claim is approximately 1500 feet long and 600 feet wide, such that 10 feet are claimed in a North direction and 1490 feet in a South direction from the point of discovery (monument of location), at which the Notice of Location was posted, together with 300 feet on each side of the monument of location and center line of the Claim. The general course of the lode or vein is from the North to the South direction.

The number, location and markings on each corner monument are as follows:


	<u>Location</u>	<u>Markings</u>	<u>Description</u>
No. 1:	Northwest Corner	N.W. Corner LM 242	1½" x 1½" x 4' wood post
No. 2:	Northeast Corner	N.E. Corner LM 242	1½" x 1½" x 4' wood post
No. 3:	Southeast Corner	S.E. Corner LM 242	1½" x 1½" x 4' wood post
No. 4:	Southwest Corner	S.W. Corner LM 242	1½" x 1½" x 4' wood post

As erected on the ground, each corner monument is marked as described above by scribed metal tags.

The work of location consisted of making a claim map as provided in NRS 517.040.

Dated this 15th day of April, 2005

SIGNATURE OF LOCATOR

By: 
H. H. Tonking, Agent

Nevada - Lode Certificate of Location - NRS. 517.050

197001

BOOK 409 PAGE 329
OFFICIAL RECORDS
RECORDED AT THE REQUEST OF
T & T EXPLORATION
2005 APR 29 PM 1:40
EUREKA COUNTY, NEVADA
M.N. REBALEATI, RECORDER
FILE NO. FEES 20.50

**CERTIFICATE OF LOCATION
LODE MINING CLAIM**

TO ALL WHOM IT MAY CONCERN:

The undersigned hereby certifies that he has caused to be located the
LM 243 Lode Mining Claim in the following quarter sections(s):

<u>1/4</u>	<u>Section</u>	<u>Township</u>	<u>Range</u>	<u>Meridian</u>
NW	12	20 NORTH	50 EAST	MDB&M

197002

In Eureka County, Nevada, on the 4TH day of February, 2005.

RECORDER'S STAMP

Name and mailing address of locator is: T & T Exploration, LLC
P O Box 6945
Incline Village, NV 89452

The Claim is approximately 1500 feet long and 600 feet wide, such that 1490 feet are claimed in a North direction and 10 feet in a South direction from the point of discovery (monument of location), at which the Notice of Location was posted, together with 300 feet on each side of the monument of location and center line of the Claim. The general course of the lode or vein is from the North to the South direction.

The number, location and markings on each corner monument are as follows:

	<u>Location</u>	<u>Markings</u>	<u>Description</u>
No. 1:	Northwest Corner	N.W. Corner LM 243	1½" x 1½" x 4' wood post
No. 2:	Northeast Corner	N.E. Corner LM 243	1½" x 1½" x 4' wood post
No. 3:	Southeast Corner	S.E. Corner LM 243	1½" x 1½" x 4' wood post
No. 4:	Southwest Corner	S.W. Corner LM 243	1½" x 1½" x 4' wood post

As erected on the ground, each corner monument is marked as described above by scribed metal tags.

The work of location consisted of making a claim map as provided in NRS 517.040.

Dated this 15th day of April, 2005

SIGNATURE OF LOCATOR

By:


H. H. Tonking, Agent

Nevada - Lode Certificate of Location - NRS. 517.050

197002

BOOK 409 PAGE 329

**CERTIFICATE OF LOCATION
LODE MINING CLAIM**

BOOK 409 PAGE 330
OFFICIAL RECORDS
RECORDED AT THE REQUEST OF
T & T EXPLORATION
2005 APR 29 PM 1:40

EUREKA COUNTY, NEVADA
M.N. REBALEATI, RECORDER
FILE NO. FEES \$20.50

197003

TO ALL WHOM IT MAY CONCERN:

The undersigned hereby certifies that he has caused to be located the
LM 244 Lode Mining Claim in the following quarter sections(s):

<u>1/4</u>	<u>Section</u>	<u>Township</u>	<u>Range</u>	<u>Meridian</u>
NW	12	20 NORTH	50 EAST	MDB&M
SW	12	20 NORTH	50 EAST	MDB&M

RECORDER'S STAMP

In Eureka County, Nevada, on the 4TH day of February, 2005.

Name and mailing address of locator is: T & T Exploration, LLC
P O Box 6945
Incline Village, NV 89452

The Claim is approximately 1500 feet long and 600 feet wide, such that 10 feet are claimed in a North direction and 1490 feet in a South direction from the point of discovery (monument of location), at which the Notice of Location was posted, together with 300 feet on each side of the monument of location and center line of the Claim. The general course of the lode or vein is from the North to the South direction.

The number, location and markings on each corner monument are as follows:

	<u>Location</u>	<u>Markings</u>	<u>Description</u>
No. 1:	Northwest Corner	N.W. Corner LM 244	1½" x 1½" x 4' wood post
No. 2:	Northeast Corner	N.E. Corner LM 244	1½" x 1½" x 4' wood post
No. 3:	Southeast Corner	S.E. Corner LM 244	1½" x 1½" x 4' wood post
No. 4:	Southwest Corner	S.W. Corner LM 244	1½" x 1½" x 4' wood post

As erected on the ground, each corner monument is marked as described above by scribed metal tags.

The work of location consisted of making a claim map as provided in NRS 517.040.

Dated this 15th day of April, 2005

SIGNATURE OF LOCATOR

By:


H. H. Tonking, Agent

Nevada - Lode Certificate of Location - NRS. 517.050

BOOK 409 PAGE 330

197003

**CERTIFICATE OF LOCATION
LODE MINING CLAIM**

TO ALL WHOM IT MAY CONCERN:

The undersigned hereby certifies that he has caused to be located the
LM 245 Lode Mining Claim in the following quarter sections(s):

<u>1/4</u>	<u>Section</u>	<u>Township</u>	<u>Range</u>	<u>Meridian</u>
NW	12	20 NORTH	50 EAST	MDB&M

In Eureka County, Nevada, on the 4TH day of February, 2005.

Name and mailing address of locator is: T & T Exploration, LLC
P O Box 6945
Incline Village, NV 89452

The Claim is approximately 1500 feet long and 600 feet wide, such that 1490 feet are claimed in a North direction and 10 feet in a South direction from the point of discovery (monument of location), at which the Notice of Location was posted, together with 300 feet on each side of the monument of location and center line of the Claim. The general course of the lode or vein is from the North to the South direction.

The number, location and markings on each corner monument are as follows:

	<u>Location</u>	<u>Markings</u>	<u>Description</u>
No. 1:	Northwest Corner	N.W. Corner LM 245	1½" x 1½" x 4' wood post
No. 2:	Northeast Corner	N.E. Corner LM 245	1½" x 1½" x 4' wood post
No. 3:	Southeast Corner	S.E. Corner LM 245	1½" x 1½" x 4' wood post
No. 4:	Southwest Corner	S.W. Corner LM 245	1½" x 1½" x 4' wood post

As erected on the ground, each corner monument is marked as described above by scribed metal tags.

The work of location consisted of making a claim map as provided in NRS 517.040.

Dated this 15th day of April, 2005

SIGNATURE OF LOCATOR

By:


H. H. Tonking, Agent

Nevada - Lode Certificate of Location - NRS. 517.050

BOOK 409 PAGE 331
OFFICIAL RECORDS
RECORDED AT THE REQUEST OF
T & T EXPLORATION
2005 APR 29 PM 1:40
EUREKA COUNTY, NEVADA
M.N. REBALEATI, RECORDER
FILE NO. FEES 20.50

197004

RECORDER'S STAMP

197004

BOOK 409 PAGE 331

BOOK 409 PAGE 332
OFFICIAL RECORDS
RECORDED AT THE REQUEST OF
T & T EXPLORATION
2005 APR 29 PM 1:40
EUREKA COUNTY, NEVADA
M.H. REBALEATI, RECORDER
FILE NO. FEES 20.50

**CERTIFICATE OF LOCATION
LODE MINING CLAIM**

TO ALL WHOM IT MAY CONCERN:

The undersigned hereby certifies that he has caused to be located the
LM 246 Lode Mining Claim in the following quarter sections(s):

<u>1/4</u>	<u>Section</u>	<u>Township</u>	<u>Range</u>	<u>Meridian</u>
NW	12	20 NORTH	50 EAST	MDB&M
SW	12	20 NORTH	50 EAST	MDB&M

197005

RECORDER'S STAMP

In Eureka County, Nevada, on the 4TH day of February, 2005.

Name and mailing address of locator is: T & T Exploration, LLC
P O Box 6945
Incline Village, NV 89452

The Claim is approximately 1500 feet long and 600 feet wide, such that 10 feet are claimed in a North direction and 1490 feet in a South direction from the point of discovery (monument of location), at which the Notice of Location was posted, together with 300 feet on each side of the monument of location and center line of the Claim. The general course of the lode or vein is from the North to the South direction.

The number, location and markings on each corner monument are as follows:

	<u>Location</u>	<u>Markings</u>	<u>Description</u>
No. 1:	Northwest Corner	N.W. Corner LM 246	1½" x 1½" x 4' wood post
No. 2:	Northeast Corner	N.E. Corner LM 246	1½" x 1½" x 4' wood post
No. 3:	Southeast Corner	S.E. Corner LM 246	1½" x 1½" x 4' wood post
No. 4:	Southwest Corner	S.W. Corner LM 246	1½" x 1½" x 4' wood post

As erected on the ground, each corner monument is marked as described above by scribed metal tags.

The work of location consisted of making a claim map as provided in NRS 517.040.

Dated this 15th day of April, 2005

SIGNATURE OF LOCATOR

By: 
H. H. Tonking, Agent

Nevada - Lode Certificate of Location - NRS. 517.050

197005

**CERTIFICATE OF LOCATION
LODE MINING CLAIM**

TO ALL WHOM IT MAY CONCERN:

The undersigned hereby certifies that he has caused to be located the
LM 247 Lode Mining Claim in the following quarter sections(s):

<u>1/4</u>	<u>Section</u>	<u>Township</u>	<u>Range</u>	<u>Meridian</u>
NW	12	20 NORTH	50 EAST	MDB&M
NE	12	20 NORTH	50 EAST	MDB&M

BOOK 409 PAGE 333
OFFICIAL RECORDS
RECORDED AT THE REQUEST OF
T & T EXPLORATION
2005 APR 29 PM 1:40

EUREKA COUNTY, NEVADA
M.H. REBALEATI, RECORDER
FILE NO. 197006
FEES 20.50

RECORDER'S STAMP

In Eureka County, Nevada, on the 4TH day of February, 2005.

Name and mailing address of locator is: T & T Exploration, LLC
P O Box 6945
Incline Village, NV 89452

The Claim is approximately 1500 feet long and 600 feet wide, such that 1490 feet are claimed in a North direction and 10 feet in a South direction from the point of discovery (monument of location), at which the Notice of Location was posted, together with 300 feet on each side of the monument of location and center line of the Claim. The general course of the lode or vein is from the North to the South direction.

The number, location and markings on each corner monument are as follows:

	<u>Location</u>	<u>Markings</u>	<u>Description</u>
No. 1:	Northwest Corner	N.W. Corner LM 247	1½" x 1½" x 4' wood post
No. 2:	Northeast Corner	N.E. Corner LM 247	1½" x 1½" x 4' wood post
No. 3:	Southeast Corner	S.E. Corner LM 247	1½" x 1½" x 4' wood post
No. 4:	Southwest Corner	S.W. Corner LM 247	1½" x 1½" x 4' wood post

As erected on the ground, each corner monument is marked as described above by scribed metal tags.

The work of location consisted of making a claim map as provided in NRS 517.040.

Dated this 15th day of April, 2005

SIGNATURE OF LOCATOR

By: _____

H. H. Tonking, Agent

Nevada - Lode Certificate of Location - NRS. 517.050

197006

**CERTIFICATE OF LOCATION
LODE MINING CLAIM**

TO ALL WHOM IT MAY CONCERN:

The undersigned hereby certifies that he has caused to be located the
LM 248 Lode Mining Claim in the following quarter sections(s):

<u>1/4</u>	<u>Section</u>	<u>Township</u>	<u>Range</u>	<u>Meridian</u>
NW	12	20 NORTH	50 EAST	MDB&M
NE	12	20 NORTH	50 EAST	MDB&M
SW	12	20 NORTH	50 EAST	MDB&M
SE	12	20 NORTH	50 EAST	MDB&M

In Eureka County, Nevada, on the 4TH day of February, 2005.

Name and mailing address of locator is: T & T Exploration, LLC
P O Box 6945
Incline Village, NV 89452

The Claim is approximately 1500 feet long and 600 feet wide, such that 10 feet are claimed in a North direction and 1490 feet in a South direction from the point of discovery (monument of location), at which the Notice of Location was posted, together with 300 feet on each side of the monument of location and center line of the Claim. The general course of the lode or vein is from the North to the South direction.

The number, location and markings on each corner monument are as follows:

	<u>Location</u>	<u>Markings</u>	<u>Description</u>
No. 1:	Northwest Corner	N.W. Corner LM 248	1½" x 1½" x 4' wood post
No. 2:	Northeast Corner	N.E. Corner LM 248	1½" x 1½" x 4' wood post
No. 3:	Southeast Corner	S.E. Corner LM 248	1½" x 1½" x 4' wood post
No. 4:	Southwest Corner	S.W. Corner LM 248	1½" x 1½" x 4' wood post

As erected on the ground, each corner monument is marked as described above by scribed metal tags.

The work of location consisted of making a claim map as provided in NRS 517.040.

Dated this 15th day of April, 2005

SIGNATURE OF LOCATOR

By: 
H. H. Tonking, Agent

BOOK 409 PAGE 334
OFFICIAL RECORDS
RECORDED AT THE REQUEST OF
T & T EXPLORATION
2005 APR 29 PM 1:40
EUREKA COUNTY, NEVADA
M.N. REBALEATI, RECORDER
FILE NO. _____ FEES 20.50

197007

RECORDER'S STAMP

Nevada - Lode Certificate of Location - NRS. 517.050

197007

T & T EXPLORATION
2005 APR 29 PM 1:40

EUREKA COUNTY, NEVADA
M.H. REBALEATI, RECORDER
FILE NO. FEES

**CERTIFICATE OF LOCATION
LODE MINING CLAIM**

TO ALL WHOM IT MAY CONCERN:

The undersigned hereby certifies that he has caused to be located the
LM 249 Lode Mining Claim in the following quarter sections(s):

<u>1/4</u>	<u>Section</u>	<u>Township</u>	<u>Range</u>	<u>Meridian</u>
<u>NE</u>	<u>12</u>	<u>20 NORTH</u>	<u>50 EAST</u>	<u>MDB&M</u>

197008

In Eureka County, Nevada, on the 4TH day of February, 2005.

RECORDER'S STAMP

Name and mailing address of locator is: T & T Exploration, LLC
P O Box 6945
Incline Village, NV 89452

The Claim is approximately 1500 feet long and 600 feet wide, such that 1490 feet are claimed in a North direction and 10 feet in a South direction from the point of discovery (monument of location), at which the Notice of Location was posted, together with 300 feet on each side of the monument of location and center line of the Claim. The general course of the lode or vein is from the North to the South direction.

The number, location and markings on each corner monument are as follows:

	<u>Location</u>	<u>Markings</u>	<u>Description</u>
No. 1:	Northwest Corner	N.W. Corner LM 249	1½" x 1½" x 4' wood post
No. 2:	Northeast Corner	N.E. Corner LM 249	1½" x 1½" x 4' wood post
No. 3:	Southeast Corner	S.E. Corner LM 249	1½" x 1½" x 4' wood post
No. 4:	Southwest Corner	S.W. Corner LM 249	1½" x 1½" x 4' wood post

As erected on the ground, each corner monument is marked as described above by scribed metal tags.

The work of location consisted of making a claim map as provided in NRS 517.040.

Dated this 15th day of April, 2005

SIGNATURE OF LOCATOR

By:


H. H. Tonking, Agent

Nevada - Lode Certificate of Location - NRS. 517.050

197008

BOOK 409 PAGE 335

BOOK 409 PAGE 336
OFFICIAL RECORDS
RECORDED AT THE REQUEST OF
T & T EXPLORATION
2005 APR 29 PM 1:40

EUREKA COUNTY, NEVADA
M.N. REBALEATI, RECORDER
FILE NO. FEES 20.50

197009

**CERTIFICATE OF LOCATION
LODE MINING CLAIM**

TO ALL WHOM IT MAY CONCERN:

The undersigned hereby certifies that he has caused to be located the
LM 250 Lode Mining Claim in the following quarter sections(s):

<u>1/4</u>	<u>Section</u>	<u>Township</u>	<u>Range</u>	<u>Meridian</u>
NE	12	20 NORTH	50 EAST	MDB&M
SE	12	20 NORTH	50 EAST	MDB&M

RECORDER'S STAMP

In Eureka County, Nevada, on the 4TH day of February, 2005.

Name and mailing address of locator is: T & T Exploration, LLC
P O Box 6945
Incline Village, NV 89452

The Claim is approximately 1500 feet long and 600 feet wide, such that 10 feet are claimed in a North direction and 1490 feet in a South direction from the point of discovery (monument of location), at which the Notice of Location was posted, together with 300 feet on each side of the monument of location and center line of the Claim. The general course of the lode or vein is from the North to the South direction.

The number, location and markings on each corner monument are as follows:

	<u>Location</u>	<u>Markings</u>	<u>Description</u>
No. 1:	Northwest Corner	N.W. Corner LM 250	1½" x 1½" x 4' wood post
No. 2:	Northeast Corner	N.E. Corner LM 250	1½" x 1½" x 4' wood post
No. 3:	Southeast Corner	S.E. Corner LM 250	1½" x 1½" x 4' wood post
No. 4:	Southwest Corner	S.W. Corner LM 250	1½" x 1½" x 4' wood post

As erected on the ground, each corner monument is marked as described above by scribed metal tags.

The work of location consisted of making a claim map as provided in NRS 517.040.

Dated this 15th day of April, 2005

SIGNATURE OF LOCATOR

By: H. H. Tonking, Agent

Nevada - Lode Certificate of Location - NRS. 517.050

BOOK 409 PAGE 337
OFFICIAL RECORDS
RECORDED AT THE REQUEST OF
T & T EXPLORATION
2005 APR 29 PM 1:40

**CERTIFICATE OF LOCATION
LODE MINING CLAIM**

TO ALL WHOM IT MAY CONCERN:

The undersigned hereby certifies that he has caused to be located the
LM 251 Lode Mining Claim in the following quarter sections(s):

<u>1/4</u>	<u>Section</u>	<u>Township</u>	<u>Range</u>	<u>Meridian</u>
<u>NE</u>	<u>12</u>	<u>20 NORTH</u>	<u>50 EAST</u>	<u>MDB&M</u>

EUREKA COUNTY, NEVADA
M.H. REBALEATI, RECORDER
FILE NO. FEES 20.50

197010

In Eureka County, Nevada, on the 4TH day of February, 2005.

RECORDER'S STAMP

Name and mailing address of locator is: T & T Exploration, LLC
P O Box 6945
Incline Village, NV 89452

The Claim is approximately 1500 feet long and 600 feet wide, such that 1490 feet are claimed in a North direction and 10 feet in a South direction from the point of discovery (monument of location), at which the Notice of Location was posted, together with 300 feet on each side of the monument of location and center line of the Claim. The general course of the lode or vein is from the North to the South direction.

The number, location and markings on each corner monument are as follows:

	<u>Location</u>	<u>Markings</u>	<u>Description</u>
No. 1:	Northwest Corner	N.W. Corner LM 251	1½" x 1½" x 4' wood post
No. 2:	Northeast Corner	N.E. Corner LM 251	1½" x 1½" x 4' wood post
No. 3:	Southeast Corner	S.E. Corner LM 251	1½" x 1½" x 4' wood post
No. 4:	Southwest Corner	S.W. Corner LM 251	1½" x 1½" x 4' wood post

As erected on the ground, each corner monument is marked as described above by scribed metal tags.

The work of location consisted of making a claim map as provided in NRS 517.040.

Dated this 15th day of April, 2005

SIGNATURE OF LOCATOR

By: H. H. Tonking
H. H. Tonking, Agent

Nevada - Lode Certificate of Location - NRS. 517.050

197010

BOOK 409 PAGE 337

BOOK 409 PAGE 338
OFFICIAL RECORDS
RECORDED AT THE REQUEST OF
T & T EXPLORATION
2005 APR 29 PM 1:40

**CERTIFICATE OF LOCATION
LODE MINING CLAIM**

TO ALL WHOM IT MAY CONCERN:

The undersigned hereby certifies that he has caused to be located the
LM 252 Lode Mining Claim in the following quarter sections(s):

<u>1/4</u>	<u>Section</u>	<u>Township</u>	<u>Range</u>	<u>Meridian</u>
NE	12	20 NORTH	50 EAST	MDB&M
SE	12	20 NORTH	50 EAST	MDB&M

197011

RECORDER'S STAMP

In Eureka County, Nevada, on the 4TH day of February, 2005.

Name and mailing address of locator is: T & T Exploration, LLC
P O Box 6945
Incline Village, NV 89452

The Claim is approximately 1500 feet long and 600 feet wide, such that 10 feet are claimed in a North direction and 1490 feet in a South direction from the point of discovery (monument of location), at which the Notice of Location was posted, together with 300 feet on each side of the monument of location and center line of the Claim. The general course of the lode or vein is from the North to the South direction.

The number, location and markings on each corner monument are as follows:

	<u>Location</u>	<u>Markings</u>	<u>Description</u>
No. 1:	Northwest Corner	N.W. Corner LM 252	1½" x 1½" x 4' wood post
No. 2:	Northeast Corner	N.E. Corner LM 252	1½" x 1½" x 4' wood post
No. 3:	Southeast Corner	S.E. Corner LM 252	1½" x 1½" x 4' wood post
No. 4:	Southwest Corner	S.W. Corner LM 252	1½" x 1½" x 4' wood post


As erected on the ground, each corner monument is marked as described above by scribed metal tags.

The work of location consisted of making a claim map as provided in NRS 517.040.

Dated this 15th day of April, 2005

SIGNATURE OF LOCATOR

By:


H. H. Tonking, Agent

Nevada - Lode Certificate of Location - NRS. 517.050

197011

BOOK 409 PAGE 338

**CERTIFICATE OF LOCATION
LODE MINING CLAIM**

TO ALL WHOM IT MAY CONCERN:

The undersigned hereby certifies that he has caused to be located the
LM 253 Lode Mining Claim in the following quarter sections(s):

<u>1/4</u>	<u>Section</u>	<u>Township</u>	<u>Range</u>	<u>Meridian</u>
<u>NE</u>	<u>12</u>	<u>20 NORTH</u>	<u>50 EAST</u>	<u>MDB&M</u>

In Eureka County, Nevada, on the 4TH day of February, 2005.

Name and mailing address of locator is: T & T Exploration, LLC
P O Box 6945
Incline Village, NV 89452

The Claim is approximately 1500 feet long and 600 feet wide, such that 1490 feet are claimed in a North direction and 10 feet in a South direction from the point of discovery (monument of location), at which the Notice of Location was posted, together with 300 feet on each side of the monument of location and center line of the Claim. The general course of the lode or vein is from the North to the South direction.

The number, location and markings on each corner monument are as follows:

	<u>Location</u>	<u>Markings</u>	<u>Description</u>
No. 1:	Northwest Corner	N.W. Corner LM 253	1½" x 1½" x 4' wood post
No. 2:	Northeast Corner	N.E. Corner LM 253	1½" x 1½" x 4' wood post
No. 3:	Southeast Corner	S.E. Corner LM 253	1½" x 1½" x 4' wood post
No. 4:	Southwest Corner	S.W. Corner LM 253	1½" x 1½" x 4' wood post

As erected on the ground, each corner monument is marked as described above by scribed metal tags.

The work of location consisted of making a claim map as provided in NRS 517.040.

Dated this 15th day of April, 2005

SIGNATURE OF LOCATOR

By: _____

H. H. Tonking, Agent

BOOK 409 PAGE 339
OFFICIAL RECORDS
RECORDED AT THE REQUEST OF
T & T EXPLORATION
2005 APR 29 PM 1:41
EUREKA COUNTY, NEVADA
M.N. REBALEATI, RECORDER
FILE NO. _____ FEES 20.50
197012

RECORDER'S STAMP

Nevada - Lode Certificate of Location - NRS. 517.050

BOOK 409 PAGE 340
OFFICIAL RECORDS
RECORDED AT THE REQUEST OF
T & T EXPLORATION
2005 APR 29 PM 1:41

**CERTIFICATE OF LOCATION
LODE MINING CLAIM**

TO ALL WHOM IT MAY CONCERN:

The undersigned hereby certifies that he has caused to be located the
LM 254 Lode Mining Claim in the following quarter sections(s):

<u>1/4</u>	<u>Section</u>	<u>Township</u>	<u>Range</u>	<u>Meridian</u>
NE	12	20 NORTH	50 EAST	MDB&M
SE	12	20 NORTH	50 EAST	MDB&M

EUREKA COUNTY, NEVADA
M.N. REBALEATI, RECORDER
FILE NO. FEES 20.50

197013

RECORDER'S STAMP

In Eureka County, Nevada, on the 4TH day of February, 2005.

Name and mailing address of locator is: T & T Exploration, LLC
P O Box 6945
Incline Village, NV 89452

The Claim is approximately 1500 feet long and 600 feet wide, such that 10 feet are claimed in a North direction and 1490 feet in a South direction from the point of discovery (monument of location), at which the Notice of Location was posted, together with 300 feet on each side of the monument of location and center line of the Claim. The general course of the lode or vein is from the North to the South direction.

The number, location and markings on each corner monument are as follows:

	<u>Location</u>	<u>Markings</u>	<u>Description</u>
No. 1:	Northwest Corner	N.W. Corner LM 254	1½" x 1½" x 4' wood post
No. 2:	Northeast Corner	N.E. Corner LM 254	1½" x 1½" x 4' wood post
No. 3:	Southeast Corner	S.E. Corner LM 254	1½" x 1½" x 4' wood post
No. 4:	Southwest Corner	S.W. Corner LM 254	1½" x 1½" x 4' wood post

As erected on the ground, each corner monument is marked as described above by scribed metal tags.

The work of location consisted of making a claim map as provided in NRS 517.040.

Dated this 15th day of April, 2005

SIGNATURE OF LOCATOR

By: H. H. Tonking, Agent

Nevada - Lode Certificate of Location - NRS. 517.050

197013

**CERTIFICATE OF LOCATION
LODE MINING CLAIM**

TO ALL WHOM IT MAY CONCERN:

The undersigned hereby certifies that he has caused to be located the
LM 255 Lode Mining Claim in the following quarter sections(s):

<u>1/4</u>	<u>Section</u>	<u>Township</u>	<u>Range</u>	<u>Meridian</u>
<u>NE</u>	<u>12</u>	<u>20 NORTH</u>	<u>50 EAST</u>	<u>MDB&M</u>

In Eureka County, Nevada, on the 4TH day of February, 2005.

Name and mailing address of locator is: T & T Exploration, LLC
P O Box 6945
Incline Village, NV 89452

The Claim is approximately 1500 feet long and 600 feet wide, such that 1490 feet are claimed in a North direction and 10 feet in a South direction from the point of discovery (monument of location), at which the Notice of Location was posted, together with 300 feet on each side of the monument of location and center line of the Claim. The general course of the lode or vein is from the North to the South direction.

The number, location and markings on each corner monument are as follows:

	<u>Location</u>	<u>Markings</u>	<u>Description</u>
No. 1:	Northwest Corner	N.W. Corner LM 255	1½" x 1½" x 4' wood post
No. 2:	Northeast Corner	N.E. Corner LM 255	1½" x 1½" x 4' wood post
No. 3:	Southeast Corner	S.E. Corner LM 255	1½" x 1½" x 4' wood post
No. 4:	Southwest Corner	S.W. Corner LM 255	1½" x 1½" x 4' wood post

As erected on the ground, each corner monument is marked as described above by scribed metal tags.

The work of location consisted of making a claim map as provided in NRS 517.040.

Dated this 15th day of April, 2005

SIGNATURE OF LOCATOR

By: 
H. H. Tenking, Agent

BOOK 409 PAGE 341
OFFICIAL RECORDS
RECORDED AT THE REQUEST OF
T & T EXPLORATION
2005 APR 29 PM 1:41
EUREKA COUNTY, NEVADA
M.N. REBALEATI, RECORDER
FILE NO. 197014
FEE \$ 20.50

RECORDER'S STAMP

Nevada - Lode Certificate of Location - NRS. 517.050

197014

BOOK 409 PAGE 341

**CERTIFICATE OF LOCATION
LODE MINING CLAIM**

TO ALL WHOM IT MAY CONCERN:

The undersigned hereby certifies that he has caused to be located the
LM 256 Lode Mining Claim in the following quarter sections(s):

<u>1/4</u>	<u>Section</u>	<u>Township</u>	<u>Range</u>	<u>Meridian</u>
NE	12	20 NORTH	50 EAST	MDB&M
SE	12	20 NORTH	50 EAST	MDB&M

BOOK **409** PAGE **342**
OFFICIAL RECORDS
RECORDED AT THE REQUEST OF
T & T EXPLORATION
2005 APR 29 PM 1:41

EUREKA COUNTY, NEVADA
M.N. REBALEATI, RECORDER
FILE NO. **197015**
FEES **20.50**

RECORDER'S STAMP

In Eureka County, Nevada, on the 4TH day of February, 2005.

Name and mailing address of locator is: T & T Exploration, LLC
P O Box 6945
Incline Village, NV 89452

The Claim is approximately 1500 feet long and 600 feet wide, such that 10 feet are claimed in a North direction and 1490 feet in a South direction from the point of discovery (monument of location), at which the Notice of Location was posted, together with 300 feet on each side of the monument of location and center line of the Claim. The general course of the lode or vein is from the North to the South direction.

The number, location and markings on each corner monument are as follows:

	<u>Location</u>	<u>Markings</u>	<u>Description</u>
No. 1:	Northwest Corner	N.W. Corner LM 256	1½" x 1½" x 4' wood post
No. 2:	Northeast Corner	N.E. Corner LM 256	1½" x 1½" x 4' wood post
No. 3:	Southeast Corner	S.E. Corner LM 256	1½" x 1½" x 4' wood post
No. 4:	Southwest Corner	S.W. Corner LM 256	1½" x 1½" x 4' wood post

As erected on the ground, each corner monument is marked as described above by scribed metal tags.

The work of location consisted of making a claim map as provided in NRS 517.040.

Dated this 15th day of April, 2005

SIGNATURE OF LOCATOR

By: H. H. Tonking
H. H. Tonking, Agent

Nevada - Lode Certificate of Location - NRS. 517.050

197015

BOOK **409** PAGE **342**

**CERTIFICATE OF LOCATION
LODE MINING CLAIM**

TO ALL WHOM IT MAY CONCERN:

The undersigned hereby certifies that he has caused to be located the
LM 257 Lode Mining Claim in the following quarter sections(s):

<u>1/4</u>	<u>Section</u>	<u>Township</u>	<u>Range</u>	<u>Meridian</u>
NE	12	20 NORTH	50 EAST	MDB&M
NW	7	20 NORTH	51 EAST	MDB&M

BOOK **409** PAGE **343**
OFFICIAL RECORDS
RECORDED AT THE REQUEST OF
T & T EXPLORATION
2005 APR 29 PM 1:41
EUREKA COUNTY, NEVADA
M.N. REBALEATI, RECORDER
FILE NO. **197016**
FEES **20.50**

RECORDER'S STAMP

In Eureka County, Nevada, on the 4TH day of February, 2005.

Name and mailing address of locator is: **T & T Exploration, LLC**
P O Box 6945
Incline Village, NV 89452

The Claim is approximately 1500 feet long and 600 feet wide, such that 1490 feet are claimed in a North direction and 10 feet in a South direction from the point of discovery (monument of location), at which the Notice of Location was posted, together with 300 feet on each side of the monument of location and center line of the Claim. The general course of the lode or vein is from the North to the South direction.

The number, location and markings on each corner monument are as follows:

	<u>Location</u>	<u>Markings</u>	<u>Description</u>
No. 1:	Northwest Corner	N.W. Corner LM 257	1½" x 1½" x 4' wood post
No. 2:	Northeast Corner	N.E. Corner LM 257	1½" x 1½" x 4' wood post
No. 3:	Southeast Corner	S.E. Corner LM 257	1½" x 1½" x 4' wood post
No. 4:	Southwest Corner	S.W. Corner LM 257	1½" x 1½" x 4' wood post


As erected on the ground, each corner monument is marked as described above by scribed metal tags.

The work of location consisted of making a claim map as provided in NRS 517.040.

Dated this 15th day of April, 2005

SIGNATURE OF LOCATOR

By:


H. H. Tonking, Agent

Nevada - Lode Certificate of Location - NRS. 517.050

BOOK 409 PAGE 344
OFFICIAL RECORDS
RECORDED AT THE REQUEST OF
T & T EXPLORATION
2005 APR 29 PM 1:41

**CERTIFICATE OF LOCATION
LODE MINING CLAIM**

TO ALL WHOM IT MAY CONCERN:

The undersigned hereby certifies that he has caused to be located the
LM 258 Lode Mining Claim in the following quarter sections(s):

<u>1/4</u>	<u>Section</u>	<u>Township</u>	<u>Range</u>	<u>Meridian</u>
NE	12	20 NORTH	50 EAST	MDB&M
SE	12	20 NORTH	50 EAST	MDB&M
NW	7	20 NORTH	51 EAST	MDB&M
SW	7	20 NORTH	51 EAST	MDB&M

In Eureka County, Nevada, on the 4TH day of February, 2005.

RECORDER'S STAMP

Name and mailing address of locator is: T & T Exploration, LLC
P O Box 6945
Incline Village, NV 89452

The Claim is approximately 1500 feet long and 600 feet wide, such that 10 feet are claimed in a North direction and 1490 feet in a South direction from the point of discovery (monument of location), at which the Notice of Location was posted, together with 300 feet on each side of the monument of location and center line of the Claim. The general course of the lode or vein is from the North to the South direction.

The number, location and markings on each corner monument are as follows:

	<u>Location</u>	<u>Markings</u>	<u>Description</u>
No. 1:	Northwest Corner	N.W. Corner LM 258	1½" x 1½" x 4' wood post
No. 2:	Northeast Corner	N.E. Corner LM 258	1½" x 1½" x 4' wood post
No. 3:	Southeast Corner	S.E. Corner LM 258	1½" x 1½" x 4' wood post
No. 4:	Southwest Corner	S.W. Corner LM 258	1½" x 1½" x 4' wood post

As erected on the ground, each corner monument is marked as described above by scribed metal tags.

The work of location consisted of making a claim map as provided in NRS 517.040.

Dated this 15th day of April, 2005

SIGNATURE OF LOCATOR

By: 
H. H. Tonking, Agent

Nevada - Lode Certificate of Location - NRS. 517.050

197017

BOOK 409 PAGE 344

BOOK 409 PAGE 345
OFFICIAL RECORDS
RECORDED AT THE REQUEST OF
T & T EXPLORATION
2005 APR 29 PM 1:41
EUREKA COUNTY, NEVADA
M.N. REBALEATI, RECORDER
FILE NO. FEES 20.50

**CERTIFICATE OF LOCATION
LODE MINING CLAIM**

TO ALL WHOM IT MAY CONCERN:

The undersigned hereby certifies that he has caused to be located the
LM 259 Lode Mining Claim in the following quarter sections(s):

<u>1/4</u>	<u>Section</u>	<u>Township</u>	<u>Range</u>	<u>Meridian</u>
NW	7	20 NORTH	51 EAST	MDB&M

197018

In Eureka County, Nevada, on the 4TH day of February, 2005.

RECORDER'S STAMP

Name and mailing address of locator is: T & T Exploration, LLC
P O Box 6945
Incline Village, NV 89452

The Claim is approximately 1500 feet long and 600 feet wide, such that 1490 feet are claimed in a North direction and 10 feet in a South direction from the point of discovery (monument of location), at which the Notice of Location was posted, together with 300 feet on each side of the monument of location and center line of the Claim. The general course of the lode or vein is from the North to the South direction.

The number, location and markings on each corner monument are as follows:

	<u>Location</u>	<u>Markings</u>	<u>Description</u>
No. 1:	Northwest Corner	N.W. Corner LM 259	1½" x 1½" x 4' wood post
No. 2:	Northeast Corner	N.E. Corner LM 259	1½" x 1½" x 4' wood post
No. 3:	Southeast Corner	S.E. Corner LM 259	1½" x 1½" x 4' wood post
No. 4:	Southwest Corner	S.W. Corner LM 259	1½" x 1½" x 4' wood post

As erected on the ground, each corner monument is marked as described above by scribed metal tags.

The work of location consisted of making a claim map as provided in NRS 517.040.

Dated this 15th day of April, 2005

SIGNATURE OF LOCATOR

By: 
H. H. Tonking, Agent

Nevada - Lode Certificate of Location - NRS. 517.050

197018

BOOK 409 PAGE 345

**CERTIFICATE OF LOCATION
LODE MINING CLAIM**

BOOK **409** PAGE **346**
OFFICIAL RECORDS
RECORDED AT THE REQUEST OF
T & T EXPLORATION
2005 APR 29 PM 1:41

EUREKA COUNTY, NEVADA
M.N. REBALEATI, RECORDER
FILE NO. FEES **20.50**

197019

TO ALL WHOM IT MAY CONCERN:

The undersigned hereby certifies that he has caused to be located the
LM 260 Lode Mining Claim in the following quarter sections(s):

<u>1/4</u>	<u>Section</u>	<u>Township</u>	<u>Range</u>	<u>Meridian</u>
NW	7	20 NORTH	51 EAST	MDB&M
SW	7	20 NORTH	51 EAST	MDB&M

RECORDER'S STAMP

In Eureka County, Nevada, on the 4TH day of February, 2005.

Name and mailing address of locator is: T & T Exploration, LLC
P O Box 6945
Incline Village, NV 89452

The Claim is approximately 1500 feet long and 600 feet wide, such that 10 feet are claimed in a North direction and 1490 feet in a South direction from the point of discovery (monument of location), at which the Notice of Location was posted, together with 300 feet on each side of the monument of location and center line of the Claim. The general course of the lode or vein is from the North to the South direction.

The number, location and markings on each corner monument are as follows:


	<u>Location</u>	<u>Markings</u>	<u>Description</u>
No. 1:	Northwest Corner	N.W. Corner LM 260	1½" x 1½" x 4' wood post
No. 2:	Northeast Corner	N.E. Corner LM 260	1½" x 1½" x 4' wood post
No. 3:	Southeast Corner	S.E. Corner LM 260	1½" x 1½" x 4' wood post
No. 4:	Southwest Corner	S.W. Corner LM 260	1½" x 1½" x 4' wood post

As erected on the ground, each corner monument is marked as described above by scribed metal tags.

The work of location consisted of making a claim map as provided in NRS 517.040.

Dated this 15th day of April, 2005

SIGNATURE OF LOCATOR

By: 
H. H. Tonking, Agent

Nevada - Lode Certificate of Location - NRS. 517.050

197019

BOOK **409** PAGE **346**

BOOK 409 PAGE 347
OFFICIAL RECORDS
RECORDED AT THE REQUEST OF
T & T EXPLORATION
2005 APR 29 PM 1:41

EUREKA COUNTY, NEVADA
M.N. REBALEATI, RECORDER
FILE NO. FEES 20.50

197020

**CERTIFICATE OF LOCATION
LODE MINING CLAIM**

TO ALL WHOM IT MAY CONCERN:

The undersigned hereby certifies that he has caused to be located the
LM 261 Lode Mining Claim in the following quarter sections(s):

<u>1/4</u>	<u>Section</u>	<u>Township</u>	<u>Range</u>	<u>Meridian</u>
NW	7	20 NORTH	51 EAST	MDB&M

In Eureka County, Nevada, on the 4TH day of February, 2005.

RECORDER'S STAMP

Name and mailing address of locator is: T & T Exploration, LLC
P O Box 6945
Incline Village, NV 89452

The Claim is approximately 1500 feet long and 600 feet wide, such that 1490 feet are claimed in a North direction and 10 feet in a South direction from the point of discovery (monument of location), at which the Notice of Location was posted, together with 300 feet on each side of the monument of location and center line of the Claim. The general course of the lode or vein is from the North to the South direction.

The number, location and markings on each corner monument are as follows:

	<u>Location</u>	<u>Markings</u>	<u>Description</u>
No. 1:	Northwest Corner	N.W. Corner LM 261	1½" x 1½" x 4' wood post
No. 2:	Northeast Corner	N.E. Corner LM 261	1½" x 1½" x 4' wood post
No. 3:	Southeast Corner	S.E. Corner LM 261	1½" x 1½" x 4' wood post
No. 4:	Southwest Corner	S.W. Corner LM 261	1½" x 1½" x 4' wood post

As erected on the ground, each corner monument is marked as described above by scribed metal tags.

The work of location consisted of making a claim map as provided in NRS 517.040.

Dated this 15th day of April, 2005

SIGNATURE OF LOCATOR

By: H. H. Tonking
H. H. Tonking, Agent

Nevada - Lode Certificate of Location - NRS. 517.050

197020

BOOK 409 PAGE 347

BOOK 409 PAGE 348
OFFICIAL RECORDS
RECORDED AT THE REQUEST OF
T & T EXPLORATION
2005 APR 29 PM 1:41

**CERTIFICATE OF LOCATION
LODE MINING CLAIM**

TO ALL WHOM IT MAY CONCERN:

The undersigned hereby certifies that he has caused to be located the
LM 262 Lode Mining Claim in the following quarter sections(s):

<u>1/4</u>	<u>Section</u>	<u>Township</u>	<u>Range</u>	<u>Meridian</u>
NW	7	20 NORTH	51 EAST	MDB&M
SW	7	20 NORTH	51 EAST	MDB&M

197021

EUREKA COUNTY, NEVADA
M.N. REBALEATI, RECORDER
FILE NO. FEES 28.50

RECORDER'S STAMP

In Eureka County, Nevada, on the 4TH day of February, 2005.

Name and mailing address of locator is: T & T Exploration, LLC
P O Box 6945
Incline Village, NV 89452

The Claim is approximately 1500 feet long and 600 feet wide, such that 10 feet are claimed in a North direction and 1490 feet in a South direction from the point of discovery (monument of location), at which the Notice of Location was posted, together with 300 feet on each side of the monument of location and center line of the Claim. The general course of the lode or vein is from the North to the South direction.

The number, location and markings on each corner monument are as follows:


	<u>Location</u>	<u>Markings</u>	<u>Description</u>
No. 1:	Northwest Corner	N.W. Corner LM 262	1½" x 1½" x 4' wood post
No. 2:	Northeast Corner	N.E. Corner LM 262	1½" x 1½" x 4' wood post
No. 3:	Southeast Corner	S.E. Corner LM 262	1½" x 1½" x 4' wood post
No. 4:	Southwest Corner	S.W. Corner LM 262	1½" x 1½" x 4' wood post

As erected on the ground, each corner monument is marked as described above by scribed metal tags.

The work of location consisted of making a claim map as provided in NRS 517.040.

Dated this 15th day of April, 2005

SIGNATURE OF LOCATOR

By: 
H. H. Tonking, Agent

Nevada - Lode Certificate of Location - NRS. 517.050

197021

BOOK 409 PAGE 348

BOOK 409 PAGE 349
OFFICIAL RECORDS
RECORDED AT THE REQUEST OF
T & T EXPLORATION
2005 APR 29 PM 1:42

EUREKA COUNTY, NEVADA
M.N. REBALEATI, RECORDER
FILE NO. FEES 26.50

197022

**CERTIFICATE OF LOCATION
LODE MINING CLAIM**

TO ALL WHOM IT MAY CONCERN:

The undersigned hereby certifies that he has caused to be located the
LM 263 Lode Mining Claim in the following quarter sections(s):

<u>1/4</u>	<u>Section</u>	<u>Township</u>	<u>Range</u>	<u>Meridian</u>
NW	7	20 NORTH	51 EAST	MDB&M

In Eureka County, Nevada, on the 4TH day of February, 2005.

RECORDER'S STAMP

Name and mailing address of locator is: T & T Exploration, LLC
P O Box 6945
Incline Village, NV 89452

The Claim is approximately 1500 feet long and 600 feet wide, such that 1490 feet are claimed in a North direction and 10 feet in a South direction from the point of discovery (monument of location), at which the Notice of Location was posted, together with 300 feet on each side of the monument of location and center line of the Claim. The general course of the lode or vein is from the North to the South direction.

The number, location and markings on each corner monument are as follows:

	<u>Location</u>	<u>Markings</u>	<u>Description</u>
No. 1:	Northwest Corner	N.W. Corner LM 263	1½" x 1½" x 4' wood post
No. 2:	Northeast Corner	N.E. Corner LM 263	1½" x 1½" x 4' wood post
No. 3:	Southeast Corner	S.E. Corner LM 263	1½" x 1½" x 4' wood post
No. 4:	Southwest Corner	S.W. Corner LM 263	1½" x 1½" x 4' wood post


As erected on the ground, each corner monument is marked as described above by scribed metal tags.

The work of location consisted of making a claim map as provided in NRS 517.040.

Dated this 15th day of April, 2005

SIGNATURE OF LOCATOR

By:


H. H. Tonking, Agent

Nevada - Lode Certificate of Location - NRS. 517.050

197022

BOOK 409 PAGE 350
OFFICIAL RECORDS
RECORDED AT THE REQUEST OF
T & T EXPLORATION
2005 APR 29 PM 1:42

**CERTIFICATE OF LOCATION
LODE MINING CLAIM**

TO ALL WHOM IT MAY CONCERN:

The undersigned hereby certifies that he has caused to be located the
LM 264 Lode Mining Claim in the following quarter sections(s):

<u>1/4</u>	<u>Section</u>	<u>Township</u>	<u>Range</u>	<u>Meridian</u>
NW	7	20 NORTH	51 EAST	MDB&M
SW	7	20 NORTH	51 EAST	MDB&M

197023

EUREKA COUNTY, NEVADA
M.N. REBALEATI, RECORDER
FILE NO. FEES 20.50

RECORDER'S STAMP

In Eureka County, Nevada, on the 4TH day of February, 2005.

Name and mailing address of locator is: T & T Exploration, LLC
P O Box 6945
Incline Village, NV 89452

The Claim is approximately 1500 feet long and 600 feet wide, such that 10 feet are claimed in a North direction and 1490 feet in a South direction from the point of discovery (monument of location), at which the Notice of Location was posted, together with 300 feet on each side of the monument of location and center line of the Claim. The general course of the lode or vein is from the North to the South direction.

The number, location and markings on each corner monument are as follows:

	<u>Location</u>	<u>Markings</u>	<u>Description</u>
No. 1:	Northwest Corner	N.W. Corner LM 264	1½" x 1½" x 4' wood post
No. 2:	Northeast Corner	N.E. Corner LM 264	1½" x 1½" x 4' wood post
No. 3:	Southeast Corner	S.E. Corner LM 264	1½" x 1½" x 4' wood post
No. 4:	Southwest Corner	S.W. Corner LM 264	1½" x 1½" x 4' wood post

As erected on the ground, each corner monument is marked as described above by scribed metal tags.

The work of location consisted of making a claim map as provided in NRS 517.040.

Dated this 15th day of April, 2005

SIGNATURE OF LOCATOR

By:


H. H. Tonking, Agent

Nevada - Lode Certificate of Location - NRS. 517.050

197023

BOOK 409 PAGE 350

BOOK 409 PAGE 351
OFFICIAL RECORDS
RECORDED AT THE REQUEST OF

T & T EXPLORATION
2005 APR 29 PM 1:42

EUREKA COUNTY, NEVADA
M.N. REBALEATI, RECORDER
FILE NO. FEES 20.50

197024

**CERTIFICATE OF LOCATION
LODE MINING CLAIM**

TO ALL WHOM IT MAY CONCERN:

The undersigned hereby certifies that he has caused to be located the
LM 265 Lode Mining Claim in the following quarter sections(s):

<u>1/4</u>	<u>Section</u>	<u>Township</u>	<u>Range</u>	<u>Meridian</u>
NW	7	20 NORTH	51 EAST	MDB&M
NE	7	20 NORTH	51 EAST	MDB&M

RECORDER'S STAMP

In Eureka County, Nevada, on the 4TH day of February, 2005.

Name and mailing address of locator is: T & T Exploration, LLC
P O Box 6945
Incline Village, NV 89452

The Claim is approximately 1500 feet long and 600 feet wide, such that 1490 feet are claimed in a North direction and 10 feet in a South direction from the point of discovery (monument of location), at which the Notice of Location was posted, together with 300 feet on each side of the monument of location and center line of the Claim. The general course of the lode or vein is from the North to the South direction.

The number, location and markings on each corner monument are as follows:

	<u>Location</u>	<u>Markings</u>	<u>Description</u>
No. 1:	Northwest Corner	N.W. Corner LM 265	1½" x 1½" x 4' wood post
No. 2:	Northeast Corner	N.E. Corner LM 265	1½" x 1½" x 4' wood post
No. 3:	Southeast Corner	S.E. Corner LM 265	1½" x 1½" x 4' wood post
No. 4:	Southwest Corner	S.W. Corner LM 265	1½" x 1½" x 4' wood post


As erected on the ground, each corner monument is marked as described above by scribed metal tags.

The work of location consisted of making a claim map as provided in NRS 517.040.

Dated this 15th day of April, 2005

SIGNATURE OF LOCATOR

By:


H. H. Tonking, Agent

Nevada - Lode Certificate of Location - NRS. 517.050

197024

BOOK 409 PAGE 351

**CERTIFICATE OF LOCATION
LODE MINING CLAIM**

2005 APR 29 PM 1:42

EUREKA COUNTY, NEVADA
M.N. REBALEATI, RECORDER
FILE NO. FEES \$20.50

197025

TO ALL WHOM IT MAY CONCERN:

The undersigned hereby certifies that he has caused to be located the
LM 266 Lode Mining Claim in the following quarter sections(s):

<u>1/4</u>	<u>Section</u>	<u>Township</u>	<u>Range</u>	<u>Meridian</u>
NW	7	20 NORTH	51 EAST	MDB&M
NE	7	20 NORTH	51 EAST	MDB&M
SW	7	20 NORTH	51 EAST	MDB&M
SE	7	20 NORTH	51 EAST	MDB&M

In Eureka County, Nevada, on the 4TH day of February, 2005.

RECORDER'S STAMP

Name and mailing address of locator is: T & T Exploration, LLC
P O Box 6945
Incline Village, NV 89452

The Claim is approximately 1500 feet long and 600 feet wide, such that 10 feet are claimed in a North direction and 1490 feet in a South direction from the point of discovery (monument of location), at which the Notice of Location was posted, together with 300 feet on each side of the monument of location and center line of the Claim. The general course of the lode or vein is from the North to the South direction.

The number, location and markings on each corner monument are as follows:

	<u>Location</u>	<u>Markings</u>	<u>Description</u>
No. 1:	Northwest Corner	N.W. Corner LM 266	1½" x 1½" x 4' wood post
No. 2:	Northeast Corner	N.E. Corner LM 266	1½" x 1½" x 4' wood post
No. 3:	Southeast Corner	S.E. Corner LM 266	1½" x 1½" x 4' wood post
No. 4:	Southwest Corner	S.W. Corner LM 266	1½" x 1½" x 4' wood post

As erected on the ground, each corner monument is marked as described above by scribed metal tags.

The work of location consisted of making a claim map as provided in NRS 517.040.

Dated this 15th day of April, 2005

SIGNATURE OF LOCATOR

By:


H. H. Tonking, Agent

Nevada - Lode Certificate of Location - NRS. 517.050

197025

BOOK 409 PAGE 353
OFFICIAL RECORDS
RECORDED AT THE REQUEST OF
T & T EXPLORATION
2005 APR 29 PM 1:42

EUREKA COUNTY, NEVADA
M.N. REBALEATI, RECORDER
FILE NO. FEES 20.50

**CERTIFICATE OF LOCATION
LODE MINING CLAIM**

TO ALL WHOM IT MAY CONCERN:

The undersigned hereby certifies that he has caused to be located the
LM 267 Lode Mining Claim in the following quarter sections(s):

<u>1/4</u>	<u>Section</u>	<u>Township</u>	<u>Range</u>	<u>Meridian</u>
<u>NE</u>	<u>7</u>	<u>20 NORTH</u>	<u>51 EAST</u>	<u>MDB&M</u>

197026

In Eureka County, Nevada, on the 4TH day of February, 2005.

RECORDER'S STAMP

Name and mailing address of locator is: T & T Exploration, LLC
P O Box 6945
Incline Village, NV 89452

The Claim is approximately 1500 feet long and 600 feet wide, such that 1490 feet are claimed in a North direction and 10 feet in a South direction from the point of discovery (monument of location), at which the Notice of Location was posted, together with 300 feet on each side of the monument of location and center line of the Claim. The general course of the lode or vein is from the North to the South direction.

The number, location and markings on each corner monument are as follows:

	<u>Location</u>	<u>Markings</u>	<u>Description</u>
No. 1:	Northwest Corner	N.W. Corner LM 267	1½" x 1½" x 4' wood post
No. 2:	Northeast Corner	N.E. Corner LM 267	1½" x 1½" x 4' wood post
No. 3:	Southeast Corner	S.E. Corner LM 267	1½" x 1½" x 4' wood post
No. 4:	Southwest Corner	S.W. Corner LM 267	1½" x 1½" x 4' wood post

As erected on the ground, each corner monument is marked as described above by scribed metal tags.

The work of location consisted of making a claim map as provided in NRS 517.040.

Dated this 15th day of April, 2005

SIGNATURE OF LOCATOR

By:


H. H. Tonking, Agent

Nevada - Lode Certificate of Location - NRS. 517.050

197026

BOOK 409 PAGE 354
OFFICIAL RECORDS
RECORDED AT THE REQUEST OF
T & T EXPLORATION

2005 APR 29 PM 1:42

EUREKA COUNTY, NEVADA
M.N. REBALEATI, RECORDER
FILE NO. FEES \$20.50

197027

**CERTIFICATE OF LOCATION
LODE MINING CLAIM**

TO ALL WHOM IT MAY CONCERN:

The undersigned hereby certifies that he has caused to be located the
LM 268 Lode Mining Claim in the following quarter sections(s):

<u>1/4</u>	<u>Section</u>	<u>Township</u>	<u>Range</u>	<u>Meridian</u>
NE	7	20 NORTH	51 EAST	MDB&M
SE	7	20 NORTH	51 EAST	MDB&M

RECORDER'S STAMP

In Eureka County, Nevada, on the 4TH day of February, 2005.

Name and mailing address of locator is: T & T Exploration, LLC
P O Box 6945
Incline Village, NV 89452

The Claim is approximately 1500 feet long and 600 feet wide, such that 10 feet are claimed in a North direction and 1490 feet in a South direction from the point of discovery (monument of location), at which the Notice of Location was posted, together with 300 feet on each side of the monument of location and center line of the Claim. The general course of the lode or vein is from the North to the South direction.

The number, location and markings on each corner monument are as follows:

	<u>Location</u>	<u>Markings</u>	<u>Description</u>
No. 1:	Northwest Corner	N.W. Corner LM 268	1½" x 1½" x 4' wood post
No. 2:	Northeast Corner	N.E. Corner LM 268	1½" x 1½" x 4' wood post
No. 3:	Southeast Corner	S.E. Corner LM 268	1½" x 1½" x 4' wood post
No. 4:	Southwest Corner	S.W. Corner LM 268	1½" x 1½" x 4' wood post

As erected on the ground, each corner monument is marked as described above by scribed metal tags.

The work of location consisted of making a claim map as provided in NRS 517.040.

Dated this 15th day of April, 2005

SIGNATURE OF LOCATOR

By: 
H. H. Fonking, Agent

Nevada - Lode Certificate of Location - NRS. 517.050

197027

**CERTIFICATE OF LOCATION
LODE MINING CLAIM**

BOOK **409** PAGE **355**
OFFICIAL RECORDS
RECORDED AT THE REQUEST OF
T & T EXPLORATION
2005 APR 29 PM 1:42

EUREKA COUNTY, NEVADA
M.N. REBALEATI, RECORDER
FILE NO. FEES **20.50**

197028

TO ALL WHOM IT MAY CONCERN:

The undersigned hereby certifies that he has caused to be located the
LM 269 Lode Mining Claim in the following quarter sections(s):

<u>1/4</u>	<u>Section</u>	<u>Township</u>	<u>Range</u>	<u>Meridian</u>
<u>NE</u>	<u>7</u>	<u>20 NORTH</u>	<u>51 EAST</u>	<u>MDB&M</u>

In Eureka County, Nevada, on the 4TH day of February, 2005.

RECORDER'S STAMP

Name and mailing address of locator is: T & T Exploration, LLC
P O Box 6945
Incline Village, NV 89452

The Claim is approximately 1500 feet long and 600 feet wide, such that 1490 feet are claimed in a North direction and 10 feet in a South direction from the point of discovery (monument of location), at which the Notice of Location was posted, together with 300 feet on each side of the monument of location and center line of the Claim. The general course of the lode or vein is from the North to the South direction.

The number, location and markings on each corner monument are as follows:

	<u>Location</u>	<u>Markings</u>	<u>Description</u>
No. 1:	Northwest Corner	N.W. Corner LM 269	1½" x 1½" x 4' wood post
No. 2:	Northeast Corner	N.E. Corner LM 269	1½" x 1½" x 4' wood post
No. 3:	Southeast Corner	S.E. Corner LM 269	1½" x 1½" x 4' wood post
No. 4:	Southwest Corner	S.W. Corner LM 269	1½" x 1½" x 4' wood post

As erected on the ground, each corner monument is marked as described above by scribed metal tags.

The work of location consisted of making a claim map as provided in NRS 517.040.

Dated this 15th day of April, 2005

SIGNATURE OF LOCATOR

By: H. H. Tonking, Agent

Nevada - Lode Certificate of Location - NRS. 517.050

197028

BOOK **409** PAGE **355**

BOOK 409 PAGE 356
OFFICIAL RECORDS
RECORDED AT THE REQUEST OF
T & T EXPLORATION
2005 APR 29 PM 1:42
EUREKA COUNTY, NEVADA
M.N. REBALEATI, RECORDER
FILE NO. FEES \$20.50

**CERTIFICATE OF LOCATION
LODE MINING CLAIM**

TO ALL WHOM IT MAY CONCERN:

The undersigned hereby certifies that he has caused to be located the
LM 270 Lode Mining Claim in the following quarter sections(s):

<u>1/4</u>	<u>Section</u>	<u>Township</u>	<u>Range</u>	<u>Meridian</u>
NE	7	20 NORTH	51 EAST	MDB&M
SE	7	20 NORTH	51 EAST	MDB&M

197029

RECORDER'S STAMP

In Eureka County, Nevada, on the 4TH day of February, 2005.

Name and mailing address of locator is: T & T Exploration, LLC
P O Box 6945
Incline Village, NV 89452

The Claim is approximately 1500 feet long and 600 feet wide, such that 10 feet are claimed in a North direction and 1490 feet in a South direction from the point of discovery (monument of location), at which the Notice of Location was posted, together with 300 feet on each side of the monument of location and center line of the Claim. The general course of the lode or vein is from the North to the South direction.

The number, location and markings on each corner monument are as follows:


	<u>Location</u>	<u>Markings</u>	<u>Description</u>
No. 1:	Northwest Corner	N.W. Corner LM 270	1½" x 1½" x 4' wood post
No. 2:	Northeast Corner	N.E. Corner LM 270	1½" x 1½" x 4' wood post
No. 3:	Southeast Corner	S.E. Corner LM 270	1½" x 1½" x 4' wood post
No. 4:	Southwest Corner	S.W. Corner LM 270	1½" x 1½" x 4' wood post

As erected on the ground, each corner monument is marked as described above by scribed metal tags.

The work of location consisted of making a claim map as provided in NRS 517.040.

Dated this 15th day of April, 2005

SIGNATURE OF LOCATOR

By: 
H. H. Tonking, Agent

Nevada - Lode Certificate of Location - NRS. 517.050

197029

BOOK 409 PAGE 356

BOOK 409 PAGE 357
OFFICIAL RECORDS
RECORDED AT THE REQUEST OF
T & T EXPLORATION
2005 APR 29 PM 1:42

**CERTIFICATE OF LOCATION
LODE MINING CLAIM**

TO ALL WHOM IT MAY CONCERN:

The undersigned hereby certifies that he has caused to be located the
LM 271 Lode Mining Claim in the following quarter sections(s):

EUREKA COUNTY, NEVADA
M.N. REBALEATI, RECORDER
FILE NO. FEES 20.50

197030

<u>1/4</u>	<u>Section</u>	<u>Township</u>	<u>Range</u>	<u>Meridian</u>
<u>NE</u>	<u>7</u>	<u>20 NORTH</u>	<u>51 EAST</u>	<u>MDB&M</u>

In Eureka County, Nevada, on the 4TH day of February, 2005.

RECORDER'S STAMP

Name and mailing address of locator is: T & T Exploration, LLC
P O Box 6945
Incline Village, NV 89452

The Claim is approximately 1500 feet long and 600 feet wide, such that 1490 feet are claimed in a North direction and 10 feet in a South direction from the point of discovery (monument of location), at which the Notice of Location was posted, together with 300 feet on each side of the monument of location and center line of the Claim. The general course of the lode or vein is from the North to the South direction.

The number, location and markings on each corner monument are as follows:

	<u>Location</u>	<u>Markings</u>	<u>Description</u>
No. 1:	Northwest Corner	N.W. Corner LM 271	1½" x 1½" x 4' wood post
No. 2:	Northeast Corner	N.E. Corner LM 271	1½" x 1½" x 4' wood post
No. 3:	Southeast Corner	S.E. Corner LM 271	1½" x 1½" x 4' wood post
No. 4:	Southwest Corner	S.W. Corner LM 271	1½" x 1½" x 4' wood post

As erected on the ground, each corner monument is marked as described above by scribed metal tags.

The work of location consisted of making a claim map as provided in NRS 517.040.

Dated this 15th day of April, 2005

SIGNATURE OF LOCATOR

By: 
H. H. Tonking, Agent

Nevada - Lode Certificate of Location - NRS. 517.050

197030

BOOK 409 PAGE 357

2005 APR 29 PM 1:42

EUREKA COUNTY, NEVADA
M.H. REBALEATI, RECORDER
FILE NO.

197031

FEES \$20.50

**CERTIFICATE OF LOCATION
LODE MINING CLAIM**

TO ALL WHOM IT MAY CONCERN:

The undersigned hereby certifies that he has caused to be located the
LM 272 Lode Mining Claim in the following quarter sections(s):

<u>1/4</u>	<u>Section</u>	<u>Township</u>	<u>Range</u>	<u>Meridian</u>
NE	7	20 NORTH	51 EAST	MDB&M
SE	7	20 NORTH	51 EAST	MDB&M

RECORDER'S STAMP

In Eureka County, Nevada, on the 4TH day of February, 2005.

Name and mailing address of locator is: T & T Exploration, LLC
P O Box 6945
Incline Village, NV 89452

The Claim is approximately 1500 feet long and 600 feet wide, such that 10 feet are claimed in a North direction and 1490 feet in a South direction from the point of discovery (monument of location), at which the Notice of Location was posted, together with 300 feet on each side of the monument of location and center line of the Claim. The general course of the lode or vein is from the North to the South direction.

The number, location and markings on each corner monument are as follows:

	<u>Location</u>	<u>Markings</u>	<u>Description</u>
No. 1:	Northwest Corner	N.W. Corner LM 272	1½" x 1½" x 4' wood post
No. 2:	Northeast Corner	N.E. Corner LM 272	1½" x 1½" x 4' wood post
No. 3:	Southeast Corner	S.E. Corner LM 272	1½" x 1½" x 4' wood post
No. 4:	Southwest Corner	S.W. Corner LM 272	1½" x 1½" x 4' wood post

As erected on the ground, each corner monument is marked as described above by scribed metal tags.

The work of location consisted of making a claim map as provided in NRS 517.040.

Dated this 15th day of April, 2005

SIGNATURE OF LOCATOR

By:


H. H. Tonking, Agent

Nevada - Lode Certificate of Location - NRS. 517.050

197031

BOOK 409 PAGE 359
OFFICIAL RECORDS
RECORDED AT THE REQUEST OF
T & T EXPLORATION
2005 APR 29 PM 1:42

EUREKA COUNTY, NEVADA
M.N. REBALEATI, RECORDER
FILE NO. FEES 20.50

197032

**CERTIFICATE OF LOCATION
LODE MINING CLAIM**

TO ALL WHOM IT MAY CONCERN:

The undersigned hereby certifies that he has caused to be located the
LM 273 Lode Mining Claim in the following quarter sections(s):

<u>1/4</u>	<u>Section</u>	<u>Township</u>	<u>Range</u>	<u>Meridian</u>
NE	7	20 NORTH	51 EAST	MDB&M
NW	8	20 NORTH	51 EAST	MDB&M

RECORDER'S STAMP

In Eureka County, Nevada, on the 4TH day of February, 2005.

Name and mailing address of locator is: T & T Exploration, LLC
P O Box 6945
Incline Village, NV 89452

The Claim is approximately 1500 feet long and 600 feet wide, such that 1490 feet are claimed in a North direction and 10 feet in a South direction from the point of discovery (monument of location), at which the Notice of Location was posted, together with 300 feet on each side of the monument of location and center line of the Claim. The general course of the lode or vein is from the North to the South direction.

The number, location and markings on each corner monument are as follows:

	<u>Location</u>	<u>Markings</u>	<u>Description</u>
No. 1:	Northwest Corner	N.W. Corner LM 273	1½" x 1½" x 4' wood post
No. 2:	Northeast Corner	N.E. Corner LM 273	1½" x 1½" x 4' wood post
No. 3:	Southeast Corner	S.E. Corner LM 273	1½" x 1½" x 4' wood post
No. 4:	Southwest Corner	S.W. Corner LM 273	1½" x 1½" x 4' wood post

As erected on the ground, each corner monument is marked as described above by scribed metal tags.

The work of location consisted of making a claim map as provided in NRS 517.040.

Dated this 15th day of April, 2005

SIGNATURE OF LOCATOR

By: H. H. Tonking
H. H. Tonking, Agent

Nevada - Lode Certificate of Location - NRS. 517.050

197032

BOOK 409 PAGE 359

**CERTIFICATE OF LOCATION
LODE MINING CLAIM**

BOOK **409** PAGE **360**
OFFICIAL RECORDS
RECORDED AT THE REQUEST OF
T & T EXPLORATION
2005 APR 29 PM 1:42

EUREKA COUNTY, NEVADA
M.H. REBALEATI, RECORDER
FILE NO. FEES **20.50**

TO ALL WHOM IT MAY CONCERN:

The undersigned hereby certifies that he has caused to be located the
LM 274 Lode Mining Claim in the following quarter sections(s):

<u>1/4</u>	<u>Section</u>	<u>Township</u>	<u>Range</u>	<u>Meridian</u>
NE	7	20 NORTH	51 EAST	MDB&M
SE	7	20 NORTH	51 EAST	MDB&M
NW	8	20 NORTH	51 EAST	MDB&M
SW	8	20 NORTH	51 EAST	MDB&M

197033

In Eureka County, Nevada, on the 4TH day of February, 2005.

RECORDER'S STAMP

Name and mailing address of locator is: T & T Exploration, LLC
P O Box 6945
Incline Village, NV 89452

The Claim is approximately 1500 feet long and 600 feet wide, such that 10 feet are claimed in a North direction and 1490 feet in a South direction from the point of discovery (monument of location), at which the Notice of Location was posted, together with 300 feet on each side of the monument of location and center line of the Claim. The general course of the lode or vein is from the North to the South direction.

The number, location and markings on each corner monument are as follows:

	<u>Location</u>	<u>Markings</u>	<u>Description</u>
No. 1:	Northwest Corner	N.W. Corner LM 274	1½" x 1½" x 4' wood post
No. 2:	Northeast Corner	N.E. Corner LM 274	1½" x 1½" x 4' wood post
No. 3:	Southeast Corner	S.E. Corner LM 274	1½" x 1½" x 4' wood post
No. 4:	Southwest Corner	S.W. Corner LM 274	1½" x 1½" x 4' wood post

As erected on the ground, each corner monument is marked as described above by scribed metal tags.

The work of location consisted of making a claim map as provided in NRS 517.040.

Dated this 15th day of April, 2005

SIGNATURE OF LOCATOR

By:


H. H. Tonking, Agent

Nevada - Lode Certificate of Location - NRS. 517.050

197033

BOOK **409** PAGE **360**

BOOK **409** PAGE **361**
OFFICIAL RECORDS
RECORDED AT THE REQUEST OF
T & T EXPLORATION
2005 APR 29 PM 1:42
EUREKA COUNTY, NEVADA
M.N. REBALEATI, RECORDER
FILE NO. FEES **20.50**

**CERTIFICATE OF LOCATION
LODE MINING CLAIM**

TO ALL WHOM IT MAY CONCERN:

The undersigned hereby certifies that he has caused to be located the
LM 275 Lode Mining Claim in the following quarter sections(s):

<u>1/4</u>	<u>Section</u>	<u>Township</u>	<u>Range</u>	<u>Meridian</u>
NW	8	20 NORTH	51 EAST	MDB&M

197034

In Eureka County, Nevada, on the 5TH day of February, 2005.

RECORDER'S STAMP

Name and mailing address of locator is: T & T Exploration, LLC
P O Box 6945
Incline Village, NV 89452

The Claim is approximately 1500 feet long and 600 feet wide, such that 1490 feet are claimed in a North direction and 10 feet in a South direction from the point of discovery (monument of location), at which the Notice of Location was posted, together with 300 feet on each side of the monument of location and center line of the Claim. The general course of the lode or vein is from the North to the South direction.

The number, location and markings on each corner monument are as follows:

	<u>Location</u>	<u>Markings</u>	<u>Description</u>
No. 1:	Northwest Corner	N.W. Corner LM 275	1½" x 1½" x 4' wood post
No. 2:	Northeast Corner	N.E. Corner LM 275	1½" x 1½" x 4' wood post
No. 3:	Southeast Corner	S.E. Corner LM 275	1½" x 1½" x 4' wood post
No. 4:	Southwest Corner	S.W. Corner LM 275	1½" x 1½" x 4' wood post

As erected on the ground, each corner monument is marked as described above by scribed metal tags.

The work of location consisted of making a claim map as provided in NRS 517.040.

Dated this 15th day of April, 2005

SIGNATURE OF LOCATOR

By: H. H. Tonking, Agent

Nevada - Lode Certificate of Location - NRS. 517.050

197034

BOOK **409** PAGE **361**

**CERTIFICATE OF LOCATION
LODE MINING CLAIM**

TO ALL WHOM IT MAY CONCERN:

The undersigned hereby certifies that he has caused to be located the
LM 276 Lode Mining Claim in the following quarter sections(s):

<u>1/4</u>	<u>Section</u>	<u>Township</u>	<u>Range</u>	<u>Meridian</u>
NW	8	20 NORTH	51 EAST	MDB&M
SW	8	20 NORTH	51 EAST	MDB&M

197035

RECORDER'S STAMP

In Eureka County, Nevada, on the 5TH day of February, 2005.

Name and mailing address of locator is: T & T Exploration, LLC
P O Box 6945
Incline Village, NV 89452

The Claim is approximately 1500 feet long and 600 feet wide, such that 10 feet are claimed in a North direction and 1490 feet in a South direction from the point of discovery (monument of location), at which the Notice of Location was posted, together with 300 feet on each side of the monument of location and center line of the Claim. The general course of the lode or vein is from the North to the South direction.

The number, location and markings on each corner monument are as follows:

	<u>Location</u>	<u>Markings</u>	<u>Description</u>
No. 1:	Northwest Corner	N.W. Corner LM 276	1½" x 1½" x 4' wood post
No. 2:	Northeast Corner	N.E. Corner LM 276	1½" x 1½" x 4' wood post
No. 3:	Southeast Corner	S.E. Corner LM 276	1½" x 1½" x 4' wood post
No. 4:	Southwest Corner	S.W. Corner LM 276	1½" x 1½" x 4' wood post

As erected on the ground, each corner monument is marked as described above by scribed metal tags.

The work of location consisted of making a claim map as provided in NRS 517.040.

Dated this 15th day of April, 2005

SIGNATURE OF LOCATOR

By: 
H. H. Tonking, Agent

Nevada - Lode Certificate of Location - NRS. 517.050

197035

BOOK 409 PAGE 362

BOOK **409** PAGE **362**
OFFICIAL RECORDS
RECORDED AT THE REQUEST OF
T & T EXPLORATION
2005 APR 29 PM 1:42
EUREKA COUNTY, NEVADA
M.N. REBALEATI, RECORDER
FILE NO. **20.50**

**CERTIFICATE OF LOCATION
LODE MINING CLAIM**

BOOK **409** PAGE **363**
OFFICIAL RECORDS
RECORDED AT THE REQUEST OF
T & T EXPLORATION
2005 APR 29 PM 1:42

EUREKA COUNTY, NEVADA
M.N. REBALEATI, RECORDER
FILE NO.

FEES **20.50**

197036

TO ALL WHOM IT MAY CONCERN:

The undersigned hereby certifies that he has caused to be located the
LM 277 Lode Mining Claim in the following quarter sections(s):

<u>1/4</u>	<u>Section</u>	<u>Township</u>	<u>Range</u>	<u>Meridian</u>
NW	8	20 NORTH	51 EAST	MDB&M

In Eureka County, Nevada, on the 5TH day of February, 2005.

RECORDER'S STAMP

Name and mailing address of locator is: T & T Exploration, LLC
P O Box 6945
Incline Village, NV 89452

The Claim is approximately 1500 feet long and 600 feet wide, such that 1490 feet are claimed in a North direction and 10 feet in a South direction from the point of discovery (monument of location), at which the Notice of Location was posted, together with 300 feet on each side of the monument of location and center line of the Claim. The general course of the lode or vein is from the North to the South direction.

The number, location and markings on each corner monument are as follows:

	<u>Location</u>	<u>Markings</u>	<u>Description</u>
No. 1:	Northwest Corner	N.W. Corner LM 277	1½" x 1½" x 4' wood post
No. 2:	Northeast Corner	N.E. Corner LM 277	1½" x 1½" x 4' wood post
No. 3:	Southeast Corner	S.E. Corner LM 277	1½" x 1½" x 4' wood post
No. 4:	Southwest Corner	S.W. Corner LM 277	1½" x 1½" x 4' wood post

As erected on the ground, each corner monument is marked as described above by scribed metal tags.

The work of location consisted of making a claim map as provided in NRS 517.040.

Dated this 15th day of April, 2005

SIGNATURE OF LOCATOR

By:


H. H. Tonking, Agent

Nevada - Lode Certificate of Location - NRS. 517.050

197036

BOOK 409 PAGE 363

**CERTIFICATE OF LOCATION
LODE MINING CLAIM**

TO ALL WHOM IT MAY CONCERN:

The undersigned hereby certifies that he has caused to be located the
LM 278 Lode Mining Claim in the following quarter sections(s):

<u>1/4</u>	<u>Section</u>	<u>Township</u>	<u>Range</u>	<u>Meridian</u>
NW	8	20 NORTH	51 EAST	MDB&M
SW	8	20 NORTH	51 EAST	MDB&M

BOOK **409** PAGE **364**
OFFICIAL RECORDS
RECORDED AT THE REQUEST OF
T & T EXPLORATION
2005 APR 29 PM 1:43
EUREKA COUNTY, NEVADA
M.N. REBALEATI, RECORDER
FILE NO. **197037**
FEES **20.50**

RECORDER'S STAMP

In Eureka County, Nevada, on the 5TH day of February, 2005.

Name and mailing address of locator is: T & T Exploration, LLC
P O Box 6945
Incline Village, NV 89452

The Claim is approximately 1500 feet long and 600 feet wide, such that 10 feet are claimed in a North direction and 1490 feet in a South direction from the point of discovery (monument of location), at which the Notice of Location was posted, together with 300 feet on each side of the monument of location and center line of the Claim. The general course of the lode or vein is from the North to the South direction.

The number, location and markings on each corner monument are as follows:

	<u>Location</u>	<u>Markings</u>	<u>Description</u>
No. 1:	Northwest Corner	N.W. Corner LM 278	1½" x 1½" x 4' wood post
No. 2:	Northeast Corner	N.E. Corner LM 278	1½" x 1½" x 4' wood post
No. 3:	Southeast Corner	S.E. Corner LM 278	1½" x 1½" x 4' wood post
No. 4:	Southwest Corner	S.W. Corner LM 278	1½" x 1½" x 4' wood post

As erected on the ground, each corner monument is marked as described above by scribed metal tags.

The work of location consisted of making a claim map as provided in NRS 517.040.

Dated this 15th day of April, 2005

SIGNATURE OF LOCATOR

By: H. H. Tonking, Agent

Nevada - Lode Certificate of Location - NRS. 517.050

BOOK **409** PAGE **364**

197037

**CERTIFICATE OF LOCATION
LODE MINING CLAIM**

TO ALL WHOM IT MAY CONCERN:

The undersigned hereby certifies that he has caused to be located the
LM 279 Lode Mining Claim in the following quarter sections(s):

<u>1/4</u>	<u>Section</u>	<u>Township</u>	<u>Range</u>	<u>Meridian</u>
NW	8	20 NORTH	51 EAST	MDB&M

In Eureka County, Nevada, on the 5TH day of February, 2005.

Name and mailing address of locator is: T & T Exploration, LLC
P O Box 6945
Incline Village, NV 89452

The Claim is approximately 1500 feet long and 600 feet wide, such that 1490 feet are claimed in a North direction and 10 feet in a South direction from the point of discovery (monument of location), at which the Notice of Location was posted, together with 300 feet on each side of the monument of location and center line of the Claim. The general course of the lode or vein is from the North to the South direction.

The number, location and markings on each corner monument are as follows:

	<u>Location</u>	<u>Markings</u>	<u>Description</u>
No. 1:	Northwest Corner	N.W. Corner LM 279	1½" x 1½" x 4' wood post
No. 2:	Northeast Corner	N.E. Corner LM 279	1½" x 1½" x 4' wood post
No. 3:	Southeast Corner	S.E. Corner LM 279	1½" x 1½" x 4' wood post
No. 4:	Southwest Corner	S.W. Corner LM 279	1½" x 1½" x 4' wood post

As erected on the ground, each corner monument is marked as described above by scribed metal tags.

The work of location consisted of making a claim map as provided in NRS 517.040.

Dated this 15th day of April, 2005

SIGNATURE OF LOCATOR

By: H. H. Tonking
H. H. Tonking, Agent

BOOK 489 PAGE 365
OFFICIAL RECORDS
RECORDED AT THE REQUEST OF
T & T EXPLORATION
2005 APR 29 PM 1:43

EUREKA COUNTY, NEVADA
M.N. REBALEATI, RECORDER
FILE NO. 197038
FEES 20.50

RECORDER'S STAMP

Nevada - Lode Certificate of Location - NRS. 517.050

197038

BOOK 409 PAGE 365

**CERTIFICATE OF LOCATION
LODE MINING CLAIM**

BOOK **409** PAGE **366**
OFFICIAL RECORDS
RECORDED AT THE REQUEST OF
T & T EXPLORATION
2005 APR 29 PM 1:43

EUREKA COUNTY, NEVADA
M.N. REBALEATI, RECORDER
FILE NO. **197039** FEES **20.50**

TO ALL WHOM IT MAY CONCERN:

The undersigned hereby certifies that he has caused to be located the
LM 280 Lode Mining Claim in the following quarter sections(s):

<u>1/4</u>	<u>Section</u>	<u>Township</u>	<u>Range</u>	<u>Meridian</u>
NW	8	20 NORTH	51 EAST	MDB&M
SW	8	20 NORTH	51 EAST	MDB&M

RECORDER'S STAMP

In Eureka County, Nevada, on the 5TH day of February, 2005.

Name and mailing address of locator is: T & T Exploration, LLC
P O Box 6945
Incline Village, NV 89452

The Claim is approximately 1500 feet long and 600 feet wide, such that 10 feet are claimed in a North direction and 1490 feet in a South direction from the point of discovery (monument of location), at which the Notice of Location was posted, together with 300 feet on each side of the monument of location and center line of the Claim. The general course of the lode or vein is from the North to the South direction.

The number, location and markings on each corner monument are as follows:

	<u>Location</u>	<u>Markings</u>	<u>Description</u>
No. 1:	Northwest Corner	N.W. Corner LM 280	1½" x 1½" x 4' wood post
No. 2:	Northeast Corner	N.E. Corner LM 280	1½" x 1½" x 4' wood post
No. 3:	Southeast Corner	S.E. Corner LM 280	1½" x 1½" x 4' wood post
No. 4:	Southwest Corner	S.W. Corner LM 280	1½" x 1½" x 4' wood post

As erected on the ground, each corner monument is marked as described above by scribed metal tags.

The work of location consisted of making a claim map as provided in NRS 517.040.

Dated this 15th day of April, 2005

SIGNATURE OF LOCATOR

By:


H. H. Tonking, Agent

Nevada - Lode Certificate of Location - NRS. 517.050

197039

BOOK 409 PAGE 366

**CERTIFICATE OF LOCATION
LODE MINING CLAIM**

TO ALL WHOM IT MAY CONCERN:

The undersigned hereby certifies that he has caused to be located the
LM 281 Lode Mining Claim in the following quarter sections(s):

<u>1/4</u>	<u>Section</u>	<u>Township</u>	<u>Range</u>	<u>Meridian</u>
NW	8	20 NORTH	51 EAST	MDB&M

BOOK **409** PAGE **367**
OFFICIAL RECORDS
RECORDED AT THE REQUEST OF
T & T EXPLORATION
2005 APR 29 PM 1:43

EUREKA COUNTY, NEVADA
M.N. REBALEATI, RECORDER
FILE NO. _____
FEES **20.50**

197040

In Eureka County, Nevada, on the 5TH day of February, 2005.

RECORDER'S STAMP

Name and mailing address of locator is: **T & T Exploration, LLC**
P O Box 6945
Incline Village, NV 89452

The Claim is approximately 1500 feet long and 600 feet wide, such that 1490 feet are claimed in a North direction and 10 feet in a South direction from the point of discovery (monument of location), at which the Notice of Location was posted, together with 300 feet on each side of the monument of location and center line of the Claim. The general course of the lode or vein is from the North to the South direction.

The number, location and markings on each corner monument are as follows:

	<u>Location</u>	<u>Markings</u>	<u>Description</u>
No. 1:	Northwest Corner	N.W. Corner LM 281	1½" x 1½" x 4' wood post
No. 2:	Northeast Corner	N.E. Corner LM 281	1½" x 1½" x 4' wood post
No. 3:	Southeast Corner	S.E. Corner LM 281	1½" x 1½" x 4' wood post
No. 4:	Southwest Corner	S.W. Corner LM 281	1½" x 1½" x 4' wood post

As erected on the ground, each corner monument is marked as described above by scribed metal tags.

The work of location consisted of making a claim map as provided in NRS 517.040.

Dated this 15th day of April, 2005

SIGNATURE OF LOCATOR

By: _____

H. H. Tonking, Agent

Nevada - Lode Certificate of Location - NRS. 517.050

197040

BOOK **409** PAGE **367**

**CERTIFICATE OF LOCATION
LODE MINING CLAIM**

BOOK **409** PAGE **368**
OFFICIAL RECORDS
RECORDED AT THE REQUEST OF
T & T EXPLORATION
2005 APR 29 PM 1:43

EUREKA COUNTY, NEVADA
M.N. REBALEATI, RECORDER
FILE NO. FEES **20.50**

TO ALL WHOM IT MAY CONCERN:

The undersigned hereby certifies that he has caused to be located the
LM 282 Lode Mining Claim in the following quarter sections(s):

<u>1/4</u>	<u>Section</u>	<u>Township</u>	<u>Range</u>	<u>Meridian</u>
NW	8	20 NORTH	51 EAST	MDB&M
SW	8	20 NORTH	51 EAST	MDB&M

197041

RECORDER'S STAMP

In Eureka County, Nevada, on the 5TH day of February, 2005.

Name and mailing address of locator is: T & T Exploration, LLC
P O Box 6945
Incline Village, NV 89452

The Claim is approximately 1500 feet long and 600 feet wide, such that 10 feet are claimed in a North direction and 1490 feet in a South direction from the point of discovery (monument of location), at which the Notice of Location was posted, together with 300 feet on each side of the monument of location and center line of the Claim. The general course of the lode or vein is from the North to the South direction.

The number, location and markings on each corner monument are as follows:

	<u>Location</u>	<u>Markings</u>	<u>Description</u>
No. 1:	Northwest Corner	N.W. Corner LM 282	1½" x 1½" x 4' wood post
No. 2:	Northeast Corner	N.E. Corner LM 282	1½" x 1½" x 4' wood post
No. 3:	Southeast Corner	S.E. Corner LM 282	1½" x 1½" x 4' wood post
No. 4:	Southwest Corner	S.W. Corner LM 282	1½" x 1½" x 4' wood post

As erected on the ground, each corner monument is marked as described above by scribed metal tags.

The work of location consisted of making a claim map as provided in NRS 517.040.

Dated this 15th day of April, 2005

SIGNATURE OF LOCATOR

By:


H. H. Tonking, Agent

Nevada - Lode Certificate of Location - NRS. 517.050

197041

BOOK **409** PAGE **368**

**CERTIFICATE OF LOCATION
LODE MINING CLAIM**

BOOK **409** PAGE **369**
OFFICIAL RECORDS
RECORDED AT THE REQUEST OF
T & T EXPLORATION
2005 APR 29 PM 1:43

EUREKA COUNTY, NEVADA
M.N. REBALEATI, RECORDER
FILE NO. FEES **20.50**

197042

TO ALL WHOM IT MAY CONCERN:

The undersigned hereby certifies that he has caused to be located the
LM 283 Lode Mining Claim in the following quarter sections(s):

<u>1/4</u>	<u>Section</u>	<u>Township</u>	<u>Range</u>	<u>Meridian</u>
NW	8	20 NORTH	51 EAST	MDB&M
NE	8	20 NORTH	51 EAST	MDB&M

RECORDER'S STAMP

In Eureka County, Nevada, on the 5TH day of February, 2005.

Name and mailing address of locator is: T & T Exploration, LLC
P O Box 6945
Incline Village, NV 89452

The Claim is approximately 1500 feet long and 600 feet wide, such that 1490 feet are claimed in a North direction and 10 feet in a South direction from the point of discovery (monument of location), at which the Notice of Location was posted, together with 300 feet on each side of the monument of location and center line of the Claim. The general course of the lode or vein is from the North to the South direction.

The number, location and markings on each corner monument are as follows:

	<u>Location</u>	<u>Markings</u>	<u>Description</u>
No. 1:	Northwest Corner	N.W. Corner LM 283	1½" x 1½" x 4' wood post
No. 2:	Northeast Corner	N.E. Corner LM 283	1½" x 1½" x 4' wood post
No. 3:	Southeast Corner	S.E. Corner LM 283	1½" x 1½" x 4' wood post
No. 4:	Southwest Corner	S.W. Corner LM 283	1½" x 1½" x 4' wood post

As erected on the ground, each corner monument is marked as described above by scribed metal tags.

The work of location consisted of making a claim map as provided in NRS 517.040.

Dated this 15th day of April, 2005

SIGNATURE OF LOCATOR

By:


H. H. Tonking, Agent

Nevada - Lode Certificate of Location - NRS. 517.050

**CERTIFICATE OF LOCATION
LODE MINING CLAIM**

TO ALL WHOM IT MAY CONCERN:

The undersigned hereby certifies that he has caused to be located the
LM 284 Lode Mining Claim in the following quarter sections(s):

<u>1/4</u>	<u>Section</u>	<u>Township</u>	<u>Range</u>	<u>Meridian</u>
NW	8	20 NORTH	51 EAST	MDB&M
NE	8	20 NORTH	51 EAST	MDB&M
SW	8	20 NORTH	51 EAST	MDB&M
SE	8	20 NORTH	51 EAST	MDB&M

In Eureka County, Nevada, on the 5TH day of February, 2005.

RECORDER'S STAMP

Name and mailing address of locator is: T & T Exploration, LLC
P O Box 6945
Incline Village, NV 89452

The Claim is approximately 1500 feet long and 600 feet wide, such that 10 feet are claimed in a North direction and 1490 feet in a South direction from the point of discovery (monument of location), at which the Notice of Location was posted, together with 300 feet on each side of the monument of location and center line of the Claim. The general course of the lode or vein is from the North to the South direction.

The number, location and markings on each corner monument are as follows:


	<u>Location</u>	<u>Markings</u>	<u>Description</u>
No. 1:	Northwest Corner	N.W. Corner LM 284	1½" x 1½" x 4' wood post
No. 2:	Northeast Corner	N.E. Corner LM 284	1½" x 1½" x 4' wood post
No. 3:	Southeast Corner	S.E. Corner LM 284	1½" x 1½" x 4' wood post
No. 4:	Southwest Corner	S.W. Corner LM 284	1½" x 1½" x 4' wood post

As erected on the ground, each corner monument is marked as described above by scribed metal tags.

The work of location consisted of making a claim map as provided in NRS 517.040.

Dated this 15th day of April, 2005

SIGNATURE OF LOCATOR

By: 
H. H. Tonking, Agent

Nevada - Lode Certificate of Location - NRS. 517.050

BOOK **409** PAGE **370**
OFFICIAL RECORDS
RECORDED AT THE REQUEST OF
T & T EXPLORATION
2005 APR 29 PM 1:43
EUREKA COUNTY, NEVADA
M.N. REBALEATI, RECORDER
FILE NO. **197043**
FEES **20.30**

197043

BOOK **409** PAGE **370**

**CERTIFICATE OF LOCATION
LODE MINING CLAIM**

TO ALL WHOM IT MAY CONCERN:

The undersigned hereby certifies that he has caused to be located the
LM 285 Lode Mining Claim in the following quarter sections(s):

<u>1/4</u>	<u>Section</u>	<u>Township</u>	<u>Range</u>	<u>Meridian</u>
<u>SW</u>	<u>36</u>	<u>21 NORTH</u>	<u>50 EAST</u>	<u>MDB&M</u>

In Eureka County, Nevada, on the 5TH day of February, 2005.

RECORDER'S STAMP

Name and mailing address of locator is: T & T Exploration, LLC
P O Box 6945
Incline Village, NV 89452

The Claim is approximately 1500 feet long and 600 feet wide, such that 1490 feet are claimed in a North direction and 10 feet in a South direction from the point of discovery (monument of location), at which the Notice of Location was posted, together with 300 feet on each side of the monument of location and center line of the Claim. The general course of the lode or vein is from the North to the South direction.

The number, location and markings on each corner monument are as follows:

	<u>Location</u>	<u>Markings</u>	<u>Description</u>
No. 1:	Northwest Corner	N.W. Corner LM 285	1½" x 1½" x 4' wood post
No. 2:	Northeast Corner	N.E. Corner LM 285	1½" x 1½" x 4' wood post
No. 3:	Southeast Corner	S.E. Corner LM 285	1½" x 1½" x 4' wood post
No. 4:	Southwest Corner	S.W. Corner LM 285	1½" x 1½" x 4' wood post

As erected on the ground, each corner monument is marked as described above by scribed metal tags.

The work of location consisted of making a claim map as provided in NRS 517.040.

Dated this 15th day of April, 2005

SIGNATURE OF LOCATOR

By: H. H. Tonking
H. H. Tonking, Agent

BOOK 409 PAGE 371
OFFICIAL RECORDS
RECORDED AT THE REQUEST OF
T & T EXPLORATION
2005 APR 29 PM 1:43
EUREKA COUNTY, NEVADA
M.H. REBALEATI, RECORDER
FILE NO. 197044
FEES 20.50

Nevada - Lode Certificate of Location - NRS. 517.050

197044

BOOK 409 PAGE 371

**CERTIFICATE OF LOCATION
LODE MINING CLAIM**

BOOK 409 PAGE 372
OFFICIAL RECORDS
RECORDED AT THE REQUEST OF
T & T EXPLORATION
2005 APR 29 PM 1:43

EUREKA COUNTY, NEVADA
M.H. REBALEATI, RECORDER
FILE NO. FEES 20.50

TO ALL WHOM IT MAY CONCERN:

The undersigned hereby certifies that he has caused to be located the
LM 286 Lode Mining Claim in the following quarter sections(s):

<u>1/4</u>	<u>Section</u>	<u>Township</u>	<u>Range</u>	<u>Meridian</u>
SW	36	21 NORTH	50 EAST	MDB&M
NE	2	20 NORTH	50 EAST	MDB&M
SE	2	20 NORTH	50 EAST	MDB&M
NE	11	20 NORTH	50 EAST	MDB&M

197045

In Eureka County, Nevada, on the 5TH day of February, 2005.

RECORDER'S STAMP

Name and mailing address of locator is: T & T Exploration, LLC
P O Box 6945
Incline Village, NV 89452

The Claim is approximately 1500 feet long and 600 feet wide, such that 10 feet are claimed in a North direction and 1490 feet in a South direction from the point of discovery (monument of location), at which the Notice of Location was posted, together with 300 feet on each side of the monument of location and center line of the Claim. The general course of the lode or vein is from the North to the South direction.

The number, location and markings on each corner monument are as follows:

	<u>Location</u>	<u>Markings</u>	<u>Description</u>
No. 1:	Northwest Corner	N.W. Corner LM 286	1½" x 1½" x 4' wood post
No. 2:	Northeast Corner	N.E. Corner LM 286	1½" x 1½" x 4' wood post
No. 3:	Southeast Corner	S.E. Corner LM 286	1½" x 1½" x 4' wood post
No. 4:	Southwest Corner	S.W. Corner LM 286	1½" x 1½" x 4' wood post


As erected on the ground, each corner monument is marked as described above by scribed metal tags.

The work of location consisted of making a claim map as provided in NRS 517.040.

Dated this 15th day of April, 2005

SIGNATURE OF LOCATOR

By:


H. H. Tonking, Agent

Nevada - Lode Certificate of Location - NRS. 517.050

197045

BOOK 409 PAGE 372

BOOK 409 PAGE 373
OFFICIAL RECORDS
RECORDED AT THE REQUEST OF
T & T EXPLORATION
2005 APR 29 PM 1:43

**CERTIFICATE OF LOCATION
LODE MINING CLAIM**

TO ALL WHOM IT MAY CONCERN:

The undersigned hereby certifies that he has caused to be located the
LM 287 Lode Mining Claim in the following quarter sections(s):

<u>1/4</u>	<u>Section</u>	<u>Township</u>	<u>Range</u>	<u>Meridian</u>
SW	36	21 NORTH	50 EAST	MDB&M

EUREKA COUNTY, NEVADA
M.H. REBALEATI, RECORDER
FILE NO. 197046
FEES 20.50

In Eureka County, Nevada, on the 5TH day of February, 2005.

RECORDER'S STAMP

Name and mailing address of locator is: T & T Exploration, LLC
P O Box 6945
Incline Village, NV 89452

The Claim is approximately 1500 feet long and 600 feet wide, such that 1490 feet are claimed in a North direction and 10 feet in a South direction from the point of discovery (monument of location), at which the Notice of Location was posted, together with 300 feet on each side of the monument of location and center line of the Claim. The general course of the lode or vein is from the North to the South direction.

The number, location and markings on each corner monument are as follows:

	<u>Location</u>	<u>Markings</u>	<u>Description</u>
No. 1:	Northwest Corner	N.W. Corner LM 287	1½" x 1½" x 4' wood post
No. 2:	Northeast Corner	N.E. Corner LM 287	1½" x 1½" x 4' wood post
No. 3:	Southeast Corner	S.E. Corner LM 287	1½" x 1½" x 4' wood post
No. 4:	Southwest Corner	S.W. Corner LM 287	1½" x 1½" x 4' wood post

As erected on the ground, each corner monument is marked as described above by scribed metal tags.

The work of location consisted of making a claim map as provided in NRS 517.040.

Dated this 15th day of April, 2005

SIGNATURE OF LOCATOR

By: H. H. Tonking
H. H. Tonking, Agent

Nevada - Lode Certificate of Location - NRS. 517.050

197046

BOOK 409 PAGE 373

**CERTIFICATE OF LOCATION
LODE MINING CLAIM**

TO ALL WHOM IT MAY CONCERN:

The undersigned hereby certifies that he has caused to be located the
LM 288 Lode Mining Claim in the following quarter sections(s):

<u>1/4</u>	<u>Section</u>	<u>Township</u>	<u>Range</u>	<u>Meridian</u>
SW	36	21 NORTH	50 EAST	MDB&M
NE	2	20 NORTH	50 EAST	MDB&M
SE	2	20 NORTH	50 EAST	MDB&M
NW	1	20 NORTH	50 EAST	MDB&M
SW	1	20 NORTH	50 EAST	MDB&M
NE	11	20 NORTH	50 EAST	MDB&M
NW	12	20 NORTH	50 EAST	MDB&M

In Eureka County, Nevada, on the 5th day of February, 2005.

RECORDER'S STAMP

Name and mailing address of locator is: T & T Exploration, LLC
P O Box 6945
Incline Village, NV 89452

The Claim is approximately 1500 feet long and 600 feet wide, such that 10 feet are claimed in a North direction and 1490 feet in a South direction from the point of discovery (monument of location), at which the Notice of Location was posted, together with 300 feet on each side of the monument of location and center line of the Claim. The general course of the lode or vein is from the North to the South direction.

The number, location and markings on each corner monument are as follows:

	<u>Location</u>	<u>Markings</u>	<u>Description</u>
No. 1:	Northwest Corner	N.W. Corner LM 288	1½" x 1½" x 4' wood post
No. 2:	Northeast Corner	N.E. Corner LM 288	1½" x 1½" x 4' wood post
No. 3:	Southeast Corner	S.E. Corner LM 288	1½" x 1½" x 4' wood post
No. 4:	Southwest Corner	S.W. Corner LM 288	1½" x 1½" x 4' wood post

As erected on the ground, each corner monument is marked as described above by scribed metal tags.

The work of location consisted of making a claim map as provided in NRS 517.040.

Dated this 15th day of April, 2005

SIGNATURE OF LOCATOR

By:


H. H. Tonking, Agent

Nevada - Lode Certificate of Location - NRS. 517.050

197047

BOOK 409 PAGE 374

BOOK 409 PAGE 374
OFFICIAL RECORDS
RECORDED AT THE REQUEST OF
T & T EXPLORATION
2005 APR 29 PM 1:43
EUREKA COUNTY, NEVADA
M.N. REBALEATI, RECORDER
FILE NO. 197047
FEES \$20.50

BOOK **409** PAGE **375**
OFFICIAL RECORDS
RECORDED AT THE REQUEST OF
T & T EXPLORATION
2005 APR 29 PM 1:43

**CERTIFICATE OF LOCATION
LODE MINING CLAIM**

TO ALL WHOM IT MAY CONCERN:

The undersigned hereby certifies that he has caused to be located the
LM 289 Lode Mining Claim in the following quarter sections(s):

EUREKA COUNTY, NEVADA
M.N. REBALEATI, RECORDER
FILE NO. FEES **20.50**

197048

<u>1/4</u>	<u>Section</u>	<u>Township</u>	<u>Range</u>	<u>Meridian</u>
SW	36	21 NORTH	50 EAST	MDB&M

In Eureka County, Nevada, on the 5TH day of February, 2005.

RECORDER'S STAMP

Name and mailing address of locator is: T & T Exploration, LLC
P O Box 6945
Incline Village, NV 89452

The Claim is approximately 1500 feet long and 600 feet wide, such that 1490 feet are claimed in a North direction and 10 feet in a South direction from the point of discovery (monument of location), at which the Notice of Location was posted, together with 300 feet on each side of the monument of location and center line of the Claim. The general course of the lode or vein is from the North to the South direction.

The number, location and markings on each corner monument are as follows:


	<u>Location</u>	<u>Markings</u>	<u>Description</u>
No. 1:	Northwest Corner	N.W. Corner LM 289	1½" x 1½" x 4' wood post
No. 2:	Northeast Corner	N.E. Corner LM 289	1½" x 1½" x 4' wood post
No. 3:	Southeast Corner	S.E. Corner LM 289	1½" x 1½" x 4' wood post
No. 4:	Southwest Corner	S.W. Corner LM 289	1½" x 1½" x 4' wood post

As erected on the ground, each corner monument is marked as described above by scribed metal tags.

The work of location consisted of making a claim map as provided in NRS 517.040.

Dated this 15th day of April, 2005

SIGNATURE OF LOCATOR

By: 
H. H. Tonking, Agent

Nevada - Lode Certificate of Location - NRS. 517.050

BOOK 409 PAGE 376
OFFICIAL RECORDS
RECORDED AT THE REQUEST OF
T & T EXPLORATION

2005 APR 29 PM 1:43

EUREKA COUNTY, NEVADA
M.N. REBALEATI, RECORDER
FILE NO. FEES \$20.50

**CERTIFICATE OF LOCATION
LODE MINING CLAIM**

TO ALL WHOM IT MAY CONCERN:

The undersigned hereby certifies that he has caused to be located the
LM 290 Lode Mining Claim in the following quarter sections(s):

<u>1/4</u>	<u>Section</u>	<u>Township</u>	<u>Range</u>	<u>Meridian</u>
SW	36	21 NORTH	50 EAST	MDB&M
NW	1	20 NORTH	50 EAST	MDB&M
SW	1	20 NORTH	50 EAST	MDB&M
NW	12	20 NORTH	50 EAST	MDB&M

197049

In Eureka County, Nevada, on the 5TH day of February, 2005.

RECORDER'S STAMP

Name and mailing address of locator is: T & T Exploration, LLC
P O Box 6945
Incline Village, NV 89452

The Claim is approximately 1500 feet long and 600 feet wide, such that 10 feet are claimed in a North direction and 1490 feet in a South direction from the point of discovery (monument of location), at which the Notice of Location was posted, together with 300 feet on each side of the monument of location and center line of the Claim. The general course of the lode or vein is from the North to the South direction.

The number, location and markings on each corner monument are as follows:

	<u>Location</u>	<u>Markings</u>	<u>Description</u>
No. 1:	Northwest Corner	N.W. Corner LM 290	1½" x 1½" x 4' wood post
No. 2:	Northeast Corner	N.E. Corner LM 290	1½" x 1½" x 4' wood post
No. 3:	Southeast Corner	S.E. Corner LM 290	1½" x 1½" x 4' wood post
No. 4:	Southwest Corner	S.W. Corner LM 290	1½" x 1½" x 4' wood post

As erected on the ground, each corner monument is marked as described above by scribed metal tags.

The work of location consisted of making a claim map as provided in NRS 517.040.

Dated this 15th day of April, 2005

SIGNATURE OF LOCATOR

By:


H. H. Tonking, Agent

Nevada - Lode Certificate of Location - NRS. 517.050

BOOK 409 PAGE 376

197049

**CERTIFICATE OF LOCATION
LODE MINING CLAIM**

BOOK **409** PAGE **377**
OFFICIAL RECORDS
RECORDED AT THE REQUEST OF
T & T EXPLORATION
2005 APR 29 PM 1:44

EUREKA COUNTY, NEVADA
M.H. REBALEATI, RECORDER
FILE NO. FEES **20.50**

197050

TO ALL WHOM IT MAY CONCERN:

The undersigned hereby certifies that he has caused to be located the
LM 291 Lode Mining Claim in the following quarter sections(s):

<u>1/4</u>	<u>Section</u>	<u>Township</u>	<u>Range</u>	<u>Meridian</u>
SW	36	21 NORTH	50 EAST	MDB&M
SE	36	21 NORTH	50 EAST	MDB&M

RECORDER'S STAMP

In Eureka County, Nevada, on the 5TH day of February, 2005.

Name and mailing address of locator is: **T & T Exploration, LLC**
P O Box 6945
Incline Village, NV 89452

The Claim is approximately 1500 feet long and 600 feet wide, such that 1490 feet are claimed in a North direction and 10 feet in a South direction from the point of discovery (monument of location), at which the Notice of Location was posted, together with 300 feet on each side of the monument of location and center line of the Claim. The general course of the lode or vein is from the North to the South direction.

The number, location and markings on each corner monument are as follows:

	<u>Location</u>	<u>Markings</u>	<u>Description</u>
No. 1:	Northwest Corner	N.W. Corner LM 291	1½" x 1½" x 4' wood post
No. 2:	Northeast Corner	N.E. Corner LM 291	1½" x 1½" x 4' wood post
No. 3:	Southeast Corner	S.E. Corner LM 291	1½" x 1½" x 4' wood post
No. 4:	Southwest Corner	S.W. Corner LM 291	1½" x 1½" x 4' wood post


As erected on the ground, each corner monument is marked as described above by scribed metal tags.

The work of location consisted of making a claim map as provided in NRS 517.040.

Dated this 15th day of April, 2005

SIGNATURE OF LOCATOR

By:


H. H. Tonking, Agent

Nevada - Lode Certificate of Location - NRS. 517.050

197050

BOOK **409** PAGE **377**

BOOK 409 PAGE 378
OFFICIAL RECORDS
RECORDED AT THE REQUEST OF
T & T EXPLORATION
2005 APR 29 PM 1:44

EUREKA COUNTY, NEVADA
M.H. REBALEATI, RECORDER
FILE NO. 197051
FEES 20.50

**CERTIFICATE OF LOCATION
LODE MINING CLAIM**

TO ALL WHOM IT MAY CONCERN:

The undersigned hereby certifies that he has caused to be located the
LM 292 Lode Mining Claim in the following quarter sections(s):

<u>1/4</u>	<u>Section</u>	<u>Township</u>	<u>Range</u>	<u>Meridian</u>
SW	36	21 NORTH	50 EAST	MDB&M
SE	36	21 NORTH	50 EAST	MDB&M
NW	1	20 NORTH	50 EAST	MDB&M
SW	1	20 NORTH	50 EAST	MDB&M
NW	12	20 NORTH	50 EAST	MDB&M

In Eureka County, Nevada, on the 5th day of February, 2005.

RECORDER'S STAMP

Name and mailing address of locator is: T & T Exploration, LLC
P O Box 6945
Incline Village, NV 89452

The Claim is approximately 1500 feet long and 600 feet wide, such that 10 feet are claimed in a North direction and 1490 feet in a South direction from the point of discovery (monument of location), at which the Notice of Location was posted, together with 300 feet on each side of the monument of location and center line of the Claim. The general course of the lode or vein is from the North to the South direction.

The number, location and markings on each corner monument are as follows:

	<u>Location</u>	<u>Markings</u>	<u>Description</u>
No. 1:	Northwest Corner	N.W. Corner LM 292	1½" x 1½" x 4' wood post
No. 2:	Northeast Corner	N.E. Corner LM 292	1½" x 1½" x 4' wood post
No. 3:	Southeast Corner	S.E. Corner LM 292	1½" x 1½" x 4' wood post
No. 4:	Southwest Corner	S.W. Corner LM 292	1½" x 1½" x 4' wood post

As erected on the ground, each corner monument is marked as described above by scribed metal tags.

The work of location consisted of making a claim map as provided in NRS 517.040.

Dated this 15th day of April, 2005

SIGNATURE OF LOCATOR

By:


H. H. Tonking, Agent

Nevada - Lode Certificate of Location - NRS. 517.050

197051

BOOK 409 PAGE 378

BOOK 409 PAGE 379
OFFICIAL RECORDS
RECORDED AT THE REQUEST OF
T & T EXPLORATION
2005 APR 29 PM 1:44
EUREKA COUNTY, NEVADA
M.H. REBALEATI, RECORDER
FILE NO. FEES 20.50

**CERTIFICATE OF LOCATION
LODE MINING CLAIM**

TO ALL WHOM IT MAY CONCERN:

The undersigned hereby certifies that he has caused to be located the
LM 293 Lode Mining Claim in the following quarter sections(s):

<u>1/4</u>	<u>Section</u>	<u>Township</u>	<u>Range</u>	<u>Meridian</u>
SE	36	21 NORTH	50 EAST	MDB&M

197052

In Eureka County, Nevada, on the 5TH day of February, 2005.

RECORDER'S STAMP

Name and mailing address of locator is: T & T Exploration, LLC
P O Box 6945
Incline Village, NV 89452

The Claim is approximately 1500 feet long and 600 feet wide, such that 1490 feet are claimed in a North direction and 10 feet in a South direction from the point of discovery (monument of location), at which the Notice of Location was posted, together with 300 feet on each side of the monument of location and center line of the Claim. The general course of the lode or vein is from the North to the South direction.

The number, location and markings on each corner monument are as follows:

	<u>Location</u>	<u>Markings</u>	<u>Description</u>
No. 1:	Northwest Corner	N.W. Corner LM 293	1½" x 1½" x 4' wood post
No. 2:	Northeast Corner	N.E. Corner LM 293	1½" x 1½" x 4' wood post
No. 3:	Southeast Corner	S.E. Corner LM 293	1½" x 1½" x 4' wood post
No. 4:	Southwest Corner	S.W. Corner LM 293	1½" x 1½" x 4' wood post

As erected on the ground, each corner monument is marked as described above by scribed metal tags.

The work of location consisted of making a claim map as provided in NRS 517.040.

Dated this 15th day of April, 2005

SIGNATURE OF LOCATOR

By:


H. H. Tonking, Agent

Nevada - Lode Certificate of Location - NRS. 517.050

197052

BOOK 409 PAGE 379

**CERTIFICATE OF LOCATION
LODE MINING CLAIM**

BOOK **409** PAGE **380**
OFFICIAL RECORDS
RECORDED AT THE REQUEST OF
T & T EXPLORATION
2005 APR 29 PM 1:44

EUREKA COUNTY, NEVADA
M.H. REBALEATI, RECORDER
FILE NO. FEES **20.00**

197053

TO ALL WHOM IT MAY CONCERN:

The undersigned hereby certifies that he has caused to be located the
LM 294 Lode Mining Claim in the following quarter sections(s):

<u>1/4</u>	<u>Section</u>	<u>Township</u>	<u>Range</u>	<u>Meridian</u>
SE	36	21 NORTH	50 EAST	MDB&M
NW	1	20 NORTH	50 EAST	MDB&M
SW	1	20 NORTH	50 EAST	MDB&M
NW	12	20 NORTH	50 EAST	MDB&M

In Eureka County, Nevada, on the 5TH day of February, 2005.

RECORDER'S STAMP

Name and mailing address of locator is: T & T Exploration, LLC
P O Box 6945
Incline Village, NV 89452

The Claim is approximately 1500 feet long and 600 feet wide, such that 10 feet are claimed in a North direction and 1490 feet in a South direction from the point of discovery (monument of location), at which the Notice of Location was posted, together with 300 feet on each side of the monument of location and center line of the Claim. The general course of the lode or vein is from the North to the South direction.

The number, location and markings on each corner monument are as follows:

	<u>Location</u>	<u>Markings</u>	<u>Description</u>
No. 1:	Northwest Corner	N.W. Corner LM 294	1½" x 1½" x 4' wood post
No. 2:	Northeast Corner	N.E. Corner LM 294	1½" x 1½" x 4' wood post
No. 3:	Southeast Corner	S.E. Corner LM 294	1½" x 1½" x 4' wood post
No. 4:	Southwest Corner	S.W. Corner LM 294	1½" x 1½" x 4' wood post


As erected on the ground, each corner monument is marked as described above by scribed metal tags.

The work of location consisted of making a claim map as provided in NRS 517.040.

Dated this 15th day of April, 2005

SIGNATURE OF LOCATOR

By:


H. H. Tonking, Agent

Nevada - Lode Certificate of Location - NRS. 517.050

BOOK **409** PAGE **380**

197053

BOOK 409 PAGE 381
OFFICIAL RECORDS
RECORDED AT THE REQUEST OF
T & T EXPLORATION
2005 APR 29 PM 1:44

EUREKA COUNTY, NEVADA
M.N. REBALEATI, RECORDER
FILE NO. FEES

197054

20.50

**CERTIFICATE OF LOCATION
LODE MINING CLAIM**

TO ALL WHOM IT MAY CONCERN:

The undersigned hereby certifies that he has caused to be located the
LM 295 Lode Mining Claim in the following quarter sections(s):

<u>1/4</u>	<u>Section</u>	<u>Township</u>	<u>Range</u>	<u>Meridian</u>
<u>SE</u>	<u>36</u>	<u>21 NORTH</u>	<u>50 EAST</u>	<u>MDB&M</u>

In Eureka County, Nevada, on the 5TH day of February, 2005.

RECORDER'S STAMP

Name and mailing address of locator is: T & T Exploration, LLC
P O Box 6945
Incline Village, NV 89452

The Claim is approximately 1500 feet long and 600 feet wide, such that 1490 feet are claimed in a North direction and 10 feet in a South direction from the point of discovery (monument of location), at which the Notice of Location was posted, together with 300 feet on each side of the monument of location and center line of the Claim. The general course of the lode or vein is from the North to the South direction.

The number, location and markings on each corner monument are as follows:

	<u>Location</u>	<u>Markings</u>	<u>Description</u>
No. 1:	Northwest Corner	N.W. Corner LM 295	1½" x 1½" x 4' wood post
No. 2:	Northeast Corner	N.E. Corner LM 295	1½" x 1½" x 4' wood post
No. 3:	Southeast Corner	S.E. Corner LM 295	1½" x 1½" x 4' wood post
No. 4:	Southwest Corner	S.W. Corner LM 295	1½" x 1½" x 4' wood post

As erected on the ground, each corner monument is marked as described above by scribed metal tags.

The work of location consisted of making a claim map as provided in NRS 517.040.

Dated this 15th day of April, 2005

SIGNATURE OF LOCATOR

By:


H. H. Tonking, Agent

Nevada - Lode Certificate of Location - NRS. 517.050

197054

BOOK 409 PAGE 381

**CERTIFICATE OF LOCATION
LODE MINING CLAIM**

BOOK **409** PAGE **382**
OFFICIAL RECORDS
RECORDED AT THE REQUEST OF
T & T EXPLORATION
2005 APR 29 PM 1:44

EUREKA COUNTY, NEVADA
M.N. REBALEATI, RECORDER
FILE NO. FEES **20.50**

TO ALL WHOM IT MAY CONCERN:

The undersigned hereby certifies that he has caused to be located the
LM 296 Lode Mining Claim in the following quarter sections(s):

<u>1/4</u>	<u>Section</u>	<u>Township</u>	<u>Range</u>	<u>Meridian</u>
SE	36	21 NORTH	50 EAST	MDB&M
NW	1	20 NORTH	50 EAST	MDB&M
NE	1	20 NORTH	50 EAST	MDB&M
SE	1	20 NORTH	50 EAST	MDB&M
SW	1	20 NORTH	50 EAST	MDB&M
NW	12	20 NORTH	50 EAST	MDB&M
NE	12	20 NORTH	50 EAST	MDB&M

In Eureka County, Nevada, on the 5th day of February, 2005.

197055

RECORDER'S STAMP

Name and mailing address of locator is: T & T Exploration, LLC
P O Box 6945
Incline Village, NV 89452

The Claim is approximately 1500 feet long and 600 feet wide, such that 10 feet are claimed in a North direction and 1490 feet in a South direction from the point of discovery (monument of location), at which the Notice of Location was posted, together with 300 feet on each side of the monument of location and center line of the Claim. The general course of the lode or vein is from the North to the South direction.

The number, location and markings on each corner monument are as follows:

	<u>Location</u>	<u>Markings</u>	<u>Description</u>
No. 1:	Northwest Corner	N.W. Corner LM 296	1½" x 1½" x 4' wood post
No. 2:	Northeast Corner	N.E. Corner LM 296	1½" x 1½" x 4' wood post
No. 3:	Southeast Corner	S.E. Corner LM 296	1½" x 1½" x 4' wood post
No. 4:	Southwest Corner	S.W. Corner LM 296	1½" x 1½" x 4' wood post

As erected on the ground, each corner monument is marked as described above by scribed metal tags.

The work of location consisted of making a claim map as provided in NRS 517.040.

Dated this 15th day of April, 2005

SIGNATURE OF LOCATOR

By:


H. H. Tonking, Agent

Nevada - Lode Certificate of Location - NRS. 517.050

BOOK **409** PAGE **382**

197055

BOOK 409 PAGE 383
OFFICIAL RECORDS
RECORDED AT THE REQUEST OF
T & T EXPLORATION
2005 APR 29 PM 1:44

EUREKA COUNTY, NEVADA
M.N. REBALEATI, RECORDER
FILE NO. FEES 20.50

197056

**CERTIFICATE OF LOCATION
LODE MINING CLAIM**

TO ALL WHOM IT MAY CONCERN:

The undersigned hereby certifies that he has caused to be located the
LM 297 Lode Mining Claim in the following quarter sections(s):

<u>1/4</u>	<u>Section</u>	<u>Township</u>	<u>Range</u>	<u>Meridian</u>
SE	36	21 NORTH	50 EAST	MDB&M

In Eureka County, Nevada, on the 5TH day of February, 2005.

RECORDER'S STAMP

Name and mailing address of locator is: T & T Exploration, LLC
P O Box 6945
Incline Village, NV 89452

The Claim is approximately 1500 feet long and 600 feet wide, such that 1490 feet are claimed in a North direction and 10 feet in a South direction from the point of discovery (monument of location), at which the Notice of Location was posted, together with 300 feet on each side of the monument of location and center line of the Claim. The general course of the lode or vein is from the North to the South direction.

The number, location and markings on each corner monument are as follows:

	<u>Location</u>	<u>Markings</u>	<u>Description</u>
No. 1:	Northwest Corner	N.W. Corner LM 297	1½" x 1½" x 4' wood post
No. 2:	Northeast Corner	N.E. Corner LM 297	1½" x 1½" x 4' wood post
No. 3:	Southeast Corner	S.E. Corner LM 297	1½" x 1½" x 4' wood post
No. 4:	Southwest Corner	S.W. Corner LM 297	1½" x 1½" x 4' wood post

As erected on the ground, each corner monument is marked as described above by scribed metal tags.

The work of location consisted of making a claim map as provided in NRS 517.040.

Dated this 15th day of April, 2005

SIGNATURE OF LOCATOR

By: 
H. H. Tonking, Agent

Nevada - Lode Certificate of Location - NRS. 517.050

197056

BOOK 409 PAGE 383

BOOK 409 PAGE 384
OFFICIAL RECORDS
RECORDED AT THE REQUEST OF
T & T EXPLORATION
2005 APR 29 PM 1:44

EUREKA COUNTY, NEVADA
M.N. REBALEATI, RECORDER
FILE NO. FEES 20.50

197057

**CERTIFICATE OF LOCATION
LODE MINING CLAIM**

TO ALL WHOM IT MAY CONCERN:

The undersigned hereby certifies that he has caused to be located the
LM 298 Lode Mining Claim in the following quarter sections(s):

<u>1/4</u>	<u>Section</u>	<u>Township</u>	<u>Range</u>	<u>Meridian</u>
SE	36	21 NORTH	50 EAST	MDB&M
NE	1	20 NORTH	50 EAST	MDB&M
SE	1	20 NORTH	50 EAST	MDB&M
NE	12	20 NORTH	50 EAST	MDB&M

In Eureka County, Nevada, on the 5TH day of February, 2005.

RECORDER'S STAMP

Name and mailing address of locator is: T & T Exploration, LLC
P O Box 6945
Incline Village, NV 89452

The Claim is approximately 1500 feet long and 600 feet wide, such that 10 feet are claimed in a North direction and 1490 feet in a South direction from the point of discovery (monument of location), at which the Notice of Location was posted, together with 300 feet on each side of the monument of location and center line of the Claim. The general course of the lode or vein is from the North to the South direction.

The number, location and markings on each corner monument are as follows:

	<u>Location</u>	<u>Markings</u>	<u>Description</u>
No. 1:	Northwest Corner	N.W. Corner LM 298	1½" x 1½" x 4' wood post
No. 2:	Northeast Corner	N.E. Corner LM 298	1½" x 1½" x 4' wood post
No. 3:	Southeast Corner	S.E. Corner LM 298	1½" x 1½" x 4' wood post
No. 4:	Southwest Corner	S.W. Corner LM 298	1½" x 1½" x 4' wood post

As erected on the ground, each corner monument is marked as described above by scribed metal tags.

The work of location consisted of making a claim map as provided in NRS 517.040.

Dated this 15th day of April, 2005

SIGNATURE OF LOCATOR

By: H. H. Tonking
H. H. Tonking, Agent

Nevada - Lode Certificate of Location - NRS. 517.050

197057

BOOK 409 PAGE 384

BOOK 409 PAGE 385
OFFICIAL RECORDS
RECORDED AT THE REQUEST OF
T & T EXPLORATION
2005 APR 29 PM 1:44
EUREKA COUNTY, NEVADA
M.N. REBALEATI, RECORDER
FILE NO. FEES \$20.50

**CERTIFICATE OF LOCATION
LODE MINING CLAIM**

TO ALL WHOM IT MAY CONCERN:

The undersigned hereby certifies that he has caused to be located the
LM 299 Lode Mining Claim in the following quarter sections(s):

<u>1/4</u>	<u>Section</u>	<u>Township</u>	<u>Range</u>	<u>Meridian</u>
SE	36	21 NORTH	50 EAST	MDB&M
SW	31	21 NORTH	51 EAST	MDB&M

197058

RECORDER'S STAMP

In Eureka County, Nevada, on the 5TH day of February, 2005.

Name and mailing address of locator is: T & T Exploration, LLC
P O Box 6945
Incline Village, NV 89452

The Claim is approximately 1500 feet long and 600 feet wide, such that 1490 feet are claimed in a North direction and 10 feet in a South direction from the point of discovery (monument of location), at which the Notice of Location was posted, together with 300 feet on each side of the monument of location and center line of the Claim. The general course of the lode or vein is from the North to the South direction.

The number, location and markings on each corner monument are as follows:

	<u>Location</u>	<u>Markings</u>	<u>Description</u>
No. 1:	Northwest Corner	N.W. Corner LM 299	1½" x 1½" x 4' wood post
No. 2:	Northeast Corner	N.E. Corner LM 299	1½" x 1½" x 4' wood post
No. 3:	Southeast Corner	S.E. Corner LM 299	1½" x 1½" x 4' wood post
No. 4:	Southwest Corner	S.W. Corner LM 299	1½" x 1½" x 4' wood post

As erected on the ground, each corner monument is marked as described above by scribed metal tags.

The work of location consisted of making a claim map as provided in NRS 517.040.

Dated this 15th day of April, 2005

SIGNATURE OF LOCATOR

By: H. H. Tonking, Agent

Nevada - Lode Certificate of Location - NRS. 517.050

197058

BOOK 409 PAGE 385

**CERTIFICATE OF LOCATION
LODE MINING CLAIM**

TO ALL WHOM IT MAY CONCERN:

The undersigned hereby certifies that he has caused to be located the
LM 300 Lode Mining Claim in the following quarter sections(s):

<u>1/4</u>	<u>Section</u>	<u>Township</u>	<u>Range</u>	<u>Meridian</u>
SE	36	21 NORTH	50 EAST	MDB&M
SW	31	21 NORTH	51 EAST	MDB&M
NE	1	20 NORTH	50 EAST	MDB&M
SE	1	20 NORTH	50 EAST	MDB&M
NE	12	20 NORTH	50 EAST	MDB&M

197059

EUREKA COUNTY, NEVADA
M.N. REBALEATI, RECORDER
FILE NO. FEES 20.50

In Eureka County, Nevada, on the 5th day of February, 2005.

RECORDER'S STAMP

Name and mailing address of locator is: T & T Exploration, LLC
P O Box 6945
Incline Village, NV 89452

The Claim is approximately 1500 feet long and 600 feet wide, such that 10 feet are claimed in a North direction and 1490 feet in a South direction from the point of discovery (monument of location), at which the Notice of Location was posted, together with 300 feet on each side of the monument of location and center line of the Claim. The general course of the lode or vein is from the North to the South direction.

The number, location and markings on each corner monument are as follows:

	<u>Location</u>	<u>Markings</u>	<u>Description</u>
No. 1:	Northwest Corner	N.W. Corner LM 300	1½" x 1½" x 4' wood post
No. 2:	Northeast Corner	N.E. Corner LM 300	1½" x 1½" x 4' wood post
No. 3:	Southeast Corner	S.E. Corner LM 300	1½" x 1½" x 4' wood post
No. 4:	Southwest Corner	S.W. Corner LM 300	1½" x 1½" x 4' wood post

As erected on the ground, each corner monument is marked as described above by scribed metal tags.

The work of location consisted of making a claim map as provided in NRS 517.040.

Dated this 15th day of April, 2005

SIGNATURE OF LOCATOR

By: H. H. Tonking
H. H. Tonking, Agent

Nevada - Lode Certificate of Location - NRS. 517.050

197059

BOOK 409 PAGE 387
OFFICIAL RECORDS
RECORDED AT THE REQUEST OF
T & T EXPLORATION
2005 APR 29 PM 1:44

**CERTIFICATE OF LOCATION
LODE MINING CLAIM**

TO ALL WHOM IT MAY CONCERN:

The undersigned hereby certifies that he has caused to be located the
LM 301 Lode Mining Claim in the following quarter sections(s):

<u>1/4</u>	<u>Section</u>	<u>Township</u>	<u>Range</u>	<u>Meridian</u>
SW	31	21 NORTH	51 EAST	MDB&M

197060

In Eureka County, Nevada, on the 5TH day of February, 2005.

RECORDER'S STAMP

Name and mailing address of locator is: T & T Exploration, LLC
P O Box 6945
Incline Village, NV 89452

The Claim is approximately 1500 feet long and 600 feet wide, such that 1490 feet are claimed in a North direction and 10 feet in a South direction from the point of discovery (monument of location), at which the Notice of Location was posted, together with 300 feet on each side of the monument of location and center line of the Claim. The general course of the lode or vein is from the North to the South direction.

The number, location and markings on each corner monument are as follows:

	<u>Location</u>	<u>Markings</u>	<u>Description</u>
No. 1:	Northwest Corner	N.W. Corner LM 301	1½" x 1½" x 4' wood post
No. 2:	Northeast Corner	N.E. Corner LM 301	1½" x 1½" x 4' wood post
No. 3:	Southeast Corner	S.E. Corner LM 301	1½" x 1½" x 4' wood post
No. 4:	Southwest Corner	S.W. Corner LM 301	1½" x 1½" x 4' wood post

As erected on the ground, each corner monument is marked as described above by scribed metal tags.

The work of location consisted of making a claim map as provided in NRS 517.040.

Dated this 15th day of April, 2005

SIGNATURE OF LOCATOR

By: H. H. Tonking, Agent

Nevada - Lode Certificate of Location - NRS. 517.050

BOOK 409 PAGE 387

197060

BOOK 409 PAGE 388
OFFICIAL RECORDS
RECORDED AT THE REQUEST OF
T & T EXPLORATION
2005 APR 29 PM 1:44

**CERTIFICATE OF LOCATION
LODE MINING CLAIM**

TO ALL WHOM IT MAY CONCERN:

The undersigned hereby certifies that he has caused to be located the
LM 302 Lode Mining Claim in the following quarter sections(s):

EUREKA COUNTY, NEVADA
M.N. REBALEATI, RECORDER
FILE NO. FEES 20.50

<u>1/4</u>	<u>Section</u>	<u>Township</u>	<u>Range</u>	<u>Meridian</u>
SW	31	21 NORTH	51 EAST	MDB&M
NE	1	20 NORTH	50 EAST	MDB&M
SE	1	20 NORTH	50 EAST	MDB&M
NE	12	20 NORTH	50 EAST	MDB&M

197061

In Eureka County, Nevada, on the 5TH day of February, 2005.

RECORDER'S STAMP

Name and mailing address of locator is: T & T Exploration, LLC
P O Box 6945
Incline Village, NV 89452

The Claim is approximately 1500 feet long and 600 feet wide, such that 10 feet are claimed in a North direction and 1490 feet in a South direction from the point of discovery (monument of location), at which the Notice of Location was posted, together with 300 feet on each side of the monument of location and center line of the Claim. The general course of the lode or vein is from the North to the South direction.

The number, location and markings on each corner monument are as follows:

	<u>Location</u>	<u>Markings</u>	<u>Description</u>
No. 1:	Northwest Corner	N.W. Corner LM 302	1½" x 1½" x 4' wood post
No. 2:	Northeast Corner	N.E. Corner LM 302	1½" x 1½" x 4' wood post
No. 3:	Southeast Corner	S.E. Corner LM 302	1½" x 1½" x 4' wood post
No. 4:	Southwest Corner	S.W. Corner LM 302	1½" x 1½" x 4' wood post

As erected on the ground, each corner monument is marked as described above by scribed metal tags.

The work of location consisted of making a claim map as provided in NRS 517.040.

Dated this 15th day of April, 2005

SIGNATURE OF LOCATOR

By: H. H. Tonking
H. H. Tonking, Agent

Nevada - Lode Certificate of Location - NRS. 517.050

197061

BOOK 409 PAGE 388

BOOK 409 PAGE 389
OFFICIAL RECORDS
RECORDED AT THE REQUEST OF
T & T EXPLORATION
2005 APR 29 PM 1:44

**CERTIFICATE OF LOCATION
LODE MINING CLAIM**

TO ALL WHOM IT MAY CONCERN:

The undersigned hereby certifies that he has caused to be located the
LM 303 Lode Mining Claim in the following quarter sections(s):

EUREKA COUNTY, NEVADA
M.N. REBALEATI, RECORDER
FILE NO. FEES 20.50
197062

<u>1/4</u>	<u>Section</u>	<u>Township</u>	<u>Range</u>	<u>Meridian</u>
<u>SW</u>	<u>31</u>	<u>21 NORTH</u>	<u>51 EAST</u>	<u>MDB&M</u>

In Eureka County, Nevada, on the 5TH day of February, 2005.

RECORDER'S STAMP

Name and mailing address of locator is: T & T Exploration, LLC
P O Box 6945
Incline Village, NV 89452

The Claim is approximately 1500 feet long and 600 feet wide, such that 1490 feet are claimed in a North direction and 10 feet in a South direction from the point of discovery (monument of location), at which the Notice of Location was posted, together with 300 feet on each side of the monument of location and center line of the Claim. The general course of the lode or vein is from the North to the South direction.

The number, location and markings on each corner monument are as follows:

	<u>Location</u>	<u>Markings</u>	<u>Description</u>
No. 1:	Northwest Corner	N.W. Corner LM 303	1½" x 1½" x 4' wood post
No. 2:	Northeast Corner	N.E. Corner LM 303	1½" x 1½" x 4' wood post
No. 3:	Southeast Corner	S.E. Corner LM 303	1½" x 1½" x 4' wood post
No. 4:	Southwest Corner	S.W. Corner LM 303	1½" x 1½" x 4' wood post

As erected on the ground, each corner monument is marked as described above by scribed metal tags.

The work of location consisted of making a claim map as provided in NRS 517.040.

Dated this 15th day of April, 2005

SIGNATURE OF LOCATOR

By: [Signature]
H. H. Tonking, Agent

Nevada - Lode Certificate of Location - NRS. 517.050

197062

BOOK 409 PAGE 389

BOOK 469 PAGE 396
OFFICIAL RECORDS
RECORDED AT THE REQUEST OF
T & T EXPLORATION
2005 APR 29 PM 1:45

**CERTIFICATE OF LOCATION
LODE MINING CLAIM**

TO ALL WHOM IT MAY CONCERN:

The undersigned hereby certifies that he has caused to be located the
LM 304 Lode Mining Claim in the following quarter sections(s):

<u>1/4</u>	<u>Section</u>	<u>Township</u>	<u>Range</u>	<u>Meridian</u>
SW	31	21 NORTH	51 EAST	MDB&M
NE	1	20 NORTH	50 EAST	MDB&M
SE	1	20 NORTH	50 EAST	MDB&M
NE	12	20 NORTH	50 EAST	MDB&M

197063

EUREKA COUNTY, NEVADA
M.N. REBALEATI, RECORDER
FILE NO. FEES 20.50

In Eureka County, Nevada, on the 5TH day of February, 2005.

RECORDER'S STAMP

Name and mailing address of locator is: T & T Exploration, LLC
P O Box 6945
Incline Village, NV 89452

The Claim is approximately 1500 feet long and 600 feet wide, such that 10 feet are claimed in a North direction and 1490 feet in a South direction from the point of discovery (monument of location), at which the Notice of Location was posted, together with 300 feet on each side of the monument of location and center line of the Claim. The general course of the lode or vein is from the North to the South direction.

The number, location and markings on each corner monument are as follows:

	<u>Location</u>	<u>Markings</u>	<u>Description</u>
No. 1:	Northwest Corner	N.W. Corner LM 304	1½" x 1½" x 4' wood post
No. 2:	Northeast Corner	N.E. Corner LM 304	1½" x 1½" x 4' wood post
No. 3:	Southeast Corner	S.E. Corner LM 304	1½" x 1½" x 4' wood post
No. 4:	Southwest Corner	S.W. Corner LM 304	1½" x 1½" x 4' wood post


As erected on the ground, each corner monument is marked as described above by scribed metal tags.

The work of location consisted of making a claim map as provided in NRS 517.040.

Dated this 15th day of April, 2005

SIGNATURE OF LOCATOR

By:


H. H. Tonking, Agent

Nevada - Lode Certificate of Location - NRS. 517.050

BOOK 409 PAGE 390

197063

BOOK 409 PAGE 391
OFFICIAL RECORDS
RECORDED AT THE REQUEST OF
T & T EXPLORATION
2005 APR 29 PM 1:45

**CERTIFICATE OF LOCATION
LODE MINING CLAIM**

TO ALL WHOM IT MAY CONCERN:

The undersigned hereby certifies that he has caused to be located the
LM 305 Lode Mining Claim in the following quarter sections(s):

<u>1/4</u>	<u>Section</u>	<u>Township</u>	<u>Range</u>	<u>Meridian</u>
<u>SW</u>	<u>31</u>	<u>21 NORTH</u>	<u>51 EAST</u>	<u>MDB&M</u>

EUREKA COUNTY, NEVADA
M.N. REBALEATI, RECORDER
FILE NO. FEES 20.50

197064

In Eureka County, Nevada, on the 5TH day of February, 2005.

RECORDER'S STAMP

Name and mailing address of locator is: T & T Exploration, LLC
P O Box 6945
Incline Village, NV 89452

The Claim is approximately 1500 feet long and 600 feet wide, such that 1490 feet are claimed in a North direction and 10 feet in a South direction from the point of discovery (monument of location), at which the Notice of Location was posted, together with 300 feet on each side of the monument of location and center line of the Claim. The general course of the lode or vein is from the North to the South direction.

The number, location and markings on each corner monument are as follows:

	<u>Location</u>	<u>Markings</u>	<u>Description</u>
No. 1:	Northwest Corner	N.W. Corner LM 305	1½" x 1½" x 4' wood post
No. 2:	Northeast Corner	N.E. Corner LM 305	1½" x 1½" x 4' wood post
No. 3:	Southeast Corner	S.E. Corner LM 305	1½" x 1½" x 4' wood post
No. 4:	Southwest Corner	S.W. Corner LM 305	1½" x 1½" x 4' wood post

As erected on the ground, each corner monument is marked as described above by scribed metal tags.

The work of location consisted of making a claim map as provided in NRS 517.040.

Dated this 15th day of April, 2005

SIGNATURE OF LOCATOR

By: H. H. Tonking, Agent

Nevada - Lode Certificate of Location - NRS. 517.050

197064

BOOK 409 PAGE 391

**CERTIFICATE OF LOCATION
LODE MINING CLAIM**

TO ALL WHOM IT MAY CONCERN:

The undersigned hereby certifies that he has caused to be located the
LM 306 Lode Mining Claim in the following quarter sections(s):

EUREKA COUNTY, NEVADA
M.N. REBALEATI, RECORDER
FILE NO. FEES 20.50
197065

<u>1/4</u>	<u>Section</u>	<u>Township</u>	<u>Range</u>	<u>Meridian</u>
SW	31	21 NORTH	51 EAST	MDB&M
NW	6	20 NORTH	51 EAST	MDB&M
SW	6	20 NORTH	51 EAST	MDB&M
NW	7	20 NORTH	51 EAST	MDB&M

In Eureka County, Nevada, on the 5TH day of February, 2005.

RECORDER'S STAMP

Name and mailing address of locator is: T & T Exploration, LLC
P O Box 6945
Incline Village, NV 89452

The Claim is approximately 1500 feet long and 600 feet wide, such that 10 feet are claimed in a North direction and 1490 feet in a South direction from the point of discovery (monument of location), at which the Notice of Location was posted, together with 300 feet on each side of the monument of location and center line of the Claim. The general course of the lode or vein is from the North to the South direction.

The number, location and markings on each corner monument are as follows:

	<u>Location</u>	<u>Markings</u>	<u>Description</u>
No. 1:	Northwest Corner	N.W. Corner LM 306	1½" x 1½" x 4' wood post
No. 2:	Northeast Corner	N.E. Corner LM 306	1½" x 1½" x 4' wood post
No. 3:	Southeast Corner	S.E. Corner LM 306	1½" x 1½" x 4' wood post
No. 4:	Southwest Corner	S.W. Corner LM 306	1½" x 1½" x 4' wood post

As erected on the ground, each corner monument is marked as described above by scribed metal tags.

The work of location consisted of making a claim map as provided in NRS 517.040.

Dated this 15th day of April, 2005

SIGNATURE OF LOCATOR

By:


H. H. Tonking, Agent

Nevada - Lode Certificate of Location - NRS. 517.050

197065

BOOK 409 PAGE 393
OFFICIAL RECORDS
RECORDED AT THE REQUEST OF
T & T EXPLORATION

2005 APR 29 PM 1:45

EUREKA COUNTY, NEVADA
M.N. REBALEATI, RECORDER
FILE NO. FEES 20.50

197066

**CERTIFICATE OF LOCATION
LODE MINING CLAIM**

TO ALL WHOM IT MAY CONCERN:

The undersigned hereby certifies that he has caused to be located the
LM 307 Lode Mining Claim in the following quarter sections(s):

<u>1/4</u>	<u>Section</u>	<u>Township</u>	<u>Range</u>	<u>Meridian</u>
SW	31	21 NORTH	51 EAST	MDB&M

In Eureka County, Nevada, on the 5TH day of February, 2005.

RECORDER'S STAMP

Name and mailing address of locator is: T & T Exploration, LLC
P O Box 6945
Incline Village, NV 89452

The Claim is approximately 1500 feet long and 600 feet wide, such that 1490 feet are claimed in a North direction and 10 feet in a South direction from the point of discovery (monument of location), at which the Notice of Location was posted, together with 300 feet on each side of the monument of location and center line of the Claim. The general course of the lode or vein is from the North to the South direction.

The number, location and markings on each corner monument are as follows:

	<u>Location</u>	<u>Markings</u>	<u>Description</u>
No. 1:	Northwest Corner	N.W. Corner LM 307	1½" x 1½" x 4' wood post
No. 2:	Northeast Corner	N.E. Corner LM 307	1½" x 1½" x 4' wood post
No. 3:	Southeast Corner	S.E. Corner LM 307	1½" x 1½" x 4' wood post
No. 4:	Southwest Corner	S.W. Corner LM 307	1½" x 1½" x 4' wood post

As erected on the ground, each corner monument is marked as described above by scribed metal tags.

The work of location consisted of making a claim map as provided in NRS 517.040.

Dated this 15th day of April, 2005

SIGNATURE OF LOCATOR

By:


H. H. Tonking, Agent

Nevada - Lode Certificate of Location - NRS. 517.050

197066

**CERTIFICATE OF LOCATION
LODE MINING CLAIM**

BOOK **409** PAGE **394**
OFFICIAL RECORDS
RECORDED AT THE REQUEST OF
T & T EXPLORATION
2005 APR 29 PM 1:45

EUREKA COUNTY, NEVADA
M.M. REBALEATI, RECORDER
FILE NO. FEES **20.50**

TO ALL WHOM IT MAY CONCERN:

The undersigned hereby certifies that he has caused to be located the
LM 308 Lode Mining Claim in the following quarter sections(s):

<u>1/4</u>	<u>Section</u>	<u>Township</u>	<u>Range</u>	<u>Meridian</u>
SW	31	21 NORTH	51 EAST	MDB&M
NW	6	20 NORTH	51 EAST	MDB&M
SW	6	20 NORTH	51 EAST	MDB&M
NW	7	20 NORTH	51 EAST	MDB&M

197067

In Eureka County, Nevada, on the 5TH day of February, 2005.

RECORDER'S STAMP

Name and mailing address of locator is: T & T Exploration, LLC
P O Box 6945
Incline Village, NV 89452

The Claim is approximately 1500 feet long and 600 feet wide, such that 10 feet are claimed in a North direction and 1490 feet in a South direction from the point of discovery (monument of location), at which the Notice of Location was posted, together with 300 feet on each side of the monument of location and center line of the Claim. The general course of the lode or vein is from the North to the South direction.

The number, location and markings on each corner monument are as follows:

	<u>Location</u>	<u>Markings</u>	<u>Description</u>
No. 1:	Northwest Corner	N.W. Corner LM 308	1½" x 1½" x 4' wood post
No. 2:	Northeast Corner	N.E. Corner LM 308	1½" x 1½" x 4' wood post
No. 3:	Southeast Corner	S.E. Corner LM 308	1½" x 1½" x 4' wood post
No. 4:	Southwest Corner	S.W. Corner LM 308	1½" x 1½" x 4' wood post

As erected on the ground, each corner monument is marked as described above by scribed metal tags.

The work of location consisted of making a claim map as provided in NRS 517.040.

Dated this 15th day of April, 2005

SIGNATURE OF LOCATOR

By: 
H. H. Tonking, Agent

Nevada - Lode Certificate of Location - NRS. 517.050

197067

**CERTIFICATE OF LOCATION
LODE MINING CLAIM**

TO ALL WHOM IT MAY CONCERN:

The undersigned hereby certifies that he has caused to be located the
LM 309 Lode Mining Claim in the following quarter sections(s):

<u>1/4</u>	<u>Section</u>	<u>Township</u>	<u>Range</u>	<u>Meridian</u>
SW	31	21 NORTH	51 EAST	MDB&M
SE	31	21 NORTH	51 EAST	MDB&M

EUREKA COUNTY, NEVADA
M.N. REBALEATI, RECORDER
FILE NO. FEES 20.50

197068

RECORDER'S STAMP

In Eureka County, Nevada, on the 5TH day of February, 2005.

Name and mailing address of locator is: T & T Exploration, LLC
P O Box 6945
Incline Village, NV 89452

The Claim is approximately 1500 feet long and 600 feet wide, such that 1490 feet are claimed in a North direction and 10 feet in a South direction from the point of discovery (monument of location), at which the Notice of Location was posted, together with 300 feet on each side of the monument of location and center line of the Claim. The general course of the lode or vein is from the North to the South direction.

The number, location and markings on each corner monument are as follows:

	<u>Location</u>	<u>Markings</u>	<u>Description</u>
No. 1:	Northwest Corner	N.W. Corner LM 309	1½" x 1½" x 4' wood post
No. 2:	Northeast Corner	N.E. Corner LM 309	1½" x 1½" x 4' wood post
No. 3:	Southeast Corner	S.E. Corner LM 309	1½" x 1½" x 4' wood post
No. 4:	Southwest Corner	S.W. Corner LM 309	1½" x 1½" x 4' wood post


As erected on the ground, each corner monument is marked as described above by scribed metal tags.

The work of location consisted of making a claim map as provided in NRS 517.040.

Dated this 15th day of April, 2005

SIGNATURE OF LOCATOR

By:


H. H. Tonking, Agent

Nevada - Lode Certificate of Location - NRS. 517.050

197068

**CERTIFICATE OF LOCATION
LODE MINING CLAIM**

BOOK **409** PAGE **396**
OFFICIAL RECORDS
RECORDED AT THE REQUEST OF
T & T EXPLORATION

2005 APR 29 PM 1:45

EUREKA COUNTY, NEVADA
M.H. REBALEATI, RECORDER
FILE NO. FEES **20.50**

197069

TO ALL WHOM IT MAY CONCERN:

The undersigned hereby certifies that he has caused to be located the
LM 310 Lode Mining Claim in the following quarter sections(s):

<u>1/4</u>	<u>Section</u>	<u>Township</u>	<u>Range</u>	<u>Meridian</u>
SW	31	21 NORTH	51 EAST	MDB&M
SE	31	21 NORTH	51 EAST	MDB&M
NW	6	20 NORTH	51 EAST	MDB&M
SW	6	20 NORTH	51 EAST	MDB&M
NW	7	20 NORTH	51 EAST	MDB&M

In Eureka County, Nevada, on the 5TH day of February, 2005.

RECORDER'S STAMP

Name and mailing address of locator is: T & T Exploration, LLC
P O Box 6945
Incline Village, NV 89452

The Claim is approximately 1500 feet long and 600 feet wide, such that 10 feet are claimed in a North direction and 1490 feet in a South direction from the point of discovery (monument of location), at which the Notice of Location was posted, together with 300 feet on each side of the monument of location and center line of the Claim. The general course of the lode or vein is from the North to the South direction.

The number, location and markings on each corner monument are as follows:

	<u>Location</u>	<u>Markings</u>	<u>Description</u>
No. 1:	Northwest Corner	N.W. Corner LM 310	1½" x 1½" x 4' wood post
No. 2:	Northeast Corner	N.E. Corner LM 310	1½" x 1½" x 4' wood post
No. 3:	Southeast Corner	S.E. Corner LM 310	1½" x 1½" x 4' wood post
No. 4:	Southwest Corner	S.W. Corner LM 310	1½" x 1½" x 4' wood post

As erected on the ground, each corner monument is marked as described above by scribed metal tags.

The work of location consisted of making a claim map as provided in NRS 517.040.

Dated this 15th day of April, 2005

SIGNATURE OF LOCATOR

By: 
H. H. Tonking, Agent

Nevada - Lode Certificate of Location - NRS. 517.050

197069

BOOK **409** PAGE **396**

**CERTIFICATE OF LOCATION
LODE MINING CLAIM**

BOOK **409** PAGE **397**
OFFICIAL RECORDS
RECORDED AT THE REQUEST OF
T & T EXPLORATION
2005 APR 29 PM 1:45

EUREKA COUNTY, NEVADA
M.N. REBALEATI, RECORDER
FILE NO. **20.50**

TO ALL WHOM IT MAY CONCERN:

The undersigned hereby certifies that he has caused to be located the
LM 311 Lode Mining Claim in the following quarter sections(s):

<u>1/4</u>	<u>Section</u>	<u>Township</u>	<u>Range</u>	<u>Meridian</u>
<u>SE</u>	<u>31</u>	<u>21 NORTH</u>	<u>51 EAST</u>	<u>MDB&M</u>

197070

In Eureka County, Nevada, on the 5TH day of February, 2005.

RECORDER'S STAMP

Name and mailing address of locator is: T & T Exploration, LLC
P O Box 6945
Incline Village, NV 89452

The Claim is approximately 1500 feet long and 600 feet wide, such that 1490 feet are claimed in a North direction and 10 feet in a South direction from the point of discovery (monument of location), at which the Notice of Location was posted, together with 300 feet on each side of the monument of location and center line of the Claim. The general course of the lode or vein is from the North to the South direction.

The number, location and markings on each corner monument are as follows:

	<u>Location</u>	<u>Markings</u>	<u>Description</u>
No. 1:	Northwest Corner	N.W. Corner LM 311	1½" x 1½" x 4' wood post
No. 2:	Northeast Corner	N.E. Corner LM 311	1½" x 1½" x 4' wood post
No. 3:	Southeast Corner	S.E. Corner LM 311	1½" x 1½" x 4' wood post
No. 4:	Southwest Corner	S.W. Corner LM 311	1½" x 1½" x 4' wood post

As erected on the ground, each corner monument is marked as described above by scribed metal tags.

The work of location consisted of making a claim map as provided in NRS 517.040.

Dated this 15th day of April, 2005

SIGNATURE OF LOCATOR

By:

H. H. Tonking
H. H. Tonking, Agent

Nevada - Lode Certificate of Location - NRS. 517.050

197070

BOOK **409** PAGE **397**

**CERTIFICATE OF LOCATION
LODE MINING CLAIM**

TO ALL WHOM IT MAY CONCERN:

The undersigned hereby certifies that he has caused to be located the
LM 312 Lode Mining Claim in the following quarter sections(s):

<u>1/4</u>	<u>Section</u>	<u>Township</u>	<u>Range</u>	<u>Meridian</u>
SE	31	21 NORTH	51 EAST	MDB&M
NW	6	20 NORTH	51 EAST	MDB&M
SW	6	20 NORTH	51 EAST	MDB&M
NW	7	20 NORTH	51 EAST	MDB&M

In Eureka County, Nevada, on the 5TH day of February, 2005.

Name and mailing address of locator is: T & T Exploration, LLC
P O Box 6945
Incline Village, NV 89452

The Claim is approximately 1500 feet long and 600 feet wide, such that 10 feet are claimed in a North direction and 1490 feet in a South direction from the point of discovery (monument of location), at which the Notice of Location was posted, together with 300 feet on each side of the monument of location and center line of the Claim. The general course of the lode or vein is from the North to the South direction.

The number, location and markings on each corner monument are as follows:

	<u>Location</u>	<u>Markings</u>	<u>Description</u>
No. 1:	Northwest Corner	N.W. Corner LM 312	1½" x 1½" x 4' wood post
No. 2:	Northeast Corner	N.E. Corner LM 312	1½" x 1½" x 4' wood post
No. 3:	Southeast Corner	S.E. Corner LM 312	1½" x 1½" x 4' wood post
No. 4:	Southwest Corner	S.W. Corner LM 312	1½" x 1½" x 4' wood post

As erected on the ground, each corner monument is marked as described above by scribed metal tags.

The work of location consisted of making a claim map as provided in NRS 517.040.

Dated this 15th day of April, 2005

SIGNATURE OF LOCATOR

By:

H. H. Tonking, Agent

BOOK 409 PAGE 398
OFFICIAL RECORDS
RECORDED AT THE REQUEST OF
T & T EXPLORATION
2005 APR 29 PM 1:45
EUREKA COUNTY, NEVADA
M.H. REBALEATI, RECORDER
FILE NO.
FEES 20.50

197071

RECORDER'S STAMP

197071

**CERTIFICATE OF LOCATION
LODE MINING CLAIM**

BOOK **409** PAGE **399**
OFFICIAL RECORDS
RECORDED AT THE REQUEST OF
T & T EXPLORATION
2005 APR 29 PM 1:45

EUREKA COUNTY, NEVADA
M.N. REBALEATI, RECORDER
FILE NO. FEES **20.50**

197072

TO ALL WHOM IT MAY CONCERN:

The undersigned hereby certifies that he has caused to be located the
LM 313 Lode Mining Claim in the following quarter sections(s):

<u>1/4</u>	<u>Section</u>	<u>Township</u>	<u>Range</u>	<u>Meridian</u>
SE	31	21 NORTH	51 EAST	MDB&M

In Eureka County, Nevada, on the 5TH day of February, 2005.

RECORDER'S STAMP

Name and mailing address of locator is: T & T Exploration, LLC
P O Box 6945
Incline Village, NV 89452

The Claim is approximately 1500 feet long and 600 feet wide, such that 1490 feet are claimed in a North direction and 10 feet in a South direction from the point of discovery (monument of location), at which the Notice of Location was posted, together with 300 feet on each side of the monument of location and center line of the Claim. The general course of the lode or vein is from the North to the South direction.

The number, location and markings on each corner monument are as follows:

	<u>Location</u>	<u>Markings</u>	<u>Description</u>
No. 1:	Northwest Corner	N.W. Corner LM 313	1½" x 1½" x 4' wood post
No. 2:	Northeast Corner	N.E. Corner LM 313	1½" x 1½" x 4' wood post
No. 3:	Southeast Corner	S.E. Corner LM 313	1½" x 1½" x 4' wood post
No. 4:	Southwest Corner	S.W. Corner LM 313	1½" x 1½" x 4' wood post

As erected on the ground, each corner monument is marked as described above by scribed metal tags.

The work of location consisted of making a claim map as provided in NRS 517.040.

Dated this 15th day of April, 2005

SIGNATURE OF LOCATOR

By: H. H. Tonking
H. H. Tonking, Agent

Nevada - Lode Certificate of Location - NRS. 517.050

197072

BOOK **409** PAGE **399**

**CERTIFICATE OF LOCATION
LODE MINING CLAIM**

TO ALL WHOM IT MAY CONCERN:

The undersigned hereby certifies that he has caused to be located the
LM 314 Lode Mining Claim in the following quarter sections(s):

<u>1/4</u>	<u>Section</u>	<u>Township</u>	<u>Range</u>	<u>Meridian</u>
SE	31	21 NORTH	51 EAST	MDB&M
NW	6	20 NORTH	51 EAST	MDB&M
NE	6	20 NORTH	51 EAST	MDB&M
SE	6	20 NORTH	51 EAST	MDB&M
SW	6	20 NORTH	51 EAST	MDB&M
NW	7	20 NORTH	51 EAST	MDB&M
NE	7	20 NORTH	51 EAST	MDB&M

In Eureka County, Nevada, on the 5th day of February, 2005.

RECORDER'S STAMP

Name and mailing address of locator is: T & T Exploration, LLC
P O Box 6945
Incline Village, NV 89452

The Claim is approximately 1500 feet long and 600 feet wide, such that 10 feet are claimed in a North direction and 1490 feet in a South direction from the point of discovery (monument of location), at which the Notice of Location was posted, together with 300 feet on each side of the monument of location and center line of the Claim. The general course of the lode or vein is from the North to the South direction.

The number, location and markings on each corner monument are as follows:

	<u>Location</u>	<u>Markings</u>	<u>Description</u>
No. 1:	Northwest Corner	N.W. Corner LM 314	1½" x 1½" x 4' wood post
No. 2:	Northeast Corner	N.E. Corner LM 314	1½" x 1½" x 4' wood post
No. 3:	Southeast Corner	S.E. Corner LM 314	1½" x 1½" x 4' wood post
No. 4:	Southwest Corner	S.W. Corner LM 314	1½" x 1½" x 4' wood post

As erected on the ground, each corner monument is marked as described above by scribed metal tags.

The work of location consisted of making a claim map as provided in NRS 517.040.

Dated this 15th day of April, 2005

SIGNATURE OF LOCATOR

By:


H. H. Tonking, Agent

BOOK 409 PAGE 400
OFFICIAL RECORDS
RECORDED AT THE REQUEST OF
T & T EXPLORATION
2005 APR 29 PM 1:45
EUREKA COUNTY, NEVADA
M.N. REBALEATI, RECORDER
FILE NO. FEES 20.50
197073

Nevada - Lode Certificate of Location - NRS. 517.050