

BOOK 412 PAGE 001
OFFICIAL RECORDS
RECORDED AT THE REQUEST OF
T & T EXPLORATION
2005 APR 29 PM 3:09
EUREKA COUNTY, NEVADA
M.N. REBALEATI, RECORDER
FILE NO. 197919
FEES 20.50

**CERTIFICATE OF LOCATION
LODE MINING CLAIM**

TO ALL WHOM IT MAY CONCERN:

The undersigned hereby certifies that he has caused to be located the
LMA 387 Lode Mining Claim in the following quarter sections(s):

<u>1/4</u>	<u>Section</u>	<u>Township</u>	<u>Range</u>	<u>Meridian</u>
SW	9	21 NORTH	50 EAST	MDB&M
NW	16	21 NORTH	50 EAST	MDB&M

RECORDER'S STAMP

In Eureka County, Nevada, on the 13TH day of February, 2005.

Name and mailing address of locator is: T & T Exploration, LLC
P O Box 6945
Incline Village, NV 89452

The Claim is approximately 1500 feet long and 600 feet wide, such that 1490 feet are claimed in a North direction and 10 feet in a South direction from the point of discovery (monument of location), at which the Notice of Location was posted, together with 300 feet on each side of the monument of location and center line of the Claim. The general course of the lode or vein is from the North to the South direction.

The number, location and markings on each corner monument are as follows:

	<u>Location</u>	<u>Markings</u>	<u>Description</u>
No. 1:	Northwest Corner	N.W. Corner LMA 387	1½" x 1½" x 4' wood post
No. 2:	Northeast Corner	N.E. Corner LMA 387	1½" x 1½" x 4' wood post
No. 3:	Southeast Corner	S.E. Corner LMA 387	1½" x 1½" x 4' wood post
No. 4:	Southwest Corner	S.W. Corner LMA 387	1½" x 1½" x 4' wood post

As erected on the ground, each corner monument is marked as described above by scribed metal tags.

The work of location consisted of making a claim map as provided in NRS 517.040.

Dated this 15th day of April, 2005

SIGNATURE OF LOCATOR

By: H. H. Tonking
H. H. Tonking, Agent

Nevada - Lode Certificate of Location - NRS. 517.050

197919

BOOK 412 PAGE 001

BOOK 412 PAGE 002
OFFICIAL RECORDS
RECORDED AT THE REQUEST OF
T & T EXPLORATION
2005 APR 29 PM 3:10

**CERTIFICATE OF LOCATION
LODE MINING CLAIM**

TO ALL WHOM IT MAY CONCERN:

The undersigned hereby certifies that he has caused to be located the
LMA 388 Lode Mining Claim in the following quarter sections(s):

EUREKA COUNTY, NEVADA
M.N. REBALEATI, RECORDER
FILE NO. 197920
FEES 20.50

<u>1/4</u>	<u>Section</u>	<u>Township</u>	<u>Range</u>	<u>Meridian</u>
SW	9	21 NORTH	50 EAST	MDB&M
SE	9	21 NORTH	50 EAST	MDB&M
NW	16	21 NORTH	50 EAST	MDB&M
NE	16	21 NORTH	50 EAST	MDB&M

In Eureka County, Nevada, on the 13TH day of February, 2005.

RECORDER'S STAMP

Name and mailing address of locator is: T & T Exploration, LLC
P O Box 6945
Incline Village, NV 89452

The Claim is approximately 1500 feet long and 600 feet wide, such that 1490 feet are claimed in a North direction and 10 feet in a South direction from the point of discovery (monument of location), at which the Notice of Location was posted, together with 300 feet on each side of the monument of location and center line of the Claim. The general course of the lode or vein is from the North to the South direction.

The number, location and markings on each corner monument are as follows:

	<u>Location</u>	<u>Markings</u>	<u>Description</u>
No. 1:	Northwest Corner	N.W. Corner LMA 388	1½" x 1½" x 4' wood post
No. 2:	Northeast Corner	N.E. Corner LMA 388	1½" x 1½" x 4' wood post
No. 3:	Southeast Corner	S.E. Corner LMA 388	1½" x 1½" x 4' wood post
No. 4:	Southwest Corner	S.W. Corner LMA 388	1½" x 1½" x 4' wood post

As erected on the ground, each corner monument is marked as described above by scribed metal tags.

The work of location consisted of making a claim map as provided in NRS 517.040.

Dated this 15th day of April, 2005

SIGNATURE OF LOCATOR

By: H. H. Tonking
H. H. Tonking, Agent

Nevada - Lode Certificate of Location - NRS. 517.050

197920

BOOK 412 PAGE 002

BOOK 412 PAGE 003
OFFICIAL RECORDS
RECORDED AT THE REQUEST OF
T & T EXPLORATION
2005 APR 29 PM 3:10

**CERTIFICATE OF LOCATION
LODE MINING CLAIM**

TO ALL WHOM IT MAY CONCERN:

The undersigned hereby certifies that he has caused to be located the
LMA 389 Lode Mining Claim in the following quarter sections(s):

<u>1/4</u>	<u>Section</u>	<u>Township</u>	<u>Range</u>	<u>Meridian</u>
SE	9	21 NORTH	50 EAST	MDB&M
NE	16	21 NORTH	50 EAST	MDB&M

EUREKA COUNTY, NEVADA
M.H. REBALEATI, RECORDER
FILE NO. 197921
FEES \$20.50

RECORDER'S STAMP

In Eureka County, Nevada, on the 13TH day of February, 2005.

Name and mailing address of locator is: T & T Exploration, LLC
P O Box 6945
Incline Village, NV 89452

The Claim is approximately 1500 feet long and 600 feet wide, such that 1490 feet are claimed in a North direction and 10 feet in a South direction from the point of discovery (monument of location), at which the Notice of Location was posted, together with 300 feet on each side of the monument of location and center line of the Claim. The general course of the lode or vein is from the North to the South direction.

The number, location and markings on each corner monument are as follows:

	<u>Location</u>	<u>Markings</u>	<u>Description</u>
No. 1:	Northwest Corner	N.W. Corner LMA 389	1½" x 1½" x 4' wood post
No. 2:	Northeast Corner	N.E. Corner LMA 389	1½" x 1½" x 4' wood post
No. 3:	Southeast Corner	S.E. Corner LMA 389	1½" x 1½" x 4' wood post
No. 4:	Southwest Corner	S.W. Corner LMA 389	1½" x 1½" x 4' wood post

As erected on the ground, each corner monument is marked as described above by scribed metal tags.

The work of location consisted of making a claim map as provided in NRS 517.040.

Dated this 15th day of April, 2005

SIGNATURE OF LOCATOR

By:


H. H. Tonking, Agent

Nevada - Lode Certificate of Location - NRS. 517.050

197921

BOOK 412 PAGE 003

**CERTIFICATE OF LOCATION
LODE MINING CLAIM**

BOOK 412 PAGE 004
OFFICIAL RECORDS
RECORDED AT THE REQUEST OF
T & T EXPLORATION
2005 APR 29 PM 3:10

EUREKA COUNTY, NEVADA
M.N. REBALEATI, RECORDER
FILE NO. FEES 20.50

197922

TO ALL WHOM IT MAY CONCERN:

The undersigned hereby certifies that he has caused to be located the
LMA 390 Lode Mining Claim in the following quarter sections(s):

<u>1/4</u>	<u>Section</u>	<u>Township</u>	<u>Range</u>	<u>Meridian</u>
SE	9	21 NORTH	50 EAST	MDB&M
NE	16	21 NORTH	50 EAST	MDB&M

RECORDER'S STAMP

In Eureka County, Nevada, on the 13TH day of February, 2005.

Name and mailing address of locator is: T & T Exploration, LLC
P O Box 6945
Incline Village, NV 89452

The Claim is approximately 1500 feet long and 600 feet wide, such that 1490 feet are claimed in a North direction and 10 feet in a South direction from the point of discovery (monument of location), at which the Notice of Location was posted, together with 300 feet on each side of the monument of location and center line of the Claim. The general course of the lode or vein is from the North to the South direction.

The number, location and markings on each corner monument are as follows:

	<u>Location</u>	<u>Markings</u>	<u>Description</u>
No. 1:	Northwest Corner	N.W. Corner LMA 390	1½" x 1½" x 4' wood post
No. 2:	Northeast Corner	N.E. Corner LMA 390	1½" x 1½" x 4' wood post
No. 3:	Southeast Corner	S.E. Corner LMA 390	1½" x 1½" x 4' wood post
No. 4:	Southwest Corner	S.W. Corner LMA 390	1½" x 1½" x 4' wood post

As erected on the ground, each corner monument is marked as described above by scribed metal tags.

The work of location consisted of making a claim map as provided in NRS 517.040.

Dated this 15th day of April, 2005

SIGNATURE OF LOCATOR

By:


H. H. Tonking, Agent

Nevada - Lode Certificate of Location - NRS. 517.050

197922

BOOK 412 PAGE 004

**CERTIFICATE OF LOCATION
LODE MINING CLAIM**

TO ALL WHOM IT MAY CONCERN:

The undersigned hereby certifies that he has caused to be located the
LMA 391 Lode Mining Claim in the following quarter sections(s):

<u>1/4</u>	<u>Section</u>	<u>Township</u>	<u>Range</u>	<u>Meridian</u>
SE	9	21 NORTH	50 EAST	MDB&M
NE	16	21 NORTH	50 EAST	MDB&M

BOOK 412 PAGE 005
OFFICIAL RECORDS
RECORDED AT THE REQUEST OF
T & T EXPLORATION
2005 APR 29 PM 3:10
EUREKA COUNTY, NEVADA
M.N. REBALEATI, RECORDER
FILE NO. **197923** FEES 20.50

RECORDER'S STAMP

In Eureka County, Nevada, on the 13TH day of February, 2005.

Name and mailing address of locator is: T & T Exploration, LLC
P O Box 6945
Incline Village, NV 89452

The Claim is approximately 1500 feet long and 600 feet wide, such that 1490 feet are claimed in a North direction and 10 feet in a South direction from the point of discovery (monument of location), at which the Notice of Location was posted, together with 300 feet on each side of the monument of location and center line of the Claim. The general course of the lode or vein is from the North to the South direction.

The number, location and markings on each corner monument are as follows:

	<u>Location</u>	<u>Markings</u>	<u>Description</u>
No. 1:	Northwest Corner	N.W. Corner LMA 391	1½" x 1½" x 4' wood post
No. 2:	Northeast Corner	N.E. Corner LMA 391	1½" x 1½" x 4' wood post
No. 3:	Southeast Corner	S.E. Corner LMA 391	1½" x 1½" x 4' wood post
No. 4:	Southwest Corner	S.W. Corner LMA 391	1½" x 1½" x 4' wood post

As erected on the ground, each corner monument is marked as described above by scribed metal tags.

The work of location consisted of making a claim map as provided in NRS 517.040.

Dated this 15th day of April, 2005

SIGNATURE OF LOCATOR

By: 
H. H. Tonking, Agent

Nevada - Lode Certificate of Location - NRS. 517.050

197923

**CERTIFICATE OF LOCATION
LODE MINING CLAIM**

BOOK 412 PAGE 006
OFFICIAL RECORDS
RECORDED AT THE REQUEST OF
T & T EXPLORATION
2005 APR 29 PM 3:10

EUREKA COUNTY, NEVADA
M.N. REBALEATI, RECORDER
FILE NO. **197924** FEES 20.50

TO ALL WHOM IT MAY CONCERN:

The undersigned hereby certifies that he has caused to be located the
LMA 392 Lode Mining Claim in the following quarter sections(s):

<u>1/4</u>	<u>Section</u>	<u>Township</u>	<u>Range</u>	<u>Meridian</u>
SE	9	21 NORTH	50 EAST	MDB&M
NE	16	21 NORTH	50 EAST	MDB&M

RECORDER'S STAMP

In Eureka County, Nevada, on the 13TH day of February, 2005.

Name and mailing address of locator is: T & T Exploration, LLC
P O Box 6945
Incline Village, NV 89452

The Claim is approximately 1500 feet long and 600 feet wide, such that 1490 feet are claimed in a North direction and 10 feet in a South direction from the point of discovery (monument of location), at which the Notice of Location was posted, together with 300 feet on each side of the monument of location and center line of the Claim. The general course of the lode or vein is from the North to the South direction.

The number, location and markings on each corner monument are as follows:

	<u>Location</u>	<u>Markings</u>	<u>Description</u>
No. 1:	Northwest Corner	N.W. Corner LMA 392	1½" x 1½" x 4' wood post
No. 2:	Northeast Corner	N.E. Corner LMA 392	1½" x 1½" x 4' wood post
No. 3:	Southeast Corner	S.E. Corner LMA 392	1½" x 1½" x 4' wood post
No. 4:	Southwest Corner	S.W. Corner LMA 392	1½" x 1½" x 4' wood post

As erected on the ground, each corner monument is marked as described above by scribed metal tags.

The work of location consisted of making a claim map as provided in NRS 517.040.

Dated this 15th day of April, 2005

SIGNATURE OF LOCATOR

By: H. H. Tonking, Agent

Nevada - Lode Certificate of Location - NRS. 517.050

197924

**CERTIFICATE OF LOCATION
LODE MINING CLAIM**

BOOK **412** PAGE **007**
OFFICIAL RECORDS
RECORDED AT THE REQUEST OF
T & T EXPLORATION
2005 APR 29 PM 3:10
EUREKA COUNTY, NEVADA
M.N. REBALEATI, RECORDER
FILE NO. **197925** FEES **20.50**

TO ALL WHOM IT MAY CONCERN:

The undersigned hereby certifies that he has caused to be located the
LMA 393 Lode Mining Claim in the following quarter sections(s):

<u>1/4</u>	<u>Section</u>	<u>Township</u>	<u>Range</u>	<u>Meridian</u>
SW	20	21 NORTH	51 EAST	MDB&M
NW	29	21 NORTH	51 EAST	MDB&M

RECORDER'S STAMP

In Eureka County, Nevada, on the 25TH day of February, 2005.

Name and mailing address of locator is: T & T Exploration, LLC
P O Box 6945
Incline Village, NV 89452

The Claim is approximately 1500 feet long and 600 feet wide, such that 1490 feet are claimed in a North direction and 10 feet in a South direction from the point of discovery (monument of location), at which the Notice of Location was posted, together with 300 feet on each side of the monument of location and center line of the Claim. The general course of the lode or vein is from the North to the South direction.

The number, location and markings on each corner monument are as follows:

	<u>Location</u>	<u>Markings</u>	<u>Description</u>
No. 1:	Northwest Corner	N.W. Corner LMA 393	1½" x 1½" x 4' wood post
No. 2:	Northeast Corner	N.E. Corner LMA 393	1½" x 1½" x 4' wood post
No. 3:	Southeast Corner	S.E. Corner LMA 393	1½" x 1½" x 4' wood post
No. 4:	Southwest Corner	S.W. Corner LMA 393	1½" x 1½" x 4' wood post

As erected on the ground, each corner monument is marked as described above by scribed metal tags.

The work of location consisted of making a claim map as provided in NRS 517.040.

Dated this 15th day of April, 2005

SIGNATURE OF LOCATOR

By:


H. H. Tonking, Agent

Nevada - Lode Certificate of Location - NRS. 517.050

197925

BOOK 412 PAGE 007

BOOK 412 PAGE 008
OFFICIAL RECORDS
RECORDED AT THE REQUEST OF
T & T EXPLORATION
2005 APR 29 PM 3:10
EUREKA COUNTY, NEVADA
M.N. REBALEATI, RECORDER
FILE NO. 197926
FEES 20.50

**CERTIFICATE OF LOCATION
LODE MINING CLAIM**

TO ALL WHOM IT MAY CONCERN:

The undersigned hereby certifies that he has caused to be located the
LMA 394 Lode Mining Claim in the following quarter sections(s):

<u>1/4</u>	<u>Section</u>	<u>Township</u>	<u>Range</u>	<u>Meridian</u>
NW	29	21 NORTH	51 EAST	MDB&M
SW	29	21 NORTH	51 EAST	MDB&M

RECORDER'S STAMP

In Eureka County, Nevada, on the 25TH day of February, 2005.

Name and mailing address of locator is: T & T Exploration, LLC
P O Box 6945
Incline Village, NV 89452

The Claim is approximately 1500 feet long and 600 feet wide, such that 10 feet are claimed in a North direction and 1490 feet in a South direction from the point of discovery (monument of location), at which the Notice of Location was posted, together with 300 feet on each side of the monument of location and center line of the Claim. The general course of the lode or vein is from the North to the South direction.

The number, location and markings on each corner monument are as follows:

	<u>Location</u>	<u>Markings</u>	<u>Description</u>
No. 1:	Northwest Corner	N.W. Corner LMA 394	1½" x 1½" x 4' wood post
No. 2:	Northeast Corner	N.E. Corner LMA 394	1½" x 1½" x 4' wood post
No. 3:	Southeast Corner	S.E. Corner LMA 394	1½" x 1½" x 4' wood post
No. 4:	Southwest Corner	S.W. Corner LMA 394	1½" x 1½" x 4' wood post

As erected on the ground, each corner monument is marked as described above by scribed metal tags.

The work of location consisted of making a claim map as provided in NRS 517.040.

Dated this 15th day of April, 2005

SIGNATURE OF LOCATOR

By: H. H. Tonking, Agent

Nevada - Lode Certificate of Location - NRS. 517.050

197926

BOOK 412 PAGE 008

BOOK 412 PAGE 009
OFFICIAL RECORDS
RECORDED AT THE REQUEST OF
T & T EXPLORATION
2005 APR 29 PM 3:10

EUREKA COUNTY, NEVADA
M.N. REBALEATI, RECORDER
FILE NO. FEES 20.50

197927

**CERTIFICATE OF LOCATION
LODE MINING CLAIM**

TO ALL WHOM IT MAY CONCERN:

The undersigned hereby certifies that he has caused to be located the
LMA 395 Lode Mining Claim in the following quarter sections(s):

<u>1/4</u>	<u>Section</u>	<u>Township</u>	<u>Range</u>	<u>Meridian</u>
SW	20	21 NORTH	51 EAST	MDB&M
SE	20	21 NORTH	51 EAST	MDB&M
NW	29	21 NORTH	51 EAST	MDB&M
NE	29	21 NORTH	51 EAST	MDB&M

In Eureka County, Nevada, on the 25TH day of February, 2005.

RECORDER'S STAMP

Name and mailing address of locator is: T & T Exploration, LLC
P O Box 6945
Incline Village, NV 89452

The Claim is approximately 1500 feet long and 600 feet wide, such that 1490 feet are claimed in a North direction and 10 feet in a South direction from the point of discovery (monument of location), at which the Notice of Location was posted, together with 300 feet on each side of the monument of location and center line of the Claim. The general course of the lode or vein is from the North to the South direction.

The number, location and markings on each corner monument are as follows:

	<u>Location</u>	<u>Markings</u>	<u>Description</u>
No. 1:	Northwest Corner	N.W. Corner LMA 395	1½" x 1½" x 4' wood post
No. 2:	Northeast Corner	N.E. Corner LMA 395	1½" x 1½" x 4' wood post
No. 3:	Southeast Corner	S.E. Corner LMA 395	1½" x 1½" x 4' wood post
No. 4:	Southwest Corner	S.W. Corner LMA 395	1½" x 1½" x 4' wood post

As erected on the ground, each corner monument is marked as described above by scribed metal tags.

The work of location consisted of making a claim map as provided in NRS 517.040.

Dated this 15th day of April, 2005

SIGNATURE OF LOCATOR

By: H. H. Tonking
H. H. Tonking, Agent

Nevada - Lode Certificate of Location - NRS. 517.050

BOOK 412 PAGE 010
OFFICIAL RECORDS
RECORDED AT THE REQUEST OF
T & T EXPLORATION
2005 APR 29 PM 3:10
EUREKA COUNTY, NEVADA
M.N. REBALEATI, RECORDER
FILE NO. 197928 FEES 20.50

**CERTIFICATE OF LOCATION
LODE MINING CLAIM**

TO ALL WHOM IT MAY CONCERN:

The undersigned hereby certifies that he has caused to be located the
LMA 396 Lode Mining Claim in the following quarter sections(s):

<u>1/4</u>	<u>Section</u>	<u>Township</u>	<u>Range</u>	<u>Meridian</u>
NW	29	21 NORTH	51 EAST	MDB&M
NE	29	21 NORTH	51 EAST	MDB&M
SW	29	21 NORTH	51 EAST	MDB&M
SE	29	21 NORTH	51 EAST	MDB&M

In Eureka County, Nevada, on the 25TH day of February, 2005.

RECORDER'S STAMP

Name and mailing address of locator is: T & T Exploration, LLC
P O Box 6945
Incline Village, NV 89452

The Claim is approximately 1500 feet long and 600 feet wide, such that 10 feet are claimed in a North direction and 1490 feet in a South direction from the point of discovery (monument of location), at which the Notice of Location was posted, together with 300 feet on each side of the monument of location and center line of the Claim. The general course of the lode or vein is from the North to the South direction.

The number, location and markings on each corner monument are as follows:

	<u>Location</u>	<u>Markings</u>	<u>Description</u>
No. 1:	Northwest Corner	N.W. Corner LMA 396	1½" x 1½" x 4' wood post
No. 2:	Northeast Corner	N.E. Corner LMA 396	1½" x 1½" x 4' wood post
No. 3:	Southeast Corner	S.E. Corner LMA 396	1½" x 1½" x 4' wood post
No. 4:	Southwest Corner	S.W. Corner LMA 396	1½" x 1½" x 4' wood post

As erected on the ground, each corner monument is marked as described above by scribed metal tags.

The work of location consisted of making a claim map as provided in NRS 517.040.

Dated this 15th day of April, 2005

SIGNATURE OF LOCATOR

By:

H. H. Torking, Agent

Nevada - Lode Certificate of Location - NRS. 517.050

197928

BOOK 412 PAGE 010

**CERTIFICATE OF LOCATION
LODE MINING CLAIM**

TO ALL WHOM IT MAY CONCERN:

The undersigned hereby certifies that he has caused to be located the
LMA 397 Lode Mining Claim in the following quarter sections(s):

<u>1/4</u>	<u>Section</u>	<u>Township</u>	<u>Range</u>	<u>Meridian</u>
SE	20	21 NORTH	51 EAST	MDB&M
NE	29	21 NORTH	51 EAST	MDB&M

RECORDER'S STAMP

In Eureka County, Nevada, on the 25TH day of February, 2005.

Name and mailing address of locator is: T & T Exploration, LLC
P O Box 6945
Incline Village, NV 89452

The Claim is approximately 1500 feet long and 600 feet wide, such that 1490 feet are claimed in a North direction and 10 feet in a South direction from the point of discovery (monument of location), at which the Notice of Location was posted, together with 300 feet on each side of the monument of location and center line of the Claim. The general course of the lode or vein is from the North to the South direction.

The number, location and markings on each corner monument are as follows:

	<u>Location</u>	<u>Markings</u>	<u>Description</u>
No. 1:	Northwest Corner	N.W. Corner LMA 397	1½" x 1½" x 4' wood post
No. 2:	Northeast Corner	N.E. Corner LMA 397	1½" x 1½" x 4' wood post
No. 3:	Southeast Corner	S.E. Corner LMA 397	1½" x 1½" x 4' wood post
No. 4:	Southwest Corner	S.W. Corner LMA 397	1½" x 1½" x 4' wood post

As erected on the ground, each corner monument is marked as described above by scribed metal tags.

The work of location consisted of making a claim map as provided in NRS 517.040.

Dated this 15th day of April, 2005

SIGNATURE OF LOCATOR

By: H. H. Tonking, Agent

Nevada – Lode Certificate of Location – NRS. 517.050

197929

BOOK 4 | 2 PAGE 0 | 1

BOOK 412 PAGE 011
OFFICIAL RECORDS
RECORDED AT THE REQUEST OF
T & T EXPLORATION
2005 APR 29 PM 3:10
EUREKA COUNTY, NEVADA
M.N. REBALEATI, RECORDER
FILE NO. 197929 FEES 20.50

**CERTIFICATE OF LOCATION
LODE MINING CLAIM**

BOOK 412 PAGE 012
OFFICIAL RECORDS
RECORDED AT THE REQUEST OF
J & T EXPLORATION
2005 APR 29 PM 3:10

EUREKA COUNTY, NEVADA
M.H. REBALEATI, RECORDER
FILE NO. 197930 FEES 20.50

TO ALL WHOM IT MAY CONCERN:

The undersigned hereby certifies that he has caused to be located the
LMA 398 Lode Mining Claim in the following quarter sections(s):

<u>1/4</u>	<u>Section</u>	<u>Township</u>	<u>Range</u>	<u>Meridian</u>
NE	29	21 NORTH	51 EAST	MDB&M
SE	29	21 NORTH	51 EAST	MDB&M

RECORDER'S STAMP

In Eureka County, Nevada, on the 25TH day of February, 2005.

Name and mailing address of locator is: T & T Exploration, LLC
P O Box 6945
Incline Village, NV 89452

The Claim is approximately 1500 feet long and 600 feet wide, such that 10 feet are claimed in a North direction and 1490 feet in a South direction from the point of discovery (monument of location), at which the Notice of Location was posted, together with 300 feet on each side of the monument of location and center line of the Claim. The general course of the lode or vein is from the North to the South direction.

The number, location and markings on each corner monument are as follows:

	<u>Location</u>	<u>Markings</u>	<u>Description</u>
No. 1:	Northwest Corner	N.W. Corner LMA 398	1½" x 1½" x 4' wood post
No. 2:	Northeast Corner	N.E. Corner LMA 398	1½" x 1½" x 4' wood post
No. 3:	Southeast Corner	S.E. Corner LMA 398	1½" x 1½" x 4' wood post
No. 4:	Southwest Corner	S.W. Corner LMA 398	1½" x 1½" x 4' wood post

As erected on the ground, each corner monument is marked as described above by scribed metal tags.

The work of location consisted of making a claim map as provided in NRS 517.040.

Dated this 15th day of April, 2005

SIGNATURE OF LOCATOR

By:

H. H. Tonking, Agent

Nevada - Lode Certificate of Location - NRS. 517.050

**CERTIFICATE OF LOCATION
LODE MINING CLAIM**

BOOK 412 PAGE 013
OFFICIAL RECORDS
RECORDED AT THE REQUEST OF
T & T EXPLORATION
2005 APR 29 PM 3:10

EUREKA COUNTY, NEVADA
M.N. REBALEATI, RECORDER
FILE NO. FEES 20.50

197931

TO ALL WHOM IT MAY CONCERN:

The undersigned hereby certifies that he has caused to be located the
LMA 399 Lode Mining Claim in the following quarter sections(s):

<u>1/4</u>	<u>Section</u>	<u>Township</u>	<u>Range</u>	<u>Meridian</u>
SE	20	21 NORTH	51 EAST	MDB&M
NE	29	21 NORTH	51 EAST	MDB&M

RECORDER'S STAMP

In Eureka County, Nevada, on the 25TH day of February, 2005.

Name and mailing address of locator is: T & T Exploration, LLC
P O Box 6945
Incline Village, NV 89452

The Claim is approximately 1500 feet long and 120 feet wide, such that 1490 feet are claimed in a North direction and 10 feet in a South direction from the point of discovery (monument of location), at which the Notice of Location was posted, together with 60 feet on each side of the monument of location and center line of the Claim. The general course of the lode or vein is from the North to the South direction.

The number, location and markings on each corner monument are as follows:

	<u>Location</u>	<u>Markings</u>	<u>Description</u>
No. 1:	Northwest Corner	N.W. Corner LMA 399	1½" x 1½" x 4' wood post
No. 2:	Northeast Corner	N.E. Corner LMA 399	1½" x 1½" x 4' wood post
No. 3:	Southeast Corner	S.E. Corner LMA 399	1½" x 1½" x 4' wood post
No. 4:	Southwest Corner	S.W. Corner LMA 399	1½" x 1½" x 4' wood post

As erected on the ground, each corner monument is marked as described above by scribed metal tags.

The work of location consisted of making a claim map as provided in NRS 517.040.

Dated this 15th day of April, 2005

SIGNATURE OF LOCATOR

By: H. H. Ponking, Agent

Nevada - Lode Certificate of Location - NRS. 517.050

197931

BOOK 412 PAGE 014
OFFICIAL RECORDS
RECORDED AT THE REQUEST OF
T & T EXPLORATION
2005 APR 29 PM 3:11

**CERTIFICATE OF LOCATION
LODE MINING CLAIM**

TO ALL WHOM IT MAY CONCERN:

The undersigned hereby certifies that he has caused to be located the
LMA 400 Lode Mining Claim in the following quarter sections(s):

<u>1/4</u>	<u>Section</u>	<u>Township</u>	<u>Range</u>	<u>Meridian</u>
NE	29	21 NORTH	51 EAST	MDB&M
SE	29	21 NORTH	51 EAST	MDB&M

EUREKA COUNTY, NEVADA
M.N. REBALEATI, RECORDER
FILE NO. **197932** FEES \$20.50

RECORDER'S STAMP

In Eureka County, Nevada, on the 25TH day of February, 2005.

Name and mailing address of locator is: T & T Exploration, LLC
P O Box 6945
Incline Village, NV 89452

The Claim is approximately 1500 feet long and 120 feet wide, such that 10 feet are claimed in a North direction and 1490 feet in a South direction from the point of discovery (monument of location), at which the Notice of Location was posted, together with 60 feet on each side of the monument of location and center line of the Claim. The general course of the lode or vein is from the North to the South direction.

The number, location and markings on each corner monument are as follows:

	<u>Location</u>	<u>Markings</u>	<u>Description</u>
No. 1:	Northwest Corner	N.W. Corner LMA 400	1½" x 1½" x 4' wood post
No. 2:	Northeast Corner	N.E. Corner LMA 400	1½" x 1½" x 4' wood post
No. 3:	Southeast Corner	S.E. Corner LMA 400	1½" x 1½" x 4' wood post
No. 4:	Southwest Corner	S.W. Corner LMA 400	1½" x 1½" x 4' wood post

As erected on the ground, each corner monument is marked as described above by scribed metal tags.

The work of location consisted of making a claim map as provided in NRS 517.040.

Dated this 15th day of April, 2005

SIGNATURE OF LOCATOR

By: H. H. Tonking, Agent

Nevada - Lode Certificate of Location - NRS. 517.050

197932

BOOK 412 PAGE 015
OFFICIAL RECORDS
RECORDED AT THE REQUEST OF
T & T EXPLORATION
2005 APR 29 PM 3:11

EUREKA COUNTY, NEVADA
M.N. REBALEATI, RECORDER
FILE NO. FEES 20.50

197933

**CERTIFICATE OF LOCATION
LODE MINING CLAIM**

TO ALL WHOM IT MAY CONCERN:

The undersigned hereby certifies that he has caused to be located the
LMA 401 Lode Mining Claim in the following quarter sections(s):

<u>1/4</u>	<u>Section</u>	<u>Township</u>	<u>Range</u>	<u>Meridian</u>
<u>NE</u>	<u>8</u>	<u>20 NORTH</u>	<u>51 EAST</u>	<u>MDB&M</u>

In Eureka County, Nevada, on the 25TH day of February, 2005.

RECORDER'S STAMP

Name and mailing address of locator is: T & T Exploration, LLC
P O Box 6945
Incline Village, NV 89452

The Claim is approximately 1500 feet long and 600 feet wide, such that 1490 feet are claimed in a North direction and 10 feet in a South direction from the point of discovery (monument of location), at which the Notice of Location was posted, together with 300 feet on each side of the monument of location and center line of the Claim. The general course of the lode or vein is from the North to the South direction.

The number, location and markings on each corner monument are as follows:

	<u>Location</u>	<u>Markings</u>	<u>Description</u>
No. 1:	Northwest Corner	N.W. Corner LMA 401	1½" x 1½" x 4' wood post
No. 2:	Northeast Corner	N.E. Corner LMA 401	1½" x 1½" x 4' wood post
No. 3:	Southeast Corner	S.E. Corner LMA 401	1½" x 1½" x 4' wood post
No. 4:	Southwest Corner	S.W. Corner LMA 401	1½" x 1½" x 4' wood post

As erected on the ground, each corner monument is marked as described above by scribed metal tags.

The work of location consisted of making a claim map as provided in NRS 517.040.

Dated this 15th day of April, 2005

SIGNATURE OF LOCATOR

By:


H. H. Tonking, Agent

Nevada - Lode Certificate of Location - NRS. 517.050

197933

BOOK 412 PAGE 016
OFFICIAL RECORDS
RECORDED AT THE REQUEST OF
T & T EXPLORATION
2005 APR 29 PM 3:11

**CERTIFICATE OF LOCATION
LODE MINING CLAIM**

TO ALL WHOM IT MAY CONCERN:

The undersigned hereby certifies that he has caused to be located the
LMA 402 Lode Mining Claim in the following quarter sections(s):

<u>1/4</u>	<u>Section</u>	<u>Township</u>	<u>Range</u>	<u>Meridian</u>
NE	8	21 NORTH	51 EAST	MDB&M
SE	8	21 NORTH	51 EAST	MDB&M

EUREKA COUNTY, NEVADA
M.N. REBALEATI, RECORDER
FILE NO. 197934 FEES 20.50

RECORDER'S STAMP

In Eureka County, Nevada, on the 25TH day of February, 2005.

Name and mailing address of locator is: T & T Exploration, LLC
P O Box 6945
Incline Village, NV 89452

The Claim is approximately 1500 feet long and 600 feet wide, such that 10 feet are claimed in a North direction and 1490 feet in a South direction from the point of discovery (monument of location), at which the Notice of Location was posted, together with 300 feet on each side of the monument of location and center line of the Claim. The general course of the lode or vein is from the North to the South direction.

The number, location and markings on each corner monument are as follows:

	<u>Location</u>	<u>Markings</u>	<u>Description</u>
No. 1:	Northwest Corner	N.W. Corner LMA 402	1½" x 1½" x 4' wood post
No. 2:	Northeast Corner	N.E. Corner LMA 402	1½" x 1½" x 4' wood post
No. 3:	Southeast Corner	S.E. Corner LMA 402	1½" x 1½" x 4' wood post
No. 4:	Southwest Corner	S.W. Corner LMA 402	1½" x 1½" x 4' wood post

As erected on the ground, each corner monument is marked as described above by scribed metal tags.

The work of location consisted of making a claim map as provided in NRS 517.040.

Dated this 15th day of April, 2005

SIGNATURE OF LOCATOR

By: H. H. Tonking, Agent

Nevada - Lode Certificate of Location - NRS. 517.050

197934

BOOK 412 PAGE 017
OFFICIAL RECORDS
RECORDED AT THE REQUEST OF
T & T EXPLORATION
2005 APR 29 PM 3:11

**CERTIFICATE OF LOCATION
LODE MINING CLAIM**

TO ALL WHOM IT MAY CONCERN:

The undersigned hereby certifies that he has caused to be located the
LMA 403 Lode Mining Claim in the following quarter sections(s):

EUREKA COUNTY, NEVADA
M.N. REBALEATI, RECORDER
FILE NO. **197935** FEES 20.50

<u>1/4</u>	<u>Section</u>	<u>Township</u>	<u>Range</u>	<u>Meridian</u>
<u>SE</u>	<u>32</u>	<u>21 NORTH</u>	<u>51 EAST</u>	<u>MDB&M</u>

In Eureka County, Nevada, on the 25TH day of February, 2005.

RECORDER'S STAMP

Name and mailing address of locator is: T & T Exploration, LLC
P O Box 6945
Incline Village, NV 89452

The Claim is approximately 1500 feet long and 600 feet wide, such that 1490 feet are claimed in a North direction and 10 feet in a South direction from the point of discovery (monument of location), at which the Notice of Location was posted, together with 300 feet on each side of the monument of location and center line of the Claim. The general course of the lode or vein is from the North to the South direction.

The number, location and markings on each corner monument are as follows:

	<u>Location</u>	<u>Markings</u>	<u>Description</u>
No. 1:	Northwest Corner	N.W. Corner LMA 403	1½" x 1½" x 4' wood post
No. 2:	Northeast Corner	N.E. Corner LMA 403	1½" x 1½" x 4' wood post
No. 3:	Southeast Corner	S.E. Corner LMA 403	1½" x 1½" x 4' wood post
No. 4:	Southwest Corner	S.W. Corner LMA 403	1½" x 1½" x 4' wood post

As erected on the ground, each corner monument is marked as described above by scribed metal tags.

The work of location consisted of making a claim map as provided in NRS 517.040.

Dated this 15th day of April, 2005

SIGNATURE OF LOCATOR

By: H. H. Tonking, Agent

Nevada - Lode Certificate of Location - NRS. 517.050

197935

BOOK 412 PAGE 017

BOOK 412 PAGE 018
OFFICIAL RECORDS
RECORDED AT THE REQUEST OF
T & T EXPLORATION
2005 APR 29 PM 3:11

EUREKA COUNTY, NEVADA
M.H. REBALEATI, RECORDER
FILE NO. FEES 20.50

197936

**CERTIFICATE OF LOCATION
LODE MINING CLAIM**

TO ALL WHOM IT MAY CONCERN:

The undersigned hereby certifies that he has caused to be located the
LMA 404 Lode Mining Claim in the following quarter sections(s):

<u>1/4</u>	<u>Section</u>	<u>Township</u>	<u>Range</u>	<u>Meridian</u>
SE	32	21 NORTH	51 EAST	MDB&M

In Eureka County, Nevada, on the 25TH day of February, 2005.

RECORDER'S STAMP

Name and mailing address of locator is: T & T Exploration, LLC
P O Box 6945
Incline Village, NV 89452

The Claim is approximately 1500 feet long and 600 feet wide, such that 1490 feet are claimed in a North direction and 10 feet in a South direction from the point of discovery (monument of location), at which the Notice of Location was posted, together with 300 feet on each side of the monument of location and center line of the Claim. The general course of the lode or vein is from the North to the South direction.

The number, location and markings on each corner monument are as follows:

	<u>Location</u>	<u>Markings</u>	<u>Description</u>
No. 1:	Northwest Corner	N.W. Corner LMA 404	1½" x 1½" x 4' wood post
No. 2:	Northeast Corner	N.E. Corner LMA 404	1½" x 1½" x 4' wood post
No. 3:	Southeast Corner	S.E. Corner LMA 404	1½" x 1½" x 4' wood post
No. 4:	Southwest Corner	S.W. Corner LMA 404	1½" x 1½" x 4' wood post

As erected on the ground, each corner monument is marked as described above by scribed metal tags.

The work of location consisted of making a claim map as provided in NRS 517.040.

Dated this 15th day of April, 2005

SIGNATURE OF LOCATOR

By: H. H. Tonking
H. H. Tonking, Agent

Nevada - Lode Certificate of Location - NRS. 517.050

197936

BOOK 412 PAGE 018

**CERTIFICATE OF LOCATION
LODE MINING CLAIM**

BOOK 412 PAGE 019
OFFICIAL RECORDS
RECORDED AT THE REQUEST OF
T & T EXPLORATION
2005 APR 29 PM 3:11

EUREKA COUNTY, NEVADA
M.N. REBALEATI, RECORDER
FILE NO. 197937 FEES 20.50

TO ALL WHOM IT MAY CONCERN:

The undersigned hereby certifies that he has caused to be located the
LMA 405 Lode Mining Claim in the following quarter sections(s):

<u>1/4</u>	<u>Section</u>	<u>Township</u>	<u>Range</u>	<u>Meridian</u>
<u>SE</u>	<u>32</u>	<u>21 NORTH</u>	<u>51 EAST</u>	<u>MDB&M</u>

In Eureka County, Nevada, on the 25TH day of February, 2005.

RECORDER'S STAMP

Name and mailing address of locator is: T & T Exploration, LLC
P O Box 6945
Incline Village, NV 89452

The Claim is approximately 1500 feet long and 600 feet wide, such that 1490 feet are claimed in a North direction and 10 feet in a South direction from the point of discovery (monument of location), at which the Notice of Location was posted, together with 300 feet on each side of the monument of location and center line of the Claim. The general course of the lode or vein is from the North to the South direction.

The number, location and markings on each corner monument are as follows:

	<u>Location</u>	<u>Markings</u>	<u>Description</u>
No. 1:	Northwest Corner	N.W. Corner LMA 405	1½" x 1½" x 4' wood post
No. 2:	Northeast Corner	N.E. Corner LMA 405	1½" x 1½" x 4' wood post
No. 3:	Southeast Corner	S.E. Corner LMA 405	1½" x 1½" x 4' wood post
No. 4:	Southwest Corner	S.W. Corner LMA 405	1½" x 1½" x 4' wood post

As erected on the ground, each corner monument is marked as described above by scribed metal tags.

The work of location consisted of making a claim map as provided in NRS 517.040.

Dated this 15th day of April, 2005

SIGNATURE OF LOCATOR

By:

H. H. Tonking, Agent

Nevada - Lode Certificate of Location - NRS. 517.050

197937

BOOK 412 PAGE 019

BOOK 412 PAGE 020
OFFICIAL RECORDS
RECORDED AT THE REQUEST OF
T & T EXPLORATION
2005 APR 29 PM 3:11
EUREKA COUNTY, NEVADA
M.N. REBALEATI, RECORDER
FILE NO. FEES 20.50

**CERTIFICATE OF LOCATION
LODE MINING CLAIM**

TO ALL WHOM IT MAY CONCERN:

The undersigned hereby certifies that he has caused to be located the
LMA 406 Lode Mining Claim in the following quarter sections(s):

197938

<u>1/4</u>	<u>Section</u>	<u>Township</u>	<u>Range</u>	<u>Meridian</u>
SE	32	21 NORTH	51 EAST	MDB&M
NE	5	20 NORTH	51 EAST	MDB&M
SE	5	20 NORTH	51 EAST	MDB&M
NE	8	20 NORTH	51 EAST	MDB&M

In Eureka County, Nevada, on the 25TH day of February, 2005.

RECORDER'S STAMP

Name and mailing address of locator is: T & T Exploration, LLC
P O Box 6945
Incline Village, NV 89452

The Claim is approximately 1500 feet long and 600 feet wide, such that 10 feet are claimed in a North direction and 1490 feet in a South direction from the point of discovery (monument of location), at which the Notice of Location was posted, together with 300 feet on each side of the monument of location and center line of the Claim. The general course of the lode or vein is from the North to the South direction.

The number, location and markings on each corner monument are as follows:

	<u>Location</u>	<u>Markings</u>	<u>Description</u>
No. 1:	Northwest Corner	N.W. Corner LMA 406	1½" x 1½" x 4' wood post
No. 2:	Northeast Corner	N.E. Corner LMA 406	1½" x 1½" x 4' wood post
No. 3:	Southeast Corner	S.E. Corner LMA 406	1½" x 1½" x 4' wood post
No. 4:	Southwest Corner	S.W. Corner LMA 406	1½" x 1½" x 4' wood post

As erected on the ground, each corner monument is marked as described above by scribed metal tags.

The work of location consisted of making a claim map as provided in NRS 517.040.

Dated this 15th day of April, 2005

SIGNATURE OF LOCATOR

By: H. H. Tonking
H. H. Tonking, Agent

Nevada - Lode Certificate of Location - NRS. 517.050

197938

**CERTIFICATE OF LOCATION
LODE MINING CLAIM**

TO ALL WHOM IT MAY CONCERN:

The undersigned hereby certifies that he has caused to be located the
LMA 407 Lode Mining Claim in the following quarter sections(s):

<u>1/4</u>	<u>Section</u>	<u>Township</u>	<u>Range</u>	<u>Meridian</u>
<u>SE</u>	<u>8</u>	<u>20 NORTH</u>	<u>51 EAST</u>	<u>MDB&M</u>

In Eureka County, Nevada, on the 26TH day of February, 2005.

Name and mailing address of locator is: T & T Exploration, LLC
P O Box 6945
Incline Village, NV 89452

The Claim is approximately 1500 feet long and 600 feet wide, such that 1490 feet are claimed in a North direction and 10 feet in a South direction from the point of discovery (monument of location), at which the Notice of Location was posted, together with 300 feet on each side of the monument of location and center line of the Claim. The general course of the lode or vein is from the North to the South direction.

The number, location and markings on each corner monument are as follows:

	<u>Location</u>	<u>Markings</u>	<u>Description</u>
No. 1:	Northwest Corner	N.W. Corner LMA 407	1½" x 1½" x 4' wood post
No. 2:	Northeast Corner	N.E. Corner LMA 407	1½" x 1½" x 4' wood post
No. 3:	Southeast Corner	S.E. Corner LMA 407	1½" x 1½" x 4' wood post
No. 4:	Southwest Corner	S.W. Corner LMA 407	1½" x 1½" x 4' wood post

As erected on the ground, each corner monument is marked as described above by scribed metal tags.

The work of location consisted of making a claim map as provided in NRS 517.040.

Dated this 15th day of April, 2005

SIGNATURE OF LOCATOR

By: H. H. Tonking
H. H. Tonking, Agent

BOOK 412 PAGE 021
OFFICIAL RECORDS
RECORDED AT THE REQUEST OF
T & T EXPLORATION
2005 APR 29 PM 3:11
EUREKA COUNTY, NEVADA
M.H. REBALEATI, RECORDER
FILE NO. 197939 FEES 20.50

RECORDER'S STAMP

Nevada - Lode Certificate of Location - NRS. 517.050

197939

BOOK 412 PAGE 021

BOOK 412 PAGE 022
OFFICIAL RECORDS
RECORDED AT THE REQUEST OF
T & T EXPLORATION
2005 APR 29 PM 3:11

**CERTIFICATE OF LOCATION
LODE MINING CLAIM**

EUREKA COUNTY, NEVADA
M.N. REBALEATI, RECORDER
FILE NO. 197940
FEES 20.50

TO ALL WHOM IT MAY CONCERN:

The undersigned hereby certifies that he has caused to be located the
LMA 408 Lode Mining Claim in the following quarter sections(s):

<u>1/4</u>	<u>Section</u>	<u>Township</u>	<u>Range</u>	<u>Meridian</u>
SE	8	20 NORTH	51 EAST	MDB&M
NE	17	20 NORTH	51 EAST	MDB&M

RECORDER'S STAMP

In Eureka County, Nevada, on the 26TH day of February, 2005.

Name and mailing address of locator is: T & T Exploration, LLC
P O Box 6945
Incline Village, NV 89452

The Claim is approximately 1500 feet long and 600 feet wide, such that 10 feet are claimed in a North direction and 1490 feet in a South direction from the point of discovery (monument of location), at which the Notice of Location was posted, together with 300 feet on each side of the monument of location and center line of the Claim. The general course of the lode or vein is from the North to the South direction.

The number, location and markings on each corner monument are as follows:

	<u>Location</u>	<u>Markings</u>	<u>Description</u>
No. 1:	Northwest Corner	N.W. Corner LMA 408	1½" x 1½" x 4' wood post
No. 2:	Northeast Corner	N.E. Corner LMA 408	1½" x 1½" x 4' wood post
No. 3:	Southeast Corner	S.E. Corner LMA 408	1½" x 1½" x 4' wood post
No. 4:	Southwest Corner	S.W. Corner LMA 408	1½" x 1½" x 4' wood post

As erected on the ground, each corner monument is marked as described above by scribed metal tags.

The work of location consisted of making a claim map as provided in NRS 517.040.

Dated this 15th day of April, 2005

SIGNATURE OF LOCATOR

By: H. H. Tonking
H. H. Tonking, Agent

Nevada - Lode Certificate of Location - NRS. 517.050

197940

BOOK 412 PAGE 022

BOOK 412 PAGE 023
OFFICIAL RECORDS
RECORDED AT THE REQUEST OF
T & T EXPLORATION
2005 APR 29 PM 3:12

EUREKA COUNTY, NEVADA
M.N. REBALEATI, RECORDER
FILE NO. FEES 20.50

197941

**CERTIFICATE OF LOCATION
LODE MINING CLAIM**

TO ALL WHOM IT MAY CONCERN:

The undersigned hereby certifies that he has caused to be located the
LMA 419 Lode Mining Claim in the following quarter sections(s):

<u>1/4</u>	<u>Section</u>	<u>Township</u>	<u>Range</u>	<u>Meridian</u>
SE	21	21 NORTH	51 EAST	MDB&M
NE	28	21 NORTH	51 EAST	MDB&M

RECORDER'S STAMP

In Eureka County, Nevada, on the 25TH day of February, 2005.

Name and mailing address of locator is: T & T Exploration, LLC
P O Box 6945
Incline Village, NV 89452

The Claim is approximately 1500 feet long and 600 feet wide, such that 1490 feet are claimed in a North direction and 10 feet in a South direction from the point of discovery (monument of location), at which the Notice of Location was posted, together with 300 feet on each side of the monument of location and center line of the Claim. The general course of the lode or vein is from the North to the South direction.

The number, location and markings on each corner monument are as follows:

	<u>Location</u>	<u>Markings</u>	<u>Description</u>
No. 1:	Northwest Corner	N.W. Corner LMA 419	1½" x 1½" x 4' wood post
No. 2:	Northeast Corner	N.E. Corner LMA 419	1½" x 1½" x 4' wood post
No. 3:	Southeast Corner	S.E. Corner LMA 419	1½" x 1½" x 4' wood post
No. 4:	Southwest Corner	S.W. Corner LMA 419	1½" x 1½" x 4' wood post

As erected on the ground, each corner monument is marked as described above by scribed metal tags.

The work of location consisted of making a claim map as provided in NRS 517.040.

Dated this 15th day of April, 2005

SIGNATURE OF LOCATOR

By: H. H. Tenking
H. H. Tenking, Agent

Nevada - Lode Certificate of Location - NRS. 517.050

197941

BOOK 412 PAGE 023

**CERTIFICATE OF LOCATION
LODE MINING CLAIM**

BOOK 412 PAGE 024
OFFICIAL RECORDS
RECORDED AT THE REQUEST OF
T & T EXPLORATION
2005 APR 29 PM 3:12

EUREKA COUNTY, NEVADA
M.N. REBALEATI, RECORDER
FILE NO. **197942** FEES 20.50

TO ALL WHOM IT MAY CONCERN:

The undersigned hereby certifies that he has caused to be located the
LMA 420 Lode Mining Claim in the following quarter sections(s):

<u>1/4</u>	<u>Section</u>	<u>Township</u>	<u>Range</u>	<u>Meridian</u>
NE	28	21 NORTH	51 EAST	MDB&M
SE	28	21 NORTH	51 EAST	MDB&M

RECORDER'S STAMP

In Eureka County, Nevada, on the 25TH day of February, 2005.

Name and mailing address of locator is: T & T Exploration, LLC
P O Box 6945
Incline Village, NV 89452

The Claim is approximately 1500 feet long and 600 feet wide, such that 10 feet are claimed in a North direction and 1490 feet in a South direction from the point of discovery (monument of location), at which the Notice of Location was posted, together with 300 feet on each side of the monument of location and center line of the Claim. The general course of the lode or vein is from the North to the South direction.

The number, location and markings on each corner monument are as follows:

	<u>Location</u>	<u>Markings</u>	<u>Description</u>
No. 1:	Northwest Corner	N.W. Corner LMA 420	1½" x 1½" x 4' wood post
No. 2:	Northeast Corner	N.E. Corner LMA 420	1½" x 1½" x 4' wood post
No. 3:	Southeast Corner	S.E. Corner LMA 420	1½" x 1½" x 4' wood post
No. 4:	Southwest Corner	S.W. Corner LMA 420	1½" x 1½" x 4' wood post

As erected on the ground, each corner monument is marked as described above by scribed metal tags.

The work of location consisted of making a claim map as provided in NRS 517.040.

Dated this 15th day of April, 2005

SIGNATURE OF LOCATOR

By: H. H. Tonking
H. H. Tonking, Agent

Nevada - Lode Certificate of Location - NRS. 517.050

197942

BOOK 412 PAGE 024

BOOK 412 PAGE 025
OFFICIAL RECORDS
RECORDED AT THE REQUEST OF
T & T EXPLORATION
2005 APR 29 PM 3:12

**CERTIFICATE OF LOCATION
LODE MINING CLAIM**

TO ALL WHOM IT MAY CONCERN:

The undersigned hereby certifies that he has caused to be located the
LMA 421 Lode Mining Claim in the following quarter sections(s):

EUREKA COUNTY, NEVADA
M.N. REBALEATI, RECORDER
FILE NO. **197943** FEES 20.50

<u>1/4</u>	<u>Section</u>	<u>Township</u>	<u>Range</u>	<u>Meridian</u>
SE	21	21 NORTH	51 EAST	MDB&M
NE	28	21 NORTH	51 EAST	MDB&M

RECORDER'S STAMP

In Eureka County, Nevada, on the 25TH day of February, 2005.

Name and mailing address of locator is: T & T Exploration, LLC
P O Box 6945
Incline Village, NV 89452

The Claim is approximately 1500 feet long and 600 feet wide, such that 1490 feet are claimed in a North direction and 10 feet in a South direction from the point of discovery (monument of location), at which the Notice of Location was posted, together with 300 feet on each side of the monument of location and center line of the Claim. The general course of the lode or vein is from the North to the South direction.

The number, location and markings on each corner monument are as follows:

	<u>Location</u>	<u>Markings</u>	<u>Description</u>
No. 1:	Northwest Corner	N.W. Corner LMA 421	1½" x 1½" x 4' wood post
No. 2:	Northeast Corner	N.E. Corner LMA 421	1½" x 1½" x 4' wood post
No. 3:	Southeast Corner	S.E. Corner LMA 421	1½" x 1½" x 4' wood post
No. 4:	Southwest Corner	S.W. Corner LMA 421	1½" x 1½" x 4' wood post

As erected on the ground, each corner monument is marked as described above by scribed metal tags.

The work of location consisted of making a claim map as provided in NRS 517.040.

Dated this 15th day of April, 2005

SIGNATURE OF LOCATOR

By: H. H. Tonking
H. H. Tonking, Agent

Nevada - Lode Certificate of Location - NRS. 517.050

BOOK 412 PAGE 025

197943

**CERTIFICATE OF LOCATION
LODE MINING CLAIM**

TO ALL WHOM IT MAY CONCERN:

The undersigned hereby certifies that he has caused to be located the
LMA 422 Lode Mining Claim in the following quarter sections(s):

<u>1/4</u>	<u>Section</u>	<u>Township</u>	<u>Range</u>	<u>Meridian</u>
NE	28	21 NORTH	51 EAST	MDB&M
SE	28	21 NORTH	51 EAST	MDB&M

BOOK 412 PAGE 26
OFFICIAL RECORDS
RECORDED AT THE REQUEST OF
T & T EXPLORATION
2005 APR 29 3:12

EUREKA COUNTY, NEVADA
M.N. REBALEATI, RECORDER
FILE NO. **197944** FEES 20.50

RECORDER'S STAMP

In Eureka County, Nevada, on the 25TH day of February, 2005.

Name and mailing address of locator is: T & T Exploration, LLC
P O Box 6945
Incline Village, NV 89452

The Claim is approximately 1500 feet long and 600 feet wide, such that 10 feet are claimed in a North direction and 1490 feet in a South direction from the point of discovery (monument of location), at which the Notice of Location was posted, together with 300 feet on each side of the monument of location and center line of the Claim. The general course of the lode or vein is from the North to the South direction.

The number, location and markings on each corner monument are as follows:

	<u>Location</u>	<u>Markings</u>	<u>Description</u>
No. 1:	Northwest Corner	N.W. Corner LMA 422	1½" x 1½" x 4' wood post
No. 2:	Northeast Corner	N.E. Corner LMA 422	1½" x 1½" x 4' wood post
No. 3:	Southeast Corner	S.E. Corner LMA 422	1½" x 1½" x 4' wood post
No. 4:	Southwest Corner	S.W. Corner LMA 422	1½" x 1½" x 4' wood post

As erected on the ground, each corner monument is marked as described above by scribed metal tags.

The work of location consisted of making a claim map as provided in NRS 517.040.

Dated this 15th day of April, 2005

SIGNATURE OF LOCATOR

By: H. H. Tonking
H. H. Tonking, Agent

Nevada - Lode Certificate of Location - NRS. 517.050

**CERTIFICATE OF LOCATION
LODE MINING CLAIM**

TO ALL WHOM IT MAY CONCERN:

The undersigned hereby certifies that he has caused to be located the
LMA 423 Lode Mining Claim in the following quarter sections(s):

<u>1/4</u>	<u>Section</u>	<u>Township</u>	<u>Range</u>	<u>Meridian</u>
SW	22	21 NORTH	51 EAST	MDB&M
NE	28	21 NORTH	51 EAST	MDB&M
NW	27	21 NORTH	51 EAST	MDB&M

BOOK 412 PAGE 27
OFFICIAL RECORDS
RECORDED AT THE REQUEST OF
T & T EXPLORATION
2005 APR 29 PM 3: 12

EUREKA COUNTY, NEVADA
M.N. REBALEATI, RECORDER
FILE NO. 197945 FEES 20.50

RECORDER'S STAMP

In Eureka County, Nevada, on the 25TH day of February, 2005.

Name and mailing address of locator is: T & T Exploration, LLC
P O Box 6945
Incline Village, NV 89452

The Claim is approximately 1500 feet long and 600 feet wide, such that 1490 feet are claimed in a North direction and 10 feet in a South direction from the point of discovery (monument of location), at which the Notice of Location was posted, together with 300 feet on each side of the monument of location and center line of the Claim. The general course of the lode or vein is from the North to the South direction.

The number, location and markings on each corner monument are as follows:

	<u>Location</u>	<u>Markings</u>	<u>Description</u>
No. 1:	Northwest Corner	N.W. Corner LMA 423	1½" x 1½" x 4' wood post
No. 2:	Northeast Corner	N.E. Corner LMA 423	1½" x 1½" x 4' wood post
No. 3:	Southeast Corner	S.E. Corner LMA 423	1½" x 1½" x 4' wood post
No. 4:	Southwest Corner	S.W. Corner LMA 423	1½" x 1½" x 4' wood post

As erected on the ground, each corner monument is marked as described above by scribed metal tags.

The work of location consisted of making a claim map as provided in NRS 517.040.

Dated this 15th day of April, 2005

SIGNATURE OF LOCATOR

By:

H. H. Tonking, Agent

Nevada - Lode Certificate of Location - NRS. 517.050

197945

**CERTIFICATE OF LOCATION
LODE MINING CLAIM**

TO ALL WHOM IT MAY CONCERN:

The undersigned hereby certifies that he has caused to be located the
LMA 424 Lode Mining Claim in the following quarter sections(s):

<u>1/4</u>	<u>Section</u>	<u>Township</u>	<u>Range</u>	<u>Meridian</u>
NE	28	21 NORTH	51 EAST	MDB&M
SE	28	21 NORTH	51 EAST	MDB&M
NW	27	21 NORTH	51 EAST	MDB&M
SW	27	21 NORTH	51 EAST	MDB&M

In Eureka County, Nevada, on the 25TH day of February, 2005.

Name and mailing address of locator is: T & T Exploration, LLC
P O Box 6945
Incline Village, NV 89452

The Claim is approximately 1500 feet long and 600 feet wide, such that 10 feet are claimed in a North direction and 1490 feet in a South direction from the point of discovery (monument of location), at which the Notice of Location was posted, together with 300 feet on each side of the monument of location and center line of the Claim. The general course of the lode or vein is from the North to the South direction.

The number, location and markings on each corner monument are as follows:

	<u>Location</u>	<u>Markings</u>	<u>Description</u>
No. 1:	Northwest Corner	N.W. Corner LMA 424	1½" x 1½" x 4' wood post
No. 2:	Northeast Corner	N.E. Corner LMA 424	1½" x 1½" x 4' wood post
No. 3:	Southeast Corner	S.E. Corner LMA 424	1½" x 1½" x 4' wood post
No. 4:	Southwest Corner	S.W. Corner LMA 424	1½" x 1½" x 4' wood post

As erected on the ground, each corner monument is marked as described above by scribed metal tags.

The work of location consisted of making a claim map as provided in NRS 517.040.

Dated this 15th day of April, 2005

SIGNATURE OF LOCATOR

By: _____

H. H. Tonking, Agent

BOOK 412 PAGE 28
OFFICIAL RECORDS
RECORDED AT THE REQUEST OF
T & T EXPLORATION
2005 APR 29 PM 3:12

EUREKA COUNTY, NEVADA
M.N. REBALEATI, RECORDER
FILE NO. _____ FEES 20.50
197946

RECORDER'S STAMP

Nevada - Lode Certificate of Location - NRS. 517.050

197946

BOOK 412 PAGE 028

BOOK 412 PAGE 29
OFFICIAL RECORDS
RECORDED AT THE REQUEST OF
T & T EXPLORATION
2005 APR 29 PM 3:12

**CERTIFICATE OF LOCATION
LODE MINING CLAIM**

EUREKA COUNTY, NEVADA
M.N. REBALEATI, RECORDER
FILE NO. FEES 20.50

197947

TO ALL WHOM IT MAY CONCERN:

The undersigned hereby certifies that he has caused to be located the
LMA 425 Lode Mining Claim in the following quarter sections(s):

<u>1/4</u>	<u>Section</u>	<u>Township</u>	<u>Range</u>	<u>Meridian</u>
SW	22	21 NORTH	51 EAST	MDB&M
NW	27	21 NORTH	51 EAST	MDB&M

RECORDER'S STAMP

In Eureka County, Nevada, on the 25TH day of February, 2005.

Name and mailing address of locator is: T & T Exploration, LLC
P O Box 6945
Incline Village, NV 89452

The Claim is approximately 1500 feet long and 600 feet wide, such that 1490 feet are claimed in a North direction and 10 feet in a South direction from the point of discovery (monument of location), at which the Notice of Location was posted, together with 300 feet on each side of the monument of location and center line of the Claim. The general course of the lode or vein is from the North to the South direction.

The number, location and markings on each corner monument are as follows:


	<u>Location</u>	<u>Markings</u>	<u>Description</u>
No. 1:	Northwest Corner	N.W. Corner LMA 425	1½" x 1½" x 4' wood post
No. 2:	Northeast Corner	N.E. Corner LMA 425	1½" x 1½" x 4' wood post
No. 3:	Southeast Corner	S.E. Corner LMA 425	1½" x 1½" x 4' wood post
No. 4:	Southwest Corner	S.W. Corner LMA 425	1½" x 1½" x 4' wood post

As erected on the ground, each corner monument is marked as described above by scribed metal tags.

The work of location consisted of making a claim map as provided in NRS 517.040.

Dated this 15th day of April, 2005

SIGNATURE OF LOCATOR

By: 
H. H. Tonking, Agent

Nevada - Lode Certificate of Location - NRS. 517.050

197947

**CERTIFICATE OF LOCATION
LODE MINING CLAIM**

TO ALL WHOM IT MAY CONCERN:

The undersigned hereby certifies that he has caused to be located the
LMA 426 Lode Mining Claim in the following quarter sections(s):

<u>1/4</u>	<u>Section</u>	<u>Township</u>	<u>Range</u>	<u>Meridian</u>
NW	27	21 NORTH	51 EAST	MDB&M
SW	27	21 NORTH	51 EAST	MDB&M

BOOK 412 PAGE 30
OFFICIAL RECORDS
RECORDED AT THE REQUEST OF
T & T EXPLORATION
2005 APR 29 PM 3:13
EUREKA COUNTY, NEVADA
M.H. REBALEATI, RECORDER
FILE NO. 197948 FEES 20.50

RECORDER'S STAMP

In Eureka County, Nevada, on the 25TH day of February, 2005.

Name and mailing address of locator is: T & T Exploration, LLC
P O Box 6945
Incline Village, NV 89452

The Claim is approximately 1500 feet long and 600 feet wide, such that 10 feet are claimed in a North direction and 1490 feet in a South direction from the point of discovery (monument of location), at which the Notice of Location was posted, together with 300 feet on each side of the monument of location and center line of the Claim. The general course of the lode or vein is from the North to the South direction.

The number, location and markings on each corner monument are as follows:

	<u>Location</u>	<u>Markings</u>	<u>Description</u>
No. 1:	Northwest Corner	N.W. Corner LMA 426	1½" x 1½" x 4' wood post
No. 2:	Northeast Corner	N.E. Corner LMA 426	1½" x 1½" x 4' wood post
No. 3:	Southeast Corner	S.E. Corner LMA 426	1½" x 1½" x 4' wood post
No. 4:	Southwest Corner	S.W. Corner LMA 426	1½" x 1½" x 4' wood post

As erected on the ground, each corner monument is marked as described above by scribed metal tags.

The work of location consisted of making a claim map as provided in NRS 517.040.

Dated this 15th day of April, 2005

SIGNATURE OF LOCATOR

By:

H. H. Tonking, Agent

Nevada - Lode Certificate of Location - NRS. 517.050

197948

BOOK 412 PAGE 030

BOOK 412 PAGE 31
OFFICIAL RECORDS
RECORDED AT THE REQUEST OF
T & T EXPLORATION
2005 APR 29 PM 3:13

EUREKA COUNTY, NEVADA
M.N. REBALEATI, RECORDER
FILE NO. FEES 20.50

197949

**CERTIFICATE OF LOCATION
LODE MINING CLAIM**

TO ALL WHOM IT MAY CONCERN:

The undersigned hereby certifies that he has caused to be located the
LMA 427 Lode Mining Claim in the following quarter sections(s):

<u>1/4</u>	<u>Section</u>	<u>Township</u>	<u>Range</u>	<u>Meridian</u>
SW	22	21 NORTH	51 EAST	MDB&M
NW	27	21 NORTH	51 EAST	MDB&M

RECORDER'S STAMP

In Eureka County, Nevada, on the 25TH day of February, 2005.

Name and mailing address of locator is: T & T Exploration, LLC
P O Box 6945
Incline Village, NV 89452

The Claim is approximately 1500 feet long and 600 feet wide, such that 1490 feet are claimed in a North direction and 10 feet in a South direction from the point of discovery (monument of location), at which the Notice of Location was posted, together with 300 feet on each side of the monument of location and center line of the Claim. The general course of the lode or vein is from the North to the South direction.

The number, location and markings on each corner monument are as follows:

	<u>Location</u>	<u>Markings</u>	<u>Description</u>
No. 1:	Northwest Corner	N.W. Corner LMA 427	1½" x 1½" x 4' wood post
No. 2:	Northeast Corner	N.E. Corner LMA 427	1½" x 1½" x 4' wood post
No. 3:	Southeast Corner	S.E. Corner LMA 427	1½" x 1½" x 4' wood post
No. 4:	Southwest Corner	S.W. Corner LMA 427	1½" x 1½" x 4' wood post

As erected on the ground, each corner monument is marked as described above by scribed metal tags.

The work of location consisted of making a claim map as provided in NRS 517.040.

Dated this 15th day of April, 2005

SIGNATURE OF LOCATOR

By: H. H. Tonking
H. H. Tonking, Agent

Nevada - Lode Certificate of Location - NRS. 517.050

197949

BOOK 412 PAGE 32
OFFICIAL RECORDS
RECORDED AT THE REQUEST OF
T & T EXPLORATION
2005 APR 29 PM 3:13

EUREKA COUNTY, NEVADA
M.H. REBALEATI, RECORDER
FILE NO. 197950
FEES 20.50

**CERTIFICATE OF LOCATION
LODE MINING CLAIM**

TO ALL WHOM IT MAY CONCERN:

The undersigned hereby certifies that he has caused to be located the
LMA 428 Lode Mining Claim in the following quarter sections(s):

<u>1/4</u>	<u>Section</u>	<u>Township</u>	<u>Range</u>	<u>Meridian</u>
NW	27	21 NORTH	51 EAST	MDB&M
SW	27	21 NORTH	51 EAST	MDB&M

RECORDER'S STAMP

In Eureka County, Nevada, on the 25TH day of February, 2005.

Name and mailing address of locator is: T & T Exploration, LLC
P O Box 6945
Incline Village, NV 89452

The Claim is approximately 1500 feet long and 600 feet wide, such that 10 feet are claimed in a North direction and 1490 feet in a South direction from the point of discovery (monument of location), at which the Notice of Location was posted, together with 300 feet on each side of the monument of location and center line of the Claim. The general course of the lode or vein is from the North to the South direction.

The number, location and markings on each corner monument are as follows:

	<u>Location</u>	<u>Markings</u>	<u>Description</u>
No. 1:	Northwest Corner	N.W. Corner LMA 428	1½" x 1½" x 4' wood post
No. 2:	Northeast Corner	N.E. Corner LMA 428	1½" x 1½" x 4' wood post
No. 3:	Southeast Corner	S.E. Corner LMA 428	1½" x 1½" x 4' wood post
No. 4:	Southwest Corner	S.W. Corner LMA 428	1½" x 1½" x 4' wood post

As erected on the ground, each corner monument is marked as described above by scribed metal tags.

The work of location consisted of making a claim map as provided in NRS 517.040.

Dated this 15th day of April, 2005

SIGNATURE OF LOCATOR

By: H. H. Ponking, Agent

Nevada - Lode Certificate of Location - NRS. 517.050

197950

**CERTIFICATE OF LOCATION
LODE MINING CLAIM**

TO ALL WHOM IT MAY CONCERN:

The undersigned hereby certifies that he has caused to be located the
LMA 429 Lode Mining Claim in the following quarter sections(s):

<u>1/4</u>	<u>Section</u>	<u>Township</u>	<u>Range</u>	<u>Meridian</u>
SW	22	21 NORTH	51 EAST	MDB&M
NW	27	21 NORTH	51 EAST	MDB&M

RECORDER'S STAMP

In Eureka County, Nevada, on the 25TH day of February, 2005.

Name and mailing address of locator is: T & T Exploration, LLC
P O Box 6945
Incline Village, NV 89452

The Claim is approximately 1500 feet long and 600 feet wide, such that 1490 feet are claimed in a North direction and 10 feet in a South direction from the point of discovery (monument of location), at which the Notice of Location was posted, together with 300 feet on each side of the monument of location and center line of the Claim. The general course of the lode or vein is from the North to the South direction.

The number, location and markings on each corner monument are as follows:

	<u>Location</u>	<u>Markings</u>	<u>Description</u>
No. 1:	Northwest Corner	N.W. Corner LMA 429	1½" x 1½" x 4' wood post
No. 2:	Northeast Corner	N.E. Corner LMA 429	1½" x 1½" x 4' wood post
No. 3:	Southeast Corner	S.E. Corner LMA 429	1½" x 1½" x 4' wood post
No. 4:	Southwest Corner	S.W. Corner LMA 429	1½" x 1½" x 4' wood post

As erected on the ground, each corner monument is marked as described above by scribed metal tags.

The work of location consisted of making a claim map as provided in NRS 517.040.

Dated this 15th day of April, 2005

SIGNATURE OF LOCATOR

By: H. H. Tonking, Agent

Nevada - Lode Certificate of Location - NRS. 517.050

197951

BOOK 412 PAGE 033

BOOK 412 PAGE 33
OFFICIAL RECORDS
RECORDED AT THE REQUEST OF
T & T EXPLORATION
2005 APR 29 PM 3:13N
EUREKA COUNTY, NEVADA
M.N. REBALEATI, RECORDER
FILE NO. 197951
FEES 20.50

**CERTIFICATE OF LOCATION
LODE MINING CLAIM**

TO ALL WHOM IT MAY CONCERN:

The undersigned hereby certifies that he has caused to be located the
LMA 430 Lode Mining Claim in the following quarter sections(s):

<u>1/4</u>	<u>Section</u>	<u>Township</u>	<u>Range</u>	<u>Meridian</u>
NW	27	21 NORTH	51 EAST	MDB&M
SW	27	21 NORTH	51 EAST	MDB&M

BOOK 412 PAGE 34
OFFICIAL RECORDS
RECORDED AT THE REQUEST OF
T & T EXPLORATION
2005 APR 29 PM 3:13
EUREKA COUNTY, NEVADA
M.N. REBALEATI, RECORDER
FILE NO. 197952
FEES 20.50

RECORDER'S STAMP

In Eureka County, Nevada, on the 25TH day of February, 2005.

Name and mailing address of locator is: T & T Exploration, LLC
P O Box 6945
Incline Village, NV 89452

The Claim is approximately 1500 feet long and 600 feet wide, such that 10 feet are claimed in a North direction and 1490 feet in a South direction from the point of discovery (monument of location), at which the Notice of Location was posted, together with 300 feet on each side of the monument of location and center line of the Claim. The general course of the lode or vein is from the North to the South direction.

The number, location and markings on each corner monument are as follows:

	<u>Location</u>	<u>Markings</u>	<u>Description</u>
No. 1:	Northwest Corner	N.W. Corner LMA 430	1½" x 1½" x 4' wood post
No. 2:	Northeast Corner	N.E. Corner LMA 430	1½" x 1½" x 4' wood post
No. 3:	Southeast Corner	S.E. Corner LMA 430	1½" x 1½" x 4' wood post
No. 4:	Southwest Corner	S.W. Corner LMA 430	1½" x 1½" x 4' wood post

As erected on the ground, each corner monument is marked as described above by scribed metal tags.

The work of location consisted of making a claim map as provided in NRS 517.040.

Dated this 15th day of April, 2005

SIGNATURE OF LOCATOR

By:

H. H. Tonking, Agent

Nevada - Lode Certificate of Location - NRS. 517.050

197952

BOOK 412 PAGE 34

BOOK 412 PAGE 35
OFFICIAL RECORDS
RECORDED AT THE REQUEST OF
T & T EXPLORATION
2005 APR 29 PM 3:13

**CERTIFICATE OF LOCATION
LODE MINING CLAIM**

TO ALL WHOM IT MAY CONCERN:

The undersigned hereby certifies that he has caused to be located the
LMA 431 Lode Mining Claim in the following quarter sections(s):

EUREKA COUNTY, NEVADA
M.N. REBALEATI, RECORDER
FILE NO. 197953 FEES 20.50

<u>1/4</u>	<u>Section</u>	<u>Township</u>	<u>Range</u>	<u>Meridian</u>
SW	22	21 NORTH	51 EAST	MDB&M
SE	22	21 NORTH	51 EAST	MDB&M
NW	27	21 NORTH	51 EAST	MDB&M
NE	27	21 NORTH	51 EAST	MDB&M

In Eureka County, Nevada, on the 25TH day of February, 2005.

RECORDER'S STAMP

Name and mailing address of locator is: T & T Exploration, LLC
P O Box 6945
Incline Village, NV 89452

The Claim is approximately 1500 feet long and 600 feet wide, such that 1490 feet are claimed in a North direction and 10 feet in a South direction from the point of discovery (monument of location), at which the Notice of Location was posted, together with 300 feet on each side of the monument of location and center line of the Claim. The general course of the lode or vein is from the North to the South direction.

The number, location and markings on each corner monument are as follows:

	<u>Location</u>	<u>Markings</u>	<u>Description</u>
No. 1:	Northwest Corner	N.W. Corner LMA 431	1½" x 1½" x 4' wood post
No. 2:	Northeast Corner	N.E. Corner LMA 431	1½" x 1½" x 4' wood post
No. 3:	Southeast Corner	S.E. Corner LMA 431	1½" x 1½" x 4' wood post
No. 4:	Southwest Corner	S.W. Corner LMA 431	1½" x 1½" x 4' wood post

As erected on the ground, each corner monument is marked as described above by scribed metal tags.

The work of location consisted of making a claim map as provided in NRS 517.040.

Dated this 15th day of April, 2005

SIGNATURE OF LOCATOR

By:

H. H. Tonking, Agent

Nevada - Lode Certificate of Location - NRS. 517.050

197953

BOOK 412 PAGE 36
OFFICIAL RECORDS
RECORDED AT THE REQUEST OF
T & T EXPLORATION
2005 APR 29 PM 3:13
EUREKA COUNTY, NEVADA
M.H. REBALEATI, RECORDER
FILE NO. FEES 20.50
197954

**CERTIFICATE OF LOCATION
LODE MINING CLAIM**

TO ALL WHOM IT MAY CONCERN:

The undersigned hereby certifies that he has caused to be located the
LMA 432 Lode Mining Claim in the following quarter sections(s):

<u>1/4</u>	<u>Section</u>	<u>Township</u>	<u>Range</u>	<u>Meridian</u>
NW	27	21 NORTH	51 EAST	MDB&M
NE	27	21 NORTH	51 EAST	MDB&M
SW	27	21 NORTH	51 EAST	MDB&M
SE	27	21 NORTH	51 EAST	MDB&M

In Eureka County, Nevada, on the 25TH day of February, 2005.

RECORDER'S STAMP

Name and mailing address of locator is: T & T Exploration, LLC
P O Box 6945
Incline Village, NV 89452

The Claim is approximately 1500 feet long and 600 feet wide, such that 10 feet are claimed in a North direction and 1490 feet in a South direction from the point of discovery (monument of location), at which the Notice of Location was posted, together with 300 feet on each side of the monument of location and center line of the Claim. The general course of the lode or vein is from the North to the South direction.

The number, location and markings on each corner monument are as follows:

	<u>Location</u>	<u>Markings</u>	<u>Description</u>
No. 1:	Northwest Corner	N.W. Corner LMA 432	1½" x 1½" x 4' wood post
No. 2:	Northeast Corner	N.E. Corner LMA 432	1½" x 1½" x 4' wood post
No. 3:	Southeast Corner	S.E. Corner LMA 432	1½" x 1½" x 4' wood post
No. 4:	Southwest Corner	S.W. Corner LMA 432	1½" x 1½" x 4' wood post

As erected on the ground, each corner monument is marked as described above by scribed metal tags.

The work of location consisted of making a claim map as provided in NRS 517.040.

Dated this 15th day of April, 2005

SIGNATURE OF LOCATOR

By: H. H. Tonking, Agent

Nevada - Lode Certificate of Location - NRS. 517.050

197954

BOOK 412 PAGE 36

BOOK 412 PAGE 37
OFFICIAL RECORDS
RECORDED AT THE REQUEST OF
T & T EXPLORATION
2005 APR 29 PM 3:13

**CERTIFICATE OF LOCATION
LODE MINING CLAIM**

TO ALL WHOM IT MAY CONCERN:

The undersigned hereby certifies that he has caused to be located the
LMA 433 Lode Mining Claim in the following quarter sections(s):

<u>1/4</u>	<u>Section</u>	<u>Township</u>	<u>Range</u>	<u>Meridian</u>
SE	22	21 NORTH	51 EAST	MDB&M
NE	27	21 NORTH	51 EAST	MDB&M

EUREKA COUNTY, NEVADA
M.N. REBALEATI, RECORDER
FILE NO. 197955
FEES 20.50

RECORDER'S STAMP

In Eureka County, Nevada, on the 25TH day of February, 2005.

Name and mailing address of locator is: T & T Exploration, LLC
P O Box 6945
Incline Village, NV 89452

The Claim is approximately 1500 feet long and 600 feet wide, such that 1490 feet are claimed in a North direction and 10 feet in a South direction from the point of discovery (monument of location), at which the Notice of Location was posted, together with 300 feet on each side of the monument of location and center line of the Claim. The general course of the lode or vein is from the North to the South direction.

The number, location and markings on each corner monument are as follows:

	<u>Location</u>	<u>Markings</u>	<u>Description</u>
No. 1:	Northwest Corner	N.W. Corner LMA 433	1½" x 1½" x 4' wood post
No. 2:	Northeast Corner	N.E. Corner LMA 433	1½" x 1½" x 4' wood post
No. 3:	Southeast Corner	S.E. Corner LMA 433	1½" x 1½" x 4' wood post
No. 4:	Southwest Corner	S.W. Corner LMA 433	1½" x 1½" x 4' wood post

As erected on the ground, each corner monument is marked as described above by scribed metal tags.

The work of location consisted of making a claim map as provided in NRS 517.040.

Dated this 15th day of April, 2005

SIGNATURE OF LOCATOR

By: H. H. Tenking, Agent

Nevada - Lode Certificate of Location - NRS. 517.050

197955

BOOK 412 PAGE 37

**CERTIFICATE OF LOCATION
LODE MINING CLAIM**

TO ALL WHOM IT MAY CONCERN:

The undersigned hereby certifies that he has caused to be located the
LMA 434 Lode Mining Claim in the following quarter sections(s):

<u>1/4</u>	<u>Section</u>	<u>Township</u>	<u>Range</u>	<u>Meridian</u>
NE	27	21 NORTH	51 EAST	MDB&M
SE	27	21 NORTH	51 EAST	MDB&M

RECORDER'S STAMP

In Eureka County, Nevada, on the 25TH day of February, 2005.

Name and mailing address of locator is: T & T Exploration, LLC
P O Box 6945
Incline Village, NV 89452

The Claim is approximately 1500 feet long and 600 feet wide, such that 10 feet are claimed in a North direction and 1490 feet in a South direction from the point of discovery (monument of location), at which the Notice of Location was posted, together with 300 feet on each side of the monument of location and center line of the Claim. The general course of the lode or vein is from the North to the South direction.

The number, location and markings on each corner monument are as follows:

	<u>Location</u>	<u>Markings</u>	<u>Description</u>
No. 1:	Northwest Corner	N.W. Corner LMA 434	1½" x 1½" x 4' wood post
No. 2:	Northeast Corner	N.E. Corner LMA 434	1½" x 1½" x 4' wood post
No. 3:	Southeast Corner	S.E. Corner LMA 434	1½" x 1½" x 4' wood post
No. 4:	Southwest Corner	S.W. Corner LMA 434	1½" x 1½" x 4' wood post

As erected on the ground, each corner monument is marked as described above by scribed metal tags.

The work of location consisted of making a claim map as provided in NRS 517.040.

Dated this 15th day of April, 2005

SIGNATURE OF LOCATOR

By:


H. H. Tonking, Agent

Nevada -- Lode Certificate of Location -- NRS. 517.050

BOOK 417 PAGE 38
OFFICIAL RECORDS
RECORDED AT THE REQUEST OF
T & T EXPLORATION
2005 APR 29 PM 3:14
EUREKA COUNTY, NEVADA
M.N. REBALEATI, RECORDER
FILE NO. 197956
FEES 20.50

197956

BOOK 4 | 2 PAGE 038

**CERTIFICATE OF LOCATION
LODE MINING CLAIM**

TO ALL WHOM IT MAY CONCERN:

The undersigned hereby certifies that he has caused to be located the
LMA 435 Lode Mining Claim in the following quarter sections(s):

<u>1/4</u>	<u>Section</u>	<u>Township</u>	<u>Range</u>	<u>Meridian</u>
<u>SE</u>	<u>22</u>	<u>21 NORTH</u>	<u>51 EAST</u>	<u>MDB&M</u>
<u>NE</u>	<u>27</u>	<u>21 NORTH</u>	<u>51 EAST</u>	<u>MDB&M</u>

BOOK 412 PAGE 39
OFFICIAL RECORDS
RECORDED AT THE REQUEST OF
T & T EXPLORATION
2005 APR 29 PM 3:14
EUREKA COUNTY, NEVADA
M.N. REBALEATH, RECORDER
FILE NO. 197957
FEES 20.50

RECORDER'S STAMP

In Eureka County, Nevada, on the 25TH day of February, 2005.

Name and mailing address of locator is: T & T Exploration, LLC
P O Box 6945
Incline Village, NV 89452

The Claim is approximately 1500 feet long and 600 feet wide, such that 1490 feet are claimed in a North direction and 10 feet in a South direction from the point of discovery (monument of location), at which the Notice of Location was posted, together with 300 feet on each side of the monument of location and center line of the Claim. The general course of the lode or vein is from the North to the South direction.

The number, location and markings on each corner monument are as follows:

	<u>Location</u>	<u>Markings</u>	<u>Description</u>
No. 1:	Northwest Corner	N.W. Corner LMA 435	1½" x 1½" x 4' wood post
No. 2:	Northeast Corner	N.E. Corner LMA 435	1½" x 1½" x 4' wood post
No. 3:	Southeast Corner	S.E. Corner LMA 435	1½" x 1½" x 4' wood post
No. 4:	Southwest Corner	S.W. Corner LMA 435	1½" x 1½" x 4' wood post

As erected on the ground, each corner monument is marked as described above by scribed metal tags.

The work of location consisted of making a claim map as provided in NRS 517.040.

Dated this 15th day of April, 2005

SIGNATURE OF LOCATOR

By:

H. H. Tonking, Agent

Nevada - Lode Certificate of Location - NRS. 517.050

197957

BOOK 417 PAGE 4
OFFICIAL RECORDS
RECORDED AT THE REQUEST OF

T & T EXPLORATION
2005 APR 29 PM 3:14

EUREKA COUNTY, NEVADA
M.M. REBALEATI, RECORDER
FILE NO. FEES \$0.5

197958

**CERTIFICATE OF LOCATION
LODE MINING CLAIM**

TO ALL WHOM IT MAY CONCERN:

The undersigned hereby certifies that he has caused to be located the
LMA 436 Lode Mining Claim in the following quarter sections(s):

<u>1/4</u>	<u>Section</u>	<u>Township</u>	<u>Range</u>	<u>Meridian</u>
NE	27	21 NORTH	51 EAST	MDB&M
SE	27	21 NORTH	51 EAST	MDB&M

RECORDER'S STAMP

In Eureka County, Nevada, on the 25TH day of February, 2005.

Name and mailing address of locator is: T & T Exploration, LLC
P O Box 6945
Incline Village, NV 89452

The Claim is approximately 1500 feet long and 600 feet wide, such that 10 feet are claimed in a North direction and 1490 feet in a South direction from the point of discovery (monument of location), at which the Notice of Location was posted, together with 300 feet on each side of the monument of location and center line of the Claim. The general course of the lode or vein is from the North to the South direction.

The number, location and markings on each corner monument are as follows:

	<u>Location</u>	<u>Markings</u>	<u>Description</u>
No. 1:	Northwest Corner	N.W. Corner LMA 436	1½" x 1½" x 4' wood post
No. 2:	Northeast Corner	N.E. Corner LMA 436	1½" x 1½" x 4' wood post
No. 3:	Southeast Corner	S.E. Corner LMA 436	1½" x 1½" x 4' wood post
No. 4:	Southwest Corner	S.W. Corner LMA 436	1½" x 1½" x 4' wood post

As erected on the ground, each corner monument is marked as described above by scribed metal tags.

The work of location consisted of making a claim map as provided in NRS 517.040.

Dated this 15th day of April, 2005

SIGNATURE OF LOCATOR

By:

H. H. Forking, Agent

Nevada - Lode Certificate of Location - NRS. 517.050

197958

BOOK 412 PAGE 040

BOOK 412 PAGE 41
OFFICIAL RECORDS
RECORDED AT THE REQUEST OF
T & T EXPLORATION
2005 APR 29 PM 3:14

**CERTIFICATE OF LOCATION
LODE MINING CLAIM**

TO ALL WHOM IT MAY CONCERN:

The undersigned hereby certifies that he has caused to be located the
LMA 437 Lode Mining Claim in the following quarter sections(s):

<u>1/4</u>	<u>Section</u>	<u>Township</u>	<u>Range</u>	<u>Meridian</u>
SE	22	21 NORTH	51 EAST	MDB&M
NE	27	21 NORTH	51 EAST	MDB&M

EUREKA COUNTY, NEVADA
M.N. REBALEATI, RECORDER
FILE NO. FEES 20.50

197959

RECORDER'S STAMP

In Eureka County, Nevada, on the 25TH day of February, 2005.

Name and mailing address of locator is: T & T Exploration, LLC
P O Box 6945
Incline Village, NV 89452

The Claim is approximately 1500 feet long and 600 feet wide, such that 1490 feet are claimed in a North direction and 10 feet in a South direction from the point of discovery (monument of location), at which the Notice of Location was posted, together with 300 feet on each side of the monument of location and center line of the Claim. The general course of the lode or vein is from the North to the South direction.

The number, location and markings on each corner monument are as follows:

	<u>Location</u>	<u>Markings</u>	<u>Description</u>
No. 1:	Northwest Corner	N.W. Corner LMA 437	1½" x 1½" x 4' wood post
No. 2:	Northeast Corner	N.E. Corner LMA 437	1½" x 1½" x 4' wood post
No. 3:	Southeast Corner	S.E. Corner LMA 437	1½" x 1½" x 4' wood post
No. 4:	Southwest Corner	S.W. Corner LMA 437	1½" x 1½" x 4' wood post


As erected on the ground, each corner monument is marked as described above by scribed metal tags.

The work of location consisted of making a claim map as provided in NRS 517.040.

Dated this 15th day of April, 2005

SIGNATURE OF LOCATOR

By:


H. H. Tonking, Agent

Nevada - Lode Certificate of Location - NRS. 517.050

197959

BOOK 412 PAGE 41

**CERTIFICATE OF LOCATION
LODE MINING CLAIM**

TO ALL WHOM IT MAY CONCERN:

The undersigned hereby certifies that he has caused to be located the
LMA 438 Lode Mining Claim in the following quarter sections(s):

<u>1/4</u>	<u>Section</u>	<u>Township</u>	<u>Range</u>	<u>Meridian</u>
NE	27	21 NORTH	51 EAST	MDB&M
SE	27	21 NORTH	51 EAST	MDB&M

RECORDER'S STAMP

In Eureka County, Nevada, on the 25TH day of February, 2005.

Name and mailing address of locator is: T & T Exploration, LLC
P O Box 6945
Incline Village, NV 89452

The Claim is approximately 1500 feet long and 600 feet wide, such that 10 feet are claimed in a North direction and 1490 feet in a South direction from the point of discovery (monument of location), at which the Notice of Location was posted, together with 300 feet on each side of the monument of location and center line of the Claim. The general course of the lode or vein is from the North to the South direction.

The number, location and markings on each corner monument are as follows:

	<u>Location</u>	<u>Markings</u>	<u>Description</u>
No. 1:	Northwest Corner	N.W. Corner LMA 438	1½" x 1½" x 4' wood post
No. 2:	Northeast Corner	N.E. Corner LMA 438	1½" x 1½" x 4' wood post
No. 3:	Southeast Corner	S.E. Corner LMA 438	1½" x 1½" x 4' wood post
No. 4:	Southwest Corner	S.W. Corner LMA 438	1½" x 1½" x 4' wood post

As erected on the ground, each corner monument is marked as described above by scribed metal tags.

The work of location consisted of making a claim map as provided in NRS 517.040.

Dated this 15th day of April, 2005

SIGNATURE OF LOCATOR

By: H. H. Ponking
H. H. Ponking, Agent

Nevada - Lode Certificate of Location - NRS. 517.050

197960

BOOK 412 PAGE 042

BOOK 412 PAGE 42
OFFICIAL RECORDS
RECORDED AT THE REQUEST OF
T & T EXPLORATION
2005 APR 29 PM 3:14
EUREKA COUNTY, NEVADA
M.N. REBALEATI, RECORDER
FILE NO. 197960
FEES 20.50

**CERTIFICATE OF LOCATION
LODE MINING CLAIM**

BOOK 412 PAGE 43
OFFICIAL RECORDS
RECORDED AT THE REQUEST OF
T & T EXPLORATION
2005 APR 29 PM 3:14

EUREKA COUNTY, NEVADA
M.N. REBALEATI, RECORDER
FILE NO. FEES 20.50

197961

TO ALL WHOM IT MAY CONCERN:

The undersigned hereby certifies that he has caused to be located the
LMA 439 Lode Mining Claim in the following quarter sections(s):

<u>1/4</u>	<u>Section</u>	<u>Township</u>	<u>Range</u>	<u>Meridian</u>
SE	22	21 NORTH	51 EAST	MDB&M
SW	23	21 NORTH	51 EAST	MDB&M
NE	27	21 NORTH	51 EAST	MDB&M
NW	26	21 NORTH	51 EAST	MDB&M

In Eureka County, Nevada, on the 25TH day of February, 2005.

RECORDER'S STAMP

Name and mailing address of locator is: T & T Exploration, LLC
P O Box 6945
Incline Village, NV 89452

The Claim is approximately 1500 feet long and 600 feet wide, such that 1490 feet are claimed in a North direction and 10 feet in a South direction from the point of discovery (monument of location), at which the Notice of Location was posted, together with 300 feet on each side of the monument of location and center line of the Claim. The general course of the lode or vein is from the North to the South direction.

The number, location and markings on each corner monument are as follows:

	<u>Location</u>	<u>Markings</u>	<u>Description</u>
No. 1:	Northwest Corner	N.W. Corner LMA 439	1½" x 1½" x 4' wood post
No. 2:	Northeast Corner	N.E. Corner LMA 439	1½" x 1½" x 4' wood post
No. 3:	Southeast Corner	S.E. Corner LMA 439	1½" x 1½" x 4' wood post
No. 4:	Southwest Corner	S.W. Corner LMA 439	1½" x 1½" x 4' wood post

As erected on the ground, each corner monument is marked as described above by scribed metal tags.

The work of location consisted of making a claim map as provided in NRS 517.040.

Dated this 15th day of April, 2005

SIGNATURE OF LOCATOR

By: H. H. Tonking
H. H. Tonking, Agent

Nevada - Lode Certificate of Location - NRS. 517.050

197961

BOOK 412 PAGE 43

BOOK 412 PAGE 44
OFFICIAL RECORDS
RECORDED AT THE REQUEST OF
T & T EXPLORATION
2005 APR 29 PM 3:14

**CERTIFICATE OF LOCATION
LODE MINING CLAIM**

TO ALL WHOM IT MAY CONCERN:

The undersigned hereby certifies that he has caused to be located the
LMA 440 Lode Mining Claim in the following quarter sections(s):

<u>1/4</u>	<u>Section</u>	<u>Township</u>	<u>Range</u>	<u>Meridian</u>
NE	27	21 NORTH	51 EAST	MDB&M
SE	27	21 NORTH	51 EAST	MDB&M
NW	26	21 NORTH	51 EAST	MDB&M
SW	26	21 NORTH	51 EAST	MDB&M

EUREKA COUNTY, NEVADA
M.N. REBALEATI, RECORDER
FILE NO. 197962
FEES 20.50

In Eureka County, Nevada, on the 25TH day of February, 2005.

RECORDER'S STAMP

Name and mailing address of locator is: T & T Exploration, LLC
P O Box 6945
Incline Village, NV 89452

The Claim is approximately 1500 feet long and 600 feet wide, such that 10 feet are claimed in a North direction and 1490 feet in a South direction from the point of discovery (monument of location), at which the Notice of Location was posted, together with 300 feet on each side of the monument of location and center line of the Claim. The general course of the lode or vein is from the North to the South direction.

The number, location and markings on each corner monument are as follows:

	<u>Location</u>	<u>Markings</u>	<u>Description</u>
No. 1:	Northwest Corner	N.W. Corner LMA 440	1½" x 1½" x 4' wood post
No. 2:	Northeast Corner	N.E. Corner LMA 440	1½" x 1½" x 4' wood post
No. 3:	Southeast Corner	S.E. Corner LMA 440	1½" x 1½" x 4' wood post
No. 4:	Southwest Corner	S.W. Corner LMA 440	1½" x 1½" x 4' wood post

As erected on the ground, each corner monument is marked as described above by scribed metal tags.

The work of location consisted of making a claim map as provided in NRS 517.040.

Dated this 15th day of April, 2005

SIGNATURE OF LOCATOR

By: H. H. Tonking
H. H. Tonking, Agent

Nevada - Lode Certificate of Location - NRS. 517.050

197962

**CERTIFICATE OF LOCATION
LODE MINING CLAIM**

TO ALL WHOM IT MAY CONCERN:

The undersigned hereby certifies that he has caused to be located the
LMA 441 Lode Mining Claim in the following quarter sections(s):

<u>1/4</u>	<u>Section</u>	<u>Township</u>	<u>Range</u>	<u>Meridian</u>
<u>SW</u>	<u>29</u>	<u>21 NORTH</u>	<u>51 EAST</u>	<u>MDB&M</u>

In Eureka County, Nevada, on the 25TH day of February, 2005.

RECORDER'S STAMP

Name and mailing address of locator is: T & T Exploration, LLC
P O Box 6945
Incline Village, NV 89452

The Claim is approximately 1500 feet long and 600 feet wide, such that 1490 feet are claimed in a North direction and 10 feet in a South direction from the point of discovery (monument of location), at which the Notice of Location was posted, together with 300 feet on each side of the monument of location and center line of the Claim. The general course of the lode or vein is from the North to the South direction.

The number, location and markings on each corner monument are as follows:

	<u>Location</u>	<u>Markings</u>	<u>Description</u>
No. 1:	Northwest Corner	N.W. Corner LMA 441	1½" x 1½" x 4' wood post
No. 2:	Northeast Corner	N.E. Corner LMA 441	1½" x 1½" x 4' wood post
No. 3:	Southeast Corner	S.E. Corner LMA 441	1½" x 1½" x 4' wood post
No. 4:	Southwest Corner	S.W. Corner LMA 441	1½" x 1½" x 4' wood post

As erected on the ground, each corner monument is marked as described above by scribed metal tags.

The work of location consisted of making a claim map as provided in NRS 517.040.

Dated this 15th day of April, 2005

SIGNATURE OF LOCATOR

By: H. H. Tonking
H. H. Tonking, Agent

Nevada -- Lode Certificate of Location -- NRS. 517.050

BOOK 412 PAGE 45
OFFICIAL RECORDS
RECORDED AT THE REQUEST OF
T & T EXPLORATION
2005 APR 29 PM 3:14
EUREKA COUNTY, NEVADA
M.N. REBALEATI, RECORDER
FILE NO. 197963
FEES 20.50

BOOK 412 PAGE 045

197963

**CERTIFICATE OF LOCATION
LODE MINING CLAIM**

TO ALL WHOM IT MAY CONCERN:

The undersigned hereby certifies that he has caused to be located the
LMA 442 Lode Mining Claim in the following quarter sections(s):

<u>1/4</u>	<u>Section</u>	<u>Township</u>	<u>Range</u>	<u>Meridian</u>
SW	29	21 NORTH	51 EAST	MDB&M
NW	32	21 NORTH	51 EAST	MDB&M

BOOK 412 PAGE 46
OFFICIAL RECORDS
RECORDED AT THE REQUEST OF
T & T EXPLORATION
2005 APR 29 PM 3:14

EUREKA COUNTY, NEVADA
M.N. REBALEATI, RECORDER
FILE NO. 197964
FEES \$20.50

RECORDER'S STAMP

In Eureka County, Nevada, on the 25TH day of February, 2005.

Name and mailing address of locator is: T & T Exploration, LLC
P O Box 6945
Incline Village, NV 89452

The Claim is approximately 1500 feet long and 600 feet wide, such that 10 feet are claimed in a North direction and 1490 feet in a South direction from the point of discovery (monument of location), at which the Notice of Location was posted, together with 300 feet on each side of the monument of location and center line of the Claim. The general course of the lode or vein is from the North to the South direction.

The number, location and markings on each corner monument are as follows:

	<u>Location</u>	<u>Markings</u>	<u>Description</u>
No. 1:	Northwest Corner	N.W. Corner LMA 442	1½" x 1½" x 4' wood post
No. 2:	Northeast Corner	N.E. Corner LMA 442	1½" x 1½" x 4' wood post
No. 3:	Southeast Corner	S.E. Corner LMA 442	1½" x 1½" x 4' wood post
No. 4:	Southwest Corner	S.W. Corner LMA 442	1½" x 1½" x 4' wood post

As erected on the ground, each corner monument is marked as described above by scribed metal tags.

The work of location consisted of making a claim map as provided in NRS 517.040.

Dated this 15th day of April, 2005

SIGNATURE OF LOCATOR

By:


H. H. Tonking, Agent

Nevada - Lode Certificate of Location - NRS. 517.050

197964

BOOK 412 PAGE 46

**CERTIFICATE OF LOCATION
LODE MINING CLAIM**

BOOK 412 PAGE 47
OFFICIAL RECORDS
RECORDED AT THE REQUEST OF
T & T EXPLORATION
2005 APR 29 PM 3:14

EUREKA COUNTY, NEVADA
M.N. REBALEATI, RECORDER
FILE NO. **197965** FEES 20.50

TO ALL WHOM IT MAY CONCERN:

The undersigned hereby certifies that he has caused to be located the
LMA 443 Lode Mining Claim in the following quarter sections(s):

<u>1/4</u>	<u>Section</u>	<u>Township</u>	<u>Range</u>	<u>Meridian</u>
SW	29	21 NORTH	51 EAST	MDB&M
SE	29	21 NORTH	51 EAST	MDB&M

RECORDER'S STAMP

In Eureka County, Nevada, on the 25TH day of February, 2005.

Name and mailing address of locator is: T & T Exploration, LLC
P O Box 6945
Incline Village, NV 89452

The Claim is approximately 1500 feet long and 600 feet wide, such that 1490 feet are claimed in a North direction and 10 feet in a South direction from the point of discovery (monument of location), at which the Notice of Location was posted, together with 300 feet on each side of the monument of location and center line of the Claim. The general course of the lode or vein is from the North to the South direction.

The number, location and markings on each corner monument are as follows:

	<u>Location</u>	<u>Markings</u>	<u>Description</u>
No. 1:	Northwest Corner	N.W. Corner LMA 443	1½" x 1½" x 4' wood post
No. 2:	Northeast Corner	N.E. Corner LMA 443	1½" x 1½" x 4' wood post
No. 3:	Southeast Corner	S.E. Corner LMA 443	1½" x 1½" x 4' wood post
No. 4:	Southwest Corner	S.W. Corner LMA 443	1½" x 1½" x 4' wood post

As erected on the ground, each corner monument is marked as described above by scribed metal tags.

The work of location consisted of making a claim map as provided in NRS 517.040.

Dated this 15th day of April, 2005

SIGNATURE OF LOCATOR

By:


H. H. Ponking, Agent

Nevada - Lode Certificate of Location - NRS. 517.050

197965

BOOK 412 PAGE 047

**CERTIFICATE OF LOCATION
LODE MINING CLAIM**

TO ALL WHOM IT MAY CONCERN:

The undersigned hereby certifies that he has caused to be located the
LMA 444 Lode Mining Claim in the following quarter sections(s):

<u>1/4</u>	<u>Section</u>	<u>Township</u>	<u>Range</u>	<u>Meridian</u>
SW	29	21 NORTH	51 EAST	MDB&M
SE	29	21 NORTH	51 EAST	MDB&M
NW	32	21 NORTH	51 EAST	MDB&M
NE	32	21 NORTH	51 EAST	MDB&M

In Eureka County, Nevada, on the 25TH day of February, 2005.

RECORDER'S STAMP

Name and mailing address of locator is: T & T Exploration, LLC
P O Box 6945
Incline Village, NV 89452

The Claim is approximately 1500 feet long and 600 feet wide, such that 10 feet are claimed in a North direction and 1490 feet in a South direction from the point of discovery (monument of location), at which the Notice of Location was posted, together with 300 feet on each side of the monument of location and center line of the Claim. The general course of the lode or vein is from the North to the South direction.

The number, location and markings on each corner monument are as follows:

	<u>Location</u>	<u>Markings</u>	<u>Description</u>
No. 1:	Northwest Corner	N.W. Corner LMA 444	1½" x 1½" x 4' wood post
No. 2:	Northeast Corner	N.E. Corner LMA 444	1½" x 1½" x 4' wood post
No. 3:	Southeast Corner	S.E. Corner LMA 444	1½" x 1½" x 4' wood post
No. 4:	Southwest Corner	S.W. Corner LMA 444	1½" x 1½" x 4' wood post

As erected on the ground, each corner monument is marked as described above by scribed metal tags.

The work of location consisted of making a claim map as provided in NRS 517.040.

Dated this 15th day of April, 2005

SIGNATURE OF LOCATOR

By: H. H. Tonking
H. H. Tonking, Agent

Nevada - Lode Certificate of Location - NRS. 517.050

BOOK 412 PAGE 48
OFFICIAL RECORDS
RECORDED AT THE REQUEST OF
T & T EXPLORATION
2005 APR 29 PM 3:14
EUREKA COUNTY, NEVADA
M.H. REBALEATI, RECORDER
FILE NO. 197966
FEES 20.50

**CERTIFICATE OF LOCATION
LODE MINING CLAIM**

TO ALL WHOM IT MAY CONCERN:

The undersigned hereby certifies that he has caused to be located the
LMA 445 Lode Mining Claim in the following quarter sections(s):

<u>1/4</u>	<u>Section</u>	<u>Township</u>	<u>Range</u>	<u>Meridian</u>
<u>SE</u>	<u>29</u>	<u>21 NORTH</u>	<u>51 EAST</u>	<u>MDB&M</u>

In Eureka County, Nevada, on the 25TH day of February, 2005.

RECORDER'S STAMP

Name and mailing address of locator is: T & T Exploration, LLC
P O Box 6945
Incline Village, NV 89452

The Claim is approximately 1500 feet long and 600 feet wide, such that 1490 feet are claimed in a North direction and 10 feet in a South direction from the point of discovery (monument of location), at which the Notice of Location was posted, together with 300 feet on each side of the monument of location and center line of the Claim. The general course of the lode or vein is from the North to the South direction.

The number, location and markings on each corner monument are as follows:

	<u>Location</u>	<u>Markings</u>	<u>Description</u>
No. 1:	Northwest Corner	N.W. Corner LMA 445	1½" x 1½" x 4' wood post
No. 2:	Northeast Corner	N.E. Corner LMA 445	1½" x 1½" x 4' wood post
No. 3:	Southeast Corner	S.E. Corner LMA 445	1½" x 1½" x 4' wood post
No. 4:	Southwest Corner	S.W. Corner LMA 445	1½" x 1½" x 4' wood post

As erected on the ground, each corner monument is marked as described above by scribed metal tags.

The work of location consisted of making a claim map as provided in NRS 517.040.

Dated this 15th day of April, 2005

SIGNATURE OF LOCATOR

By: H. H. Tonking, Agent

Nevada - Lode Certificate of Location - NRS. 517.050

BOOK 412 PAGE 49
OFFICIAL RECORDS
RECORDED AT THE REQUEST OF
T & T EXPLORATION
2005 APR 29 PM 3:14
EUREKA COUNTY, NEVADA
M.N. REBALEATI, RECORDER
FILE NO. 197967
FEES \$20.50

**CERTIFICATE OF LOCATION
LODE MINING CLAIM**

TO ALL WHOM IT MAY CONCERN:

The undersigned hereby certifies that he has caused to be located the
LMA 446 Lode Mining Claim in the following quarter sections(s):

<u>1/4</u>	<u>Section</u>	<u>Township</u>	<u>Range</u>	<u>Meridian</u>
SE	29	21 NORTH	51 EAST	MDB&M
NE	32	21 NORTH	51 EAST	MDB&M

RECORDER'S STAMP

In Eureka County, Nevada, on the 25TH day of February, 2005.

Name and mailing address of locator is: T & T Exploration, LLC
P O Box 6945
Incline Village, NV 89452

The Claim is approximately 1500 feet long and 600 feet wide, such that 10 feet are claimed in a North direction and 1490 feet in a South direction from the point of discovery (monument of location), at which the Notice of Location was posted, together with 300 feet on each side of the monument of location and center line of the Claim. The general course of the lode or vein is from the North to the South direction.

The number, location and markings on each corner monument are as follows:

	<u>Location</u>	<u>Markings</u>	<u>Description</u>
No. 1:	Northwest Corner	N.W. Corner LMA 446	1½" x 1½" x 4' wood post
No. 2:	Northeast Corner	N.E. Corner LMA 446	1½" x 1½" x 4' wood post
No. 3:	Southeast Corner	S.E. Corner LMA 446	1½" x 1½" x 4' wood post
No. 4:	Southwest Corner	S.W. Corner LMA 446	1½" x 1½" x 4' wood post

As erected on the ground, each corner monument is marked as described above by scribed metal tags.

The work of location consisted of making a claim map as provided in NRS 517.040.

Dated this 15th day of April, 2005

SIGNATURE OF LOCATOR

By: H. H. Tonking, Agent

Nevada - Lode Certificate of Location - NRS. 517.050

197968

BOOK 412 PAGE 050

BOOK 412 PAGE 050
OFFICIAL RECORDS
RECORDED AT THE REQUEST OF
T & T EXPLORATION
2005 APR 29 PM 3:15
EUREKA COUNTY, NEVADA
M.N. REBALEATI, RECORDER
FILE NO. 197968
FEE \$ 20.50

**CERTIFICATE OF LOCATION
LODE MINING CLAIM**

TO ALL WHOM IT MAY CONCERN:

The undersigned hereby certifies that he has caused to be located the
LMA 447 Lode Mining Claim in the following quarter sections(s):

<u>1/4</u>	<u>Section</u>	<u>Township</u>	<u>Range</u>	<u>Meridian</u>
<u>SE</u>	<u>29</u>	<u>21 NORTH</u>	<u>51 EAST</u>	<u>MDB&M</u>

In Eureka County, Nevada, on the 25TH day of February, 2005.

Name and mailing address of locator is: T & T Exploration, LLC
P O Box 6945
Incline Village, NV 89452

The Claim is approximately 1500 feet long and 120 feet wide, such that 1490 feet are claimed in a North direction and 10 feet in a South direction from the point of discovery (monument of location), at which the Notice of Location was posted, together with 60 feet on each side of the monument of location and center line of the Claim. The general course of the lode or vein is from the North to the South direction.

The number, location and markings on each corner monument are as follows:

	<u>Location</u>	<u>Markings</u>	<u>Description</u>
No. 1:	Northwest Corner	N.W. Corner LMA 447	1½" x 1½" x 4' wood post
No. 2:	Northeast Corner	N.E. Corner LMA 447	1½" x 1½" x 4' wood post
No. 3:	Southeast Corner	S.E. Corner LMA 447	1½" x 1½" x 4' wood post
No. 4:	Southwest Corner	S.W. Corner LMA 447	1½" x 1½" x 4' wood post

As erected on the ground, each corner monument is marked as described above by scribed metal tags.

The work of location consisted of making a claim map as provided in NRS 517.040.

Dated this 15th day of April, 2005

SIGNATURE OF LOCATOR

By: H. H. Tonking, Agent

BOOK 412 PAGE 051
OFFICIAL RECORDS
RECORDED AT THE REQUEST OF
T & T EXPLORATION
2005 APR 29 PM 3:15
EUREKA COUNTY, NEVADA
M.H. REBALEATI, RECORDER
FILE NO. 197969 FEES 20.50

RECORDER'S STAMP

Nevada - Lode Certificate of Location - NRS. 517.050

197969

BOOK 412 PAGE 051

**CERTIFICATE OF LOCATION
LODE MINING CLAIM**

TO ALL WHOM IT MAY CONCERN:

The undersigned hereby certifies that he has caused to be located the
LMA 448 Lode Mining Claim in the following quarter sections(s):

<u>1/4</u>	<u>Section</u>	<u>Township</u>	<u>Range</u>	<u>Meridian</u>
SE	29	21 NORTH	51 EAST	MDB&M
NE	32	21 NORTH	51 EAST	MDB&M

RECORDER'S STAMP

In Eureka County, Nevada, on the 25TH day of February, 2005.

Name and mailing address of locator is: T & T Exploration, LLC
P O Box 6945
Incline Village, NV 89452

The Claim is approximately 1500 feet long and 120 feet wide, such that 10 feet are claimed in a North direction and 1490 feet in a South direction from the point of discovery (monument of location), at which the Notice of Location was posted, together with 60 feet on each side of the monument of location and center line of the Claim. The general course of the lode or vein is from the North to the South direction.

The number, location and markings on each corner monument are as follows:

	<u>Location</u>	<u>Markings</u>	<u>Description</u>
No. 1:	Northwest Corner	N.W. Corner LMA 448	1½" x 1½" x 4' wood post
No. 2:	Northeast Corner	N.E. Corner LMA 448	1½" x 1½" x 4' wood post
No. 3:	Southeast Corner	S.E. Corner LMA 448	1½" x 1½" x 4' wood post
No. 4:	Southwest Corner	S.W. Corner LMA 448	1½" x 1½" x 4' wood post

As erected on the ground, each corner monument is marked as described above by scribed metal tags.

The work of location consisted of making a claim map as provided in NRS 517.040.

Dated this 15th day of April, 2005

SIGNATURE OF LOCATOR

By: H. H. Tonking
H. H. Tonking, Agent

Nevada - Lode Certificate of Location - NRS. 517.050

197970

BOOK 412 PAGE 052

BOOK 412 PAGE 052
OFFICIAL RECORDS
RECORDED AT THE REQUEST OF
T & T EXPLORATION
2005 APR 29 PM 3:15
EUREKA COUNTY, NEVADA
M.N. REBALEATI, RECORDER
FILE NO. 197970
FEES \$20.50

BOOK 412 PAGE 053
OFFICIAL RECORDS
RECORDED AT THE REQUEST OF
T & T EXPLORATION
2005 APR 29 PM 3:15

EUREKA COUNTY, NEVADA
M.N. REBALEATI, RECORDER
FILE NO. 197971 20.50

**CERTIFICATE OF LOCATION
LODE MINING CLAIM**

TO ALL WHOM IT MAY CONCERN:

The undersigned hereby certifies that he has caused to be located the
LMA 467 Lode Mining Claim in the following quarter sections(s):

<u>1/4</u>	<u>Section</u>	<u>Township</u>	<u>Range</u>	<u>Meridian</u>
SE	28	21 NORTH	51 EAST	MDB&M

In Eureka County, Nevada, on the 25TH day of February, 2005.

RECORDER'S STAMP

Name and mailing address of locator is: T & T Exploration, LLC
P O Box 6945
Incline Village, NV 89452

The Claim is approximately 1500 feet long and 600 feet wide, such that 1490 feet are claimed in a North direction and 10 feet in a South direction from the point of discovery (monument of location), at which the Notice of Location was posted, together with 300 feet on each side of the monument of location and center line of the Claim. The general course of the lode or vein is from the North to the South direction.

The number, location and markings on each corner monument are as follows:

	<u>Location</u>	<u>Markings</u>	<u>Description</u>
No. 1:	Northwest Corner	N.W. Corner LMA 467	1½" x 1½" x 4' wood post
No. 2:	Northeast Corner	N.E. Corner LMA 467	1½" x 1½" x 4' wood post
No. 3:	Southeast Corner	S.E. Corner LMA 467	1½" x 1½" x 4' wood post
No. 4:	Southwest Corner	S.W. Corner LMA 467	1½" x 1½" x 4' wood post

As erected on the ground, each corner monument is marked as described above by scribed metal tags.

The work of location consisted of making a claim map as provided in NRS 517.040.

Dated this 15th day of April, 2005

SIGNATURE OF LOCATOR

By: H. H. Tonking
H. H. Tonking, Agent

Nevada - Lode Certificate of Location - NRS. 517.050

197971

**CERTIFICATE OF LOCATION
LODE MINING CLAIM**

TO ALL WHOM IT MAY CONCERN:

The undersigned hereby certifies that he has caused to be located the
LMA 468 Lode Mining Claim in the following quarter sections(s):

<u>1/4</u>	<u>Section</u>	<u>Township</u>	<u>Range</u>	<u>Meridian</u>
SE	28	21 NORTH	51 EAST	MDB&M
NE	33	21 NORTH	51 EAST	MDB&M

RECORDER'S STAMP

In Eureka County, Nevada, on the 25TH day of February, 2005.

Name and mailing address of locator is: T & T Exploration, LLC
P O Box 6945
Incline Village, NV 89452

The Claim is approximately 1500 feet long and 600 feet wide, such that 10 feet are claimed in a North direction and 1490 feet in a South direction from the point of discovery (monument of location), at which the Notice of Location was posted, together with 300 feet on each side of the monument of location and center line of the Claim. The general course of the lode or vein is from the North to the South direction.

The number, location and markings on each corner monument are as follows:

	<u>Location</u>	<u>Markings</u>	<u>Description</u>
No. 1:	Northwest Corner	N.W. Corner LMA 468	1½" x 1½" x 4' wood post
No. 2:	Northeast Corner	N.E. Corner LMA 468	1½" x 1½" x 4' wood post
No. 3:	Southeast Corner	S.E. Corner LMA 468	1½" x 1½" x 4' wood post
No. 4:	Southwest Corner	S.W. Corner LMA 468	1½" x 1½" x 4' wood post

As erected on the ground, each corner monument is marked as described above by scribed metal tags.

The work of location consisted of making a claim map as provided in NRS 517.040.

Dated this 15th day of April, 2005

SIGNATURE OF LOCATOR

By: H. H. Tonking, Agent

Nevada - Lode Certificate of Location - NRS. 517.050

BOOK 412 PAGE 054
OFFICIAL RECORDS
RECORDED AT THE REQUEST OF
T & T EXPLORATION
2005 APR 29 PM 3:15
EUREKA COUNTY, NEVADA
M.N. REBALEATI, RECORDER
FILE NO. 197972
FEES 20.50

**CERTIFICATE OF LOCATION
LODE MINING CLAIM**

TO ALL WHOM IT MAY CONCERN:

The undersigned hereby certifies that he has caused to be located the
LMA 469 Lode Mining Claim in the following quarter sections(s):

<u>1/4</u>	<u>Section</u>	<u>Township</u>	<u>Range</u>	<u>Meridian</u>
SE	28	21 NORTH	51 EAST	MDB&M

In Eureka County, Nevada, on the 25TH day of February, 2005.

Name and mailing address of locator is: T & T Exploration, LLC
P O Box 6945
Incline Village, NV 89452

The Claim is approximately 1500 feet long and 600 feet wide, such that 1490 feet are claimed in a North direction and 10 feet in a South direction from the point of discovery (monument of location), at which the Notice of Location was posted, together with 300 feet on each side of the monument of location and center line of the Claim. The general course of the lode or vein is from the North to the South direction.

The number, location and markings on each corner monument are as follows:

	<u>Location</u>	<u>Markings</u>	<u>Description</u>
No. 1:	Northwest Corner	N.W. Corner LMA 469	1½" x 1½" x 4' wood post
No. 2:	Northeast Corner	N.E. Corner LMA 469	1½" x 1½" x 4' wood post
No. 3:	Southeast Corner	S.E. Corner LMA 469	1½" x 1½" x 4' wood post
No. 4:	Southwest Corner	S.W. Corner LMA 469	1½" x 1½" x 4' wood post

As erected on the ground, each corner monument is marked as described above by scribed metal tags.

The work of location consisted of making a claim map as provided in NRS 517.040.

Dated this 15th day of April, 2005

SIGNATURE OF LOCATOR

By:


H. H. Tonking, Agent

Nevada - Lode Certificate of Location - NRS. 517.050

BOOK 412 PAGE 055
OFFICIAL RECORDS
RECORDED AT THE REQUEST OF
T & T EXPLORATION
2005 APR 29 PM 3:15
EUREKA COUNTY, NEVADA
M.M. REBALEATI, RECORDER
FILE NO. 197973
FEES 20.50

RECORDER'S STAMP

**CERTIFICATE OF LOCATION
LODE MINING CLAIM**

TO ALL WHOM IT MAY CONCERN:

The undersigned hereby certifies that he has caused to be located the
LMA 470 Lode Mining Claim in the following quarter sections(s):

<u>1/4</u>	<u>Section</u>	<u>Township</u>	<u>Range</u>	<u>Meridian</u>
<u>SE</u>	<u>28</u>	<u>21 NORTH</u>	<u>51 EAST</u>	<u>MDB&M</u>
<u>NE</u>	<u>33</u>	<u>21 NORTH</u>	<u>51 EAST</u>	<u>MDB&M</u>

RECORDER'S STAMP

In Eureka County, Nevada, on the 25TH day of February, 2005.

Name and mailing address of locator is: T & T Exploration, LLC
P O Box 6945
Incline Village, NV 89452

The Claim is approximately 1500 feet long and 600 feet wide, such that 10 feet are claimed in a North direction and 1490 feet in a South direction from the point of discovery (monument of location), at which the Notice of Location was posted, together with 300 feet on each side of the monument of location and center line of the Claim. The general course of the lode or vein is from the North to the South direction.

The number, location and markings on each corner monument are as follows:

	<u>Location</u>	<u>Markings</u>	<u>Description</u>
No. 1:	Northwest Corner	N.W. Corner LMA 470	1½" x 1½" x 4' wood post
No. 2:	Northeast Corner	N.E. Corner LMA 470	1½" x 1½" x 4' wood post
No. 3:	Southeast Corner	S.E. Corner LMA 470	1½" x 1½" x 4' wood post
No. 4:	Southwest Corner	S.W. Corner LMA 470	1½" x 1½" x 4' wood post

As erected on the ground, each corner monument is marked as described above by scribed metal tags.

The work of location consisted of making a claim map as provided in NRS 517.040.

Dated this 15th day of April, 2005

SIGNATURE OF LOCATOR

By: H. H. Tonking
H. H. Tonking, Agent

Nevada - Lode Certificate of Location - NRS. 517.050

197974

BOOK 412 PAGE 056

BOOK 412 PAGE 056
OFFICIAL RECORDS
RECORDED AT THE REQUEST OF
T & T EXPLORATION
2005 APR 29 PM 3:15
EUREKA COUNTY, NEVADA
M.N. REBALEATI, RECORDER
FILE NO. 197974
FEES \$20.50

BOOK 412 PAGE 057
OFFICIAL RECORDS
RECORDED AT THE REQUEST OF
T & T EXPLORATION
2005 APR 29 PM 3:15
EUREKA COUNTY, NEVADA
M.N. REBALEATI, RECORDER
FILE NO. 197975 FEES 20.50

**CERTIFICATE OF LOCATION
LODE MINING CLAIM**

TO ALL WHOM IT MAY CONCERN:

The undersigned hereby certifies that he has caused to be located the
LMA 471 Lode Mining Claim in the following quarter sections(s):

<u>1/4</u>	<u>Section</u>	<u>Township</u>	<u>Range</u>	<u>Meridian</u>
<u>SE</u>	<u>28</u>	<u>21 NORTH</u>	<u>51 EAST</u>	<u>MDB&M</u>
<u>SW</u>	<u>27</u>	<u>21 NORTH</u>	<u>51 EAST</u>	<u>MDB&M</u>

RECORDER'S STAMP

In Eureka County, Nevada, on the 25TH day of February, 2005.

Name and mailing address of locator is: T & T Exploration, LLC
P O Box 6945
Incline Village, NV 89452

The Claim is approximately 1500 feet long and 600 feet wide, such that 1490 feet are claimed in a North direction and 10 feet in a South direction from the point of discovery (monument of location), at which the Notice of Location was posted, together with 300 feet on each side of the monument of location and center line of the Claim. The general course of the lode or vein is from the North to the South direction.

The number, location and markings on each corner monument are as follows:

	<u>Location</u>	<u>Markings</u>	<u>Description</u>
No. 1:	Northwest Corner	N.W. Corner LMA 471	1½" x 1½" x 4' wood post
No. 2:	Northeast Corner	N.E. Corner LMA 471	1½" x 1½" x 4' wood post
No. 3:	Southeast Corner	S.E. Corner LMA 471	1½" x 1½" x 4' wood post
No. 4:	Southwest Corner	S.W. Corner LMA 471	1½" x 1½" x 4' wood post

As erected on the ground, each corner monument is marked as described above by scribed metal tags.

The work of location consisted of making a claim map as provided in NRS 517.040.

Dated this 15th day of April, 2005

SIGNATURE OF LOCATOR

By: H. H. Fonking
H. H. Fonking, Agent

Nevada - Lode Certificate of Location - NRS. 517.050

197975

**CERTIFICATE OF LOCATION
LODE MINING CLAIM**

TO ALL WHOM IT MAY CONCERN:

The undersigned hereby certifies that he has caused to be located the
LMA 472 Lode Mining Claim in the following quarter sections(s):

<u>1/4</u>	<u>Section</u>	<u>Township</u>	<u>Range</u>	<u>Meridian</u>
SE	28	21 NORTH	51 EAST	MDB&M
SW	27	21 NORTH	51 EAST	MDB&M
NE	33	21 NORTH	51 EAST	MDB&M
NW	34	21 NORTH	51 EAST	MDB&M

In Eureka County, Nevada, on the 25TH day of February, 2005.

RECORDER'S STAMP

Name and mailing address of locator is: T & T Exploration, LLC
P O Box 6945
Incline Village, NV 89452

The Claim is approximately 1500 feet long and 600 feet wide, such that 10 feet are claimed in a North direction and 1490 feet in a South direction from the point of discovery (monument of location), at which the Notice of Location was posted, together with 300 feet on each side of the monument of location and center line of the Claim. The general course of the lode or vein is from the North to the South direction.

The number, location and markings on each corner monument are as follows:

	<u>Location</u>	<u>Markings</u>	<u>Description</u>
No. 1:	Northwest Corner	N.W. Corner LMA 472	1½" x 1½" x 4' wood post
No. 2:	Northeast Corner	N.E. Corner LMA 472	1½" x 1½" x 4' wood post
No. 3:	Southeast Corner	S.E. Corner LMA 472	1½" x 1½" x 4' wood post
No. 4:	Southwest Corner	S.W. Corner LMA 472	1½" x 1½" x 4' wood post

As erected on the ground, each corner monument is marked as described above by scribed metal tags.

The work of location consisted of making a claim map as provided in NRS 517.040.

Dated this 15th day of April, 2005

SIGNATURE OF LOCATOR

By: H. H. Torking
H. H. Torking, Agent

Nevada - Lode Certificate of Location - NRS. 517.050

197976

BOOK 412 PAGE 058

BOOK 412 PAGE 058
OFFICIAL RECORDS
RECORDED AT THE REQUEST OF
T & T EXPLORATION
2005 APR 29 PM 3:15
EUREKA COUNTY, NEVADA
M.N. REBALEATI, RECORDER
FILE NO. 197976
FEES 20.50

**CERTIFICATE OF LOCATION
LODE MINING CLAIM**

TO ALL WHOM IT MAY CONCERN:

The undersigned hereby certifies that he has caused to be located the
LMA 473 Lode Mining Claim in the following quarter sections(s):

<u>1/4</u>	<u>Section</u>	<u>Township</u>	<u>Range</u>	<u>Meridian</u>
<u>SW</u>	<u>27</u>	<u>21 NORTH</u>	<u>51 EAST</u>	<u>MDB&M</u>

In Eureka County, Nevada, on the 25TH day of February, 2005.

RECORDER'S STAMP

Name and mailing address of locator is: T & T Exploration, LLC
P O Box 6945
Incline Village, NV 89452

The Claim is approximately 1500 feet long and 600 feet wide, such that 1490 feet are claimed in a North direction and 10 feet in a South direction from the point of discovery (monument of location), at which the Notice of Location was posted, together with 300 feet on each side of the monument of location and center line of the Claim. The general course of the lode or vein is from the North to the South direction.

The number, location and markings on each corner monument are as follows:

	<u>Location</u>	<u>Markings</u>	<u>Description</u>
No. 1:	Northwest Corner	N.W. Corner LMA 473	1½" x 1½" x 4' wood post
No. 2:	Northeast Corner	N.E. Corner LMA 473	1½" x 1½" x 4' wood post
No. 3:	Southeast Corner	S.E. Corner LMA 473	1½" x 1½" x 4' wood post
No. 4:	Southwest Corner	S.W. Corner LMA 473	1½" x 1½" x 4' wood post

As erected on the ground, each corner monument is marked as described above by scribed metal tags.

The work of location consisted of making a claim map as provided in NRS 517.040.

Dated this 15th day of April, 2005

SIGNATURE OF LOCATOR

By: H. H. Torking
H. H. Torking, Agent

Nevada - Lode Certificate of Location - NRS. 517.050

197977

BOOK 4 | 2 PAGE 059

BOOK 4 | 2 PAGE 059
OFFICIAL RECORDS
RECORDED AT THE REQUEST OF
T & T EXPLORATION
2005 APR 29 PM 3:15
EUREKA COUNTY, NEVADA
M.N. REBALEATI, RECORDER
FILE NO. FEES 20.50

197977

**CERTIFICATE OF LOCATION
LODE MINING CLAIM**

TO ALL WHOM IT MAY CONCERN:

The undersigned hereby certifies that he has caused to be located the
LMA 474 Lode Mining Claim in the following quarter sections(s):

<u>1/4</u>	<u>Section</u>	<u>Township</u>	<u>Range</u>	<u>Meridian</u>
SW	27	21 NORTH	51 EAST	MDB&M
NW	34	21 NORTH	51 EAST	MDB&M

RECORDER'S STAMP

In Eureka County, Nevada, on the 25TH day of February, 2005.

Name and mailing address of locator is: T & T Exploration, LLC
P O Box 6945
Incline Village, NV 89452

The Claim is approximately 1500 feet long and 600 feet wide, such that 10 feet are claimed in a North direction and 1490 feet in a South direction from the point of discovery (monument of location), at which the Notice of Location was posted, together with 300 feet on each side of the monument of location and center line of the Claim. The general course of the lode or vein is from the North to the South direction.

The number, location and markings on each corner monument are as follows:

	<u>Location</u>	<u>Markings</u>	<u>Description</u>
No. 1:	Northwest Corner	N.W. Corner LMA 474	1½" x 1½" x 4' wood post
No. 2:	Northeast Corner	N.E. Corner LMA 474	1½" x 1½" x 4' wood post
No. 3:	Southeast Corner	S.E. Corner LMA 474	1½" x 1½" x 4' wood post
No. 4:	Southwest Corner	S.W. Corner LMA 474	1½" x 1½" x 4' wood post

As erected on the ground, each corner monument is marked as described above by scribed metal tags.

The work of location consisted of making a claim map as provided in NRS 517.040.

Dated this 15th day of April, 2005

SIGNATURE OF LOCATOR

By: H. H. Tonking
H. H. Tonking, Agent

Nevada - Lode Certificate of Location - NRS. 517.050

197978

BOOK 4 | 2 PAGE 060

BOOK 412 PAGE 060
OFFICIAL RECORDS
RECORDED AT THE REQUEST OF
T & T EXPLORATION
2005 APR 29 PM 3:15
EUREKA COUNTY, NEVADA
M.N. REBALEATI, RECORDER
FILE NO. 197978
FEES 20.50

**CERTIFICATE OF LOCATION
LODE MINING CLAIM**

TO ALL WHOM IT MAY CONCERN:

The undersigned hereby certifies that he has caused to be located the
LMA 475 Lode Mining Claim in the following quarter sections(s):

<u>1/4</u>	<u>Section</u>	<u>Township</u>	<u>Range</u>	<u>Meridian</u>
SW	27	21 NORTH	51 EAST	MDB&M

In Eureka County, Nevada, on the 25TH day of February, 2005.

Name and mailing address of locator is: T & T Exploration, LLC
P O Box 6945
Incline Village, NV 89452

The Claim is approximately 1500 feet long and 600 feet wide, such that 1490 feet are claimed in a North direction and 10 feet in a South direction from the point of discovery (monument of location), at which the Notice of Location was posted, together with 300 feet on each side of the monument of location and center line of the Claim. The general course of the lode or vein is from the North to the South direction.

The number, location and markings on each corner monument are as follows:

	<u>Location</u>	<u>Markings</u>	<u>Description</u>
No. 1:	Northwest Corner	N.W. Corner LMA 475	1½" x 1½" x 4' wood post
No. 2:	Northeast Corner	N.E. Corner LMA 475	1½" x 1½" x 4' wood post
No. 3:	Southeast Corner	S.E. Corner LMA 475	1½" x 1½" x 4' wood post
No. 4:	Southwest Corner	S.W. Corner LMA 475	1½" x 1½" x 4' wood post

As erected on the ground, each corner monument is marked as described above by scribed metal tags.

The work of location consisted of making a claim map as provided in NRS 517.040.

Dated this 15th day of April, 2005

SIGNATURE OF LOCATOR

By: H. H. Tonking
H. H. Tonking, Agent

BOOK 412 PAGE 061
OFFICIAL RECORDS
RECORDED AT THE REQUEST OF
T & T EXPLORATION
2005 APR 29 PM 3:16
EUREKA COUNTY, NEVADA
M.H. REBALEATI, RECORDER
FILE NO. 197979 FEES 26.50

RECORDER'S STAMP

Nevada - Lode Certificate of Location - NRS. 517.050

197979

BOOK 412 PAGE 061

**CERTIFICATE OF LOCATION
LODE MINING CLAIM**

TO ALL WHOM IT MAY CONCERN:

The undersigned hereby certifies that he has caused to be located the
LMA 476 Lode Mining Claim in the following quarter sections(s):

<u>1/4</u>	<u>Section</u>	<u>Township</u>	<u>Range</u>	<u>Meridian</u>
SW	27	21 NORTH	51 EAST	MDB&M
NW	34	21 NORTH	51 EAST	MDB&M

RECORDER'S STAMP

In Eureka County, Nevada, on the 25TH day of February, 2005.

Name and mailing address of locator is: T & T Exploration, LLC
P O Box 6945
Incline Village, NV 89452

The Claim is approximately 1500 feet long and 600 feet wide, such that 10 feet are claimed in a North direction and 1490 feet in a South direction from the point of discovery (monument of location), at which the Notice of Location was posted, together with 300 feet on each side of the monument of location and center line of the Claim. The general course of the lode or vein is from the North to the South direction.

The number, location and markings on each corner monument are as follows:

	<u>Location</u>	<u>Markings</u>	<u>Description</u>
No. 1:	Northwest Corner	N.W. Corner LMA 476	1½" x 1½" x 4' wood post
No. 2:	Northeast Corner	N.E. Corner LMA 476	1½" x 1½" x 4' wood post
No. 3:	Southeast Corner	S.E. Corner LMA 476	1½" x 1½" x 4' wood post
No. 4:	Southwest Corner	S.W. Corner LMA 476	1½" x 1½" x 4' wood post

As erected on the ground, each corner monument is marked as described above by scribed metal tags.

The work of location consisted of making a claim map as provided in NRS 517.040.

Dated this 15th day of April, 2005

SIGNATURE OF LOCATOR

By: _____

H. H. Tonking, Agent

Nevada - Lode Certificate of Location - NRS. 517.050

197980

BOOK 4 | 2 PAGE 062

BOOK 412 PAGE 062
OFFICIAL RECORDS
RECORDED AT THE REQUEST OF
T & T EXPLORATION
2005 APR 29 PM 3:16
EUREKA COUNTY, NEVADA
M.N. REBALEATI, RECORDER
FILE NO. 197980-20-00

BOOK 412 PAGE 063
OFFICIAL RECORDS
RECORDED AT THE REQUEST OF
T & T EXPLORATION
2005 APR 29 PM 3:16
EUREKA COUNTY, NEVADA
M.N. REBALEATI, RECORDER
FILE NO. 197981
FEES \$26.50

**CERTIFICATE OF LOCATION
LODE MINING CLAIM**

TO ALL WHOM IT MAY CONCERN:

The undersigned hereby certifies that he has caused to be located the
LMA 477 Lode Mining Claim in the following quarter sections(s):

<u>1/4</u>	<u>Section</u>	<u>Township</u>	<u>Range</u>	<u>Meridian</u>
<u>SW</u>	<u>27</u>	<u>21 NORTH</u>	<u>51 EAST</u>	<u>MDB&M</u>

In Eureka County, Nevada, on the 25TH day of February, 2005.

RECORDER'S STAMP

Name and mailing address of locator is: T & T Exploration, LLC
P O Box 6945
Incline Village, NV 89452

The Claim is approximately 1500 feet long and 600 feet wide, such that 1490 feet are claimed in a North direction and 10 feet in a South direction from the point of discovery (monument of location), at which the Notice of Location was posted, together with 300 feet on each side of the monument of location and center line of the Claim. The general course of the lode or vein is from the North to the South direction.

The number, location and markings on each corner monument are as follows:

	<u>Location</u>	<u>Markings</u>	<u>Description</u>
No. 1:	Northwest Corner	N.W. Corner LMA 477	1½" x 1½" x 4' wood post
No. 2:	Northeast Corner	N.E. Corner LMA 477	1½" x 1½" x 4' wood post
No. 3:	Southeast Corner	S.E. Corner LMA 477	1½" x 1½" x 4' wood post
No. 4:	Southwest Corner	S.W. Corner LMA 477	1½" x 1½" x 4' wood post

As erected on the ground, each corner monument is marked as described above by scribed metal tags.

The work of location consisted of making a claim map as provided in NRS 517.040.

Dated this 15th day of April, 2005

SIGNATURE OF LOCATOR

By: H. H. Tonking, Agent

Nevada - Lode Certificate of Location - NRS. 517.050

197981

BOOK 412 PAGE 063

**CERTIFICATE OF LOCATION
LODE MINING CLAIM**

BOOK 412 PAGE 064
OFFICIAL RECORDS
RECORDED AT THE REQUEST OF
T & T EXPLORATION
2005 APR 29 PM 3:16

EUREKA COUNTY, NEVADA
M.N. REBALEATI, RECORDER
FILE NO. **197982** FEES \$ 20.50

TO ALL WHOM IT MAY CONCERN:

The undersigned hereby certifies that he has caused to be located the
LMA 478 Lode Mining Claim in the following quarter sections(s):

<u>1/4</u>	<u>Section</u>	<u>Township</u>	<u>Range</u>	<u>Meridian</u>
SW	27	21 NORTH	51 EAST	MDB&M
NW	34	21 NORTH	51 EAST	MDB&M

RECORDER'S STAMP

In Eureka County, Nevada, on the 25TH day of February, 2005.

Name and mailing address of locator is: T & T Exploration, LLC
P O Box 6945
Incline Village, NV 89452

The Claim is approximately 1500 feet long and 600 feet wide, such that 10 feet are claimed in a North direction and 1490 feet in a South direction from the point of discovery (monument of location), at which the Notice of Location was posted, together with 300 feet on each side of the monument of location and center line of the Claim. The general course of the lode or vein is from the North to the South direction.

The number, location and markings on each corner monument are as follows:

	<u>Location</u>	<u>Markings</u>	<u>Description</u>
No. 1:	Northwest Corner	N.W. Corner LMA 478	1½" x 1½" x 4' wood post
No. 2:	Northeast Corner	N.E. Corner LMA 478	1½" x 1½" x 4' wood post
No. 3:	Southeast Corner	S.E. Corner LMA 478	1½" x 1½" x 4' wood post
No. 4:	Southwest Corner	S.W. Corner LMA 478	1½" x 1½" x 4' wood post

As erected on the ground, each corner monument is marked as described above by scribed metal tags.

The work of location consisted of making a claim map as provided in NRS 517.040.

Dated this 15th day of April, 2005

SIGNATURE OF LOCATOR

By: H. H. Tonking
H. H. Tonking, Agent

Nevada - Lode Certificate of Location - NRS. 517.050

197982

**CERTIFICATE OF LOCATION
LODE MINING CLAIM**

BOOK 412 PAGE 065
OFFICIAL RECORDS
RECORDED AT THE REQUEST OF
T & T EXPLORATION
2005 APR 29 PM 3:16

EUREKA COUNTY, NEVADA
M.N. REBALEATI, RECORDER
FILE NO. 197983 FEES \$ 20.50

TO ALL WHOM IT MAY CONCERN:

The undersigned hereby certifies that he has caused to be located the
LMA 479 Lode Mining Claim in the following quarter sections(s):

<u>1/4</u>	<u>Section</u>	<u>Township</u>	<u>Range</u>	<u>Meridian</u>
SW	27	21 NORTH	51 EAST	MDB&M
SE	27	21 NORTH	51 EAST	MDB&M

RECORDER'S STAMP

In Eureka County, Nevada, on the 25TH day of February, 2005.

Name and mailing address of locator is: T & T Exploration, LLC
P O Box 6945
Incline Village, NV 89452

The Claim is approximately 1500 feet long and 600 feet wide, such that 1490 feet are claimed in a North direction and 10 feet in a South direction from the point of discovery (monument of location), at which the Notice of Location was posted, together with 300 feet on each side of the monument of location and center line of the Claim. The general course of the lode or vein is from the North to the South direction.

The number, location and markings on each corner monument are as follows:

	<u>Location</u>	<u>Markings</u>	<u>Description</u>
No. 1:	Northwest Corner	N.W. Corner LMA 479	1½" x 1½" x 4' wood post
No. 2:	Northeast Corner	N.E. Corner LMA 479	1½" x 1½" x 4' wood post
No. 3:	Southeast Corner	S.E. Corner LMA 479	1½" x 1½" x 4' wood post
No. 4:	Southwest Corner	S.W. Corner LMA 479	1½" x 1½" x 4' wood post

As erected on the ground, each corner monument is marked as described above by scribed metal tags.

The work of location consisted of making a claim map as provided in NRS 517.040.

Dated this 15th day of April, 2005

SIGNATURE OF LOCATOR

By: H. H. Torking
H. H. Torking, Agent

Nevada -- Lode Certificate of Location -- NRS. 517.050

BOOK 412 PAGE 066
OFFICIAL RECORDS
RECORDED AT THE REQUEST OF
T & T EXPLORATION
2005 APR 29 PM 3:17

**CERTIFICATE OF LOCATION
LODE MINING CLAIM**

TO ALL WHOM IT MAY CONCERN:

The undersigned hereby certifies that he has caused to be located the
LMA 480 Lode Mining Claim in the following quarter sections(s):

EUREKA COUNTY, NEVADA
M.N. REBALEATI, RECORDER
FILE NO. FEES 20.50

197984

<u>1/4</u>	<u>Section</u>	<u>Township</u>	<u>Range</u>	<u>Meridian</u>
SW	27	21 NORTH	51 EAST	MDB&M
SE	27	21 NORTH	51 EAST	MDB&M
NW	34	21 NORTH	51 EAST	MDB&M
NE	34	21 NORTH	51 EAST	MDB&M

In Eureka County, Nevada, on the 25TH day of February, 2005.

RECORDER'S STAMP

Name and mailing address of locator is: T & T Exploration, LLC
P O Box 6945
Incline Village, NV 89452

The Claim is approximately 1500 feet long and 600 feet wide, such that 10 feet are claimed in a North direction and 1490 feet in a South direction from the point of discovery (monument of location), at which the Notice of Location was posted, together with 300 feet on each side of the monument of location and center line of the Claim. The general course of the lode or vein is from the North to the South direction.

The number, location and markings on each corner monument are as follows:

	<u>Location</u>	<u>Markings</u>	<u>Description</u>
No. 1:	Northwest Corner	N.W. Corner LMA 480	1½" x 1½" x 4' wood post
No. 2:	Northeast Corner	N.E. Corner LMA 480	1½" x 1½" x 4' wood post
No. 3:	Southeast Corner	S.E. Corner LMA 480	1½" x 1½" x 4' wood post
No. 4:	Southwest Corner	S.W. Corner LMA 480	1½" x 1½" x 4' wood post

As erected on the ground, each corner monument is marked as described above by scribed metal tags.

The work of location consisted of making a claim map as provided in NRS 517.040.

Dated this 15th day of April, 2005

SIGNATURE OF LOCATOR

By: H. H. Tonking
H. H. Tonking, Agent

Nevada - Lode Certificate of Location - NRS. 517.050

197984

BOOK 412 PAGE 066

BOOK 412 PAGE 67
OFFICIAL RECORDS
RECORDED AT THE REQUEST OF
T & T EXPLORATION
2005 APR 29 PM 3:17

EUREKA COUNTY, NEVADA
M.N. REBALEATI, RECORDER
FILE NO. FEES 20.50

197985

**CERTIFICATE OF LOCATION
LODE MINING CLAIM**

TO ALL WHOM IT MAY CONCERN:

The undersigned hereby certifies that he has caused to be located the
LMA 481 Lode Mining Claim in the following quarter sections(s):

<u>1/4</u>	<u>Section</u>	<u>Township</u>	<u>Range</u>	<u>Meridian</u>
<u>SE</u>	<u>27</u>	<u>21 NORTH</u>	<u>51 EAST</u>	<u>MDB&M</u>

In Eureka County, Nevada, on the 25TH day of February, 2005.

RECORDER'S STAMP

Name and mailing address of locator is: T & T Exploration, LLC
P O Box 6945
Incline Village, NV 89452

The Claim is approximately 1500 feet long and 600 feet wide, such that 1490 feet are claimed in a North direction and 10 feet in a South direction from the point of discovery (monument of location), at which the Notice of Location was posted, together with 300 feet on each side of the monument of location and center line of the Claim. The general course of the lode or vein is from the North to the South direction.

The number, location and markings on each corner monument are as follows:

	<u>Location</u>	<u>Markings</u>	<u>Description</u>
No. 1:	Northwest Corner	N.W. Corner LMA 481	1½" x 1½" x 4' wood post
No. 2:	Northeast Corner	N.E. Corner LMA 481	1½" x 1½" x 4' wood post
No. 3:	Southeast Corner	S.E. Corner LMA 481	1½" x 1½" x 4' wood post
No. 4:	Southwest Corner	S.W. Corner LMA 481	1½" x 1½" x 4' wood post

As erected on the ground, each corner monument is marked as described above by scribed metal tags.

The work of location consisted of making a claim map as provided in NRS 517.040.

Dated this 15th day of April, 2005

SIGNATURE OF LOCATOR

By:


H. H. Tonking, Agent

Nevada - Lode Certificate of Location - NRS. 517.050

BOOK 412 PAGE 67

197985

BOOK 4/2 PAGE 068
OFFICIAL RECORDS
RECORDED AT THE REQUEST OF
T & T EXPLORATION
2005 APR 29 PM 3:17

**CERTIFICATE OF LOCATION
LODE MINING CLAIM**

TO ALL WHOM IT MAY CONCERN:

The undersigned hereby certifies that he has caused to be located the
LMA 482 Lode Mining Claim in the following quarter sections(s):

<u>1/4</u>	<u>Section</u>	<u>Township</u>	<u>Range</u>	<u>Meridian</u>
SE	27	21 NORTH	51 EAST	MDB&M
NE	34	21 NORTH	51 EAST	MDB&M

EUREKA COUNTY, NEVADA
M.H. REBALEATI, RECORDER
FILE NO. FEES \$20.00

197986

RECORDER'S STAMP

In Eureka County, Nevada, on the 25TH day of February, 2005.

Name and mailing address of locator is: T & T Exploration, LLC
P O Box 6945
Incline Village, NV 89452

The Claim is approximately 1500 feet long and 600 feet wide, such that 10 feet are claimed in a North direction and 1490 feet in a South direction from the point of discovery (monument of location), at which the Notice of Location was posted, together with 300 feet on each side of the monument of location and center line of the Claim. The general course of the lode or vein is from the North to the South direction.

The number, location and markings on each corner monument are as follows:


	<u>Location</u>	<u>Markings</u>	<u>Description</u>
No. 1:	Northwest Corner	N.W. Corner LMA 482	1½" x 1½" x 4' wood post
No. 2:	Northeast Corner	N.E. Corner LMA 482	1½" x 1½" x 4' wood post
No. 3:	Southeast Corner	S.E. Corner LMA 482	1½" x 1½" x 4' wood post
No. 4:	Southwest Corner	S.W. Corner LMA 482	1½" x 1½" x 4' wood post

As erected on the ground, each corner monument is marked as described above by scribed metal tags.

The work of location consisted of making a claim map as provided in NRS 517.040.

Dated this 15th day of April, 2005

SIGNATURE OF LOCATOR

By: 
H. H. Tonking, Agent

Nevada - Lode Certificate of Location - NRS. 517.050

**CERTIFICATE OF LOCATION
LODE MINING CLAIM**

TO ALL WHOM IT MAY CONCERN:

The undersigned hereby certifies that he has caused to be located the
LMA 483 Lode Mining Claim in the following quarter sections(s):

<u>1/4</u>	<u>Section</u>	<u>Township</u>	<u>Range</u>	<u>Meridian</u>
SE	27	21 NORTH	51 EAST	MDB&M

In Eureka County, Nevada, on the 25TH day of February, 2005.

Name and mailing address of locator is: T & T Exploration, LLC
P O Box 6945
Incline Village, NV 89452

The Claim is approximately 1500 feet long and 600 feet wide, such that 1490 feet are claimed in a North direction and 10 feet in a South direction from the point of discovery (monument of location), at which the Notice of Location was posted, together with 300 feet on each side of the monument of location and center line of the Claim. The general course of the lode or vein is from the North to the South direction.

The number, location and markings on each corner monument are as follows:

	<u>Location</u>	<u>Markings</u>	<u>Description</u>
No. 1:	Northwest Corner	N.W. Corner LMA 483	1½" x 1½" x 4' wood post
No. 2:	Northeast Corner	N.E. Corner LMA 483	1½" x 1½" x 4' wood post
No. 3:	Southeast Corner	S.E. Corner LMA 483	1½" x 1½" x 4' wood post
No. 4:	Southwest Corner	S.W. Corner LMA 483	1½" x 1½" x 4' wood post

As erected on the ground, each corner monument is marked as described above by scribed metal tags.

The work of location consisted of making a claim map as provided in NRS 517.040.

Dated this 15th day of April, 2005

SIGNATURE OF LOCATOR

By: H. H. Tonking, Agent

BOOK 412 PAGE 069
OFFICIAL RECORDS
RECORDED AT THE REQUEST OF
T & T EXPLORATION
2005 APR 29 PM 3:17
EUREKA COUNTY, NEVADA
M.N. REBALEATI, RECORDER
FILE NO. 197987 FEES 20.50

RECORDER'S STAMP

Nevada - Lode Certificate of Location - NRS. 517.050

BOOK 412 PAGE 070
OFFICIAL RECORDS
RECORDED AT THE REQUEST OF
T & T EXPLORATION
2005 APR 29 PM 3:17
EUREKA COUNTY, NEVADA
M.H. REBALEATI, RECORDER
FILE NO. 197988
FEES \$20.50

**CERTIFICATE OF LOCATION
LODE MINING CLAIM**

TO ALL WHOM IT MAY CONCERN:

The undersigned hereby certifies that he has caused to be located the
LMA 484 Lode Mining Claim in the following quarter sections(s):

<u>1/4</u>	<u>Section</u>	<u>Township</u>	<u>Range</u>	<u>Meridian</u>
SE	27	21 NORTH	51 EAST	MDB&M
NE	34	21 NORTH	51 EAST	MDB&M

RECORDER'S STAMP

In Eureka County, Nevada, on the 25TH day of February, 2005.

Name and mailing address of locator is: T & T Exploration, LLC
P O Box 6945
Incline Village, NV 89452

The Claim is approximately 1500 feet long and 600 feet wide, such that 10 feet are claimed in a North direction and 1490 feet in a South direction from the point of discovery (monument of location), at which the Notice of Location was posted, together with 300 feet on each side of the monument of location and center line of the Claim. The general course of the lode or vein is from the North to the South direction.

The number, location and markings on each corner monument are as follows:

	<u>Location</u>	<u>Markings</u>	<u>Description</u>
No. 1:	Northwest Corner	N.W. Corner LMA 484	1½" x 1½" x 4' wood post
No. 2:	Northeast Corner	N.E. Corner LMA 484	1½" x 1½" x 4' wood post
No. 3:	Southeast Corner	S.E. Corner LMA 484	1½" x 1½" x 4' wood post
No. 4:	Southwest Corner	S.W. Corner LMA 484	1½" x 1½" x 4' wood post

As erected on the ground, each corner monument is marked as described above by scribed metal tags.

The work of location consisted of making a claim map as provided in NRS 517.040.

Dated this 15th day of April, 2005

SIGNATURE OF LOCATOR

By: H. H. Tonking
H. H. Tonking, Agent

Nevada - Lode Certificate of Location - NRS. 517.050

**CERTIFICATE OF LOCATION
LODE MINING CLAIM**

BOOK 412 PAGE 671
OFFICIAL RECORDS
RECORDED AT THE REQUEST OF
T & T EXPLORATION
2005 APR 29 PM 3:17
EUREKA COUNTY, NEVADA
M.H. REBALEATI, RECORDER
FILE NO. 197989 FEES 20.50

TO ALL WHOM IT MAY CONCERN:

The undersigned hereby certifies that he has caused to be located the
LMA 485 Lode Mining Claim in the following quarter sections(s):

<u>1/4</u>	<u>Section</u>	<u>Township</u>	<u>Range</u>	<u>Meridian</u>
<u>SE</u>	<u>27</u>	<u>21 NORTH</u>	<u>51 EAST</u>	<u>MDB&M</u>

In Eureka County, Nevada, on the 25TH day of February, 2005.

RECORDER'S STAMP

Name and mailing address of locator is: T & T Exploration, LLC
P O Box 6945
Incline Village, NV 89452

The Claim is approximately 1500 feet long and 600 feet wide, such that 1490 feet are claimed in a North direction and 10 feet in a South direction from the point of discovery (monument of location), at which the Notice of Location was posted, together with 300 feet on each side of the monument of location and center line of the Claim. The general course of the lode or vein is from the North to the South direction.

The number, location and markings on each corner monument are as follows:

	<u>Location</u>	<u>Markings</u>	<u>Description</u>
No. 1:	Northwest Corner	N.W. Corner LMA 485	1½" x 1½" x 4' wood post
No. 2:	Northeast Corner	N.E. Corner LMA 485	1½" x 1½" x 4' wood post
No. 3:	Southeast Corner	S.E. Corner LMA 485	1½" x 1½" x 4' wood post
No. 4:	Southwest Corner	S.W. Corner LMA 485	1½" x 1½" x 4' wood post

As erected on the ground, each corner monument is marked as described above by scribed metal tags.

The work of location consisted of making a claim map as provided in NRS 517.040.

Dated this 15th day of April, 2005

SIGNATURE OF LOCATOR

By:

H. H. Tonking, Agent

Nevada - Lode Certificate of Location - NRS. 517.050

**CERTIFICATE OF LOCATION
LODE MINING CLAIM**

TO ALL WHOM IT MAY CONCERN:

The undersigned hereby certifies that he has caused to be located the
LMA 486 Lode Mining Claim in the following quarter sections(s):

<u>1/4</u>	<u>Section</u>	<u>Township</u>	<u>Range</u>	<u>Meridian</u>
<u>SE</u>	<u>27</u>	<u>21 NORTH</u>	<u>51 EAST</u>	<u>MDB&M</u>
<u>NE</u>	<u>34</u>	<u>21 NORTH</u>	<u>51 EAST</u>	<u>MDB&M</u>

BOOK 412 PAGE 072
OFFICIAL RECORDS
RECORDED AT THE REQUEST OF
T & T EXPLORATION
2005 APR 29 PM 3:17

EUREKA COUNTY, NEVADA
M.N. REBALEATI, RECORDER
FILE NO. FEES 20.50

197990

RECORDER'S STAMP

In Eureka County, Nevada, on the 25TH day of February, 2005.

Name and mailing address of locator is: T & T Exploration, LLC
P O Box 6945
Incline Village, NV 89452

The Claim is approximately 1500 feet long and 600 feet wide, such that 10 feet are claimed in a North direction and 1490 feet in a South direction from the point of discovery (monument of location), at which the Notice of Location was posted, together with 300 feet on each side of the monument of location and center line of the Claim. The general course of the lode or vein is from the North to the South direction.

The number, location and markings on each corner monument are as follows:

	<u>Location</u>	<u>Markings</u>	<u>Description</u>
No. 1:	Northwest Corner	N.W. Corner LMA 486	1½" x 1½" x 4' wood post
No. 2:	Northeast Corner	N.E. Corner LMA 486	1½" x 1½" x 4' wood post
No. 3:	Southeast Corner	S.E. Corner LMA 486	1½" x 1½" x 4' wood post
No. 4:	Southwest Corner	S.W. Corner LMA 486	1½" x 1½" x 4' wood post

As erected on the ground, each corner monument is marked as described above by scribed metal tags.

The work of location consisted of making a claim map as provided in NRS 517.040.

Dated this 15th day of April, 2005

SIGNATURE OF LOCATOR

By: H. H. Tonking
H. H. Tonking, Agent

Nevada - Lode Certificate of Location - NRS. 517.050

197990

BOOK 412 PAGE 072

BOOK 412 PAGE 073
OFFICIAL RECORDS
RECORDED AT THE REQUEST OF
T & T EXPLORATION
2005 APR 29 PM 3:17
EUREKA COUNTY, NEVADA
M.N. REBALEATI, RECORDER
FILE NO. FEES 20.50

**CERTIFICATE OF LOCATION
LODE MINING CLAIM**

TO ALL WHOM IT MAY CONCERN:

The undersigned hereby certifies that he has caused to be located the
LMA 487 Lode Mining Claim in the following quarter sections(s):

<u>1/4</u>	<u>Section</u>	<u>Township</u>	<u>Range</u>	<u>Meridian</u>
SE	27	21 NORTH	51 EAST	MDB&M
SW	26	21 NORTH	51 EAST	MDB&M

197991

RECORDER'S STAMP

In Eureka County, Nevada, on the 25TH day of February, 2005.

Name and mailing address of locator is: T & T Exploration, LLC
P O Box 6945
Incline Village, NV 89452

The Claim is approximately 1500 feet long and 600 feet wide, such that 1490 feet are claimed in a North direction and 10 feet in a South direction from the point of discovery (monument of location), at which the Notice of Location was posted, together with 300 feet on each side of the monument of location and center line of the Claim. The general course of the lode or vein is from the North to the South direction.

The number, location and markings on each corner monument are as follows:

	<u>Location</u>	<u>Markings</u>	<u>Description</u>
No. 1:	Northwest Corner	N.W. Corner LMA 487	1½" x 1½" x 4' wood post
No. 2:	Northeast Corner	N.E. Corner LMA 487	1½" x 1½" x 4' wood post
No. 3:	Southeast Corner	S.E. Corner LMA 487	1½" x 1½" x 4' wood post
No. 4:	Southwest Corner	S.W. Corner LMA 487	1½" x 1½" x 4' wood post

As erected on the ground, each corner monument is marked as described above by scribed metal tags.

The work of location consisted of making a claim map as provided in NRS 517.040.

Dated this 15th day of April, 2005

SIGNATURE OF LOCATOR

By: H. H. Tonking, Agent

Nevada - Lode Certificate of Location - NRS. 517.050

197991

**CERTIFICATE OF LOCATION
LODE MINING CLAIM**

TO ALL WHOM IT MAY CONCERN:

The undersigned hereby certifies that he has caused to be located the
LMA 488 Lode Mining Claim in the following quarter sections(s):

<u>1/4</u>	<u>Section</u>	<u>Township</u>	<u>Range</u>	<u>Meridian</u>
SE	27	21 NORTH	51 EAST	MDB&M
NE	34	21 NORTH	51 EAST	MDB&M

RECORDER'S STAMP

In Eureka County, Nevada, on the 25TH day of February, 2005.

Name and mailing address of locator is: T & T Exploration, LLC
P O Box 6945
Incline Village, NV 89452

The Claim is approximately 1500 feet long and 600 feet wide, such that 10 feet are claimed in a North direction and 1490 feet in a South direction from the point of discovery (monument of location), at which the Notice of Location was posted, together with 300 feet on each side of the monument of location and center line of the Claim. The general course of the lode or vein is from the North to the South direction.

The number, location and markings on each corner monument are as follows:

	<u>Location</u>	<u>Markings</u>	<u>Description</u>
No. 1:	Northwest Corner	N.W. Corner LMA 488	1½" x 1½" x 4' wood post
No. 2:	Northeast Corner	N.E. Corner LMA 488	1½" x 1½" x 4' wood post
No. 3:	Southeast Corner	S.E. Corner LMA 488	1½" x 1½" x 4' wood post
No. 4:	Southwest Corner	S.W. Corner LMA 488	1½" x 1½" x 4' wood post

As erected on the ground, each corner monument is marked as described above by scribed metal tags.

The work of location consisted of making a claim map as provided in NRS 517.040.

Dated this 15th day of April, 2005

SIGNATURE OF LOCATOR

By:


H. H. Tonking, Agent

Nevada - Lode Certificate of Location - NRS. 517.050

197992

BOOK 4 | 2 PAGE 074

BOOK 412 PAGE 674
OFFICIAL RECORDS
RECORDED AT THE REQUEST OF
J & T EXPLORATION
2005 APR 29 PM 3:17
EUREKA COUNTY, NEVADA
M.N. REBALEATI, RECORDER
FILE NO. 197992
FEES 20.50

BOOK 412 PAGE 075
OFFICIAL RECORDS
RECORDED AT THE REQUEST OF
T & T EXPLORATION
2005 APR 29 PM 3:17
EUREKA COUNTY, NEVADA
M.N. REBALEATI, RECORDER
FILE NO. FEE \$ 20.50

**CERTIFICATE OF LOCATION
LODE MINING CLAIM**

TO ALL WHOM IT MAY CONCERN:

The undersigned hereby certifies that he has caused to be located the
LMA 489 Lode Mining Claim in the following quarter sections(s):

<u>1/4</u>	<u>Section</u>	<u>Township</u>	<u>Range</u>	<u>Meridian</u>
NW	32	21 NORTH	51 EAST	MDB&M

In Eureka County, Nevada, on the 25TH day of February, 2005.

RECORDER'S STAMP

Name and mailing address of locator is: T & T Exploration, LLC
P O Box 6945
Incline Village, NV 89452

The Claim is approximately 1500 feet long and 600 feet wide, such that 1490 feet are claimed in a North direction and 10 feet in a South direction from the point of discovery (monument of location), at which the Notice of Location was posted, together with 300 feet on each side of the monument of location and center line of the Claim. The general course of the lode or vein is from the North to the South direction.

The number, location and markings on each corner monument are as follows:

	<u>Location</u>	<u>Markings</u>	<u>Description</u>
No. 1:	Northwest Corner	N.W. Corner LMA 489	1½" x 1½" x 4' wood post
No. 2:	Northeast Corner	N.E. Corner LMA 489	1½" x 1½" x 4' wood post
No. 3:	Southeast Corner	S.E. Corner LMA 489	1½" x 1½" x 4' wood post
No. 4:	Southwest Corner	S.W. Corner LMA 489	1½" x 1½" x 4' wood post

As erected on the ground, each corner monument is marked as described above by scribed metal tags.

The work of location consisted of making a claim map as provided in NRS 517.040.

Dated this 15th day of April, 2005

SIGNATURE OF LOCATOR

By: H. H. Tonking, Agent

Nevada - Lode Certificate of Location - NRS. 517.050

BOOK 412 PAGE 676
OFFICIAL RECORDS
RECORDED AT THE REQUEST OF
T & T EXPLORATION
2005 APR 29 PM 3:18

**CERTIFICATE OF LOCATION
LODE MINING CLAIM**

TO ALL WHOM IT MAY CONCERN:

The undersigned hereby certifies that he has caused to be located the
LMA 490 Lode Mining Claim in the following quarter sections(s):

<u>1/4</u>	<u>Section</u>	<u>Township</u>	<u>Range</u>	<u>Meridian</u>
NW	32	21 NORTH	51 EAST	MDB&M
SW	32	21 NORTH	51 EAST	MDB&M

EUREKA COUNTY, NEVADA
M.N. REBALEATI, RECORDER
FILE NO. FEES 20.50

197994

RECORDER'S STAMP

In Eureka County, Nevada, on the 25TH day of February, 2005.

Name and mailing address of locator is: T & T Exploration, LLC
P O Box 6945
Incline Village, NV 89452

The Claim is approximately 1500 feet long and 600 feet wide, such that 10 feet are claimed in a North direction and 1490 feet in a South direction from the point of discovery (monument of location), at which the Notice of Location was posted, together with 300 feet on each side of the monument of location and center line of the Claim. The general course of the lode or vein is from the North to the South direction.

The number, location and markings on each corner monument are as follows:

	<u>Location</u>	<u>Markings</u>	<u>Description</u>
No. 1:	Northwest Corner	N.W. Corner LMA 490	1½" x 1½" x 4' wood post
No. 2:	Northeast Corner	N.E. Corner LMA 490	1½" x 1½" x 4' wood post
No. 3:	Southeast Corner	S.E. Corner LMA 490	1½" x 1½" x 4' wood post
No. 4:	Southwest Corner	S.W. Corner LMA 490	1½" x 1½" x 4' wood post

As erected on the ground, each corner monument is marked as described above by scribed metal tags.

The work of location consisted of making a claim map as provided in NRS 517.040.

Dated this 15th day of April, 2005

SIGNATURE OF LOCATOR

By: H. H. Tonking
H. H. Tonking, Agent

Nevada - Lode Certificate of Location - NRS. 517.050

BOOK 412 PAGE 677
OFFICIAL RECORDS
RECORDED AT THE REQUEST OF
T & T EXPLORATION
2005 APR 29 PM 3:18

**CERTIFICATE OF LOCATION
LODE MINING CLAIM**

TO ALL WHOM IT MAY CONCERN:

The undersigned hereby certifies that he has caused to be located the
LMA 491 Lode Mining Claim in the following quarter sections(s):

<u>1/4</u>	<u>Section</u>	<u>Township</u>	<u>Range</u>	<u>Meridian</u>
NW	32	21 NORTH	51 EAST	MDB&M
NE	32	21 NORTH	51 EAST	MDB&M

EUREKA COUNTY, NEVADA
M.N. REBALEATI, RECORDER
FILE NO. **197995** FEES \$20.50

RECORDER'S STAMP

In Eureka County, Nevada, on the 25TH day of February, 2005.

Name and mailing address of locator is: T & T Exploration, LLC
P O Box 6945
Incline Village, NV 89452

The Claim is approximately 1500 feet long and 600 feet wide, such that 1490 feet are claimed in a North direction and 10 feet in a South direction from the point of discovery (monument of location), at which the Notice of Location was posted, together with 300 feet on each side of the monument of location and center line of the Claim. The general course of the lode or vein is from the North to the South direction.

The number, location and markings on each corner monument are as follows:


	<u>Location</u>	<u>Markings</u>	<u>Description</u>
No. 1:	Northwest Corner	N.W. Corner LMA 491	1½" x 1½" x 4' wood post
No. 2:	Northeast Corner	N.E. Corner LMA 491	1½" x 1½" x 4' wood post
No. 3:	Southeast Corner	S.E. Corner LMA 491	1½" x 1½" x 4' wood post
No. 4:	Southwest Corner	S.W. Corner LMA 491	1½" x 1½" x 4' wood post

As erected on the ground, each corner monument is marked as described above by scribed metal tags.

The work of location consisted of making a claim map as provided in NRS 517.040.

Dated this 15th day of April, 2005

SIGNATURE OF LOCATOR

By: 
H. H. Tonking, Agent

Nevada - Lode Certificate of Location - NRS. 517.050

BOOK 412 PAGE 078
OFFICIAL RECORDS
RECORDED AT THE REQUEST OF
T & T EXPLORATION
2005 APR 29 PM 3:18

**CERTIFICATE OF LOCATION
LODE MINING CLAIM**

TO ALL WHOM IT MAY CONCERN:

The undersigned hereby certifies that he has caused to be located the
LMA 492 Lode Mining Claim in the following quarter sections(s):

EUREKA COUNTY, NEVADA
M.N. REBALEATI, RECORDER
FILE NO. **197996** FEES \$20.50

<u>1/4</u>	<u>Section</u>	<u>Township</u>	<u>Range</u>	<u>Meridian</u>
NW	32	21 NORTH	51 EAST	MDB&M
NE	32	21 NORTH	51 EAST	MDB&M
SW	32	21 NORTH	51 EAST	MDB&M
SE	32	21 NORTH	51 EAST	MDB&M

In Eureka County, Nevada, on the 25TH day of February, 2005.

RECORDER'S STAMP

Name and mailing address of locator is: T & T Exploration, LLC
P O Box 6945
Incline Village, NV 89452

The Claim is approximately 1500 feet long and 600 feet wide, such that 10 feet are claimed in a North direction and 1490 feet in a South direction from the point of discovery (monument of location), at which the Notice of Location was posted, together with 300 feet on each side of the monument of location and center line of the Claim. The general course of the lode or vein is from the North to the South direction.

The number, location and markings on each corner monument are as follows:

	<u>Location</u>	<u>Markings</u>	<u>Description</u>
No. 1:	Northwest Corner	N.W. Corner LMA 492	1½" x 1½" x 4' wood post
No. 2:	Northeast Corner	N.E. Corner LMA 492	1½" x 1½" x 4' wood post
No. 3:	Southeast Corner	S.E. Corner LMA 492	1½" x 1½" x 4' wood post
No. 4:	Southwest Corner	S.W. Corner LMA 492	1½" x 1½" x 4' wood post

As erected on the ground, each corner monument is marked as described above by scribed metal tags.

The work of location consisted of making a claim map as provided in NRS 517.040.

Dated this 15th day of April, 2005

SIGNATURE OF LOCATOR

By: H. H. Tonking
H. H. Tonking, Agent

Nevada -- Lode Certificate of Location -- NRS. 517.050

197996

BOOK 412 PAGE 078

BOOK 412 PAGE 079
OFFICIAL RECORDS
RECORDED AT THE REQUEST OF
T & T EXPLORATION
2005 APR 29 PM 3:19

EUREKA COUNTY, NEVADA
M.N. REBALEATI, RECORDER
FILE NO. 197997
FEES 20.50

**CERTIFICATE OF LOCATION
LODE MINING CLAIM**

TO ALL WHOM IT MAY CONCERN:

The undersigned hereby certifies that he has caused to be located the
LMA 493 Lode Mining Claim in the following quarter sections(s):

<u>1/4</u>	<u>Section</u>	<u>Township</u>	<u>Range</u>	<u>Meridian</u>
<u>NE</u>	<u>32</u>	<u>21 NORTH</u>	<u>51 EAST</u>	<u>MDB&M</u>

In Eureka County, Nevada, on the 25TH day of February, 2005.

RECORDER'S STAMP

Name and mailing address of locator is: T & T Exploration, LLC
P O Box 6945
Incline Village, NV 89452

The Claim is approximately 1500 feet long and 600 feet wide, such that 1490 feet are claimed in a North direction and 10 feet in a South direction from the point of discovery (monument of location), at which the Notice of Location was posted, together with 300 feet on each side of the monument of location and center line of the Claim. The general course of the lode or vein is from the North to the South direction.

The number, location and markings on each corner monument are as follows:

	<u>Location</u>	<u>Markings</u>	<u>Description</u>
No. 1:	Northwest Corner	N.W. Corner LMA 493	1½" x 1½" x 4' wood post
No. 2:	Northeast Corner	N.E. Corner LMA 493	1½" x 1½" x 4' wood post
No. 3:	Southeast Corner	S.E. Corner LMA 493	1½" x 1½" x 4' wood post
No. 4:	Southwest Corner	S.W. Corner LMA 493	1½" x 1½" x 4' wood post

As erected on the ground, each corner monument is marked as described above by scribed metal tags.

The work of location consisted of making a claim map as provided in NRS 517.040.

Dated this 15th day of April, 2005

SIGNATURE OF LOCATOR

By: H. H. Tonking
H. H. Tonking, Agent

Nevada - Lode Certificate of Location - NRS. 517.050

**CERTIFICATE OF LOCATION
LODE MINING CLAIM**

TO ALL WHOM IT MAY CONCERN:

The undersigned hereby certifies that he has caused to be located the
LMA 494 Lode Mining Claim in the following quarter sections(s):

<u>1/4</u>	<u>Section</u>	<u>Township</u>	<u>Range</u>	<u>Meridian</u>
NE	32	21 NORTH	51 EAST	MDB&M
SE	32	21 NORTH	51 EAST	MDB&M

BOOK 412 PAGE 080
OFFICIAL RECORDS
RECORDED AT THE REQUEST OF
T & T EXPLORATION
2005 APR 29 PM 3:19

EUREKA COUNTY, NEVADA
M.N. REBALEATI, RECORDER
FILE NO. **197998** FEES 20.50

RECORDER'S STAMP

In Eureka County, Nevada, on the 25TH day of February, 2005.

Name and mailing address of locator is: T & T Exploration, LLC
P O Box 6945
Incline Village, NV 89452

The Claim is approximately 1500 feet long and 600 feet wide, such that 10 feet are claimed in a North direction and 1490 feet in a South direction from the point of discovery (monument of location), at which the Notice of Location was posted, together with 300 feet on each side of the monument of location and center line of the Claim. The general course of the lode or vein is from the North to the South direction.

The number, location and markings on each corner monument are as follows:

	<u>Location</u>	<u>Markings</u>	<u>Description</u>
No. 1:	Northwest Corner	N.W. Corner LMA 494	1½" x 1½" x 4' wood post
No. 2:	Northeast Corner	N.E. Corner LMA 494	1½" x 1½" x 4' wood post
No. 3:	Southeast Corner	S.E. Corner LMA 494	1½" x 1½" x 4' wood post
No. 4:	Southwest Corner	S.W. Corner LMA 494	1½" x 1½" x 4' wood post

As erected on the ground, each corner monument is marked as described above by scribed metal tags.

The work of location consisted of making a claim map as provided in NRS 517.040.

Dated this 15th day of April, 2005

SIGNATURE OF LOCATOR

By:

H. H. Tonking, Agent

Nevada - Lode Certificate of Location - NRS. 517.050

197998

BOOK 412 PAGE 080

**CERTIFICATE OF LOCATION
LODE MINING CLAIM**

BOOK 412 PAGE 68
OFFICIAL RECORDS
RECORDED AT THE REQUEST OF
T & T EXPLORATION
2005 APR 29 PM 3:19
EUREKA COUNTY, NEVADA
M.N. REBALEATI, RECORDER
FILE NO. FEES \$20.50
197999

TO ALL WHOM IT MAY CONCERN:

The undersigned hereby certifies that he has caused to be located the
LMA 495 Lode Mining Claim in the following quarter sections(s):

<u>1/4</u>	<u>Section</u>	<u>Township</u>	<u>Range</u>	<u>Meridian</u>
<u>NE</u>	<u>32</u>	<u>21 NORTH</u>	<u>51 EAST</u>	<u>MDB&M</u>

In Eureka County, Nevada, on the 25TH day of February, 2005.

RECORDER'S STAMP

Name and mailing address of locator is: T & T Exploration, LLC
P O Box 6945
Incline Village, NV 89452

The Claim is approximately 1500 feet long and 120 feet wide, such that 1490 feet are claimed in a North direction and 10 feet in a South direction from the point of discovery (monument of location), at which the Notice of Location was posted, together with 60 feet on each side of the monument of location and center line of the Claim. The general course of the lode or vein is from the North to the South direction.

The number, location and markings on each corner monument are as follows:

	<u>Location</u>	<u>Markings</u>	<u>Description</u>
No. 1:	Northwest Corner	N.W. Corner LMA 495	1½" x 1½" x 4' wood post
No. 2:	Northeast Corner	N.E. Corner LMA 495	1½" x 1½" x 4' wood post
No. 3:	Southeast Corner	S.E. Corner LMA 495	1½" x 1½" x 4' wood post
No. 4:	Southwest Corner	S.W. Corner LMA 495	1½" x 1½" x 4' wood post

As erected on the ground, each corner monument is marked as described above by scribed metal tags.

The work of location consisted of making a claim map as provided in NRS 517.040.

Dated this 15th day of April, 2005

SIGNATURE OF LOCATOR

By: H. H. Tonking, Agent

Nevada - Lode Certificate of Location - NRS. 517.050

197999

BOOK 412 PAGE 081

BOOK 412 PAGE 682
OFFICIAL RECORDS
RECORDED AT THE REQUEST OF
T & T EXPLORATION
2005 APR 29 PM 3:19
EUREKA COUNTY, NEVADA
M.N. REBALEATI, RECORDER
FILE NO. 198000
FEES \$20.50

**CERTIFICATE OF LOCATION
LODE MINING CLAIM**

TO ALL WHOM IT MAY CONCERN:

The undersigned hereby certifies that he has caused to be located the
LMA 496 Lode Mining Claim in the following quarter sections(s):

<u>1/4</u>	<u>Section</u>	<u>Township</u>	<u>Range</u>	<u>Meridian</u>
NE	32	21 NORTH	51 EAST	MDB&M
SE	32	21 NORTH	51 EAST	MDB&M

RECORDER'S STAMP

In Eureka County, Nevada, on the 25TH day of February, 2005.

Name and mailing address of locator is: T & T Exploration, LLC
P O Box 6945
Incline Village, NV 89452

The Claim is approximately 1500 feet long and 120 feet wide, such that 10 feet are claimed in a North direction and 1490 feet in a South direction from the point of discovery (monument of location), at which the Notice of Location was posted, together with 60 feet on each side of the monument of location and center line of the Claim. The general course of the lode or vein is from the North to the South direction.

The number, location and markings on each corner monument are as follows:

	<u>Location</u>	<u>Markings</u>	<u>Description</u>
No. 1:	Northwest Corner	N.W. Corner LMA 496	1½" x 1½" x 4' wood post
No. 2:	Northeast Corner	N.E. Corner LMA 496	1½" x 1½" x 4' wood post
No. 3:	Southeast Corner	S.E. Corner LMA 496	1½" x 1½" x 4' wood post
No. 4:	Southwest Corner	S.W. Corner LMA 496	1½" x 1½" x 4' wood post

As erected on the ground, each corner monument is marked as described above by scribed metal tags.

The work of location consisted of making a claim map as provided in NRS 517.040.

Dated this 15th day of April, 2005

SIGNATURE OF LOCATOR

By: 
H. H. Tonking, Agent

Nevada - Lode Certificate of Location - NRS. 517.050

198000

BOOK 412 PAGE 082

BOOK 412 PAGE 083
OFFICIAL RECORDS
RECORDED AT THE REQUEST OF
T & T EXPLORATION
2005 APR 29 PM 3:20

**CERTIFICATE OF LOCATION
LODE MINING CLAIM**

TO ALL WHOM IT MAY CONCERN:

The undersigned hereby certifies that he has caused to be located the
LMA 515 Lode Mining Claim in the following quarter sections(s):

EUREKA COUNTY, NEVADA
M.N. REBALEATI, RECORDER
FILE NO. FEES 20.00

198001

<u>1/4</u>	<u>Section</u>	<u>Township</u>	<u>Range</u>	<u>Meridian</u>
NE	33	21 NORTH	51 EAST	MDB&M

In Eureka County, Nevada, on the 25TH day of February, 2005.

RECORDER'S STAMP

Name and mailing address of locator is: T & T Exploration, LLC
P O Box 6945
Incline Village, NV 89452

The Claim is approximately 1500 feet long and 600 feet wide, such that 1490 feet are claimed in a North direction and 10 feet in a South direction from the point of discovery (monument of location), at which the Notice of Location was posted, together with 300 feet on each side of the monument of location and center line of the Claim. The general course of the lode or vein is from the North to the South direction.

The number, location and markings on each corner monument are as follows:

	<u>Location</u>	<u>Markings</u>	<u>Description</u>
No. 1:	Northwest Corner	N.W. Corner LMA 515	1½" x 1½" x 4' wood post
No. 2:	Northeast Corner	N.E. Corner LMA 515	1½" x 1½" x 4' wood post
No. 3:	Southeast Corner	S.E. Corner LMA 515	1½" x 1½" x 4' wood post
No. 4:	Southwest Corner	S.W. Corner LMA 515	1½" x 1½" x 4' wood post

As erected on the ground, each corner monument is marked as described above by scribed metal tags.

The work of location consisted of making a claim map as provided in NRS 517.040.

Dated this 15th day of April, 2005

SIGNATURE OF LOCATOR

By: H. H. Tonking
H. H. Tonking, Agent

Nevada - Lode Certificate of Location - NRS. 517.050

198001

BOOK 412 PAGE 083

BOOK 412 PAGE 084
OFFICIAL RECORDS
RECORDED AT THE REQUEST OF
T & T EXPLORATION
2005 APR 29 PM 3:20

EUREKA COUNTY, NEVADA
M.N. REBALEATI, RECORDER
FILE NO. 198002
FEES \$20.50

**CERTIFICATE OF LOCATION
LODE MINING CLAIM**

TO ALL WHOM IT MAY CONCERN:

The undersigned hereby certifies that he has caused to be located the
LMA 516 Lode Mining Claim in the following quarter sections(s):

<u>1/4</u>	<u>Section</u>	<u>Township</u>	<u>Range</u>	<u>Meridian</u>
NE	33	21 NORTH	51 EAST	MDB&M
SE	33	21 NORTH	51 EAST	MDB&M

RECORDER'S STAMP

In Eureka County, Nevada, on the 25TH day of February, 2005.

Name and mailing address of locator is: T & T Exploration, LLC
P O Box 6945
Incline Village, NV 89452

The Claim is approximately 1500 feet long and 600 feet wide, such that 10 feet are claimed in a North direction and 1490 feet in a South direction from the point of discovery (monument of location), at which the Notice of Location was posted, together with 300 feet on each side of the monument of location and center line of the Claim. The general course of the lode or vein is from the North to the South direction.

The number, location and markings on each corner monument are as follows:

	<u>Location</u>	<u>Markings</u>	<u>Description</u>
No. 1:	Northwest Corner	N.W. Corner LMA 516	1½" x 1½" x 4' wood post
No. 2:	Northeast Corner	N.E. Corner LMA 516	1½" x 1½" x 4' wood post
No. 3:	Southeast Corner	S.E. Corner LMA 516	1½" x 1½" x 4' wood post
No. 4:	Southwest Corner	S.W. Corner LMA 516	1½" x 1½" x 4' wood post

As erected on the ground, each corner monument is marked as described above by scribed metal tags.

The work of location consisted of making a claim map as provided in NRS 517.040.

Dated this 15th day of April, 2005

SIGNATURE OF LOCATOR

By: H. H. Tonking
H. H. Tonking, Agent

Nevada - Lode Certificate of Location - NRS. 517.050

BOOK 4/2 PAGE 085
OFFICIAL RECORDS
RECORDED AT THE REQUEST OF
T & T EXPLORATION
2005 APR 29 PM 3:20

**CERTIFICATE OF LOCATION
LODE MINING CLAIM**

TO ALL WHOM IT MAY CONCERN:

The undersigned hereby certifies that he has caused to be located the
LMA 517 Lode Mining Claim in the following quarter sections(s):

<u>1/4</u>	<u>Section</u>	<u>Township</u>	<u>Range</u>	<u>Meridian</u>
NE	33	21 NORTH	51 EAST	MDB&M

EUREKA COUNTY, NEVADA
M.N. REBALEATI, RECORDER
FILE NO. 198003 FEES 20.50

In Eureka County, Nevada, on the 25TH day of February, 2005.

RECORDER'S STAMP

Name and mailing address of locator is: T & T Exploration, LLC
P O Box 6945
Incline Village, NV 89452

The Claim is approximately 1500 feet long and 600 feet wide, such that 1490 feet are claimed in a North direction and 10 feet in a South direction from the point of discovery (monument of location), at which the Notice of Location was posted, together with 300 feet on each side of the monument of location and center line of the Claim. The general course of the lode or vein is from the North to the South direction.

The number, location and markings on each corner monument are as follows:

	<u>Location</u>	<u>Markings</u>	<u>Description</u>
No. 1:	Northwest Corner	N.W. Corner LMA 517	1½" x 1½" x 4' wood post
No. 2:	Northeast Corner	N.E. Corner LMA 517	1½" x 1½" x 4' wood post
No. 3:	Southeast Corner	S.E. Corner LMA 517	1½" x 1½" x 4' wood post
No. 4:	Southwest Corner	S.W. Corner LMA 517	1½" x 1½" x 4' wood post

As erected on the ground, each corner monument is marked as described above by scribed metal tags.

The work of location consisted of making a claim map as provided in NRS 517.040.

Dated this 15th day of April, 2005

SIGNATURE OF LOCATOR

By: H. H. Tonking
H. H. Tonking, Agent

Nevada - Lode Certificate of Location - NRS. 517.050

BOOK 412 PAGE 086
OFFICIAL RECORDS
RECORDED AT THE REQUEST OF
T & T EXPLORATION
2005 APR 29 PM 3:20

**CERTIFICATE OF LOCATION
LODE MINING CLAIM**

TO ALL WHOM IT MAY CONCERN:

The undersigned hereby certifies that he has caused to be located the
LMA 518 Lode Mining Claim in the following quarter sections(s):

<u>1/4</u>	<u>Section</u>	<u>Township</u>	<u>Range</u>	<u>Meridian</u>
NE	33	21 NORTH	51 EAST	MDB&M
SE	33	21 NORTH	51 EAST	MDB&M

EUREKA COUNTY, NEVADA
M.H. REBALEATI, RECORDER
FILE NO. FEES 20.50

198004

RECORDER'S STAMP

In Eureka County, Nevada, on the 25TH day of February, 2005.

Name and mailing address of locator is: T & T Exploration, LLC
P O Box 6945
Incline Village, NV 89452

The Claim is approximately 1500 feet long and 600 feet wide, such that 10 feet are claimed in a North direction and 1490 feet in a South direction from the point of discovery (monument of location), at which the Notice of Location was posted, together with 300 feet on each side of the monument of location and center line of the Claim. The general course of the lode or vein is from the North to the South direction.

The number, location and markings on each corner monument are as follows:

	<u>Location</u>	<u>Markings</u>	<u>Description</u>
No. 1:	Northwest Corner	N.W. Corner LMA 518	1½" x 1½" x 4' wood post
No. 2:	Northeast Corner	N.E. Corner LMA 518	1½" x 1½" x 4' wood post
No. 3:	Southeast Corner	S.E. Corner LMA 518	1½" x 1½" x 4' wood post
No. 4:	Southwest Corner	S.W. Corner LMA 518	1½" x 1½" x 4' wood post


As erected on the ground, each corner monument is marked as described above by scribed metal tags.

The work of location consisted of making a claim map as provided in NRS 517.040.

Dated this 15th day of April, 2005

SIGNATURE OF LOCATOR

By:


H. H. Tonking, Agent

Nevada - Lode Certificate of Location - NRS. 517.050

198004

BOOK 412 PAGE 087
OFFICIAL RECORDS
RECORDED AT THE REQUEST OF
T & T EXPLORATION
2005 APR 29 PM 3:20

**CERTIFICATE OF LOCATION
LODE MINING CLAIM**

TO ALL WHOM IT MAY CONCERN:

The undersigned hereby certifies that he has caused to be located the
LMA 519 Lode Mining Claim in the following quarter sections(s):

<u>1/4</u>	<u>Section</u>	<u>Township</u>	<u>Range</u>	<u>Meridian</u>
NE	33	21 NORTH	51 EAST	MDB&M
NW	34	21 NORTH	51 EAST	MDB&M

EUREKA COUNTY, NEVADA
M.H. REBALEATI, RECORDER
FILE NO. **198005**
FEES 20.50

RECORDER'S STAMP

In Eureka County, Nevada, on the 25TH day of February, 2005.

Name and mailing address of locator is: T & T Exploration, LLC
P O Box 6945
Incline Village, NV 89452

The Claim is approximately 1500 feet long and 600 feet wide, such that 1490 feet are claimed in a North direction and 10 feet in a South direction from the point of discovery (monument of location), at which the Notice of Location was posted, together with 300 feet on each side of the monument of location and center line of the Claim. The general course of the lode or vein is from the North to the South direction.

The number, location and markings on each corner monument are as follows:

	<u>Location</u>	<u>Markings</u>	<u>Description</u>
No. 1:	Northwest Corner	N.W. Corner LMA 519	1½" x 1½" x 4' wood post
No. 2:	Northeast Corner	N.E. Corner LMA 519	1½" x 1½" x 4' wood post
No. 3:	Southeast Corner	S.E. Corner LMA 519	1½" x 1½" x 4' wood post
No. 4:	Southwest Corner	S.W. Corner LMA 519	1½" x 1½" x 4' wood post

As erected on the ground, each corner monument is marked as described above by scribed metal tags.

The work of location consisted of making a claim map as provided in NRS 517.040.

Dated this 15th day of April, 2005

SIGNATURE OF LOCATOR

By: H. H. Ponking
H. H. Ponking, Agent

Nevada -- Lode Certificate of Location -- NRS. 517.050

198005

BOOK 412 PAGE 087

**CERTIFICATE OF LOCATION
LODE MINING CLAIM**

BOOK 412 PAGE 088
OFFICIAL RECORDS
RECORDED AT THE REQUEST OF
T & T EXPLORATION
2005 APR 29 PM 3: 20

EUREKA COUNTY, NEVADA
M.H. REBALEATI, RECORDER
FILE NO. 198006 FEES 20.50

TO ALL WHOM IT MAY CONCERN:

The undersigned hereby certifies that he has caused to be located the
LMA 520 Lode Mining Claim in the following quarter sections(s):

<u>1/4</u>	<u>Section</u>	<u>Township</u>	<u>Range</u>	<u>Meridian</u>
NE	33	21 NORTH	51 EAST	MDB&M
SE	33	21 NORTH	51 EAST	MDB&M
NW	34	21 NORTH	51 EAST	MDB&M
SW	34	21 NORTH	51 EAST	MDB&M

In Eureka County, Nevada, on the 25TH day of February, 2005.

RECORDER'S STAMP

Name and mailing address of locator is: T & T Exploration, LLC
P O Box 6945
Incline Village, NV 89452

The Claim is approximately 1500 feet long and 600 feet wide, such that 10 feet are claimed in a North direction and 1490 feet in a South direction from the point of discovery (monument of location), at which the Notice of Location was posted, together with 300 feet on each side of the monument of location and center line of the Claim. The general course of the lode or vein is from the North to the South direction.

The number, location and markings on each corner monument are as follows:

	<u>Location</u>	<u>Markings</u>	<u>Description</u>
No. 1:	Northwest Corner	N.W. Corner LMA 520	1½" x 1½" x 4' wood post
No. 2:	Northeast Corner	N.E. Corner LMA 520	1½" x 1½" x 4' wood post
No. 3:	Southeast Corner	S.E. Corner LMA 520	1½" x 1½" x 4' wood post
No. 4:	Southwest Corner	S.W. Corner LMA 520	1½" x 1½" x 4' wood post

As erected on the ground, each corner monument is marked as described above by scribed metal tags.

The work of location consisted of making a claim map as provided in NRS 517.040.

Dated this 15th day of April, 2005

SIGNATURE OF LOCATOR

By:

H. H. Tonking, Agent

Nevada - Lode Certificate of Location - NRS. 517.050

**CERTIFICATE OF LOCATION
LODE MINING CLAIM**

TO ALL WHOM IT MAY CONCERN:

The undersigned hereby certifies that he has caused to be located the
LMA 521 Lode Mining Claim in the following quarter sections(s):

<u>1/4</u>	<u>Section</u>	<u>Township</u>	<u>Range</u>	<u>Meridian</u>
NW	34	21 NORTH	51 EAST	MDB&M

In Eureka County, Nevada, on the 25TH day of February, 2005.

Name and mailing address of locator is: T & T Exploration, LLC
P O Box 6945
Incline Village, NV 89452

The Claim is approximately 1500 feet long and 600 feet wide, such that 1490 feet are claimed in a North direction and 10 feet in a South direction from the point of discovery (monument of location), at which the Notice of Location was posted, together with 300 feet on each side of the monument of location and center line of the Claim. The general course of the lode or vein is from the North to the South direction.

The number, location and markings on each corner monument are as follows:

	<u>Location</u>	<u>Markings</u>	<u>Description</u>
No. 1:	Northwest Corner	N.W. Corner LMA 521	1½" x 1½" x 4' wood post
No. 2:	Northeast Corner	N.E. Corner LMA 521	1½" x 1½" x 4' wood post
No. 3:	Southeast Corner	S.E. Corner LMA 521	1½" x 1½" x 4' wood post
No. 4:	Southwest Corner	S.W. Corner LMA 521	1½" x 1½" x 4' wood post

As erected on the ground, each corner monument is marked as described above by scribed metal tags.

The work of location consisted of making a claim map as provided in NRS 517.040.

Dated this 15th day of April, 2005

SIGNATURE OF LOCATOR

By: H. H. Tonking
H. H. Tonking, Agent

BOOK 412 PAGE 089
OFFICIAL RECORDS
RECORDED AT THE REQUEST OF
T & T EXPLORATION
2005 APR 29 PM 3:20
EUREKA COUNTY, NEVADA
M.N. REBALEATI, RECORDER
FILE NO. 198007
FEES 20.50

RECORDER'S STAMP

Nevada - Lode Certificate of Location - NRS. 517.050

BOOK 412 PAGE 090
OFFICIAL RECORDS
RECORDED AT THE REQUEST OF
T & T EXPLORATION
2005 APR 29 PM 3:20

EUREKA COUNTY, NEVADA
M.H. REBALEATI, RECORDER
FILE NO. FEES 20.50

198008

**CERTIFICATE OF LOCATION
LODE MINING CLAIM**

TO ALL WHOM IT MAY CONCERN:

The undersigned hereby certifies that he has caused to be located the
LMA 522 Lode Mining Claim in the following quarter sections(s):

<u>1/4</u>	<u>Section</u>	<u>Township</u>	<u>Range</u>	<u>Meridian</u>
NW	34	21 NORTH	51 EAST	MDB&M
SW	34	21 NORTH	51 EAST	MDB&M

RECORDER'S STAMP

In Eureka County, Nevada, on the 25TH day of February, 2005.

Name and mailing address of locator is: T & T Exploration, LLC
P O Box 6945
Incline Village, NV 89452

The Claim is approximately 1500 feet long and 600 feet wide, such that 10 feet are claimed in a North direction and 1490 feet in a South direction from the point of discovery (monument of location), at which the Notice of Location was posted, together with 300 feet on each side of the monument of location and center line of the Claim. The general course of the lode or vein is from the North to the South direction.

The number, location and markings on each corner monument are as follows:

	<u>Location</u>	<u>Markings</u>	<u>Description</u>
No. 1:	Northwest Corner	N.W. Corner LMA 522	1½" x 1½" x 4' wood post
No. 2:	Northeast Corner	N.E. Corner LMA 522	1½" x 1½" x 4' wood post
No. 3:	Southeast Corner	S.E. Corner LMA 522	1½" x 1½" x 4' wood post
No. 4:	Southwest Corner	S.W. Corner LMA 522	1½" x 1½" x 4' wood post

As erected on the ground, each corner monument is marked as described above by scribed metal tags.

The work of location consisted of making a claim map as provided in NRS 517.040.

Dated this 15th day of April, 2005

SIGNATURE OF LOCATOR

By: H. H. Tonking
H. H. Tonking, Agent

Nevada - Lode Certificate of Location - NRS. 517.050

198008

**CERTIFICATE OF LOCATION
LODE MINING CLAIM**

TO ALL WHOM IT MAY CONCERN:

The undersigned hereby certifies that he has caused to be located the
LMA 523 Lode Mining Claim in the following quarter section(s):

<u>1/4</u>	<u>Section</u>	<u>Township</u>	<u>Range</u>	<u>Meridian</u>
NW	34	21 NORTH	51 EAST	MDB&M

In Eureka County, Nevada, on the 25TH day of February, 2005.

Name and mailing address of locator is: T & T Exploration, LLC
P O Box 6945
Incline Village, NV 89452

The Claim is approximately 1500 feet long and 600 feet wide, such that 1490 feet are claimed in a North direction and 10 feet in a South direction from the point of discovery (monument of location), at which the Notice of Location was posted, together with 300 feet on each side of the monument of location and center line of the Claim. The general course of the lode or vein is from the North to the South direction.

The number, location and markings on each corner monument are as follows:

	<u>Location</u>	<u>Markings</u>	<u>Description</u>
No. 1:	Northwest Corner	N.W. Corner LMA 523	1½" x 1½" x 4' wood post
No. 2:	Northeast Corner	N.E. Corner LMA 523	1½" x 1½" x 4' wood post
No. 3:	Southeast Corner	S.E. Corner LMA 523	1½" x 1½" x 4' wood post
No. 4:	Southwest Corner	S.W. Corner LMA 523	1½" x 1½" x 4' wood post

As erected on the ground, each corner monument is marked as described above by scribed metal tags.

The work of location consisted of making a claim map as provided in NRS 517.040.

Dated this 15th day of April, 2005

SIGNATURE OF LOCATOR

By: H. H. Tonking
H. H. Tonking, Agent

BOOK 412 PAGE 691
OFFICIAL RECORDS
RECORDED AT THE REQUEST OF
T & T EXPLORATION
2005 APR 29 PM 3:20
EUREKA COUNTY, NEVADA
M.H. REBALEATI, RECORDER
FILE NO. 198009
FEES 20.50

RECORDER'S STAMP

Nevada - Lode Certificate of Location - NRS. 517.050

BOOK 412 PAGE 092
OFFICIAL RECORDS
RECORDED AT THE REQUEST OF
T & T EXPLORATION
2005 APR 29 PM 3:20
EUREKA COUNTY, NEVADA
M.N. REBALEATI, RECORDER
FILE NO. 198010
FEES 20.50

**CERTIFICATE OF LOCATION
LODE MINING CLAIM**

TO ALL WHOM IT MAY CONCERN:

The undersigned hereby certifies that he has caused to be located the
LMA 524 Lode Mining Claim in the following quarter sections(s):

<u>1/4</u>	<u>Section</u>	<u>Township</u>	<u>Range</u>	<u>Meridian</u>
NW	34	21 NORTH	51 EAST	MDB&M
SW	34	21 NORTH	51 EAST	MDB&M

RECORDER'S STAMP

In Eureka County, Nevada, on the 25TH day of February, 2005.

Name and mailing address of locator is: T & T Exploration, LLC
P O Box 6945
Incline Village, NV 89452

The Claim is approximately 1500 feet long and 600 feet wide, such that 10 feet are claimed in a North direction and 1490 feet in a South direction from the point of discovery (monument of location), at which the Notice of Location was posted, together with 300 feet on each side of the monument of location and center line of the Claim. The general course of the lode or vein is from the North to the South direction.

The number, location and markings on each corner monument are as follows:

	<u>Location</u>	<u>Markings</u>	<u>Description</u>
No. 1:	Northwest Corner	N.W. Corner LMA 524	1½" x 1½" x 4' wood post
No. 2:	Northeast Corner	N.E. Corner LMA 524	1½" x 1½" x 4' wood post
No. 3:	Southeast Corner	S.E. Corner LMA 524	1½" x 1½" x 4' wood post
No. 4:	Southwest Corner	S.W. Corner LMA 524	1½" x 1½" x 4' wood post

As erected on the ground, each corner monument is marked as described above by scribed metal tags.

The work of location consisted of making a claim map as provided in NRS 517.040.

Dated this 15th day of April, 2005

SIGNATURE OF LOCATOR

By: H. H. Tonking
H. H. Tonking, Agent

Nevada - Lode Certificate of Location - NRS. 517.050

198010

**CERTIFICATE OF LOCATION
LODE MINING CLAIM**

TO ALL WHOM IT MAY CONCERN:

The undersigned hereby certifies that he has caused to be located the
LMA 525 Lode Mining Claim in the following quarter sections(s):

<u>1/4</u>	<u>Section</u>	<u>Township</u>	<u>Range</u>	<u>Meridian</u>
NW	34	21 NORTH	51 EAST	MDB&M

In Eureka County, Nevada, on the 25TH day of February, 2005.

RECORDER'S STAMP

Name and mailing address of locator is: T & T Exploration, LLC
P O Box 6945
Incline Village, NV 89452

The Claim is approximately 1500 feet long and 600 feet wide, such that 1490 feet are claimed in a North direction and 10 feet in a South direction from the point of discovery (monument of location), at which the Notice of Location was posted, together with 300 feet on each side of the monument of location and center line of the Claim. The general course of the lode or vein is from the North to the South direction.

The number, location and markings on each corner monument are as follows:

	<u>Location</u>	<u>Markings</u>	<u>Description</u>
No. 1:	Northwest Corner	N.W. Corner LMA 525	1½" x 1½" x 4' wood post
No. 2:	Northeast Corner	N.E. Corner LMA 525	1½" x 1½" x 4' wood post
No. 3:	Southeast Corner	S.E. Corner LMA 525	1½" x 1½" x 4' wood post
No. 4:	Southwest Corner	S.W. Corner LMA 525	1½" x 1½" x 4' wood post

As erected on the ground, each corner monument is marked as described above by scribed metal tags.

The work of location consisted of making a claim map as provided in NRS 517.040.

Dated this 15th day of April, 2005

SIGNATURE OF LOCATOR

By: [Signature]
H. H. Tonking, Agent

Nevada - Lode Certificate of Location - NRS. 517.050

198011

BOOK 4 | 2 PAGE 093

BOOK 412 PAGE 693
OFFICIAL RECORDS
RECORDED AT THE REQUEST OF
T & T EXPLORATION
2005 APR 29 PM 3:20
EUREKA COUNTY, NEVADA
M.N. REBALEATI, RECORDER
FILE NO. 198011 FEES 20.50

**CERTIFICATE OF LOCATION
LODE MINING CLAIM**

TO ALL WHOM IT MAY CONCERN:

The undersigned hereby certifies that he has caused to be located the
LMA 526 Lode Mining Claim in the following quarter sections(s):

<u>1/4</u>	<u>Section</u>	<u>Township</u>	<u>Range</u>	<u>Meridian</u>
NW	34	21 NORTH	51 EAST	MDB&M
SW	34	21 NORTH	51 EAST	MDB&M

RECORDER'S STAMP

In Eureka County, Nevada, on the 25TH day of February, 2005.

Name and mailing address of locator is: T & T Exploration, LLC
P O Box 6945
Incline Village, NV 89452

The Claim is approximately 1500 feet long and 600 feet wide, such that 10 feet are claimed in a North direction and 1490 feet in a South direction from the point of discovery (monument of location), at which the Notice of Location was posted, together with 300 feet on each side of the monument of location and center line of the Claim. The general course of the lode or vein is from the North to the South direction.

The number, location and markings on each corner monument are as follows:

	<u>Location</u>	<u>Markings</u>	<u>Description</u>
No. 1:	Northwest Corner	N.W. Corner LMA 526	1½" x 1½" x 4' wood post
No. 2:	Northeast Corner	N.E. Corner LMA 526	1½" x 1½" x 4' wood post
No. 3:	Southeast Corner	S.E. Corner LMA 526	1½" x 1½" x 4' wood post
No. 4:	Southwest Corner	S.W. Corner LMA 526	1½" x 1½" x 4' wood post

As erected on the ground, each corner monument is marked as described above by scribed metal tags.

The work of location consisted of making a claim map as provided in NRS 517.040.

Dated this 15th day of April, 2005

SIGNATURE OF LOCATOR

By: H. H. Tonking
H. H. Tonking, Agent

Nevada - Lode Certificate of Location - NRS. 517.050

198012

BOOK 412 PAGE 094

BOOK 412 PAGE 094
OFFICIAL RECORDS
RECORDED AT THE REQUEST OF
T & T EXPLORATION
2005 APR 29 PM 3:21
EUREKA COUNTY, NEVADA
M.H. REBALEATI, RECORDER
FILE NO. 198012
FEES 20.50

BOOK 412 PAGE 095
OFFICIAL RECORDS
RECORDED AT THE REQUEST OF
T & T EXPLORATION
2005 APR 29 PM 3:21

**CERTIFICATE OF LOCATION
LODE MINING CLAIM**

TO ALL WHOM IT MAY CONCERN:

The undersigned hereby certifies that he has caused to be located the
LMA 527 Lode Mining Claim in the following quarter sections(s):

<u>1/4</u>	<u>Section</u>	<u>Township</u>	<u>Range</u>	<u>Meridian</u>
NW	34	21 NORTH	51 EAST	MDB&M
NE	34	21 NORTH	51 EAST	MDB&M

EUREKA COUNTY, NEVADA
M.N. REBALEATI, RECORDER
FILE NO. **198013** FEES 20.00

RECORDER'S STAMP

In Eureka County, Nevada, on the 25TH day of February, 2005.

Name and mailing address of locator is: T & T Exploration, LLC
P O Box 6945
Incline Village, NV 89452

The Claim is approximately 1500 feet long and 600 feet wide, such that 1490 feet are claimed in a North direction and 10 feet in a South direction from the point of discovery (monument of location), at which the Notice of Location was posted, together with 300 feet on each side of the monument of location and center line of the Claim. The general course of the lode or vein is from the North to the South direction.

The number, location and markings on each corner monument are as follows:

	<u>Location</u>	<u>Markings</u>	<u>Description</u>
No. 1:	Northwest Corner	N.W. Corner LMA 527	1½" x 1½" x 4' wood post
No. 2:	Northeast Corner	N.E. Corner LMA 527	1½" x 1½" x 4' wood post
No. 3:	Southeast Corner	S.E. Corner LMA 527	1½" x 1½" x 4' wood post
No. 4:	Southwest Corner	S.W. Corner LMA 527	1½" x 1½" x 4' wood post

As erected on the ground, each corner monument is marked as described above by scribed metal tags.

The work of location consisted of making a claim map as provided in NRS 517.040.

Dated this 15th day of April, 2005

SIGNATURE OF LOCATOR

By: H. H. Tonking
H. H. Tonking, Agent

Nevada - Lode Certificate of Location - NRS. 517.050

BOOK 412 PAGE 095

198013

BOOK 412 PAGE 096
OFFICIAL RECORDS
RECORDED AT THE REQUEST OF
T & T EXPLORATION
2005 APR 29 PM 3:21

**CERTIFICATE OF LOCATION
LODE MINING CLAIM**

TO ALL WHOM IT MAY CONCERN:

The undersigned hereby certifies that he has caused to be located the
LMA 528 Lode Mining Claim in the following quarter sections(s):

<u>1/4</u>	<u>Section</u>	<u>Township</u>	<u>Range</u>	<u>Meridian</u>
NW	34	21 NORTH	51 EAST	MDB&M
NE	34	21 NORTH	51 EAST	MDB&M
SW	34	21 NORTH	51 EAST	MDB&M
SE	34	21 NORTH	51 EAST	MDB&M

In Eureka County, Nevada, on the 25TH day of February, 2005.

RECORDER'S STAMP

Name and mailing address of locator is: T & T Exploration, LLC
P O Box 6945
Incline Village, NV 89452

The Claim is approximately 1500 feet long and 600 feet wide, such that 10 feet are claimed in a North direction and 1490 feet in a South direction from the point of discovery (monument of location), at which the Notice of Location was posted, together with 300 feet on each side of the monument of location and center line of the Claim. The general course of the lode or vein is from the North to the South direction.

The number, location and markings on each corner monument are as follows:


	<u>Location</u>	<u>Markings</u>	<u>Description</u>
No. 1:	Northwest Corner	N.W. Corner LMA 528	1½" x 1½" x 4' wood post
No. 2:	Northeast Corner	N.E. Corner LMA 528	1½" x 1½" x 4' wood post
No. 3:	Southeast Corner	S.E. Corner LMA 528	1½" x 1½" x 4' wood post
No. 4:	Southwest Corner	S.W. Corner LMA 528	1½" x 1½" x 4' wood post

As erected on the ground, each corner monument is marked as described above by scribed metal tags.

The work of location consisted of making a claim map as provided in NRS 517.040.

Dated this 15th day of April, 2005

SIGNATURE OF LOCATOR

By: 
H. H. Tonking, Agent

Nevada - Lode Certificate of Location - NRS. 517.050

**CERTIFICATE OF LOCATION
LODE MINING CLAIM**

TO ALL WHOM IT MAY CONCERN:

The undersigned hereby certifies that he has caused to be located the
LMA 529 Lode Mining Claim in the following quarter sections(s):

<u>1/4</u>	<u>Section</u>	<u>Township</u>	<u>Range</u>	<u>Meridian</u>
NE	34	21 NORTH	51 EAST	MDB&M

In Eureka County, Nevada, on the 25TH day of February, 2005.

Name and mailing address of locator is: T & T Exploration, LLC
P O Box 6945
Incline Village, NV 89452

The Claim is approximately 1500 feet long and 600 feet wide, such that 1490 feet are claimed in a North direction and 10 feet in a South direction from the point of discovery (monument of location), at which the Notice of Location was posted, together with 300 feet on each side of the monument of location and center line of the Claim. The general course of the lode or vein is from the North to the South direction.

The number, location and markings on each corner monument are as follows:

	<u>Location</u>	<u>Markings</u>	<u>Description</u>
No. 1:	Northwest Corner	N.W. Corner LMA 529	1½" x 1½" x 4' wood post
No. 2:	Northeast Corner	N.E. Corner LMA 529	1½" x 1½" x 4' wood post
No. 3:	Southeast Corner	S.E. Corner LMA 529	1½" x 1½" x 4' wood post
No. 4:	Southwest Corner	S.W. Corner LMA 529	1½" x 1½" x 4' wood post

As erected on the ground, each corner monument is marked as described above by scribed metal tags.

The work of location consisted of making a claim map as provided in NRS 517.040.

Dated this 15th day of April, 2005

SIGNATURE OF LOCATOR

By:


H. H. Tonking, Agent

BOOK 412 PAGE 097
OFFICIAL RECORDS
RECORDED AT THE REQUEST OF
T & T EXPLORATION
2005 APR 29 PM 3:21
EUREKA COUNTY, NEVADA
M.N. REBALEATI, RECORDER
FILE NO. 198015
FEES 20.50

RECORDER'S STAMP

Nevada - Lode Certificate of Location - NRS. 517.050

198015

BOOK 412 PAGE 097

BOOK 412 PAGE 698
OFFICIAL RECORDS
RECORDED AT THE REQUEST OF
T & T EXPLORATION
2005 APR 29 PM 3:21

**CERTIFICATE OF LOCATION
LODE MINING CLAIM**

TO ALL WHOM IT MAY CONCERN:

The undersigned hereby certifies that he has caused to be located the
LMA 530 Lode Mining Claim in the following quarter sections(s):

<u>1/4</u>	<u>Section</u>	<u>Township</u>	<u>Range</u>	<u>Meridian</u>
NE	34	21 NORTH	51 EAST	MDB&M
SE	34	21 NORTH	51 EAST	MDB&M

EUREKA COUNTY, NEVADA
M.N. REBALEATI, RECORDER
FILE NO. FEES 20.50

198016

RECORDER'S STAMP

In Eureka County, Nevada, on the 25TH day of February, 2005.

Name and mailing address of locator is: T & T Exploration, LLC
P O Box 6945
Incline Village, NV 89452

The Claim is approximately 1500 feet long and 600 feet wide, such that 10 feet are claimed in a North direction and 1490 feet in a South direction from the point of discovery (monument of location), at which the Notice of Location was posted, together with 300 feet on each side of the monument of location and center line of the Claim. The general course of the lode or vein is from the North to the South direction.

The number, location and markings on each corner monument are as follows:

	<u>Location</u>	<u>Markings</u>	<u>Description</u>
No. 1:	Northwest Corner	N.W. Corner LMA 530	1½" x 1½" x 4' wood post
No. 2:	Northeast Corner	N.E. Corner LMA 530	1½" x 1½" x 4' wood post
No. 3:	Southeast Corner	S.E. Corner LMA 530	1½" x 1½" x 4' wood post
No. 4:	Southwest Corner	S.W. Corner LMA 530	1½" x 1½" x 4' wood post

As erected on the ground, each corner monument is marked as described above by scribed metal tags.

The work of location consisted of making a claim map as provided in NRS 517.040.

Dated this 15th day of April, 2005

SIGNATURE OF LOCATOR

By: H. H. Tonking
H. H. Tonking, Agent

Nevada - Lode Certificate of Location - NRS. 517.050

BOOK 412 PAGE 099
OFFICIAL RECORDS
RECORDED AT THE REQUEST OF
T & T EXPLORATION
2005 APR 29 PM 3:21

EUREKA COUNTY, NEVADA
M.H. REBALEATI, RECORDER
FILE NO. 198017
FEES 20.50

**CERTIFICATE OF LOCATION
LODE MINING CLAIM**

TO ALL WHOM IT MAY CONCERN:

The undersigned hereby certifies that he has caused to be located the
LMA 531 Lode Mining Claim in the following quarter sections(s):

<u>1/4</u>	<u>Section</u>	<u>Township</u>	<u>Range</u>	<u>Meridian</u>
<u>NE</u>	<u>34</u>	<u>21 NORTH</u>	<u>51 EAST</u>	<u>MDB&M</u>

In Eureka County, Nevada, on the 25TH day of February, 2005.

RECORDER'S STAMP

Name and mailing address of locator is: T & T Exploration, LLC
P O Box 6945
Incline Village, NV 89452

The Claim is approximately 1500 feet long and 600 feet wide, such that 1490 feet are claimed in a North direction and 10 feet in a South direction from the point of discovery (monument of location), at which the Notice of Location was posted, together with 300 feet on each side of the monument of location and center line of the Claim. The general course of the lode or vein is from the North to the South direction.

The number, location and markings on each corner monument are as follows:

	<u>Location</u>	<u>Markings</u>	<u>Description</u>
No. 1:	Northwest Corner	N.W. Corner LMA 531	1½" x 1½" x 4' wood post
No. 2:	Northeast Corner	N.E. Corner LMA 531	1½" x 1½" x 4' wood post
No. 3:	Southeast Corner	S.E. Corner LMA 531	1½" x 1½" x 4' wood post
No. 4:	Southwest Corner	S.W. Corner LMA 531	1½" x 1½" x 4' wood post

As erected on the ground, each corner monument is marked as described above by scribed metal tags.

The work of location consisted of making a claim map as provided in NRS 517.040.

Dated this 15th day of April, 2005

SIGNATURE OF LOCATOR

By: H. H. Tonking, Agent

Nevada - Lode Certificate of Location - NRS. 517.050

198017

BOOK 412 PAGE 099

**CERTIFICATE OF LOCATION
LODE MINING CLAIM**

TO ALL WHOM IT MAY CONCERN:

The undersigned hereby certifies that he has caused to be located the
LMA 532 Lode Mining Claim in the following quarter sections(s):

<u>1/4</u>	<u>Section</u>	<u>Township</u>	<u>Range</u>	<u>Meridian</u>
NE	34	21 NORTH	51 EAST	MDB&M
SE	34	21 NORTH	51 EAST	MDB&M

BOOK 412 PAGE 100
OFFICIAL RECORDS
RECORDED AT THE REQUEST OF
T & T EXPLORATION
2005 APR 29 PM 3:21
EUREKA COUNTY, NEVADA
M.N. REBALEATI, RECORDER
FILE NO. 198018 FEES 20.50

RECORDER'S STAMP

In Eureka County, Nevada, on the 25TH day of February, 2005.

Name and mailing address of locator is: T & T Exploration, LLC
P O Box 6945
Incline Village, NV 89452

The Claim is approximately 1500 feet long and 600 feet wide, such that 10 feet are claimed in a North direction and 1490 feet in a South direction from the point of discovery (monument of location), at which the Notice of Location was posted, together with 300 feet on each side of the monument of location and center line of the Claim. The general course of the lode or vein is from the North to the South direction.

The number, location and markings on each corner monument are as follows:

	<u>Location</u>	<u>Markings</u>	<u>Description</u>
No. 1:	Northwest Corner	N.W. Corner LMA 532	1½" x 1½" x 4' wood post
No. 2:	Northeast Corner	N.E. Corner LMA 532	1½" x 1½" x 4' wood post
No. 3:	Southeast Corner	S.E. Corner LMA 532	1½" x 1½" x 4' wood post
No. 4:	Southwest Corner	S.W. Corner LMA 532	1½" x 1½" x 4' wood post

As erected on the ground, each corner monument is marked as described above by scribed metal tags.

The work of location consisted of making a claim map as provided in NRS 517.040.

Dated this 15th day of April, 2005

SIGNATURE OF LOCATOR

By: [Signature]
H. H. Tonking, Agent

Nevada -- Lode Certificate of Location -- NRS. 517.050

198018

**CERTIFICATE OF LOCATION
LODE MINING CLAIM**

BOOK 412 PAGE 101
OFFICIAL RECORDS
RECORDED AT THE REQUEST OF
T & T EXPLORATION
2005 APR 29 PM 3:21

EUREKA COUNTY, NEVADA
M.H. REBALEATI, RECORDER
FILE NO. **198019** FEES 20.50

TO ALL WHOM IT MAY CONCERN:

The undersigned hereby certifies that he has caused to be located the
LMA 533 Lode Mining Claim in the following quarter sections(s):

<u>1/4</u>	<u>Section</u>	<u>Township</u>	<u>Range</u>	<u>Meridian</u>
<u>NE</u>	<u>34</u>	<u>21 NORTH</u>	<u>51 EAST</u>	<u>MDB&M</u>

In Eureka County, Nevada, on the 25TH day of February, 2005.

RECORDER'S STAMP

Name and mailing address of locator is: T & T Exploration, LLC
P O Box 6945
Incline Village, NV 89452

The Claim is approximately 1500 feet long and 600 feet wide, such that 1490 feet are claimed in a North direction and 10 feet in a South direction from the point of discovery (monument of location), at which the Notice of Location was posted, together with 300 feet on each side of the monument of location and center line of the Claim. The general course of the lode or vein is from the North to the South direction.

The number, location and markings on each corner monument are as follows:

	<u>Location</u>	<u>Markings</u>	<u>Description</u>
No. 1:	Northwest Corner	N.W. Corner LMA 533	1½" x 1½" x 4' wood post
No. 2:	Northeast Corner	N.E. Corner LMA 533	1½" x 1½" x 4' wood post
No. 3:	Southeast Corner	S.E. Corner LMA 533	1½" x 1½" x 4' wood post
No. 4:	Southwest Corner	S.W. Corner LMA 533	1½" x 1½" x 4' wood post

As erected on the ground, each corner monument is marked as described above by scribed metal tags.

The work of location consisted of making a claim map as provided in NRS 517.040.

Dated this 15th day of April, 2005

SIGNATURE OF LOCATOR

By: H. H. Tonking, Agent

Nevada - Lode Certificate of Location - NRS. 517.050

**CERTIFICATE OF LOCATION
LODE MINING CLAIM**

TO ALL WHOM IT MAY CONCERN:

The undersigned hereby certifies that he has caused to be located the
LMA 534 Lode Mining Claim in the following quarter sections(s):

<u>1/4</u>	<u>Section</u>	<u>Township</u>	<u>Range</u>	<u>Meridian</u>
NE	34	21 NORTH	51 EAST	MDB&M
SE	34	21 NORTH	51 EAST	MDB&M

BOOK 412 PAGE 102
OFFICIAL RECORDS
RECORDED AT THE REQUEST OF
J & T EXPLORATION
2005 APR 29 PM 3:21

EUREKA COUNTY, NEVADA
M.N. REBALEATI, RECORDER
FILE NO. 198020 FEES 20.50

RECORDER'S STAMP

In Eureka County, Nevada, on the 25TH day of February, 2005.

Name and mailing address of locator is: T & T Exploration, LLC
P O Box 6945
Incline Village, NV 89452

The Claim is approximately 1500 feet long and 600 feet wide, such that 10 feet are claimed in a North direction and 1490 feet in a South direction from the point of discovery (monument of location), at which the Notice of Location was posted, together with 300 feet on each side of the monument of location and center line of the Claim. The general course of the lode or vein is from the North to the South direction.

The number, location and markings on each corner monument are as follows:

	<u>Location</u>	<u>Markings</u>	<u>Description</u>
No. 1:	Northwest Corner	N.W. Corner LMA 534	1½" x 1½" x 4' wood post
No. 2:	Northeast Corner	N.E. Corner LMA 534	1½" x 1½" x 4' wood post
No. 3:	Southeast Corner	S.E. Corner LMA 534	1½" x 1½" x 4' wood post
No. 4:	Southwest Corner	S.W. Corner LMA 534	1½" x 1½" x 4' wood post

As erected on the ground, each corner monument is marked as described above by scribed metal tags.

The work of location consisted of making a claim map as provided in NRS 517.040.

Dated this 15th day of April, 2005

SIGNATURE OF LOCATOR

By: H. H. Tonking
H. H. Tonking, Agent

Nevada - Lode Certificate of Location - NRS. 517.050

**CERTIFICATE OF LOCATION
LODE MINING CLAIM**

TO ALL WHOM IT MAY CONCERN:

The undersigned hereby certifies that he has caused to be located the
LMA 535 Lode Mining Claim in the following quarter sections(s):

<u>1/4</u>	<u>Section</u>	<u>Township</u>	<u>Range</u>	<u>Meridian</u>
NE	34	21 NORTH	51 EAST	MDB&M

In Eureka County, Nevada, on the 25TH day of February, 2005.

Name and mailing address of locator is: T & T Exploration, LLC
P O Box 6945
Incline Village, NV 89452

The Claim is approximately 1500 feet long and 600 feet wide, such that 1490 feet are claimed in a North direction and 10 feet in a South direction from the point of discovery (monument of location), at which the Notice of Location was posted, together with 300 feet on each side of the monument of location and center line of the Claim. The general course of the lode or vein is from the North to the South direction.

The number, location and markings on each corner monument are as follows:

	<u>Location</u>	<u>Markings</u>	<u>Description</u>
No. 1:	Northwest Corner	N.W. Corner LMA 535	1½" x 1½" x 4' wood post
No. 2:	Northeast Corner	N.E. Corner LMA 535	1½" x 1½" x 4' wood post
No. 3:	Southeast Corner	S.E. Corner LMA 535	1½" x 1½" x 4' wood post
No. 4:	Southwest Corner	S.W. Corner LMA 535	1½" x 1½" x 4' wood post

As erected on the ground, each corner monument is marked as described above by scribed metal tags.

The work of location consisted of making a claim map as provided in NRS 517.040.

Dated this 15th day of April, 2005

SIGNATURE OF LOCATOR

By: H. H. Tonking
H. H. Tonking, Agent

BOOK 412 PAGE 103
OFFICIAL RECORDS
RECORDED AT THE REQUEST OF
T & T EXPLORATION
2005 APR 29 PM 3:22
EUREKA COUNTY, NEVADA
M.N. REBALEATI, RECORDER
FILE NO. 198021-20-30

RECORDER'S STAMP

Nevada - Lode Certificate of Location - NRS. 517.050

**CERTIFICATE OF LOCATION
LODE MINING CLAIM**

TO ALL WHOM IT MAY CONCERN:

The undersigned hereby certifies that he has caused to be located the
LMA 536 Lode Mining Claim in the following quarter sections(s):

<u>1/4</u>	<u>Section</u>	<u>Township</u>	<u>Range</u>	<u>Meridian</u>
SE	34	21 NORTH	51 EAST	MDB&M
NE	34	21 NORTH	51 EAST	MDB&M

BOOK **412** PAGE **104**
OFFICIAL RECORDS
RECORDED AT THE REQUEST OF
T & T EXPLORATION
2005 APR 29 PM 3:22

EUREKA COUNTY, NEVADA
M.N. REBALEATI, RECORDER
FILE NO. **198022** FEES **20.50**

RECORDER'S STAMP

In Eureka County, Nevada, on the 25TH day of February, 2005.

Name and mailing address of locator is: T & T Exploration, LLC
P O Box 6945
Incline Village, NV 89452

The Claim is approximately 1500 feet long and 600 feet wide, such that 10 feet are claimed in a North direction and 1490 feet in a South direction from the point of discovery (monument of location), at which the Notice of Location was posted, together with 300 feet on each side of the monument of location and center line of the Claim. The general course of the lode or vein is from the North to the South direction.

The number, location and markings on each corner monument are as follows:

	<u>Location</u>	<u>Markings</u>	<u>Description</u>
No. 1:	Northwest Corner	N.W. Corner LMA 536	1½" x 1½" x 4' wood post
No. 2:	Northeast Corner	N.E. Corner LMA 536	1½" x 1½" x 4' wood post
No. 3:	Southeast Corner	S.E. Corner LMA 536	1½" x 1½" x 4' wood post
No. 4:	Southwest Corner	S.W. Corner LMA 536	1½" x 1½" x 4' wood post

As erected on the ground, each corner monument is marked as described above by scribed metal tags.

The work of location consisted of making a claim map as provided in NRS 517.040.

Dated this 15th day of April, 2005

SIGNATURE OF LOCATOR

By: H. H. Tonking
H. H. Tonking, Agent

Nevada - Lode Certificate of Location - NRS. 517.050

198022

BOOK **412** PAGE **104**

BOOK 412 PAGE 105
OFFICIAL RECORDS
RECORDED AT THE REQUEST OF
T & T EXPLORATION
2005 APR 29 3:22

EUREKA COUNTY, NEVADA
M.N. REBALEATI, RECORDER
FILE NO. 198023
FEES 20.50

**CERTIFICATE OF LOCATION
LODE MINING CLAIM**

TO ALL WHOM IT MAY CONCERN:

The undersigned hereby certifies that he has caused to be located the
LMA 555 Lode Mining Claim in the following quarter sections(s):

<u>1/4</u>	<u>Section</u>	<u>Township</u>	<u>Range</u>	<u>Meridian</u>
<u>SE</u>	<u>33</u>	<u>21 NORTH</u>	<u>51 EAST</u>	<u>MDB&M</u>

In Eureka County, Nevada, on the 26TH day of February, 2005.

RECORDER'S STAMP

Name and mailing address of locator is: T & T Exploration, LLC
P O Box 6945
Incline Village, NV 89452

The Claim is approximately 1500 feet long and 600 feet wide, such that 1490 feet are claimed in a North direction and 10 feet in a South direction from the point of discovery (monument of location), at which the Notice of Location was posted, together with 300 feet on each side of the monument of location and center line of the Claim. The general course of the lode or vein is from the North to the South direction.

The number, location and markings on each corner monument are as follows:

	<u>Location</u>	<u>Markings</u>	<u>Description</u>
No. 1:	Northwest Corner	N.W. Corner LMA 555	1½" x 1½" x 4' wood post
No. 2:	Northeast Corner	N.E. Corner LMA 555	1½" x 1½" x 4' wood post
No. 3:	Southeast Corner	S.E. Corner LMA 555	1½" x 1½" x 4' wood post
No. 4:	Southwest Corner	S.W. Corner LMA 555	1½" x 1½" x 4' wood post

As erected on the ground, each corner monument is marked as described above by scribed metal tags.

The work of location consisted of making a claim map as provided in NRS 517.040.

Dated this 15th day of April, 2005

SIGNATURE OF LOCATOR

By: H. H. Tonking
H. H. Tonking, Agent

Nevada - Lode Certificate of Location - NRS. 517.050

198023

BOOK 412 PAGE 105

**CERTIFICATE OF LOCATION
LODE MINING CLAIM**

TO ALL WHOM IT MAY CONCERN:

The undersigned hereby certifies that he has caused to be located the
LMA 556 Lode Mining Claim in the following quarter sections(s):

<u>1/4</u>	<u>Section</u>	<u>Township</u>	<u>Range</u>	<u>Meridian</u>
SE	33	21 NORTH	51 EAST	MDB&M
NW	4	20 NORTH	51 EAST	MDB&M
NE	4	20 NORTH	51 EAST	MDB&M
SW	4	20 NORTH	51 EAST	MDB&M
SE	4	20 NORTH	51 EAST	MDB&M
NW	9	20 NORTH	51 EAST	MDB&M
NE	9	20 NORTH	51 EAST	MDB&M

In Eureka County, Nevada, on the 26TH day of February, 2005.

RECORDER'S STAMP

Name and mailing address of locator is: T & T Exploration, LLC
P O Box 6945
Incline Village, NV 89452

The Claim is approximately 1500 feet long and 600 feet wide, such that 10 feet are claimed in a North direction and 1490 feet in a South direction from the point of discovery (monument of location), at which the Notice of Location was posted, together with 300 feet on each side of the monument of location and center line of the Claim. The general course of the lode or vein is from the North to the South direction.

The number, location and markings on each corner monument are as follows:

	<u>Location</u>	<u>Markings</u>	<u>Description</u>
No. 1:	Northwest Corner	N.W. Corner LMA 556	1½" x 1½" x 4' wood post
No. 2:	Northeast Corner	N.E. Corner LMA 556	1½" x 1½" x 4' wood post
No. 3:	Southeast Corner	S.E. Corner LMA 556	1½" x 1½" x 4' wood post
No. 4:	Southwest Corner	S.W. Corner LMA 556	1½" x 1½" x 4' wood post

As erected on the ground, each corner monument is marked as described above by scribed metal tags.

The work of location consisted of making a claim map as provided in NRS 517.040.

Dated this 15th day of April, 2005

SIGNATURE OF LOCATOR

By: H. H. Ponking, Agent

Nevada - Lode Certificate of Location - NRS. 517.050

198024

BOOK 412 PAGE 106

BOOK 412 PAGE 106
OFFICIAL RECORDS
RECORDED AT THE REQUEST OF
T & T EXPLORATION
2005 APR 29 PM 3:22
EUREKA COUNTY, NEVADA
M.N. REBALEATI, RECORDER
FILE NO. 198024
FEES 20.50

**CERTIFICATE OF LOCATION
LODE MINING CLAIM**

BOOK 412 PAGE 107
OFFICIAL RECORDS
RECORDED AT THE REQUEST OF
T & T EXPLORATION
2005 APR 29 PM 3:22
EUREKA COUNTY, NEVADA
M.N. REBALEATI, RECORDER
FILE NO. 198025 FEES 20.50

TO ALL WHOM IT MAY CONCERN:

The undersigned hereby certifies that he has caused to be located the
LMA 557 Lode Mining Claim in the following quarter sections(s):

<u>1/4</u>	<u>Section</u>	<u>Township</u>	<u>Range</u>	<u>Meridian</u>
<u>SE</u>	<u>33</u>	<u>21 NORTH</u>	<u>51 EAST</u>	<u>MDB&M</u>

In Eureka County, Nevada, on the 26TH day of February, 2005.

RECORDER'S STAMP

Name and mailing address of locator is: T & T Exploration, LLC
P O Box 6945
Incline Village, NV 89452

The Claim is approximately 1500 feet long and 600 feet wide, such that 1490 feet are claimed in a North direction and 10 feet in a South direction from the point of discovery (monument of location), at which the Notice of Location was posted, together with 300 feet on each side of the monument of location and center line of the Claim. The general course of the lode or vein is from the North to the South direction.

The number, location and markings on each corner monument are as follows:

	<u>Location</u>	<u>Markings</u>	<u>Description</u>
No. 1:	Northwest Corner	N.W. Corner LMA 557	1½" x 1½" x 4' wood post
No. 2:	Northeast Corner	N.E. Corner LMA 557	1½" x 1½" x 4' wood post
No. 3:	Southeast Corner	S.E. Corner LMA 557	1½" x 1½" x 4' wood post
No. 4:	Southwest Corner	S.W. Corner LMA 557	1½" x 1½" x 4' wood post

As erected on the ground, each corner monument is marked as described above by scribed metal tags.

The work of location consisted of making a claim map as provided in NRS 517.040.

Dated this 15th day of April, 2005

SIGNATURE OF LOCATOR

By: H. H. Ponking, Agent

Nevada - Lode Certificate of Location - NRS. 517.050

**CERTIFICATE OF LOCATION
LODE MINING CLAIM**

BOOK 412 PAGE 108
OFFICIAL RECORDS
RECORDED AT THE REQUEST OF
T & T EXPLORATION
2005 APR 29 PM 3:22

EUREKA COUNTY, NEVADA
M.H. REBALEATI, RECORDER
FILE NO. 20.51
FEES

198026

TO ALL WHOM IT MAY CONCERN:

The undersigned hereby certifies that he has caused to be located the
LMA 558 Lode Mining Claim in the following quarter sections(s):

<u>1/4</u>	<u>Section</u>	<u>Township</u>	<u>Range</u>	<u>Meridian</u>
SE	33	21 NORTH	51 EAST	MDB&M
NE	4	20 NORTH	51 EAST	MDB&M
SE	4	20 NORTH	51 EAST	MDB&M
NE	9	20 NORTH	51 EAST	MDB&M

In Eureka County, Nevada, on the 26TH day of February, 2005.

RECORDER'S STAMP

Name and mailing address of locator is: T & T Exploration, LLC
P O Box 6945
Incline Village, NV 89452

The Claim is approximately 1500 feet long and 600 feet wide, such that 10 feet are claimed in a North direction and 1490 feet in a South direction from the point of discovery (monument of location), at which the Notice of Location was posted, together with 300 feet on each side of the monument of location and center line of the Claim. The general course of the lode or vein is from the North to the South direction.

The number, location and markings on each corner monument are as follows:

	<u>Location</u>	<u>Markings</u>	<u>Description</u>
No. 1:	Northwest Corner	N.W. Corner LMA 558	1½" x 1½" x 4' wood post
No. 2:	Northeast Corner	N.E. Corner LMA 558	1½" x 1½" x 4' wood post
No. 3:	Southeast Corner	S.E. Corner LMA 558	1½" x 1½" x 4' wood post
No. 4:	Southwest Corner	S.W. Corner LMA 558	1½" x 1½" x 4' wood post

As erected on the ground, each corner monument is marked as described above by scribed metal tags.

The work of location consisted of making a claim map as provided in NRS 517.040.

Dated this 15th day of April, 2005

SIGNATURE OF LOCATOR

By:


H. H. Tonking, Agent

Nevada - Lode Certificate of Location - NRS. 517.050

**CERTIFICATE OF LOCATION
LODE MINING CLAIM**

TO ALL WHOM IT MAY CONCERN:

The undersigned hereby certifies that he has caused to be located the
LMA 559 Lode Mining Claim in the following quarter sections(s):

<u>1/4</u>	<u>Section</u>	<u>Township</u>	<u>Range</u>	<u>Meridian</u>
SE	33	21 NORTH	51 EAST	MDB&M
SW	34	21 NORTH	51 EAST	MDB&M

BOOK 412 PAGE 109
OFFICIAL RECORDS
RECORDED AT THE REQUEST OF
T & T EXPLORATION
2005 APR 29 PM 3:22
EUREKA COUNTY, NEVADA
M.H. REBALEATI, RECORDER
FILE NO. 198027 FEES 20.50

RECORDER'S STAMP

In Eureka County, Nevada, on the 26TH day of February, 2005.

Name and mailing address of locator is: T & T Exploration, LLC
P O Box 6945
Incline Village, NV 89452

The Claim is approximately 1500 feet long and 600 feet wide, such that 1490 feet are claimed in a North direction and 10 feet in a South direction from the point of discovery (monument of location), at which the Notice of Location was posted, together with 300 feet on each side of the monument of location and center line of the Claim. The general course of the lode or vein is from the North to the South direction.

The number, location and markings on each corner monument are as follows:

	<u>Location</u>	<u>Markings</u>	<u>Description</u>
No. 1:	Northwest Corner	N.W. Corner LMA 559	1½" x 1½" x 4' wood post
No. 2:	Northeast Corner	N.E. Corner LMA 559	1½" x 1½" x 4' wood post
No. 3:	Southeast Corner	S.E. Corner LMA 559	1½" x 1½" x 4' wood post
No. 4:	Southwest Corner	S.W. Corner LMA 559	1½" x 1½" x 4' wood post

As erected on the ground, each corner monument is marked as described above by scribed metal tags.

The work of location consisted of making a claim map as provided in NRS 517.040.

Dated this 15th day of April, 2005

SIGNATURE OF LOCATOR

By: H. H. Tonking
H. H. Tonking, Agent

Nevada - Lode Certificate of Location - NRS. 517.050

**CERTIFICATE OF LOCATION
LODE MINING CLAIM**

TO ALL WHOM IT MAY CONCERN:

The undersigned hereby certifies that he has caused to be located the
LMA 560 Lode Mining Claim in the following quarter sections(s):

<u>1/4</u>	<u>Section</u>	<u>Township</u>	<u>Range</u>	<u>Meridian</u>
SE	33	21 NORTH	51 EAST	MDB&M
SW	34	21 NORTH	51 EAST	MDB&M
NE	4	20 NORTH	51 EAST	MDB&M
SE	4	20 NORTH	51 EAST	MDB&M
NE	9	20 NORTH	51 EAST	MDB&M

In Eureka County, Nevada, on the 26TH day of February, 2005.

RECORDER'S STAMP

Name and mailing address of locator is: T & T Exploration, LLC
P O Box 6945
Incline Village, NV 89452

The Claim is approximately 1500 feet long and 600 feet wide, such that 10 feet are claimed in a North direction and 1490 feet in a South direction from the point of discovery (monument of location), at which the Notice of Location was posted, together with 300 feet on each side of the monument of location and center line of the Claim. The general course of the lode or vein is from the North to the South direction.

The number, location and markings on each corner monument are as follows:

	<u>Location</u>	<u>Markings</u>	<u>Description</u>
No. 1:	Northwest Corner	N.W. Corner LMA 560	1½" x 1½" x 4' wood post
No. 2:	Northeast Corner	N.E. Corner LMA 560	1½" x 1½" x 4' wood post
No. 3:	Southeast Corner	S.E. Corner LMA 560	1½" x 1½" x 4' wood post
No. 4:	Southwest Corner	S.W. Corner LMA 560	1½" x 1½" x 4' wood post

As erected on the ground, each corner monument is marked as described above by scribed metal tags.

The work of location consisted of making a claim map as provided in NRS 517.040.

Dated this 15th day of April, 2005

SIGNATURE OF LOCATOR

By:


H. H. Tonking, Agent

Nevada - Lode Certificate of Location - NRS. 517.050

**CERTIFICATE OF LOCATION
LODE MINING CLAIM**

TO ALL WHOM IT MAY CONCERN:

The undersigned hereby certifies that he has caused to be located the
LMA 561 Lode Mining Claim in the following quarter sections(s):

<u>1/4</u>	<u>Section</u>	<u>Township</u>	<u>Range</u>	<u>Meridian</u>
SW	34	21 NORTH	51 EAST	MDB&M

In Eureka County, Nevada, on the 26TH day of February, 2005.

Name and mailing address of locator is: T & T Exploration, LLC
P O Box 6945
Incline Village, NV 89452

The Claim is approximately 1500 feet long and 600 feet wide, such that 1490 feet are claimed in a North direction and 10 feet in a South direction from the point of discovery (monument of location), at which the Notice of Location was posted, together with 300 feet on each side of the monument of location and center line of the Claim. The general course of the lode or vein is from the North to the South direction.

The number, location and markings on each corner monument are as follows:

	<u>Location</u>	<u>Markings</u>	<u>Description</u>
No. 1:	Northwest Corner	N.W. Corner LMA 561	1½" x 1½" x 4' wood post
No. 2:	Northeast Corner	N.E. Corner LMA 561	1½" x 1½" x 4' wood post
No. 3:	Southeast Corner	S.E. Corner LMA 561	1½" x 1½" x 4' wood post
No. 4:	Southwest Corner	S.W. Corner LMA 561	1½" x 1½" x 4' wood post

As erected on the ground, each corner monument is marked as described above by scribed metal tags.

The work of location consisted of making a claim map as provided in NRS 517.040.

Dated this 15th day of April, 2005

SIGNATURE OF LOCATOR

By: H. H. Tonking
H. H. Tonking, Agent

BOOK 412 PAGE 111
OFFICIAL RECORDS
RECORDED AT THE REQUEST OF
T & T EXPLORATION
2005 APR 29 PM 3:23
EUREKA COUNTY, NEVADA
M.N. REBALEATI, RECORDER
FILE NO. 198029 FEES 20.50

RECORDER'S STAMP

Nevada - Lode Certificate of Location - NRS. 517.050

BOOK 412 PAGE 112
OFFICIAL RECORDS
RECORDED AT THE REQUEST OF
T & T EXPLORATION
2005 APR 29 PM 3:23
EUREKA COUNTY, NEVADA
M.N. REBALEATI, RECORDER
FILE NO. 198030
FEES 20.50

**CERTIFICATE OF LOCATION
LODE MINING CLAIM**

TO ALL WHOM IT MAY CONCERN:

The undersigned hereby certifies that he has caused to be located the
LMA 562 Lode Mining Claim in the following quarter sections(s):

<u>1/4</u>	<u>Section</u>	<u>Township</u>	<u>Range</u>	<u>Meridian</u>
SW	34	21 NORTH	51 EAST	MDB&M
NE	4	20 NORTH	51 EAST	MDB&M
SE	4	20 NORTH	51 EAST	MDB&M
NE	9	20 NORTH	51 EAST	MDB&M

In Eureka County, Nevada, on the 26TH day of February, 2005.

RECORDER'S STAMP

Name and mailing address of locator is: T & T Exploration, LLC
P O Box 6945
Incline Village, NV 89452

The Claim is approximately 1500 feet long and 600 feet wide, such that 10 feet are claimed in a North direction and 1490 feet in a South direction from the point of discovery (monument of location), at which the Notice of Location was posted, together with 300 feet on each side of the monument of location and center line of the Claim. The general course of the lode or vein is from the North to the South direction.

The number, location and markings on each corner monument are as follows:

	<u>Location</u>	<u>Markings</u>	<u>Description</u>
No. 1:	Northwest Corner	N.W. Corner LMA 562	1½" x 1½" x 4' wood post
No. 2:	Northeast Corner	N.E. Corner LMA 562	1½" x 1½" x 4' wood post
No. 3:	Southeast Corner	S.E. Corner LMA 562	1½" x 1½" x 4' wood post
No. 4:	Southwest Corner	S.W. Corner LMA 562	1½" x 1½" x 4' wood post

As erected on the ground, each corner monument is marked as described above by scribed metal tags.

The work of location consisted of making a claim map as provided in NRS 517.040.

Dated this 15th day of April, 2005

SIGNATURE OF LOCATOR

By: 
H. H. Tonking, Agent

Nevada - Lode Certificate of Location - NRS. 517.050

**CERTIFICATE OF LOCATION
LODE MINING CLAIM**

TO ALL WHOM IT MAY CONCERN:

The undersigned hereby certifies that he has caused to be located the
LMA 563 Lode Mining Claim in the following quarter sections(s):

<u>1/4</u>	<u>Section</u>	<u>Township</u>	<u>Range</u>	<u>Meridian</u>
SW	34	21 NORTH	51 EAST	MDB&M

In Eureka County, Nevada, on the 26TH day of February, 2005.

Name and mailing address of locator is: T & T Exploration, LLC
P O Box 6945
Incline Village, NV 89452

The Claim is approximately 1500 feet long and 600 feet wide, such that 1490 feet are claimed in a North direction and 10 feet in a South direction from the point of discovery (monument of location), at which the Notice of Location was posted, together with 300 feet on each side of the monument of location and center line of the Claim. The general course of the lode or vein is from the North to the South direction.

The number, location and markings on each corner monument are as follows:

	<u>Location</u>	<u>Markings</u>	<u>Description</u>
No. 1:	Northwest Corner	N.W. Corner LMA 563	1½" x 1½" x 4' wood post
No. 2:	Northeast Corner	N.E. Corner LMA 563	1½" x 1½" x 4' wood post
No. 3:	Southeast Corner	S.E. Corner LMA 563	1½" x 1½" x 4' wood post
No. 4:	Southwest Corner	S.W. Corner LMA 563	1½" x 1½" x 4' wood post

As erected on the ground, each corner monument is marked as described above by scribed metal tags.

The work of location consisted of making a claim map as provided in NRS 517.040.

Dated this 15th day of April, 2005

SIGNATURE OF LOCATOR

By: _____

H. H. Tonking, Agent

BOOK 412 PAGE 113
OFFICIAL RECORDS
RECORDED AT THE REQUEST OF
T & T EXPLORATION
2005 APR 29 PM 3:23
EUREKA COUNTY, NEVADA
M.N. REBALEATI, RECORDER
FILE NO. 198031 FEE \$ 20.00

RECORDER'S STAMP

Nevada - Lode Certificate of Location - NRS. 517.050

**CERTIFICATE OF LOCATION
LODE MINING CLAIM**

TO ALL WHOM IT MAY CONCERN:

The undersigned hereby certifies that he has caused to be located the
LMA 564 Lode Mining Claim in the following quarter sections(s):

<u>1/4</u>	<u>Section</u>	<u>Township</u>	<u>Range</u>	<u>Meridian</u>
SW	34	21 NORTH	51 EAST	MDB&M
NE	4	20 NORTH	51 EAST	MDB&M
SE	4	20 NORTH	51 EAST	MDB&M
NW	3	20 NORTH	51 EAST	MDB&M
SW	3	20 NORTH	51 EAST	MDB&M
NE	9	20 NORTH	51 EAST	MDB&M
NW	10	20 NORTH	51 EAST	MDB&M

In Eureka County, Nevada, on the 26TH day of February, 2005.

RECORDER'S STAMP

Name and mailing address of locator is: T & T Exploration, LLC
P O Box 6945
Incline Village, NV 89452

The Claim is approximately 1500 feet long and 600 feet wide, such that 10 feet are claimed in a North direction and 1490 feet in a South direction from the point of discovery (monument of location), at which the Notice of Location was posted, together with 300 feet on each side of the monument of location and center line of the Claim. The general course of the lode or vein is from the North to the South direction.

The number, location and markings on each corner monument are as follows:

	<u>Location</u>	<u>Markings</u>	<u>Description</u>
No. 1:	Northwest Corner	N.W. Corner LMA 564	1½" x 1½" x 4' wood post
No. 2:	Northeast Corner	N.E. Corner LMA 564	1½" x 1½" x 4' wood post
No. 3:	Southeast Corner	S.E. Corner LMA 564	1½" x 1½" x 4' wood post
No. 4:	Southwest Corner	S.W. Corner LMA 564	1½" x 1½" x 4' wood post

As erected on the ground, each corner monument is marked as described above by scribed metal tags.

The work of location consisted of making a claim map as provided in NRS 517.040.

Dated this 15th day of April, 2005

SIGNATURE OF LOCATOR

By: H. H. Tonking, Agent

Nevada - Lode Certificate of Location - NRS. 517.050

198032

BOOK 4 | 2 PAGE | 4

BOOK 412 PAGE 114
OFFICIAL RECORDS
RECORDED AT THE REQUEST OF
T & T EXPLORATION
2005 APR 29 PM 3:23
EUREKA COUNTY, NEVADA
M.N. REBALEATI, RECORDER
FILE NO. 198032
FEES 20.50

**CERTIFICATE OF LOCATION
LODE MINING CLAIM**

TO ALL WHOM IT MAY CONCERN:

The undersigned hereby certifies that he has caused to be located the
LMA 565 Lode Mining Claim in the following quarter sections(s):

<u>1/4</u>	<u>Section</u>	<u>Township</u>	<u>Range</u>	<u>Meridian</u>
SW	34	21 NORTH	51 EAST	MDB&M

In Eureka County, Nevada, on the 26TH day of February, 2005.

Name and mailing address of locator is: T & T Exploration, LLC
P O Box 6945
Incline Village, NV 89452

The Claim is approximately 1500 feet long and 600 feet wide, such that 1490 feet are claimed in a North direction and 10 feet in a South direction from the point of discovery (monument of location), at which the Notice of Location was posted, together with 300 feet on each side of the monument of location and center line of the Claim. The general course of the lode or vein is from the North to the South direction.

The number, location and markings on each corner monument are as follows:

	<u>Location</u>	<u>Markings</u>	<u>Description</u>
No. 1:	Northwest Corner	N.W. Corner LMA 565	1½" x 1½" x 4' wood post
No. 2:	Northeast Corner	N.E. Corner LMA 565	1½" x 1½" x 4' wood post
No. 3:	Southeast Corner	S.E. Corner LMA 565	1½" x 1½" x 4' wood post
No. 4:	Southwest Corner	S.W. Corner LMA 565	1½" x 1½" x 4' wood post

As erected on the ground, each corner monument is marked as described above by scribed metal tags.

The work of location consisted of making a claim map as provided in NRS 517.040.

Dated this 15th day of April, 2005

SIGNATURE OF LOCATOR

By: _____

H. H. Tonking, Agent

BOOK 412 PAGE 115
OFFICIAL RECORDS
RECORDED AT THE REQUEST OF
T & T EXPLORATION
2005 APR 29 PM 3: 23

EUREKA COUNTY, NEVADA
M.N. REBALEATI, RECORDER
FILE NO. _____ FEES 20.50

198033

RECORDER'S STAMP

Nevada - Lode Certificate of Location - NRS. 517.050

198033

BOOK 412 PAGE 115

**CERTIFICATE OF LOCATION
LODE MINING CLAIM**

TO ALL WHOM IT MAY CONCERN:

The undersigned hereby certifies that he has caused to be located the
LMA 566 Lode Mining Claim in the following quarter sections(s):

<u>1/4</u>	<u>Section</u>	<u>Township</u>	<u>Range</u>	<u>Meridian</u>
SW	34	21 NORTH	51 EAST	MDB&M
NW	3	20 NORTH	51 EAST	MDB&M
SW	3	20 NORTH	51 EAST	MDB&M
NW	10	20 NORTH	51 EAST	MDB&M

In Eureka County, Nevada, on the 26TH day of February, 2005.

RECORDER'S STAMP

Name and mailing address of locator is: T & T Exploration, LLC
P O Box 6945
Incline Village, NV 89452

The Claim is approximately 1500 feet long and 600 feet wide, such that 10 feet are claimed in a North direction and 1490 feet in a South direction from the point of discovery (monument of location), at which the Notice of Location was posted, together with 300 feet on each side of the monument of location and center line of the Claim. The general course of the lode or vein is from the North to the South direction.

The number, location and markings on each corner monument are as follows:

	<u>Location</u>	<u>Markings</u>	<u>Description</u>
No. 1:	Northwest Corner	N.W. Corner LMA 566	1½" x 1½" x 4' wood post
No. 2:	Northeast Corner	N.E. Corner LMA 566	1½" x 1½" x 4' wood post
No. 3:	Southeast Corner	S.E. Corner LMA 566	1½" x 1½" x 4' wood post
No. 4:	Southwest Corner	S.W. Corner LMA 566	1½" x 1½" x 4' wood post

As erected on the ground, each corner monument is marked as described above by scribed metal tags.

The work of location consisted of making a claim map as provided in NRS 517.040.

Dated this 15th day of April, 2005

SIGNATURE OF LOCATOR

By:


H. H. Tonking, Agent

Nevada - Lode Certificate of Location - NRS. 517.050

BOOK 412 PAGE 116
OFFICIAL RECORDS
RECORDED AT THE REQUEST OF
T & T EXPLORATION
2005 APR 29 PM 3:23
EUREKA COUNTY, NEVADA
M.N. REBALEATI, RECORDER
FILE NO. 198034
FEES 20.50

198034

BOOK 412 PAGE 116

**CERTIFICATE OF LOCATION
LODE MINING CLAIM**

TO ALL WHOM IT MAY CONCERN:

The undersigned hereby certifies that he has caused to be located the
LMA 567 Lode Mining Claim in the following quarter sections(s):

<u>1/4</u>	<u>Section</u>	<u>Township</u>	<u>Range</u>	<u>Meridian</u>
SW	34	21 NORTH	51 EAST	MDB&M
SE	34	21 NORTH	51 EAST	MDB&M

BOOK 412 PAGE 117
OFFICIAL RECORDS
RECORDED AT THE REQUEST OF
T & T EXPLORATION
2005 APR 29 PM 3:23
EUREKA COUNTY, NEVADA
M.N. REBALEATI, RECORDER
FILE NO. 198035 FEES 20.50

RECORDER'S STAMP

In Eureka County, Nevada, on the 26TH day of February, 2005.

Name and mailing address of locator is: T & T Exploration, LLC
P O Box 6945
Incline Village, NV 89452

The Claim is approximately 1500 feet long and 600 feet wide, such that 1490 feet are claimed in a North direction and 10 feet in a South direction from the point of discovery (monument of location), at which the Notice of Location was posted, together with 300 feet on each side of the monument of location and center line of the Claim. The general course of the lode or vein is from the North to the South direction.

The number, location and markings on each corner monument are as follows:

	<u>Location</u>	<u>Markings</u>	<u>Description</u>
No. 1:	Northwest Corner	N.W. Corner LMA 567	1½" x 1½" x 4' wood post
No. 2:	Northeast Corner	N.E. Corner LMA 567	1½" x 1½" x 4' wood post
No. 3:	Southeast Corner	S.E. Corner LMA 567	1½" x 1½" x 4' wood post
No. 4:	Southwest Corner	S.W. Corner LMA 567	1½" x 1½" x 4' wood post

As erected on the ground, each corner monument is marked as described above by scribed metal tags.

The work of location consisted of making a claim map as provided in NRS 517.040.

Dated this 15th day of April, 2005

SIGNATURE OF LOCATOR

By: H. H. Tonking, Agent

Nevada - Lode Certificate of Location - NRS. 517.050

198035

**CERTIFICATE OF LOCATION
LODE MINING CLAIM**

TO ALL WHOM IT MAY CONCERN:

The undersigned hereby certifies that he has caused to be located the
LMA 568 Lode Mining Claim in the following quarter sections(s):

<u>1/4</u>	<u>Section</u>	<u>Township</u>	<u>Range</u>	<u>Meridian</u>
SW	34	21 NORTH	51 EAST	MDB&M
SE	34	21 NORTH	51 EAST	MDB&M
NW	3	20 NORTH	51 EAST	MDB&M
SW	3	20 NORTH	51 EAST	MDB&M
NW	10	20 NORTH	51 EAST	MDB&M

In Eureka County, Nevada, on the 26TH day of February, 2005.

RECORDER'S STAMP

Name and mailing address of locator is: T & T Exploration, LLC
P O Box 6945
Incline Village, NV 89452

The Claim is approximately 1500 feet long and 600 feet wide, such that 10 feet are claimed in a North direction and 1490 feet in a South direction from the point of discovery (monument of location), at which the Notice of Location was posted, together with 300 feet on each side of the monument of location and center line of the Claim. The general course of the lode or vein is from the North to the South direction.

The number, location and markings on each corner monument are as follows:

	<u>Location</u>	<u>Markings</u>	<u>Description</u>
No. 1:	Northwest Corner	N.W. Corner LMA 568	1½" x 1½" x 4' wood post
No. 2:	Northeast Corner	N.E. Corner LMA 568	1½" x 1½" x 4' wood post
No. 3:	Southeast Corner	S.E. Corner LMA 568	1½" x 1½" x 4' wood post
No. 4:	Southwest Corner	S.W. Corner LMA 568	1½" x 1½" x 4' wood post


As erected on the ground, each corner monument is marked as described above by scribed metal tags.

The work of location consisted of making a claim map as provided in NRS 517.040.

Dated this 15th day of April, 2005

SIGNATURE OF LOCATOR

By:


H. H. Tonking, Agent

Nevada - Lode Certificate of Location - NRS. 517.050

198036

BOOK 4 | 2 PAGE | 18

BOOK 4/2 PAGE 118
OFFICIAL RECORDS
RECORDED AT THE REQUEST OF
T & T EXPLORATION
2005 APR 29 PM 3:23
EUREKA COUNTY, NEVADA
M.N. REBALEATI, RECORDER
FILE NO. **198036** FEES 20.50

**CERTIFICATE OF LOCATION
LODE MINING CLAIM**

TO ALL WHOM IT MAY CONCERN:

The undersigned hereby certifies that he has caused to be located the
LMA 569 Lode Mining Claim in the following quarter sections(s):

<u>1/4</u>	<u>Section</u>	<u>Township</u>	<u>Range</u>	<u>Meridian</u>
<u>SE</u>	<u>34</u>	<u>21 NORTH</u>	<u>51 EAST</u>	<u>MDB&M</u>

In Eureka County, Nevada, on the 26TH day of February, 2005.

Name and mailing address of locator is: T & T Exploration, LLC
P O Box 6945
Incline Village, NV 89452

The Claim is approximately 1500 feet long and 600 feet wide, such that 1490 feet are claimed in a North direction and 10 feet in a South direction from the point of discovery (monument of location), at which the Notice of Location was posted, together with 300 feet on each side of the monument of location and center line of the Claim. The general course of the lode or vein is from the North to the South direction.

The number, location and markings on each corner monument are as follows:

	<u>Location</u>	<u>Markings</u>	<u>Description</u>
No. 1:	Northwest Corner	N.W. Corner LMA 569	1½" x 1½" x 4' wood post
No. 2:	Northeast Corner	N.E. Corner LMA 569	1½" x 1½" x 4' wood post
No. 3:	Southeast Corner	S.E. Corner LMA 569	1½" x 1½" x 4' wood post
No. 4:	Southwest Corner	S.W. Corner LMA 569	1½" x 1½" x 4' wood post


As erected on the ground, each corner monument is marked as described above by scribed metal tags.

The work of location consisted of making a claim map as provided in NRS 517.040.

Dated this 15th day of April, 2005

SIGNATURE OF LOCATOR

By:


H. H. Tonking, Agent

Nevada - Lode Certificate of Location - NRS. 517.050

BOOK 412 PAGE 119
OFFICIAL RECORDS
RECORDED AT THE REQUEST OF
T & T EXPLORATION
2005 APR 29 PM 3:23
EUREKA COUNTY, NEVADA
M.M. REBALEATI, RECORDER
FILE NO. **198037** FEES 20.50

RECORDER'S STAMP

**CERTIFICATE OF LOCATION
LODE MINING CLAIM**

TO ALL WHOM IT MAY CONCERN:

The undersigned hereby certifies that he has caused to be located the
LMA 570 Lode Mining Claim in the following quarter sections(s):

<u>1/4</u>	<u>Section</u>	<u>Township</u>	<u>Range</u>	<u>Meridian</u>
SE	34	21 NORTH	51 EAST	MDB&M
NW	3	20 NORTH	51 EAST	MDB&M
SW	3	20 NORTH	51 EAST	MDB&M
NW	10	20 NORTH	51 EAST	MDB&M

In Eureka County, Nevada, on the 26TH day of February, 2005.

RECORDER'S STAMP

Name and mailing address of locator is: T & T Exploration, LLC
P O Box 6945
Incline Village, NV 89452

The Claim is approximately 1500 feet long and 600 feet wide, such that 10 feet are claimed in a North direction and 1490 feet in a South direction from the point of discovery (monument of location), at which the Notice of Location was posted, together with 300 feet on each side of the monument of location and center line of the Claim. The general course of the lode or vein is from the North to the South direction.

The number, location and markings on each corner monument are as follows:

	<u>Location</u>	<u>Markings</u>	<u>Description</u>
No. 1:	Northwest Corner	N.W. Corner LMA 570	1½" x 1½" x 4' wood post
No. 2:	Northeast Corner	N.E. Corner LMA 570	1½" x 1½" x 4' wood post
No. 3:	Southeast Corner	S.E. Corner LMA 570	1½" x 1½" x 4' wood post
No. 4:	Southwest Corner	S.W. Corner LMA 570	1½" x 1½" x 4' wood post

As erected on the ground, each corner monument is marked as described above by scribed metal tags.

The work of location consisted of making a claim map as provided in NRS 517.040.

Dated this 15th day of April, 2005

SIGNATURE OF LOCATOR

By: H. H. Tonking
H. H. Tonking, Agent

Nevada - Lode Certificate of Location - NRS. 517.050

BOOK 412 PAGE 20
OFFICIAL RECORDS
RECORDED AT THE REQUEST OF
T & T EXPLORATION
2005 APR 29 PM 3:23
EUREKA COUNTY, NEVADA
M.N. REBALEATI, RECORDER
FILE NO. 198038
FEES 20.50

**CERTIFICATE OF LOCATION
LODE MINING CLAIM**

BOOK 412 PAGE 121
OFFICIAL RECORDS
RECORDED AT THE REQUEST OF
T & T EXPLORATION
2005 APR 29 PM 3:24

EUREKA COUNTY, NEVADA
M.H. REBALEATI, RECORDER
FILE NO. 198039 FEES 20.50

TO ALL WHOM IT MAY CONCERN:

The undersigned hereby certifies that he has caused to be located the
LMA 571 Lode Mining Claim in the following quarter sections(s):

<u>1/4</u>	<u>Section</u>	<u>Township</u>	<u>Range</u>	<u>Meridian</u>
<u>SE</u>	<u>34</u>	<u>21 NORTH</u>	<u>51 EAST</u>	<u>MDB&M</u>

In Eureka County, Nevada, on the 26TH day of February, 2005.

RECORDER'S STAMP

Name and mailing address of locator is: T & T Exploration, LLC
P O Box 6945
Incline Village, NV 89452

The Claim is approximately 1500 feet long and 600 feet wide, such that 1490 feet are claimed in a North direction and 10 feet in a South direction from the point of discovery (monument of location), at which the Notice of Location was posted, together with 300 feet on each side of the monument of location and center line of the Claim. The general course of the lode or vein is from the North to the South direction.

The number, location and markings on each corner monument are as follows:

	<u>Location</u>	<u>Markings</u>	<u>Description</u>
No. 1:	Northwest Corner	N.W. Corner LMA 571	1½" x 1½" x 4' wood post
No. 2:	Northeast Corner	N.E. Corner LMA 571	1½" x 1½" x 4' wood post
No. 3:	Southeast Corner	S.E. Corner LMA 571	1½" x 1½" x 4' wood post
No. 4:	Southwest Corner	S.W. Corner LMA 571	1½" x 1½" x 4' wood post

As erected on the ground, each corner monument is marked as described above by scribed metal tags.

The work of location consisted of making a claim map as provided in NRS 517.040.

Dated this 15th day of April, 2005

SIGNATURE OF LOCATOR

By:


H. H. Tonking, Agent

Nevada - Lode Certificate of Location - NRS. 517.050

BOOK 412 PAGE 122
OFFICIAL RECORDS
RECORDED AT THE REQUEST OF
T & T EXPLORATION
2005 APR 29 PM 3:24

**CERTIFICATE OF LOCATION
LODE MINING CLAIM**

TO ALL WHOM IT MAY CONCERN:

The undersigned hereby certifies that he has caused to be located the
LMA 572 Lode Mining Claim in the following quarter sections(s):

EUREKA COUNTY, NEVADA
H.N. REBALEATI, RECORDER
FILE NO. FEES 20.50

198040

<u>1/4</u>	<u>Section</u>	<u>Township</u>	<u>Range</u>	<u>Meridian</u>
SE	34	21 NORTH	51 EAST	MDB&M
NW	3	20 NORTH	51 EAST	MDB&M
NE	3	20 NORTH	51 EAST	MDB&M
SW	3	20 NORTH	51 EAST	MDB&M
SE	3	20 NORTH	51 EAST	MDB&M
NW	10	20 NORTH	51 EAST	MDB&M
NE	10	20 NORTH	51 EAST	MDB&M

In Eureka County, Nevada, on the 26TH day of February, 2005.

RECORDER'S STAMP

Name and mailing address of locator is: T & T Exploration, LLC
P O Box 6945
Incline Village, NV 89452

The Claim is approximately 1500 feet long and 600 feet wide, such that 10 feet are claimed in a North direction and 1490 feet in a South direction from the point of discovery (monument of location), at which the Notice of Location was posted, together with 300 feet on each side of the monument of location and center line of the Claim. The general course of the lode or vein is from the North to the South direction.

The number, location and markings on each corner monument are as follows:

	<u>Location</u>	<u>Markings</u>	<u>Description</u>
No. 1:	Northwest Corner	N.W. Corner LMA 572	1½" x 1½" x 4' wood post
No. 2:	Northeast Corner	N.E. Corner LMA 572	1½" x 1½" x 4' wood post
No. 3:	Southeast Corner	S.E. Corner LMA 572	1½" x 1½" x 4' wood post
No. 4:	Southwest Corner	S.W. Corner LMA 572	1½" x 1½" x 4' wood post

As erected on the ground, each corner monument is marked as described above by scribed metal tags.

The work of location consisted of making a claim map as provided in NRS 517.040.

Dated this 15th day of April, 2005

SIGNATURE OF LOCATOR

By: H. H. Tonking, Agent

Nevada - Lode Certificate of Location - NRS. 517.050

198040

BOOK 412 PAGE 122

BOOK 412 PAGE 23
OFFICIAL RECORDS
RECORDED AT THE REQUEST OF
T & T EXPLORATION
2005 APR 29 PM 3:24

EUREKA COUNTY, NEVADA
M.N. REBALEATI, RECORDER
FILE NO. 198041
FEES 20.50

**CERTIFICATE OF LOCATION
LODE MINING CLAIM**

TO ALL WHOM IT MAY CONCERN:

The undersigned hereby certifies that he has caused to be located the
LMA 573 Lode Mining Claim in the following quarter sections(s):

<u>1/4</u>	<u>Section</u>	<u>Township</u>	<u>Range</u>	<u>Meridian</u>
<u>SE</u>	<u>34</u>	<u>21 NORTH</u>	<u>51 EAST</u>	<u>MDB&M</u>

In Eureka County, Nevada, on the 26TH day of February, 2005.

RECORDER'S STAMP

Name and mailing address of locator is: T & T Exploration, LLC
P O Box 6945
Incline Village, NV 89452

The Claim is approximately 1500 feet long and 600 feet wide, such that 1490 feet are claimed in a North direction and 10 feet in a South direction from the point of discovery (monument of location), at which the Notice of Location was posted, together with 300 feet on each side of the monument of location and center line of the Claim. The general course of the lode or vein is from the North to the South direction.

The number, location and markings on each corner monument are as follows:

	<u>Location</u>	<u>Markings</u>	<u>Description</u>
No. 1:	Northwest Corner	N.W. Corner LMA 573	1½" x 1½" x 4' wood post
No. 2:	Northeast Corner	N.E. Corner LMA 573	1½" x 1½" x 4' wood post
No. 3:	Southeast Corner	S.E. Corner LMA 573	1½" x 1½" x 4' wood post
No. 4:	Southwest Corner	S.W. Corner LMA 573	1½" x 1½" x 4' wood post

As erected on the ground, each corner monument is marked as described above by scribed metal tags.

The work of location consisted of making a claim map as provided in NRS 517.040.

Dated this 15th day of April, 2005

SIGNATURE OF LOCATOR

By:


H. H. Ponking, Agent

Nevada - Lode Certificate of Location - NRS. 517.050

BOOK 412 PAGE 124
OFFICIAL RECORDS
RECORDED AT THE REQUEST OF
T & T EXPLORATION
2005 APR 29 PM 3:24

**CERTIFICATE OF LOCATION
LODE MINING CLAIM**

TO ALL WHOM IT MAY CONCERN:

The undersigned hereby certifies that he has caused to be located the
LMA 574 Lode Mining Claim in the following quarter sections(s):

EUREKA COUNTY, NEVADA
M.N. REBALEATI, RECORDER
FILE NO. FEE \$20.50

198042

<u>1/4</u>	<u>Section</u>	<u>Township</u>	<u>Range</u>	<u>Meridian</u>
SE	34	21 NORTH	51 EAST	MDB&M
NE	3	20 NORTH	51 EAST	MDB&M
SE	3	20 NORTH	51 EAST	MDB&M
NE	10	20 NORTH	51 EAST	MDB&M

In Eureka County, Nevada, on the 26TH day of February, 2005.

RECORDER'S STAMP

Name and mailing address of locator is: T & T Exploration, LLC
P O Box 6945
Incline Village, NV 89452

The Claim is approximately 1500 feet long and 600 feet wide, such that 10 feet are claimed in a North direction and 1490 feet in a South direction from the point of discovery (monument of location), at which the Notice of Location was posted, together with 300 feet on each side of the monument of location and center line of the Claim. The general course of the lode or vein is from the North to the South direction.

The number, location and markings on each corner monument are as follows:

	<u>Location</u>	<u>Markings</u>	<u>Description</u>
No. 1:	Northwest Corner	N.W. Corner LMA 574	1½" x 1½" x 4' wood post
No. 2:	Northeast Corner	N.E. Corner LMA 574	1½" x 1½" x 4' wood post
No. 3:	Southeast Corner	S.E. Corner LMA 574	1½" x 1½" x 4' wood post
No. 4:	Southwest Corner	S.W. Corner LMA 574	1½" x 1½" x 4' wood post

As erected on the ground, each corner monument is marked as described above by scribed metal tags.

The work of location consisted of making a claim map as provided in NRS 517.040.

Dated this 15th day of April, 2005

SIGNATURE OF LOCATOR

By: H. H. Tonking
H. H. Tonking, Agent

Nevada - Lode Certificate of Location - NRS. 517.050

198042

**CERTIFICATE OF LOCATION
LODE MINING CLAIM**

TO ALL WHOM IT MAY CONCERN:

The undersigned hereby certifies that he has caused to be located the
LMA 575 Lode Mining Claim in the following quarter sections(s):

<u>1/4</u>	<u>Section</u>	<u>Township</u>	<u>Range</u>	<u>Meridian</u>
SE	34	21 NORTH	51 EAST	MDB&M

In Eureka County, Nevada, on the 26TH day of February, 2005.

Name and mailing address of locator is: T & T Exploration, LLC
P O Box 6945
Incline Village, NV 89452

The Claim is approximately 1500 feet long and 600 feet wide, such that 1490 feet are claimed in a North direction and 10 feet in a South direction from the point of discovery (monument of location), at which the Notice of Location was posted, together with 300 feet on each side of the monument of location and center line of the Claim. The general course of the lode or vein is from the North to the South direction.

The number, location and markings on each corner monument are as follows:

	<u>Location</u>	<u>Markings</u>	<u>Description</u>
No. 1:	Northwest Corner	N.W. Corner LMA 575	1½" x 1½" x 4' wood post
No. 2:	Northeast Corner	N.E. Corner LMA 575	1½" x 1½" x 4' wood post
No. 3:	Southeast Corner	S.E. Corner LMA 575	1½" x 1½" x 4' wood post
No. 4:	Southwest Corner	S.W. Corner LMA 575	1½" x 1½" x 4' wood post

As erected on the ground, each corner monument is marked as described above by scribed metal tags.

The work of location consisted of making a claim map as provided in NRS 517.040.

Dated this 15th day of April, 2005

SIGNATURE OF LOCATOR

By: H. H. Tonking, Agent

Nevada – Lode Certificate of Location – NRS. 517.050

BOOK 412 PAGE 125
OFFICIAL RECORDS
RECORDED AT THE REQUEST OF
T & T EXPLORATION
2005 APR 29 PM 3:24
EUREKA COUNTY, NEVADA
M.N. REBALEATI, RECORDER
FILE NO. 198043
FEES 20.50

RECORDER'S STAMP

198043

BOOK 412 PAGE 125

**CERTIFICATE OF LOCATION
LODE MINING CLAIM**

TO ALL WHOM IT MAY CONCERN:

The undersigned hereby certifies that he has caused to be located the
LMA 576 Lode Mining Claim in the following quarter sections(s):

<u>1/4</u>	<u>Section</u>	<u>Township</u>	<u>Range</u>	<u>Meridian</u>
SE	34	21 NORTH	51 EAST	MDB&M
NE	3	20 NORTH	51 EAST	MDB&M
SE	3	20 NORTH	51 EAST	MDB&M
NE	10	20 NORTH	51 EAST	MDB&M

In Eureka County, Nevada, on the 26TH day of February, 2005.

RECORDER'S STAMP

Name and mailing address of locator is: T & T Exploration, LLC
P O Box 6945
Incline Village, NV 89452

The Claim is approximately 1500 feet long and 600 feet wide, such that 10 feet are claimed in a North direction and 1490 feet in a South direction from the point of discovery (monument of location), at which the Notice of Location was posted, together with 300 feet on each side of the monument of location and center line of the Claim. The general course of the lode or vein is from the North to the South direction.

The number, location and markings on each corner monument are as follows:

	<u>Location</u>	<u>Markings</u>	<u>Description</u>
No. 1:	Northwest Corner	N.W. Corner LMA 576	1½" x 1½" x 4' wood post
No. 2:	Northeast Corner	N.E. Corner LMA 576	1½" x 1½" x 4' wood post
No. 3:	Southeast Corner	S.E. Corner LMA 576	1½" x 1½" x 4' wood post
No. 4:	Southwest Corner	S.W. Corner LMA 576	1½" x 1½" x 4' wood post

As erected on the ground, each corner monument is marked as described above by scribed metal tags.

The work of location consisted of making a claim map as provided in NRS 517.040.

Dated this 15th day of April, 2005

SIGNATURE OF LOCATOR

By: H. H. Tonking, Agent

Nevada - Lode Certificate of Location - NRS. 517.050

BOOK 4/2 PAGE 126
OFFICIAL RECORDS
RECORDED AT THE REQUEST OF
T & T EXPLORATION
2005 APR 29 PM 3:24
EUREKA COUNTY, NEVADA
M.H. REBALEATI, RECORDER
FILE NO. 198044 FEES 20.50

**CERTIFICATE OF LOCATION
LODE MINING CLAIM**

BOOK 412 PAGE 127
OFFICIAL RECORDS
RECORDED AT THE REQUEST OF
T & T EXPLORATION
2005 APR 29 PM 3:24

EUREKA COUNTY, NEVADA
M.H. REBALEATI, RECORDER
FILE NO. 198045 FEES 20.50

TO ALL WHOM IT MAY CONCERN:

The undersigned hereby certifies that he has caused to be located the
LMA 605 Lode Mining Claim in the following quarter sections(s):

<u>1/4</u>	<u>Section</u>	<u>Township</u>	<u>Range</u>	<u>Meridian</u>
NW	10	20 NORTH	51 EAST	MDB&M

In Eureka County, Nevada, on the 26TH day of February, 2005.

RECORDER'S STAMP

Name and mailing address of locator is: T & T Exploration, LLC
P O Box 6945
Incline Village, NV 89452

The Claim is approximately 1500 feet long and 600 feet wide, such that 1490 feet are claimed in a North direction and 10 feet in a South direction from the point of discovery (monument of location), at which the Notice of Location was posted, together with 300 feet on each side of the monument of location and center line of the Claim. The general course of the lode or vein is from the North to the South direction.

The number, location and markings on each corner monument are as follows:

	<u>Location</u>	<u>Markings</u>	<u>Description</u>
No. 1:	Northwest Corner	N.W. Corner LMA 605	1½" x 1½" x 4' wood post
No. 2:	Northeast Corner	N.E. Corner LMA 605	1½" x 1½" x 4' wood post
No. 3:	Southeast Corner	S.E. Corner LMA 605	1½" x 1½" x 4' wood post
No. 4:	Southwest Corner	S.W. Corner LMA 605	1½" x 1½" x 4' wood post

As erected on the ground, each corner monument is marked as described above by scribed metal tags.

The work of location consisted of making a claim map as provided in NRS 517.040.

Dated this 15th day of April, 2005

SIGNATURE OF LOCATOR

By: H. H. Tonking, Agent

Nevada - Lode Certificate of Location - NRS. 517.050

**CERTIFICATE OF LOCATION
LODE MINING CLAIM**

TO ALL WHOM IT MAY CONCERN:

The undersigned hereby certifies that he has caused to be located the
LMA 606 Lode Mining Claim in the following quarter sections(s):

<u>1/4</u>	<u>Section</u>	<u>Township</u>	<u>Range</u>	<u>Meridian</u>
NW	10	20 NORTH	51 EAST	MDB&M
SW	10	20 NORTH	51 EAST	MDB&M

RECORDER'S STAMP

In Eureka County, Nevada, on the 26TH day of February, 2005.

Name and mailing address of locator is: T & T Exploration, LLC
P O Box 6945
Incline Village, NV 89452

The Claim is approximately 1500 feet long and 600 feet wide, such that 10 feet are claimed in a North direction and 1490 feet in a South direction from the point of discovery (monument of location), at which the Notice of Location was posted, together with 300 feet on each side of the monument of location and center line of the Claim. The general course of the lode or vein is from the North to the South direction.

The number, location and markings on each corner monument are as follows:

	<u>Location</u>	<u>Markings</u>	<u>Description</u>
No. 1:	Northwest Corner	N.W. Corner LMA 606	1½" x 1½" x 4' wood post
No. 2:	Northeast Corner	N.E. Corner LMA 606	1½" x 1½" x 4' wood post
No. 3:	Southeast Corner	S.E. Corner LMA 606	1½" x 1½" x 4' wood post
No. 4:	Southwest Corner	S.W. Corner LMA 606	1½" x 1½" x 4' wood post

As erected on the ground, each corner monument is marked as described above by scribed metal tags.

The work of location consisted of making a claim map as provided in NRS 517.040.

Dated this 15th day of April, 2005

SIGNATURE OF LOCATOR

By: H. H. Tonking
H. H. Tonking, Agent

Nevada - Lode Certificate of Location - NRS. 517.050

BOOK 412 PAGE 128
OFFICIAL RECORDS
RECORDED AT THE REQUEST OF
T & T EXPLORATION
2005 APR 29 PM 3:24
EUREKA COUNTY, NEVADA
M.M. REBALEATI, RECORDER
FILE NO. FEES 20.50

198046

198046

BOOK 412 PAGE 128

**CERTIFICATE OF LOCATION
LODE MINING CLAIM**

BOOK 412 PAGE 129
OFFICIAL RECORDS
RECORDED AT THE REQUEST OF
T & T EXPLORATION
2005 APR 29 PM 3:24

EUREKA COUNTY, NEVADA
M.N. REBALEATI, RECORDER
FILE NO. **198047**
FEES 20.50

TO ALL WHOM IT MAY CONCERN:

The undersigned hereby certifies that he has caused to be located the
LMA 607 Lode Mining Claim in the following quarter sections(s):

<u>1/4</u>	<u>Section</u>	<u>Township</u>	<u>Range</u>	<u>Meridian</u>
<u>NW</u>	<u>10</u>	<u>20 NORTH</u>	<u>51 EAST</u>	<u>MDB&M</u>

In Eureka County, Nevada, on the 26TH day of February, 2005.

RECORDER'S STAMP

Name and mailing address of locator is: T & T Exploration, LLC
P O Box 6945
Incline Village, NV 89452

The Claim is approximately 1500 feet long and 600 feet wide, such that 1490 feet are claimed in a North direction and 10 feet in a South direction from the point of discovery (monument of location), at which the Notice of Location was posted, together with 300 feet on each side of the monument of location and center line of the Claim. The general course of the lode or vein is from the North to the South direction.

The number, location and markings on each corner monument are as follows:

	<u>Location</u>	<u>Markings</u>	<u>Description</u>
No. 1:	Northwest Corner	N.W. Corner LMA 607	1½" x 1½" x 4' wood post
No. 2:	Northeast Corner	N.E. Corner LMA 607	1½" x 1½" x 4' wood post
No. 3:	Southeast Corner	S.E. Corner LMA 607	1½" x 1½" x 4' wood post
No. 4:	Southwest Corner	S.W. Corner LMA 607	1½" x 1½" x 4' wood post

As erected on the ground, each corner monument is marked as described above by scribed metal tags.

The work of location consisted of making a claim map as provided in NRS 517.040.

Dated this 15th day of April, 2005

SIGNATURE OF LOCATOR

By: H. H. Tonking
H. H. Tonking, Agent

Nevada - Lode Certificate of Location - NRS. 517.050

198047

BOOK 412 PAGE 130
OFFICIAL RECORDS
RECORDED AT THE REQUEST OF
T & T EXPLORATION
2005 APR 29 PM 3:24

EUREKA COUNTY, NEVADA
M.N. REBALEATI, RECORDER
FILE NO. 198048
FEES 20.50

**CERTIFICATE OF LOCATION
LODE MINING CLAIM**

TO ALL WHOM IT MAY CONCERN:

The undersigned hereby certifies that he has caused to be located the
LMA 608 Lode Mining Claim in the following quarter sections(s):

<u>1/4</u>	<u>Section</u>	<u>Township</u>	<u>Range</u>	<u>Meridian</u>
NW	10	20 NORTH	51 EAST	MDB&M
SW	10	20 NORTH	51 EAST	MDB&M

RECORDER'S STAMP

In Eureka County, Nevada, on the 26TH day of February, 2005.

Name and mailing address of locator is: T & T Exploration, LLC
P O Box 6945
Incline Village, NV 89452

The Claim is approximately 1500 feet long and 600 feet wide, such that 10 feet are claimed in a North direction and 1490 feet in a South direction from the point of discovery (monument of location), at which the Notice of Location was posted, together with 300 feet on each side of the monument of location and center line of the Claim. The general course of the lode or vein is from the North to the South direction.

The number, location and markings on each corner monument are as follows:

	<u>Location</u>	<u>Markings</u>	<u>Description</u>
No. 1:	Northwest Corner	N.W. Corner LMA 608	1½" x 1½" x 4' wood post
No. 2:	Northeast Corner	N.E. Corner LMA 608	1½" x 1½" x 4' wood post
No. 3:	Southeast Corner	S.E. Corner LMA 608	1½" x 1½" x 4' wood post
No. 4:	Southwest Corner	S.W. Corner LMA 608	1½" x 1½" x 4' wood post

As erected on the ground, each corner monument is marked as described above by scribed metal tags.

The work of location consisted of making a claim map as provided in NRS 517.040.

Dated this 15th day of April, 2005

SIGNATURE OF LOCATOR

By: H. H. Tonking
H. H. Tonking, Agent

Nevada - Lode Certificate of Location - NRS. 517.050