

BOOK 412 PAGE 271  
OFFICIAL RECORDS  
RECORDED AT THE REQUEST OF  
MIRANDA USA INC  
2005 MAY 11 PM 1:25

EUREKA COUNTY, NEVADA  
M.N. REBALEATI, RECORDER  
FILE NO. FEES \$20.50

198184

**CERTIFICATE OF LOCATION  
LODE MINING CLAIM**

**TO ALL WHOM IT MAY CONCERN:**

The undersigned hereby certifies that he has caused to be located the  
Dame 1 Lode Mining Claim in the following quarter sections(s):

<u>1/4</u>	<u>Section</u>	<u>Township</u>	<u>Range</u>	<u>Meridian</u>
Se	25	20 North	51 East	Mount Diablo
		20 North	51 East	Mount Diablo
				Mount Diablo
				Mount Diablo

in Eureka County, Nevada, on the 18<sup>th</sup> day of February, 2005

Name and mailing address of locator is: **Miranda U.S.A., Inc. (a Nevada Corporation)**  
5900 Philoree Lane  
Reno, Nevada  
89511

The Claim is approximately 1500 feet long and 600 feet wide, such that 10 feet are claimed in a East direction and 1490 feet in an West direction from the point of discovery (monument of location), at which the Notice of Location was posted, together with 300 feet on each side of the monument of location and center line of the Claim. The general course of the lode or vein is from the east to the west direction.

The number, location and markings on each corner monument- are as follows:

<u>Location</u>	<u>Markings</u>	<u>Description</u>
No. 1: Northeast Corner	NE Corner	1-1/2" x 1-1/2" x 4' wooden post
No. 2: Southeast Corner	SE Corner	1-1/2" x 1-1/2" x 4' wooden post
No. 3: Southwest Corner	SW Corner	1-1/2" x 1-1/2" x 4' wooden post
No. 4: Northwest Corner	NW Corner	1-1/2" x 1-1/2" x 4' wooden post

As erected on the ground, each corner monument is marked by scribed metal tags with the claim name and number and corner description as described above.

The work of location consisted of making a claim map as provided in NRS 517.040.

Dated this 20<sup>th</sup> day of April, 2005.

SIGNATURE OF LOCATOR:

By Brian R Cellura  
Owner, Claimant, or Agent Signature

Brian R Cellura  
Owner, Claimant, or Agent Name (printed)

Suggested Form - Nevada Division of Minerals (REV. 6/30/2003 LV)  
Nevada Lode Certificate of Location - NRS 517.050

198184

BOOK 412 PAGE 271

BOOK 412 PAGE 272  
 OFFICIAL RECORDS  
 RECORDED AT THE REQUEST OF  
 MIRANDA U.S.A. INC  
 2005 MAY 11 PM 1:25  
 EUREKA COUNTY, NEVADA  
 M.N. REBALEATI, RECORDER  
 FILE NO. 198185  
 FEES \$20.50

**CERTIFICATE OF LOCATION  
 LODE MINING CLAIM**

**TO ALL WHOM IT MAY CONCERN:**

The undersigned hereby certifies that he has caused to be located the  
 Dame 2 Lode Mining Claim in the following quarter sections(s):

<u>1/4</u>	<u>Section</u>	<u>Township</u>	<u>Range</u>	<u>Meridian</u>
Se	25	20 North	51 East	Mount Diablo
		20 North	51 East	Mount Diablo
				Mount Diablo
				Mount Diablo

in Eureka County, Nevada, on the 18<sup>th</sup> day of February, 2005

Name and mailing address of locator is: **Miranda U.S.A., Inc. (a Nevada Corporation)**  
 5900 Philoree Lane  
 Reno, Nevada  
 89511

The Claim is approximately 1500 feet long and 600 feet wide, such that 10 feet are claimed in a West direction and 1490 feet in an East direction from the point of discovery (monument of location), at which the Notice of Location was posted, together with 300 feet on each side of the monument of location and center line of the Claim. The general course of the lode or vein is from the east to the west direction.

The number, location and markings on each corner monument- are as follows:

<u>Location</u>	<u>Markings</u>	<u>Description</u>
No. 1: Northeast Corner	NE Corner	1-1/2" x 1-1/2" x 4' wooden post
No. 2: Southeast Corner	SE Corner	1-1/2" x 1-1/2" x 4' wooden post
No. 3: Southwest Corner	SW Corner	1-1/2" x 1-1/2" x 4' wooden post
No. 4: Northwest Corner	NW Corner	1-1/2" x 1-1/2" x 4' wooden post

As erected on the ground, each corner monument is marked by scribed metal tags with the claim name and number and corner description as described above.

The work of location consisted of making a claim map as provided in NRS 517.040.

Dated this 20<sup>th</sup> day of April, 2005.

SIGNATURE OF LOCATOR:

By Brian R Cellura  
 Owner, Claimant, or Agent Signature

Brian R Cellura  
 Owner, Claimant, or Agent Name (printed)

Suggested Form - Nevada Division of Minerals (REV. 6/30/2003 LV)  
 Nevada Lode Certificate of Location - NRS 517.050

BOOK 412 PAGE 273  
OFFICIAL RECORDS  
RECORDED AT THE REQUEST OF  
MIRANDA USA INC  
2005 MAY 11 PM 1:25

EUREKA COUNTY, NEVADA  
M.N. REBALEATI, RECORDER  
FILE NO. FEES \$20.50

198186

**CERTIFICATE OF LOCATION  
LODE MINING CLAIM**

**TO ALL WHOM IT MAY CONCERN:**

The undersigned hereby certifies that he has caused to be located the  
Dame 3 Lode Mining Claim in the following quarter sections(s):

<u>1/4</u>	<u>Section</u>	<u>Township</u>	<u>Range</u>	<u>Meridian</u>
Se	25	20 North	51 East	Mount Diablo
		20 North	51 East	Mount Diablo
				Mount Diablo
				Mount Diablo

in Eureka County, Nevada, on the 18<sup>th</sup> day of February, 2005

Name and mailing address of locator is: **Miranda U.S.A., Inc. (a Nevada Corporation)**  
5900 Philoree Lane  
Reno, Nevada  
89511

The Claim is approximately 1500 feet long and 600 feet wide, such that 10 feet are claimed in a East direction and 1490 feet in an West direction from the point of discovery (monument of location), at which the Notice of Location was posted, together with 300 feet on each side of the monument of location and center line of the Claim. The general course of the lode or vein is from the east to the west direction.

The number, location and markings on each corner monument- are as follows:

<u>Location</u>	<u>Markings</u>	<u>Description</u>
No. 1: Northeast Corner	NE Corner	1-1/2" x 1-1/2" x 4' wooden post
No. 2: Southeast Corner	SE Corner	1-1/2" x 1-1/2" x 4' wooden post
No. 3: Southwest Corner	SW Corner	1-1/2" x 1-1/2" x 4' wooden post
No. 4: Northwest Corner	NW Corner	1-1/2" x 1-1/2" x 4' wooden post

As erected on the ground, each corner monument is marked by scribed metal tags with the claim name and number and corner description as described above.

The work of location consisted of making a claim map as provided in NRS 517.040.

Dated this 20<sup>th</sup> day of April, 2005.

SIGNATURE OF LOCATOR:

By Brian R Cellura  
Owner, Claimant, or Agent Signature

Brian R Cellura  
Owner, Claimant, or Agent Name (printed)

Suggested Form - Nevada Division of Minerals (REV. 6/30/2003 LV)  
Nevada Lode Certificate of Location - NRS 517.050

198186

BOOK 412 PAGE 274  
OFFICIAL RECORDS  
RECORDED AT THE REQUEST OF  
MIRANDA USA INC  
2005 MAY 11 PM 1:25

EUREKA COUNTY, NEVADA  
M.H. REBALEATI, RECORDER  
FILE NO. FEES 20.50

198187

**CERTIFICATE OF LOCATION  
LODE MINING CLAIM**

**TO ALL WHOM IT MAY CONCERN:**

The undersigned hereby certifies that he has caused to be located the  
Dame 4 Lode Mining Claim in the following quarter sections(s):

<u>1/4</u>	<u>Section</u>	<u>Township</u>	<u>Range</u>	<u>Meridian</u>
Se	25	20 North	51 East	Mount Diablo
		20 North	51 East	Mount Diablo
				Mount Diablo
				Mount Diablo

in Eureka County, Nevada, on the 18<sup>th</sup> day of February, 2005

Name and mailing address of locator is: **Miranda U.S.A., Inc. (a Nevada Corporation)**  
5900 Philoree Lane  
Reno, Nevada  
89511

The Claim is approximately 1500 feet long and 600 feet wide, such that 10 feet are claimed in a West direction and 1490 feet in an East direction from the point of discovery (monument of location), at which the Notice of Location was posted, together with 300 feet on each side of the monument of location and center line of the Claim. The general course of the lode or vein is from the east to the west direction.

The number, location and markings on each corner monument- are as follows:

<u>Location</u>	<u>Markings</u>	<u>Description</u>
No. 1: Northeast Corner	NE Corner	1-1/2" x 1-1/2" x 4' wooden post
No. 2: Southeast Corner	SE Corner	1-1/2" x 1-1/2" x 4' wooden post
No. 3: Southwest Corner	SW Corner	1-1/2" x 1-1/2" x 4' wooden post
No. 4: Northwest Corner	NW Corner	1-1/2" x 1-1/2" x 4' wooden post

As erected on the ground, each corner monument is marked by scribed metal tags with the claim name and number and corner description as described above.

The work of location consisted of making a claim map as provided in NRS 517.040.

Dated this 20<sup>th</sup> day of April, 2005.

SIGNATURE OF LOCATOR:

By Brian R Cellura  
Owner, Claimant, or Agent Signature

Brian R Cellura  
Owner, Claimant, or Agent Name (printed)

Suggested Form - Nevada Division of Minerals (REV. 6/30/2003 LV)  
Nevada Lode Certificate of Location - NRS 517.050

BOOK 412 PAGE 275  
OFFICIAL RECORDS  
RECORDED AT THE REQUEST OF  
MIRANDA USA INC  
2005 MAY 11 PM 1:25

EUREKA COUNTY, NEVADA  
M.N. REBALEATI, RECORDER  
FILE NO. FEE\$ 20.50

198188

**CERTIFICATE OF LOCATION  
LODE MINING CLAIM**

**TO ALL WHOM IT MAY CONCERN:**

The undersigned hereby certifies that he has caused to be located the  
Dame 5 Lode Mining Claim in the following quarter sections(s):

<u>1/4</u>	<u>Section</u>	<u>Township</u>	<u>Range</u>	<u>Meridian</u>
Se	25	20 North	51 East	Mount Diablo
Ne	25	20 North	51 East	Mount Diablo
				Mount Diablo
				Mount Diablo

in Eureka County, Nevada, on the 18<sup>th</sup> day of February, 2005

Name and mailing address of locator is: **Miranda U.S.A., Inc. (a Nevada Corporation)**  
5900 Philoree Lane  
Reno, Nevada  
89511

The Claim is approximately 1500 feet long and 600 feet wide, such that 10 feet are claimed in a East direction and 1490 feet in an West direction from the point of discovery (monument of location), at which the Notice of Location was posted, together with 300 feet on each side of the monument of location and center line of the Claim. The general course of the lode or vein is from the east to the west direction.

The number, location and markings on each corner monument- are as follows:

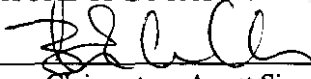
<u>Location</u>	<u>Markings</u>	<u>Description</u>
No. 1: Northeast Corner	NE Corner	1-1/2" x 1-1/2" x 4' wooden post
No. 2: Southeast Corner	SE Corner	1-1/2" x 1-1/2" x 4' wooden post
No. 3: Southwest Corner	SW Corner	1-1/2" x 1-1/2" x 4' wooden post
No. 4: Northwest Corner	NW Corner	1-1/2" x 1-1/2" x 4' wooden post

As erected on the ground, each corner monument is marked by scribed metal tags with the claim name and number and corner description as described above.

The work of location consisted of making a claim map as provided in NRS 517.040.

Dated this 20<sup>th</sup> day of April, 2005.

SIGNATURE OF LOCATOR:

By   
Owner, Claimant, or Agent Signature

Brian R Cellura  
Owner, Claimant, or Agent Name (printed)

Suggested Form - Nevada Division of Minerals (REV. 6/30/2003 LV)  
Nevada Lode Certificate of Location - NRS 517.050

198188

BOOK 412 PAGE 276  
OFFICIAL RECORDS  
RECORDED AT THE REQUEST OF  
MIRANDA USA INC  
2005 MAY 11 PM 1:25

EUREKA COUNTY, NEVADA  
M.N. REBALEATI, RECORDER  
FILE NO. FEES 20.50

**CERTIFICATE OF LOCATION  
LODE MINING CLAIM**

**TO ALL WHOM IT MAY CONCERN:**

The undersigned hereby certifies that he has caused to be located the  
Dame 6 Lode Mining Claim in the following quarter sections(s):

<u>1/4</u>	<u>Section</u>	<u>Township</u>	<u>Range</u>	<u>Meridian</u>
Se	25	20 North	51 East	Mount Diablo
Ne	25	20 North	51 East	Mount Diablo
				Mount Diablo
				Mount Diablo

**198189**

in Eureka County, Nevada, on the 18<sup>th</sup> day of February, 2005

Name and mailing address of locator is: **Miranda U.S.A., Inc. (a Nevada Corporation)**  
5900 Philoree Lane  
Reno, Nevada  
89511

The Claim is approximately 1500 feet long and 600 feet wide, such that 10 feet are claimed in a West direction and 1490 feet in an East direction from the point of discovery (monument of location), at which the Notice of Location was posted, together with 300 feet on each side of the monument of location and center line of the Claim. The general course of the lode or vein is from the east to the west direction.

The number, location and markings on each corner monument- are as follows:

<u>Location</u>	<u>Markings</u>	<u>Description</u>
No. 1: Northeast Corner	NE Corner	1-1/2" x 1-1/2" x 4' wooden post
No. 2: Southeast Corner	SE Corner	1-1/2" x 1-1/2" x 4' wooden post
No. 3: Southwest Corner	SW Corner	1-1/2" x 1-1/2" x 4' wooden post
No. 4: Northwest Corner	NW Corner	1-1/2" x 1-1/2" x 4' wooden post

As erected on the ground, each corner monument is marked by scribed metal tags with the claim name and number and corner description as described above.

The work of location consisted of making a claim map as provided in NRS 517.040.

Dated this 20<sup>th</sup> day of April, 2005.

SIGNATURE OF LOCATOR:

By Brian R Cellura  
Owner, Claimant, or Agent Signature

Brian R Cellura  
Owner, Claimant, or Agent Name (printed)

Suggested Form - Nevada Division of Minerals (REV. 6/30/2003 LV)  
Nevada Lode Certificate of Location - NRS 517.050

**198189**

**CERTIFICATE OF LOCATION  
LODE MINING CLAIM**

**TO ALL WHOM IT MAY CONCERN:**

The undersigned hereby certifies that he has caused to be located the  
Dame 7 Lode Mining Claim in the following quarter sections(s):

<u>1/4</u>	<u>Section</u>	<u>Township</u>	<u>Range</u>	<u>Meridian</u>
Ne	25	20 North	51 East	Mount Diablo
		20 North	51 East	Mount Diablo
				Mount Diablo
				Mount Diablo

BOOK 412 PAGE 277  
OFFICIAL RECORDS  
RECORDED AT THE REQUEST OF  
MIRANDA U.S.A. INC  
2005 MAY 11 PM 1:26

EUREKA COUNTY, NEVADA  
M.N. REBALEATI, RECORDER  
FILE NO. FEES \$20.50

**198190**

in Eureka County, Nevada, on the 18<sup>th</sup> day of February, 2005

Name and mailing address of locator is: **Miranda U.S.A., Inc. (a Nevada Corporation)**  
5900 Philoree Lane  
Reno, Nevada  
89511

The Claim is approximately 1500 feet long and 600 feet wide, such that 10 feet are claimed in a East direction and 1490 feet in an West direction from the point of discovery (monument of location), at which the Notice of Location was posted, together with 300 feet on each side of the monument of location and center line of the Claim. The general course of the lode or vein is from the east to the west direction.

The number, location and markings on each corner monument- are as follows:

<u>Location</u>	<u>Markings</u>	<u>Description</u>
No. 1: Northeast Corner	NE Corner	1-1/2" x 1-1/2" x 4' wooden post
No. 2: Southeast Corner	SE Corner	1-1/2" x 1-1/2" x 4' wooden post
No. 3: Southwest Corner	SW Corner	1-1/2" x 1-1/2" x 4' wooden post
No. 4: Northwest Corner	NW Corner	1-1/2" x 1-1/2" x 4' wooden post

As erected on the ground, each corner monument is marked by scribed metal tags with the claim name and number and corner description as described above.

The work of location consisted of making a claim map as provided in NRS 517.040.

Dated this 20<sup>th</sup> day of April, 2005.

SIGNATURE OF LOCATOR:

By Brian R Cellura  
Owner, Claimant, or Agent Signature

Brian R Cellura  
Owner, Claimant, or Agent Name (printed)

Suggested Form - Nevada Division of Minerals (REV. 6/30/2003 LV)  
Nevada Lode Certificate of Location - NRS 517.050

**198190**

BOOK 412 PAGE 277



BOOK: 412 PAGE 278  
 OFFICIAL RECORDS  
 RECORDED AT THE REQUEST OF  
 MIRANDA U.S.A. INC  
 2005 MAY 11 PM 1:26

EUREKA COUNTY, NEVADA  
 M.N. REBALEATI, RECORDER  
 FILE NO. FEES \$20.50

**CERTIFICATE OF LOCATION**  
**LODE MINING CLAIM**

**TO ALL WHOM IT MAY CONCERN:**

The undersigned hereby certifies that he has caused to be located the  
 Dame 8 Lode Mining Claim in the following quarter sections(s):

<u>1/4</u>	<u>Section</u>	<u>Township</u>	<u>Range</u>	<u>Meridian</u>
Ne	25	20 North	51 East	Mount Diablo
				Mount Diablo
Nw	19	20 North	52 East	Mount Diablo
				Mount Diablo

**198191**

in Eureka County, Nevada, on the 18<sup>th</sup> day of February, 2005

Name and mailing address of locator is: **Miranda U.S.A., Inc. (a Nevada Corporation)**  
 5900 Philoree Lane  
 Reno, Nevada  
 89511

The Claim is approximately 1500 feet long and 600 feet wide, such that 10 feet are claimed in a West direction and 1490 feet in an East direction from the point of discovery (monument of location), at which the Notice of Location was posted, together with 300 feet on each side of the monument of location and center line of the Claim. The general course of the lode or vein is from the east to the west direction.

The number, location and markings on each corner monument- are as follows:

<u>Location</u>	<u>Markings</u>	<u>Description</u>
No. 1: Northeast Corner	NE Corner	1-1/2" x 1-1/2" x 4' wooden post
No. 2: Southeast Corner	SE Corner	1-1/2" x 1-1/2" x 4' wooden post
No. 3: Southwest Corner	SW Corner	1-1/2" x 1-1/2" x 4' wooden post
No. 4: Northwest Corner	NW Corner	1-1/2" x 1-1/2" x 4' wooden post

As erected on the ground, each corner monument is marked by scribed metal tags with the claim name and number and corner description as described above.

The work of location consisted of making a claim map as provided in NRS 517.040.

Dated this 20<sup>th</sup> day of April, 2005.

**SIGNATURE OF LOCATOR:**

By Brian R Cellura  
 Owner, Claimant, or Agent Signature

Brian R Cellura  
 Owner, Claimant, or Agent Name (printed)

Suggested Form - Nevada Division of Minerals (REV. 6/30/2003 LV)  
 Nevada Lode Certificate of Location - NRS 517.050

**198191**



BOOK 412 PAGE 279  
OFFICIAL RECORDS  
RECORDED AT THE REQUEST OF  
MIRANDA U.S.A. INC

2005 MAY 11 PM 1:26

EUREKA COUNTY, NEVADA  
M.N. REBALEATI, RECORDER  
FILE NO. FEES \$20.50

**CERTIFICATE OF LOCATION  
LODE MINING CLAIM**

**TO ALL WHOM IT MAY CONCERN:**

The undersigned hereby certifies that he has caused to be located the  
Dame 9 Lode Mining Claim in the following quarter sections(s):

<u>1/4</u>	<u>Section</u>	<u>Township</u>	<u>Range</u>	<u>Meridian</u>
Ne	25	20 North	51 East	Mount Diablo
		20 North	51 East	Mount Diablo
				Mount Diablo
				Mount Diablo

**198192**

in Eureka County, Nevada, on the 18<sup>th</sup> day of February, 2005

Name and mailing address of locator is: **Miranda U.S.A., Inc. (a Nevada Corporation)**  
5900 Philoree Lane  
Reno, Nevada  
89511

The Claim is approximately 1500 feet long and 600 feet wide, such that 10 feet are claimed in a East direction and 1490 feet in an West direction from the point of discovery (monument of location), at which the Notice of Location was posted, together with 300 feet on each side of the monument of location and center line of the Claim. The general course of the lode or vein is from the east to the west direction.

The number, location and markings on each corner monument- are as follows:

<u>Location</u>	<u>Markings</u>	<u>Description</u>
No. 1: Northeast Corner	NE Corner	1-1/2" x 1-1/2" x 4' wooden post
No. 2: Southeast Corner	SE Corner	1-1/2" x 1-1/2" x 4' wooden post
No. 3: Southwest Corner	SW Corner	1-1/2" x 1-1/2" x 4' wooden post
No. 4: Northwest Corner	NW Corner	1-1/2" x 1-1/2" x 4' wooden post

As erected on the ground, each corner monument is marked by scribed metal tags with the claim name and number and corner description as described above.

The work of location consisted of making a claim map as provided in NRS 517.040.

Dated this 20<sup>th</sup> day of April, 2005.

SIGNATURE OF LOCATOR:

By [Signature]  
Owner, Claimant, or Agent Signature

Brian R Cellura  
Owner, Claimant, or Agent Name (printed)

Suggested Form - Nevada Division of Minerals (REV. 6/30/2003 LV)  
Nevada Lode Certificate of Location - NRS 517.050

**198192**

BOOK 412 PAGE 279

BOOK 412 PAGE 280  
 OFFICIAL RECORDS  
 RECORDED AT THE REQUEST OF  
 MIRANDA U.S.A. INC.  
 2005 MAY 11 PM 1:26  
 EUREKA COUNTY, NEVADA  
 M.N. REBALEATI, RECORDER  
 FILE NO. FEES 20.50

**CERTIFICATE OF LOCATION**  
**LODE MINING CLAIM**

**TO ALL WHOM IT MAY CONCERN:**

The undersigned hereby certifies that he has caused to be located the  
 Dame 10 Lode Mining Claim in the following quarter sections(s):

<u>1/4</u>	<u>Section</u>	<u>Township</u>	<u>Range</u>	<u>Meridian</u>
Ne	25	20 North	51 East	Mount Diablo
Nw	19	20 North	52 East	Mount Diablo

**198193**

in Eureka County, Nevada, on the 18<sup>th</sup> day of February, 2005

Name and mailing address of locator is: **Miranda U.S.A., Inc. (a Nevada Corporation)**  
 5900 Philoree Lane  
 Reno, Nevada  
 89511

The Claim is approximately 1500 feet long and 600 feet wide, such that 10 feet are claimed in a West direction and 1490 feet in an East direction from the point of discovery (monument of location), at which the Notice of Location was posted, together with 300 feet on each side of the monument of location and center line of the Claim. The general course of the lode or vein is from the east to the west direction.

The number, location and markings on each corner monument- are as follows:

<u>Location</u>	<u>Markings</u>	<u>Description</u>
No. 1: Northeast Corner	NE Corner	1-1/2" x 1-1/2" x 4' wooden post
No. 2: Southeast Corner	SE Corner	1-1/2" x 1-1/2" x 4' wooden post
No. 3: Southwest Corner	SW Corner	1-1/2" x 1-1/2" x 4' wooden post
No. 4: Northwest Corner	NW Corner	1-1/2" x 1-1/2" x 4' wooden post

As erected on the ground, each corner monument is marked by scribed metal tags with the claim name and number and corner description as described above.

The work of location consisted of making a claim map as provided in NRS 517.040.

Dated this 20<sup>th</sup> day of April, 2005.

**SIGNATURE OF LOCATOR:**

By Brian R Cellura  
 Owner, Claimant, or Agent Signature

**Brian R Cellura**  
 Owner, Claimant, or Agent Name (printed)

Suggested Form - Nevada Division of Minerals (REV. 6/30/2003 LV)  
 Nevada Lode Certificate of Location - NRS 517.050

**198193**

BOOK 412 PAGE 281  
OFFICIAL RECORDS  
RECORDED AT THE REQUEST OF  
MIRANDA USA INC  
2005 MAY 11 PM 1:26

EUREKA COUNTY, NEVADA  
M.N. REBALEATI, RECORDER  
FILE NO. FEES 20.50

198194

**CERTIFICATE OF LOCATION  
LODE MINING CLAIM**

**TO ALL WHOM IT MAY CONCERN:**

The undersigned hereby certifies that he has caused to be located the  
Dame 11 Lode Mining Claim in the following quarter sections(s):

<u>1/4</u>	<u>Section</u>	<u>Township</u>	<u>Range</u>	<u>Meridian</u>
Ne	25	20 North	51 East	Mount Diablo
		20 North	51 East	Mount Diablo
				Mount Diablo
				Mount Diablo

in Eureka County, Nevada, on the 18<sup>th</sup> day of February, 2005

Name and mailing address of locator is: **Miranda U.S.A., Inc. (a Nevada Corporation)**  
5900 Philoree Lane  
Reno, Nevada  
89511

The Claim is approximately 1500 feet long and 600 feet wide, such that 10 feet are claimed in a East direction and 1490 feet in an West direction from the point of discovery (monument of location), at which the Notice of Location was posted, together with 300 feet on each side of the monument of location and center line of the Claim. The general course of the lode or vein is from the east to the west direction.

The number, location and markings on each corner monument- are as follows:

<u>Location</u>	<u>Markings</u>	<u>Description</u>
No. 1: Northeast Corner	NE Corner	1-1/2" x 1-1/2" x 4' wooden post
No. 2: Southeast Corner	SE Corner	1-1/2" x 1-1/2" x 4' wooden post
No. 3: Southwest Corner	SW Corner	1-1/2" x 1-1/2" x 4' wooden post
No. 4: Northwest Corner	NW Corner	1-1/2" x 1-1/2" x 4' wooden post

As erected on the ground, each corner monument is marked by scribed metal tags with the claim name and number and corner description as described above.

The work of location consisted of making a claim map as provided in NRS 517.040.

Dated this 20<sup>th</sup> day of April, 2005.

SIGNATURE OF LOCATOR:

By

Owner, Claimant, or Agent Signature

Brian R Cellura

Owner, Claimant, or Agent Name (printed)

Suggested Form - Nevada Division of Minerals (REV. 6/30/2003 LV)  
Nevada Lode Certificate of Location - NRS 517.050

198194

BOOK 412 PAGE 282  
OFFICIAL RECORDS  
RECORDED AT THE REQUEST OF  
MIRANDA USA INC  
2005 MAY 11 PM 1:26

EUREKA COUNTY, NEVADA  
M.N. REBALEATI, RECORDER  
FILE NO. FEES 20.50

**198195**

**CERTIFICATE OF LOCATION**  
**LODE MINING CLAIM**

**TO ALL WHOM IT MAY CONCERN:**

The undersigned hereby certifies that he has caused to be located the  
Dame 12 Lode Mining Claim in the following quarter sections(s):

<u>1/4</u>	<u>Section</u>	<u>Township</u>	<u>Range</u>	<u>Meridian</u>
Ne	25	20 North	51 East	Mount Diablo
				Mount Diablo
Nw	19	20 North	52 East	Mount Diablo
				Mount Diablo

in Eureka County, Nevada, on the 18<sup>th</sup> day of February, 2005

Name and mailing address of locator is: **Miranda U.S.A., Inc. (a Nevada Corporation)**  
5900 Philoree Lane  
Reno, Nevada  
89511

The Claim is approximately 1500 feet long and 600 feet wide, such that 10 feet are claimed in a West direction and 1490 feet in an East direction from the point of discovery (monument of location), at which the Notice of Location was posted, together with 300 feet on each side of the monument of location and center line of the Claim. The general course of the lode or vein is from the east to the west direction.

The number, location and markings on each corner monument- are as follows:


<u>Location</u>	<u>Markings</u>	<u>Description</u>
No. 1: Northeast Corner	NE Corner	1-1/2" x 1-1/2" x 4' wooden post
No. 2: Southeast Corner	SE Corner	1-1/2" x 1-1/2" x 4' wooden post
No. 3: Southwest Corner	SW Corner	1-1/2" x 1-1/2" x 4' wooden post
No. 4: Northwest Corner	NW Corner	1-1/2" x 1-1/2" x 4' wooden post

As erected on the ground, each corner monument is marked by scribed metal tags with the claim name and number and corner description as described above.

The work of location consisted of making a claim map as provided in NRS 517.040.

Dated this 20<sup>th</sup> day of April, 2005.

**SIGNATURE OF LOCATOR:**

By   
Owner, Claimant, or Agent Signature

Brian R Cellura  
Owner, Claimant, or Agent Name (printed)

Suggested Form - Nevada Division of Minerals (REV. 6/30/2003 LV)  
Nevada Lode Certificate of Location - NRS 517.050

**198195**

BOOK 412 PAGE 283  
OFFICIAL RECORDS  
RECORDED AT THE REQUEST OF  
MIRANDA USA INC  
2005 MAY 11 PM 1:26

EUREKA COUNTY, NEVADA  
M.N. REBALEATI, RECORDER  
FILE NO. 198196  
FEES \$20.50

**CERTIFICATE OF LOCATION  
LODE MINING CLAIM**

**TO ALL WHOM IT MAY CONCERN:**

The undersigned hereby certifies that he has caused to be located the  
Dame 13 Lode Mining Claim in the following quarter sections(s):

<u>1/4</u>	<u>Section</u>	<u>Township</u>	<u>Range</u>	<u>Meridian</u>
Ne	25	20 North	51 East	Mount Diablo
Se	24	20 North	51 East	Mount Diablo
				Mount Diablo
				Mount Diablo

in Eureka County, Nevada, on the 18<sup>th</sup> day of February, 2005

Name and mailing address of locator is: **Miranda U.S.A., Inc. (a Nevada Corporation)**  
5900 Philoree Lane  
Reno, Nevada  
89511

The Claim is approximately 1500 feet long and 600 feet wide, such that 10 feet are claimed in a East direction and 1490 feet in an West direction from the point of discovery (monument of location), at which the Notice of Location was posted, together with 300 feet on each side of the monument of location and center line of the Claim. The general course of the lode or vein is from the east to the west direction.

The number, location and markings on each corner monument- are as follows:

<u>Location</u>	<u>Markings</u>	<u>Description</u>
No. 1: Northeast Corner	NE Corner	1-1/2" x 1-1/2" x 4' wooden post
No. 2: Southeast Corner	SE Corner	1-1/2" x 1-1/2" x 4' wooden post
No. 3: Southwest Corner	SW Corner	1-1/2" x 1-1/2" x 4' wooden post
No. 4: Northwest Corner	NW Corner	1-1/2" x 1-1/2" x 4' wooden post

As erected on the ground, each corner monument is marked by scribed metal tags with the claim name and number and corner description as described above.

The work of location consisted of making a claim map as provided in NRS 517.040.

Dated this 20<sup>th</sup> day of April, 2005.

SIGNATURE OF LOCATOR:

By Brian R Cellura  
Owner, Claimant, or Agent Signature

Brian R Cellura  
Owner, Claimant, or Agent Name (printed)

Suggested Form - Nevada Division of Minerals (REV. 6/30/2003 LV)  
Nevada Lode Certificate of Location - NRS 517.050

BOOK 412 PAGE 284  
OFFICIAL RECORDS  
RECORDED AT THE REQUEST OF  
MIRANDA USA INC  
2005 MAY 11 PM 1:26

EUREKA COUNTY, NEVADA  
M.N. REBALEATI, RECORDER  
FILE NO. FEES \$20.50

198197

**CERTIFICATE OF LOCATION  
LODE MINING CLAIM**

**TO ALL WHOM IT MAY CONCERN:**

The undersigned hereby certifies that he has caused to be located the  
Dame 14 Lode Mining Claim in the following quarter sections(s):

<u>1/4</u>	<u>Section</u>	<u>Township</u>	<u>Range</u>	<u>Meridian</u>
Ne	25	20 North	51 East	Mount Diablo
Se	24	20 North	51 East	Mount Diablo
Nw	19	20 North	52 East	Mount Diablo
Sw	18	20 North	52 East	Mount Diablo

in Eureka County, Nevada, on the 18<sup>th</sup> day of February, 2005

Name and mailing address of locator is: **Miranda U.S.A., Inc. (a Nevada Corporation)**  
5900 Philoree Lane  
Reno, Nevada  
89511

The Claim is approximately 1500 feet long and 600 feet wide, such that 10 feet are claimed in a West direction and 1490 feet in an East direction from the point of discovery (monument of location), at which the Notice of Location was posted, together with 300 feet on each side of the monument of location and center line of the Claim. The general course of the lode or vein is from the east to the west direction.

The number, location and markings on each corner monument- are as follows:

<u>Location</u>	<u>Markings</u>	<u>Description</u>
No. 1: Northeast Corner	NE Corner	1-1/2" x 1-1/2" x 4' wooden post
No. 2: Southeast Corner	SE Corner	1-1/2" x 1-1/2" x 4' wooden post
No. 3: Southwest Corner	SW Corner	1-1/2" x 1-1/2" x 4' wooden post
No. 4: Northwest Corner	NW Corner	1-1/2" x 1-1/2" x 4' wooden post

As erected on the ground, each corner monument is marked by scribed metal tags with the claim name and number and corner description as described above.

The work of location consisted of making a claim map as provided in NRS 517.040.

Dated this 20<sup>th</sup> day of April, 2005.

SIGNATURE OF LOCATOR:

By Brian R Cellura  
Owner, Claimant, or Agent Signature

Brian R Cellura  
Owner, Claimant, or Agent Name (printed)

Suggested Form - Nevada Division of Minerals (REV. 6/30/2003 LV)  
Nevada Lode Certificate of Location - NRS 517.050

198197

BOOK 412 PAGE 284

BOOK 412 PAGE 285  
 OFFICIAL RECORDS  
 RECORDED AT THE REQUEST OF  
 MIRANDA U.S.A. INC  
 2005 MAY 11 PM 1:26  
 EUREKA COUNTY, NEVADA  
 M.N. REBALEATI, RECORDER  
 FILE NO. FEE \$20.50

**CERTIFICATE OF LOCATION  
 LODGE MINING CLAIM**

**TO ALL WHOM IT MAY CONCERN:**

The undersigned hereby certifies that he has caused to be located the  
 Dame 15 Lodge Mining Claim in the following quarter sections(s):

<u>1/4</u>	<u>Section</u>	<u>Township</u>	<u>Range</u>	<u>Meridian</u>
Se	24	20 North	51 East	Mount Diablo
		20 North	51 East	Mount Diablo
				Mount Diablo
				Mount Diablo

**198198**

in Eureka County, Nevada, on the 18<sup>th</sup> day of February, 2005

Name and mailing address of locator is: **Miranda U.S.A., Inc. (a Nevada Corporation)**  
 5900 Philoree Lane  
 Reno, Nevada  
 89511

The Claim is approximately 1500 feet long and 600 feet wide, such that 10 feet are claimed in a East direction and 1490 feet in an West direction from the point of discovery (monument of location), at which the Notice of Location was posted, together with 300 feet on each side of the monument of location and center line of the Claim. The general course of the lode or vein is from the east to the west direction.

The number, location and markings on each corner monument- are as follows:


<u>Location</u>	<u>Markings</u>	<u>Description</u>
No. 1: Northeast Corner	NE Corner	1-1/2" x 1-1/2" x 4' wooden post
No. 2: Southeast Corner	SE Corner	1-1/2" x 1-1/2" x 4' wooden post
No. 3: Southwest Corner	SW Corner	1-1/2" x 1-1/2" x 4' wooden post
No. 4: Northwest Corner	NW Corner	1-1/2" x 1-1/2" x 4' wooden post

As erected on the ground, each corner monument is marked by scribed metal tags with the claim name and number and corner description as described above.

The work of location consisted of making a claim map as provided in NRS 517.040.

Dated this 20<sup>th</sup> day of April, 2005.

SIGNATURE OF LOCATOR:

By   
 Owner, Claimant, or Agent Signature

Brian R Cellura  
 Owner, Claimant, or Agent Name (printed)

Suggested Form - Nevada Division of Minerals (REV. 6/30/2003 LV)  
 Nevada Lode Certificate of Location - NRS 517.050

**198198**



BOOK 412 PAGE 286  
OFFICIAL RECORDS  
RECORDED AT THE REQUEST OF  
MIRANDA U.S.A. INC  
2005 MAY 11 PM 1:26

EUREKA COUNTY, NEVADA  
M.N. REBALEATI, RECORDER  
FILE NO. FEES 20.50

**CERTIFICATE OF LOCATION  
LODE MINING CLAIM**

**TO ALL WHOM IT MAY CONCERN:**

The undersigned hereby certifies that he has caused to be located the  
Dame 16 Lode Mining Claim in the following quarter sections(s):

<u>1/4</u>	<u>Section</u>	<u>Township</u>	<u>Range</u>	<u>Meridian</u>
Se	24	20 North	51 East	Mount Diablo
		20 North	51 East	Mount Diablo
Sw	18	20 North	52 East	Mount Diablo
		20 North	52 East	Mount Diablo

**198199**

in Eureka County, Nevada, on the 18<sup>th</sup> day of February, 2005

Name and mailing address of locator is: **Miranda U.S.A., Inc. (a Nevada Corporation)**  
5900 Philoree Lane  
Reno, Nevada  
89511

The Claim is approximately 1500 feet long and 600 feet wide, such that 10 feet are claimed in a West direction and 1490 feet in an East direction from the point of discovery (monument of location), at which the Notice of Location was posted, together with 300 feet on each side of the monument of location and center line of the Claim. The general course of the lode or vein is from the east to the west direction.

The number, location and markings on each corner monument- are as follows:

<u>Location</u>	<u>Markings</u>	<u>Description</u>
No. 1: Northeast Corner	NE Corner	1-1/2" x 1-1/2" x 4' wooden post
No. 2: Southeast Corner	SE Corner	1-1/2" x 1-1/2" x 4' wooden post
No. 3: Southwest Corner	SW Corner	1-1/2" x 1-1/2" x 4' wooden post
No. 4: Northwest Corner	NW Corner	1-1/2" x 1-1/2" x 4' wooden post

As erected on the ground, each corner monument is marked by scribed metal tags with the claim name and number and corner description as described above.

The work of location consisted of making a claim map as provided in NRS 517.040.

Dated this 20<sup>th</sup> day of April, 2005.

SIGNATURE OF LOCATOR:

By Brian R Cellura  
Owner, Claimant, or Agent Signature

Brian R Cellura  
Owner, Claimant, or Agent Name (printed)

Suggested Form - Nevada Division of Minerals (REV. 6/30/2003 LV)  
Nevada Lode Certificate of Location - NRS 517.050

**198199**

BOOK 412 PAGE 287  
OFFICIAL RECORDS  
RECORDED AT THE REQUEST OF  
MIRANDA USA INC  
2005 MAY 11 PM 1:26

EUREKA COUNTY, NEVADA  
M.N. REBALEATI, RECORDER  
FILE NO. FEES \$20.50

198200

**CERTIFICATE OF LOCATION  
LODE MINING CLAIM**

**TO ALL WHOM IT MAY CONCERN:**

The undersigned hereby certifies that he has caused to be located the  
Dame 17 Lode Mining Claim in the following quarter sections(s):

<u>1/4</u>	<u>Section</u>	<u>Township</u>	<u>Range</u>	<u>Meridian</u>
Se	24	20 North	51 East	Mount Diablo
		20 North	51 East	Mount Diablo
				Mount Diablo
				Mount Diablo

in Eureka County, Nevada, on the 18<sup>th</sup> day of February, 2005

Name and mailing address of locator is: **Miranda U.S.A., Inc. (a Nevada Corporation)**  
5900 Philoree Lane  
Reno, Nevada  
89511

The Claim is approximately 1500 feet long and 600 feet wide, such that 10 feet are claimed in a East direction and 1490 feet in an West direction from the point of discovery (monument of location), at which the Notice of Location was posted, together with 300 feet on each side of the monument of location and center line of the Claim. The general course of the lode or vein is from the east to the west direction.

The number, location and markings on each corner monument- are as follows:

<u>Location</u>	<u>Markings</u>	<u>Description</u>
No. 1: Northeast Corner	NE Corner	1-1/2" x 1-1/2" x 4' wooden post
No. 2: Southeast Corner	SE Corner	1-1/2" x 1-1/2" x 4' wooden post
No. 3: Southwest Corner	SW Corner	1-1/2" x 1-1/2" x 4' wooden post
No. 4: Northwest Corner	NW Corner	1-1/2" x 1-1/2" x 4' wooden post

As erected on the ground, each corner monument is marked by scribed metal tags with the claim name and number and corner description as described above.

The work of location consisted of making a claim map as provided in NRS 517.040.

Dated this 20<sup>th</sup> day of April, 2005.

SIGNATURE OF LOCATOR:

By Brian R Cellura  
Owner, Claimant, or Agent Signature

Brian R Cellura  
Owner, Claimant, or Agent Name (printed)

Suggested Form - Nevada Division of Minerals (REV. 6/30/2003 LV)  
Nevada Lode Certificate of Location - NRS 517.050

198200

BOOK 412 PAGE 288  
 OFFICIAL RECORDS  
 RECORDED AT THE REQUEST OF  
 MIRANDA USA INC  
 2005 MAY 11 PM 1:26  
 EUREKA COUNTY, NEVADA  
 M.N. REBALEATI, RECORDER  
 FILE NO. FEES 20.50

**CERTIFICATE OF LOCATION  
 LODE MINING CLAIM**

**TO ALL WHOM IT MAY CONCERN:**

The undersigned hereby certifies that he has caused to be located the  
 Dame 18 Lode Mining Claim in the following quarter sections(s):

<u>1/4</u>	<u>Section</u>	<u>Township</u>	<u>Range</u>	<u>Meridian</u>
Se	24	20 North	51 East	Mount Diablo
		20 North	51 East	Mount Diablo
Sw	18	20 North	52 East	Mount Diablo
		20 North	52 East	Mount Diablo

**198201**

in Eureka County, Nevada, on the 18<sup>th</sup> day of February, 2005

Name and mailing address of locator is: **Miranda U.S.A., Inc. (a Nevada Corporation)**  
 5900 Philoree Lane  
 Reno, Nevada  
 89511

The Claim is approximately 1500 feet long and 600 feet wide, such that 10 feet are claimed in a West direction and 1490 feet in an East direction from the point of discovery (monument of location), at which the Notice of Location was posted, together with 300 feet on each side of the monument of location and center line of the Claim. The general course of the lode or vein is from the east to the west direction.

The number, location and markings on each corner monument- are as follows:


<u>Location</u>	<u>Markings</u>	<u>Description</u>
No. 1: Northeast Corner	NE Corner	1-1/2" x 1-1/2" x 4' wooden post
No. 2: Southeast Corner	SE Corner	1-1/2" x 1-1/2" x 4' wooden post
No. 3: Southwest Corner	SW Corner	1-1/2" x 1-1/2" x 4' wooden post
No. 4: Northwest Corner	NW Corner	1-1/2" x 1-1/2" x 4' wooden post

As erected on the ground, each corner monument is marked by scribed metal tags with the claim name and number and corner description as described above.

The work of location consisted of making a claim map as provided in NRS 517.040.

Dated this 20<sup>th</sup> day of April, 2005.

SIGNATURE OF LOCATOR:

By   
 Owner, Claimant, or Agent Signature

Brian R Cellura  
 Owner, Claimant, or Agent Name (printed)

Suggested Form - Nevada Division of Minerals (REV. 6/30/2003 LV)  
 Nevada Lode Certificate of Location - NRS 517.050

**198201**

BOOK 412 PAGE 289  
OFFICIAL RECORDS  
RECORDED AT THE REQUEST OF  
MIRANDA USA INC  
2005 MAY 11 PM 1:27

EUREKA COUNTY, NEVADA  
M.N. REBALEATI, RECORDER  
FILE NO. FEES \$20.50

198202

**CERTIFICATE OF LOCATION  
LODE MINING CLAIM**

**TO ALL WHOM IT MAY CONCERN:**

The undersigned hereby certifies that he has caused to be located the  
Dame 19 Lode Mining Claim in the following quarter sections(s):

<u>1/4</u>	<u>Section</u>	<u>Township</u>	<u>Range</u>	<u>Meridian</u>
Se	24	20 North	51 East	Mount Diablo
		20 North	51 East	Mount Diablo
				Mount Diablo
				Mount Diablo

in Eureka County, Nevada, on the 18<sup>th</sup> day of February, 2005

Name and mailing address of locator is: **Miranda U.S.A., Inc. (a Nevada Corporation)**  
5900 Philoree Lane  
Reno, Nevada  
89511

The Claim is approximately 1500 feet long and 600 feet wide, such that 10 feet are claimed in a East direction and 1490 feet in an West direction from the point of discovery (monument of location), at which the Notice of Location was posted, together with 300 feet on each side of the monument of location and center line of the Claim. The general course of the lode or vein is from the east to the west direction.

The number, location and markings on each corner monument- are as follows:

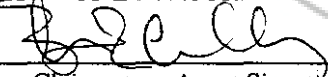
<u>Location</u>	<u>Markings</u>	<u>Description</u>
No. 1: Northeast Corner	NE Corner	1-1/2" x 1-1/2" x 4' wooden post
No. 2: Southeast Corner	SE Corner	1-1/2" x 1-1/2" x 4' wooden post
No. 3: Southwest Corner	SW Corner	1-1/2" x 1-1/2" x 4' wooden post
No. 4: Northwest Corner	NW Corner	1-1/2" x 1-1/2" x 4' wooden post

As erected on the ground, each corner monument is marked by scribed metal tags with the claim name and number and corner description as described above.

The work of location consisted of making a claim map as provided in NRS 517.040.

Dated this 20<sup>th</sup> day of April, 2005.

SIGNATURE OF LOCATOR:

By   
Owner, Claimant, or Agent Signature

Brian R Cellura  
Owner, Claimant, or Agent Name (printed)

Suggested Form - Nevada Division of Minerals (REV. 6/30/2003 LV)  
Nevada Lode Certificate of Location - NRS 517.050

198202

# Recorders Stamp

BOOK 412 PAGE 290  
OFFICIAL RECORDS  
RECORDED AT THE REQUEST OF  
MIRANDA U.S.A. INC  
2005 MAY 11 PM 1:27

EUREKA COUNTY, NEVADA  
M.N. REBALEATI, RECORDER  
FILE NO. 198203  
FEES \$20.50

## CERTIFICATE OF LOCATION LODE MINING CLAIM

### TO ALL WHOM IT MAY CONCERN:

The undersigned hereby certifies that he has caused to be located the  
Dame 20 Lode Mining Claim in the following quarter sections(s):

<u>1/4</u>	<u>Section</u>	<u>Township</u>	<u>Range</u>	<u>Meridian</u>
Se	24	20 North	51 East	Mount Diablo
		20 North	51 East	Mount Diablo
Sw	18	20 North	52 East	Mount Diablo
		20 North	52 East	Mount Diablo

in Eureka County, Nevada, on the 18<sup>th</sup> day of February, 2005

Name and mailing address of locator is: **Miranda U.S.A., Inc. (a Nevada Corporation)**  
5900 Philoree Lane  
Reno, Nevada  
89511

The Claim is approximately 1500 feet long and 600 feet wide, such that 10 feet are claimed in a West direction and 1490 feet in an East direction from the point of discovery (monument of location), at which the Notice of Location was posted, together with 300 feet on each side of the monument of location and center line of the Claim. The general course of the lode or vein is from the east to the west direction.

The number, location and markings on each corner monument- are as follows:

<u>Location</u>	<u>Markings</u>	<u>Description</u>
No. 1: Northeast Corner	NE Corner	1-1/2" x 1-1/2" x 4' wooden post
No. 2: Southeast Corner	SE Corner	1-1/2" x 1-1/2" x 4' wooden post
No. 3: Southwest Corner	SW Corner	1-1/2" x 1-1/2" x 4' wooden post
No. 4: Northwest Corner	NW Corner	1-1/2" x 1-1/2" x 4' wooden post

As erected on the ground, each corner monument is marked by scribed metal tags with the claim name and number and corner description as described above.

The work of location consisted of making a claim map as provided in NRS 517.040.

Dated this 20<sup>th</sup> day of April, 2005.

SIGNATURE OF LOCATOR:

By Brian R Cellura  
Owner, Claimant, or Agent Signature

Brian R Cellura  
Owner, Claimant, or Agent Name (printed)

Suggested Form - Nevada Division of Minerals (REV. 6/30/2003 LV)  
Nevada Lode Certificate of Location - NRS 517.050

198203

BOOK 412 PAGE 291  
OFFICIAL RECORDS  
RECORDED AT THE REQUEST OF  
MIRANDA USA INC  
2005 MAY 11 PM 1:27

EUREKA COUNTY, NEVADA  
M.N. REBALEATI, RECORDER  
FILE NO. FEES 20.50

198204

**CERTIFICATE OF LOCATION  
LODE MINING CLAIM**

**TO ALL WHOM IT MAY CONCERN:**

The undersigned hereby certifies that he has caused to be located the  
Dame 21 Lode Mining Claim in the following quarter sections(s):

<u>1/4</u>	<u>Section</u>	<u>Township</u>	<u>Range</u>	<u>Meridian</u>
Se	24	20 North	51 East	Mount Diablo
		20 North	51 East	Mount Diablo
				Mount Diablo
				Mount Diablo

in Eureka County, Nevada, on the 18<sup>th</sup> day of February, 2005

Name and mailing address of locator is: **Miranda U.S.A., Inc. (a Nevada Corporation)**  
5900 Philoree Lane  
Reno, Nevada  
89511

The Claim is approximately 1500 feet long and 600 feet wide, such that 10 feet are claimed in a East direction and 1490 feet in an West direction from the point of discovery (monument of location), at which the Notice of Location was posted, together with 300 feet on each side of the monument of location and center line of the Claim. The general course of the lode or vein is from the east to the west direction.

The number, location and markings on each corner monument- are as follows:

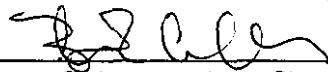
<u>Location</u>	<u>Markings</u>	<u>Description</u>
No. 1: Northeast Corner	NE Corner	1-1/2" x 1-1/2" x 4' wooden post
No. 2: Southeast Corner	SE Corner	1-1/2" x 1-1/2" x 4' wooden post
No. 3: Southwest Corner	SW Corner	1-1/2" x 1-1/2" x 4' wooden post
No. 4: Northwest Corner	NW Corner	1-1/2" x 1-1/2" x 4' wooden post

As erected on the ground, each corner monument is marked by scribed metal tags with the claim name and number and corner description as described above.

The work of location consisted of making a claim map as provided in NRS 517.040.

Dated this 20<sup>th</sup> day of April, 2005.

SIGNATURE OF LOCATOR:

By   
Owner, Claimant, or Agent Signature

Brian R Cellura  
Owner, Claimant, or Agent Name (printed)

Suggested Form - Nevada Division of Minerals (REV. 6/30/2003 LV)  
Nevada Lode Certificate of Location - NRS 517.050

198204

BOOK 412 PAGE 292  
OFFICIAL RECORDS  
RECORDED AT THE REQUEST OF  
MIRANDA U.S.A., INC.  
2005 MAY 11 PM 1:27

EUREKA COUNTY, NEVADA  
M.N. REBALEATI, RECORDER  
FILE NO. FEES \$20.50

198205

**CERTIFICATE OF LOCATION  
LODE MINING CLAIM**

**TO ALL WHOM IT MAY CONCERN:**

The undersigned hereby certifies that he has caused to be located the  
Dame 22 Lode Mining Claim in the following quarter sections(s):

<u>1/4</u>	<u>Section</u>	<u>Township</u>	<u>Range</u>	<u>Meridian</u>
Se	24	20 North	51 East	Mount Diablo
		20 North	51 East	Mount Diablo
Sw	18	20 North	52 East	Mount Diablo
		20 North	52 East	Mount Diablo

in Eureka County, Nevada, on the 18<sup>th</sup> day of February, 2005

Name and mailing address of locator is: **Miranda U.S.A., Inc. (a Nevada Corporation)**  
5900 Philoree Lane  
Reno, Nevada  
89511

The Claim is approximately 1500 feet long and 600 feet wide, such that 10 feet are claimed in a West direction and 1490 feet in an East direction from the point of discovery (monument of location), at which the Notice of Location was posted, together with 300 feet on each side of the monument of location and center line of the Claim. The general course of the lode or vein is from the east to the west direction.

The number, location and markings on each corner monument- are as follows:


<u>Location</u>	<u>Markings</u>	<u>Description</u>
No. 1: Northeast Corner	NE Corner	1-1/2" x 1-1/2" x 4' wooden post
No. 2: Southeast Corner	SE Corner	1-1/2" x 1-1/2" x 4' wooden post
No. 3: Southwest Corner	SW Corner	1-1/2" x 1-1/2" x 4' wooden post
No. 4: Northwest Corner	NW Corner	1-1/2" x 1-1/2" x 4' wooden post

As erected on the ground, each corner monument is marked by scribed metal tags with the claim name and number and corner description as described above.

The work of location consisted of making a claim map as provided in NRS 517.040.

Dated this 20<sup>th</sup> day of April, 2005.

SIGNATURE OF LOCATOR:

By   
Owner, Claimant, or Agent Signature

Brian R Cellura  
Owner, Claimant, or Agent Name (printed)

Suggested Form - Nevada Division of Minerals (REV. 6/30/2003 LV)  
Nevada Lode Certificate of Location - NRS 517.050

198205



BOOK 412 PAGE 293  
 OFFICIAL RECORDS  
 RECORDED AT THE REQUEST OF  
 MIRANDA U.S.A. INC  
 2005 MAY 11 PM 1:27  
 EUREKA COUNTY, NEVADA  
 M.N. REBALEATI, RECORDER  
 FILE NO. FEES 20.50

**CERTIFICATE OF LOCATION  
 LODGE MINING CLAIM**

**TO ALL WHOM IT MAY CONCERN:**

The undersigned hereby certifies that he has caused to be located the  
 Dame 23 Lodge Mining Claim in the following quarter sections(s):

<u>1/4</u>	<u>Section</u>	<u>Township</u>	<u>Range</u>	<u>Meridian</u>
Ne	24	20 North	51 East	Mount Diablo
Se	24	20 North	51 East	Mount Diablo
				Mount Diablo
				Mount Diablo

**198206**

in Eureka County, Nevada, on the 18<sup>th</sup> day of February, 2005

Name and mailing address of locator is: **Miranda U.S.A., Inc. (a Nevada Corporation)**  
 5900 Philoree Lane  
 Reno, Nevada  
 89511

The Claim is approximately 1500 feet long and 600 feet wide, such that 10 feet are claimed in a East direction and 1490 feet in an West direction from the point of discovery (monument of location), at which the Notice of Location was posted, together with 300 feet on each side of the monument of location and center line of the Claim. The general course of the lode or vein is from the east to the west direction.

The number, location and markings on each corner monument- are as follows:

<u>Location</u>	<u>Markings</u>	<u>Description</u>
No. 1: Northeast Corner	NE Corner	1-1/2" x 1-1/2" x 4' wooden post
No. 2: Southeast Corner	SE Corner	1-1/2" x 1-1/2" x 4' wooden post
No. 3: Southwest Corner	SW Corner	1-1/2" x 1-1/2" x 4' wooden post
No. 4: Northwest Corner	NW Corner	1-1/2" x 1-1/2" x 4' wooden post

As erected on the ground, each corner monument is marked by scribed metal tags with the claim name and number and corner description as described above.

The work of location consisted of making a claim map as provided in NRS 517.040.

Dated this 20<sup>th</sup> day of April, 2005.

SIGNATURE OF LOCATOR:

By Brian R Cellura  
 Owner, Claimant, or Agent Signature

Brian R Cellura  
 Owner, Claimant, or Agent Name (printed)

Suggested Form - Nevada Division of Minerals (REV. 6/30/2003 LV)  
 Nevada Lodge Certificate of Location - NRS 517.050

**198206**

# Recorders Stamp

BOOK 412 PAGE 294  
OFFICIAL RECORDS  
RECORDED AT THE REQUEST OF  
MIRANDA U.S.A. INC

2005 MAY 11 PM 1:27

EUREKA COUNTY, NEVADA  
M.N. REBALEATI, RECORDER  
FILE NO. FEES 20.50

198207

## CERTIFICATE OF LOCATION LODE MINING CLAIM

### TO ALL WHOM IT MAY CONCERN:

The undersigned hereby certifies that he has caused to be located the  
Dame 24 Lode Mining Claim in the following quarter sections(s):

<u>1/4</u>	<u>Section</u>	<u>Township</u>	<u>Range</u>	<u>Meridian</u>
Ne	24	20 North	51 East	Mount Diablo
Se	24	20 North	51 East	Mount Diablo
Nw	18	20 North	52 East	Mount Diablo
Sw	18	20 North	52 East	Mount Diablo

in Eureka County, Nevada, on the 18<sup>th</sup> day of February, 2005

Name and mailing address of locator is: **Miranda U.S.A., Inc. (a Nevada Corporation)**  
5900 Philoree Lane  
Reno, Nevada  
89511

The Claim is approximately 1500 feet long and 600 feet wide, such that 10 feet are claimed in a West direction and 1490 feet in an East direction from the point of discovery (monument of location), at which the Notice of Location was posted, together with 300 feet on each side of the monument of location and center line of the Claim. The general course of the lode or vein is from the east to the west direction.

The number, location and markings on each corner monument- are as follows:

<u>Location</u>	<u>Markings</u>	<u>Description</u>
No. 1: Northeast Corner	NE Corner	1-1/2" x 1-1/2" x 4' wooden post
No. 2: Southeast Corner	SE Corner	1-1/2" x 1-1/2" x 4' wooden post
No. 3: Southwest Corner	SW Corner	1-1/2" x 1-1/2" x 4' wooden post
No. 4: Northwest Corner	NW Corner	1-1/2" x 1-1/2" x 4' wooden post

As erected on the ground, each corner monument is marked by scribed metal tags with the claim name and number and corner description as described above.

The work of location consisted of making a claim map as provided in NRS 517.040.

Dated this 20<sup>th</sup> day of April, 2005.

### SIGNATURE OF LOCATOR:

By Brian R Cellura  
Owner, Claimant, or Agent Signature

**Brian R Cellura**  
Owner, Claimant, or Agent Name (printed)

Suggested Form - Nevada Division of Minerals (REV. 6/30/2003 LV)  
Nevada Lode Certificate of Location - NRS 517.050

198207

BOOK 412 PAGE 294

BOOK 412 PAGE 295  
 OFFICIAL RECORDS  
 RECORDED AT THE REQUEST OF  
 MIRANDA USA INC  
 2005 MAY 11 PM 1:27  
 EUREKA COUNTY, NEVADA  
 M.N. REBALEATI, RECORDER  
 FILE NO. FEES 20.50

**CERTIFICATE OF LOCATION  
 LODGE MINING CLAIM**

**TO ALL WHOM IT MAY CONCERN:**

The undersigned hereby certifies that he has caused to be located the  
 Dame 25 Lodge Mining Claim in the following quarter sections(s):

<u>1/4</u>	<u>Section</u>	<u>Township</u>	<u>Range</u>	<u>Meridian</u>
Ne	24	20 North	51 East	Mount Diablo
		20 North	51 East	Mount Diablo
				Mount Diablo
				Mount Diablo

in Eureka County, Nevada, on the 18<sup>th</sup> day of February, 2005

Name and mailing address of locator is: **Miranda U.S.A., Inc. (a Nevada Corporation)**  
 5900 Philoree Lane  
 Reno, Nevada  
 89511

The Claim is approximately 1500 feet long and 600 feet wide, such that 10 feet are claimed in a East direction and 1490 feet in an West direction from the point of discovery (monument of location), at which the Notice of Location was posted, together with 300 feet on each side of the monument of location and center line of the Claim. The general course of the lode or vein is from the east to the west direction.

The number, location and markings on each corner monument- are as follows:

<u>Location</u>	<u>Markings</u>	<u>Description</u>
No. 1: Northeast Corner	NE Corner	1-1/2" x 1-1/2" x 4' wooden post
No. 2: Southeast Corner	SE Corner	1-1/2" x 1-1/2" x 4' wooden post
No. 3: Southwest Corner	SW Corner	1-1/2" x 1-1/2" x 4' wooden post
No. 4: Northwest Corner	NW Corner	1-1/2" x 1-1/2" x 4' wooden post

As erected on the ground, each corner monument is marked by scribed metal tags with the claim name and number and corner description as described above.

The work of location consisted of making a claim map as provided in NRS 517.040.

Dated this 20<sup>th</sup> day of April, 2005.

SIGNATURE OF LOCATOR:

By Brian R Cellura  
 Owner, Claimant, or Agent Signature

Brian R Cellura  
 Owner, Claimant, or Agent Name (printed)

Suggested Form - Nevada Division of Minerals (REV. 6/30/2003 LV)  
 Nevada Lode Certificate of Location - NRS 517.050

**198208**

**CERTIFICATE OF LOCATION  
LODE MINING CLAIM**

**TO ALL WHOM IT MAY CONCERN:**

The undersigned hereby certifies that he has caused to be located the  
Dame 26 Lode Mining Claim in the following quarter sections(s):

<u>1/4</u>	<u>Section</u>	<u>Township</u>	<u>Range</u>	<u>Meridian</u>
Ne	24	20 North	51 East	Mount Diablo
		20 North	51 East	Mount Diablo
Nw	18	20 North	52 East	Mount Diablo
		20 North	52 East	Mount Diablo

in Eureka County, Nevada, on the 18<sup>th</sup> day of February, 2005

Name and mailing address of locator is: **Miranda U.S.A., Inc. (a Nevada Corporation)**  
5900 Philoree Lane  
Reno, Nevada  
89511

The Claim is approximately 1500 feet long and 600 feet wide, such that 10 feet are claimed in a West direction and 1490 feet in an East direction from the point of discovery (monument of location), at which the Notice of Location was posted, together with 300 feet on each side of the monument of location and center line of the Claim. The general course of the lode or vein is from the east to the west direction.

The number, location and markings on each corner monument- are as follows:

<u>Location</u>	<u>Markings</u>	<u>Description</u>
No. 1: Northeast Corner	NE Corner	1-1/2" x 1-1/2" x 4' wooden post
No. 2: Southeast Corner	SE Corner	1-1/2" x 1-1/2" x 4' wooden post
No. 3: Southwest Corner	SW Corner	1-1/2" x 1-1/2" x 4' wooden post
No. 4: Northwest Corner	NW Corner	1-1/2" x 1-1/2" x 4' wooden post

As erected on the ground, each corner monument is marked by scribed metal tags with the claim name and number and corner description as described above.

The work of location consisted of making a claim map as provided in NRS 517.040.

Dated this 20<sup>th</sup> day of April, 2005.

SIGNATURE OF LOCATOR:

By Brian R Cellura  
Owner, Claimant, or Agent Signature

Brian R Cellura  
Owner, Claimant, or Agent Name (printed)

Suggested Form - Nevada Division of Minerals (REV. 6/30/2003 LV)  
Nevada Lode Certificate of Location - NRS 517.050

BOOK 412 PAGE 296  
OFFICIAL RECORDS  
RECORDED AT THE REQUEST OF  
MIRANDA USA INC  
2005 MAY 11 PM 1:27  
EUREKA COUNTY, NEVADA  
M.N. REBALEATI, RECORDER  
FILE NO. 198209  
FEES 20.50

198209

BOOK 412 PAGE 297  
 OFFICIAL RECORDS  
 RECORDED AT THE REQUEST OF  
 MIRANDA U.S.A. INC.  
 2005 MAY 11 PM 1:27  
 EUREKA COUNTY, NEVADA  
 M.H. REBALEATI, RECORDER  
 FILE NO. FEES 20.50

**CERTIFICATE OF LOCATION  
 LODE MINING CLAIM**

**TO ALL WHOM IT MAY CONCERN:**

The undersigned hereby certifies that he has caused to be located the  
 Dame 27 Lode Mining Claim in the following quarter sections(s):

<u>1/4</u>	<u>Section</u>	<u>Township</u>	<u>Range</u>	<u>Meridian</u>
Ne	24	20 North	51 East	Mount Diablo
		20 North	51 East	Mount Diablo
				Mount Diablo
				Mount Diablo

**198210**

in Eureka County, Nevada, on the 18<sup>th</sup> day of February, 2005

Name and mailing address of locator is: **Miranda U.S.A., Inc. (a Nevada Corporation)**  
 5900 Philoree Lane  
 Reno, Nevada  
 89511

The Claim is approximately 1500 feet long and 600 feet wide, such that 10 feet are claimed in a East direction and 1490 feet in an West direction from the point of discovery (monument of location), at which the Notice of Location was posted, together with 300 feet on each side of the monument of location and center line of the Claim. The general course of the lode or vein is from the east to the west direction.

The number, location and markings on each corner monument- are as follows:


<u>Location</u>	<u>Markings</u>	<u>Description</u>
No. 1: Northeast Corner	NE Corner	1-1/2" x 1-1/2" x 4' wooden post
No. 2: Southeast Corner	SE Corner	1-1/2" x 1-1/2" x 4' wooden post
No. 3: Southwest Corner	SW Corner	1-1/2" x 1-1/2" x 4' wooden post
No. 4: Northwest Corner	NW Corner	1-1/2" x 1-1/2" x 4' wooden post

As erected on the ground, each corner monument is marked by scribed metal tags with the claim name and number and corner description as described above.

The work of location consisted of making a claim map as provided in NRS 517.040.

Dated this 20<sup>th</sup> day of April, 2005.

SIGNATURE OF LOCATOR:

By   
 Owner, Claimant, or Agent Signature

Brian R Cellura  
 Owner, Claimant, or Agent Name (printed)

Suggested Form - Nevada Division of Minerals (REV. 6/30/2003 LV)  
 Nevada Lode Certificate of Location - NRS 517.050

**CERTIFICATE OF LOCATION  
LODE MINING CLAIM**

**TO ALL WHOM IT MAY CONCERN:**

The undersigned hereby certifies that he has caused to be located the  
Dame 28 Lode Mining Claim in the following quarter sections(s):

<u>1/4</u>	<u>Section</u>	<u>Township</u>	<u>Range</u>	<u>Meridian</u>
Ne	24	20 North	51 East	Mount Diablo
		20 North	51 East	Mount Diablo
Nw	18	20 North	52 East	Mount Diablo
		20 North	52 East	Mount Diablo

in Eureka County, Nevada, on the 18<sup>th</sup> day of February, 2005

Name and mailing address of locator is: **Miranda U.S.A., Inc. (a Nevada Corporation)**  
5900 Philoree Lane  
Reno, Nevada  
89511

The Claim is approximately 1500 feet long and 600 feet wide, such that 10 feet are claimed in a West direction and 1490 feet in an East direction from the point of discovery (monument of location), at which the Notice of Location was posted, together with 300 feet on each side of the monument of location and center line of the Claim. The general course of the lode or vein is from the east to the west direction.

The number, location and markings on each corner monument- are as follows:

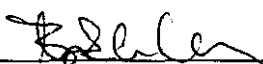
<u>Location</u>	<u>Markings</u>	<u>Description</u>
No. 1: Northeast Corner	NE Corner	1-1/2" x 1-1/2" x 4' wooden post
No. 2: Southeast Corner	SE Corner	1-1/2" x 1-1/2" x 4' wooden post
No. 3: Southwest Corner	SW Corner	1-1/2" x 1-1/2" x 4' wooden post
No. 4: Northwest Corner	NW Corner	1-1/2" x 1-1/2" x 4' wooden post

As erected on the ground, each corner monument is marked by scribed metal tags with the claim name and number and corner description as described above.

The work of location consisted of making a claim map as provided in NRS 517.040.

Dated this 20<sup>th</sup> day of April, 2005.

SIGNATURE OF LOCATOR:

By   
Owner, Claimant, or Agent Signature

Brian R Cellura  
Owner, Claimant, or Agent Name (printed)

Suggested Form - Nevada Division of Minerals (REV. 6/30/2003 LV)  
Nevada Lode Certificate of Location - NRS 517.050

**198211**

BOOK 412 PAGE 298  
OFFICIAL RECORDS  
RECORDED AT THE REQUEST OF  
MIRANDA U.S.A. INC  
2005 MAY 11 PM 1:27  
EUREKA COUNTY, NEVADA  
M.N. REBALEATI, RECORDER  
FILE NO.  
FEES 20.50

**198211**

BOOK 412 PAGE 299  
OFFICIAL RECORDS  
RECORDED AT THE REQUEST OF  
MIRANDA U.S.A. INC.

2005 MAY 11 PM 1:27

EUREKA COUNTY, NEVADA  
M.N. REBALEATI, RECORDER  
FILE NO. FEES 20.50

198212

**CERTIFICATE OF LOCATION  
LODE MINING CLAIM**

**TO ALL WHOM IT MAY CONCERN:**

The undersigned hereby certifies that he has caused to be located the  
Dame 29 Lode Mining Claim in the following quarter sections(s):

<u>1/4</u>	<u>Section</u>	<u>Township</u>	<u>Range</u>	<u>Meridian</u>
Ne	24	20 North	51 East	Mount Diablo
		20 North	51 East	Mount Diablo
				Mount Diablo
				Mount Diablo

in Eureka County, Nevada, on the 18<sup>th</sup> day of February, 2005

Name and mailing address of locator is: **Miranda U.S.A., Inc. (a Nevada Corporation)**  
5900 Philoree Lane  
Reno, Nevada  
89511

The Claim is approximately 1500 feet long and 600 feet wide, such that 10 feet are claimed in a East direction and 1490 feet in an West direction from the point of discovery (monument of location), at which the Notice of Location was posted, together with 300 feet on each side of the monument of location and center line of the Claim. The general course of the lode or vein is from the east to the west direction.

The number, location and markings on each corner monument- are as follows:

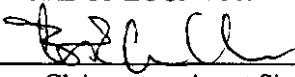
<u>Location</u>	<u>Markings</u>	<u>Description</u>
No. 1: Northeast Corner	NE Corner	1-1/2" x 1-1/2" x 4' wooden post
No. 2: Southeast Corner	SE Corner	1-1/2" x 1-1/2" x 4' wooden post
No. 3: Southwest Corner	SW Corner	1-1/2" x 1-1/2" x 4' wooden post
No. 4: Northwest Corner	NW Corner	1-1/2" x 1-1/2" x 4' wooden post

As erected on the ground, each corner monument is marked by scribed metal tags with the claim name and number and corner description as described above.

The work of location consisted of making a claim map as provided in NRS 517.040.

Dated this 20<sup>th</sup> day of April, 2005.

SIGNATURE OF LOCATOR:

By   
Owner, Claimant, or Agent Signature

Brian R Cellura  
Owner, Claimant, or Agent Name (printed)

Suggested Form - Nevada Division of Minerals (REV. 6/30/2003 LV)  
Nevada Lode Certificate of Location - NRS 517.050

198212



BOOK 412 PAGE 300  
OFFICIAL RECORDS  
RECORDED AT THE REQUEST OF  
MIRANDA U.S.A. INC

2005 MAY 11 PM 1:27

EUREKA COUNTY, NEVADA  
M.N. REBALEATI, RECORDER  
FILE NO. FEES \$20.50

198213

**CERTIFICATE OF LOCATION  
LODE MINING CLAIM**

**TO ALL WHOM IT MAY CONCERN:**

The undersigned hereby certifies that he has caused to be located the  
Dame 30 Lode Mining Claim in the following quarter sections(s):

<u>1/4</u>	<u>Section</u>	<u>Township</u>	<u>Range</u>	<u>Meridian</u>
Ne	24	20 North	51 East	Mount Diablo
		20 North	51 East	Mount Diablo
Nw	18	20 North	52 East	Mount Diablo
		20 North	52 East	Mount Diablo

in Eureka County, Nevada, on the 18<sup>th</sup> day of February, 2005

Name and mailing address of locator is: **Miranda U.S.A., Inc. (a Nevada Corporation)**  
5900 Philoree Lane  
Reno, Nevada  
89511

The Claim is approximately 1500 feet long and 600 feet wide, such that 10 feet are claimed in a West direction and 1490 feet in an East direction from the point of discovery (monument of location), at which the Notice of Location was posted, together with 300 feet on each side of the monument of location and center line of the Claim. The general course of the lode or vein is from the east to the west direction.

The number, location and markings on each corner monument- are as follows:

<u>Location</u>	<u>Markings</u>	<u>Description</u>
No. 1: Northeast Corner	NE Corner	1-1/2" x 1-1/2" x 4' wooden post
No. 2: Southeast Corner	SE Corner	1-1/2" x 1-1/2" x 4' wooden post
No. 3: Southwest Corner	SW Corner	1-1/2" x 1-1/2" x 4' wooden post
No. 4: Northwest Corner	NW Corner	1-1/2" x 1-1/2" x 4' wooden post

As erected on the ground, each corner monument is marked by scribed metal tags with the claim name and number and corner description as described above.

The work of location consisted of making a claim map as provided in NRS 517.040.

Dated this 20<sup>th</sup> day of April, 2005.

SIGNATURE OF LOCATOR:

By Brian R Cellura  
Owner, Claimant, or Agent Signature

Brian R Cellura  
Owner, Claimant, or Agent Name (printed)

Suggested Form - Nevada Division of Minerals (REV. 6/30/2003 LV)  
Nevada Lode Certificate of Location - NRS 517.050

198213

# Recorders Stamp

BOOK 412 PAGE 301  
OFFICIAL RECORDS  
RECORDED AT THE REQUEST OF  
MIRANDA USA INC  
2005 MAY 11 PM 1:27

EUREKA COUNTY, NEVADA  
M.N. REBALEATI, RECORDER  
FILE NO 198214  
FEES 20.50

## CERTIFICATE OF LOCATION LODE MINING CLAIM

### TO ALL WHOM IT MAY CONCERN:

The undersigned hereby certifies that he has caused to be located the  
Dame 31 Lode Mining Claim in the following quarter sections(s):

<u>1/4</u>	<u>Section</u>	<u>Township</u>	<u>Range</u>	<u>Meridian</u>
Ne	24	20 North	51 East	Mount Diablo
Se	13	20 North	51 East	Mount Diablo
				Mount Diablo
				Mount Diablo

in Eureka County, Nevada, on the 18<sup>th</sup> day of February, 2005

Name and mailing address of locator is: **Miranda U.S.A., Inc. (a Nevada Corporation)**  
5900 Philoree Lane  
Reno, Nevada  
89511

The Claim is approximately 1500 feet long and 600 feet wide, such that 10 feet are claimed in a East direction and 1490 feet in an West direction from the point of discovery (monument of location), at which the Notice of Location was posted, together with 300 feet on each side of the monument of location and center line of the Claim. The general course of the lode or vein is from the east to the west direction.

The number, location and markings on each corner monument- are as follows:

<u>Location</u>	<u>Markings</u>	<u>Description</u>
No. 1: Northeast Corner	NE Corner	1-1/2" x 1-1/2" x 4' wooden post
No. 2: Southeast Corner	SE Corner	1-1/2" x 1-1/2" x 4' wooden post
No. 3: Southwest Corner	SW Corner	1-1/2" x 1-1/2" x 4' wooden post
No. 4: Northwest Corner	NW Corner	1-1/2" x 1-1/2" x 4' wooden post

As erected on the ground, each corner monument is marked by scribed metal tags with the claim name and number and corner description as described above.

The work of location consisted of making a claim map as provided in NRS 517.040.

Dated this 20<sup>th</sup> day of April, 2005.

### SIGNATURE OF LOCATOR:

By Brian R Cellura  
Owner, Claimant, or Agent Signature

Brian R Cellura  
Owner, Claimant, or Agent Name (printed)

Suggested Form - Nevada Division of Minerals (REV. 6/30/2003 LV)  
Nevada Lode Certificate of Location - NRS 517.050

198214

BOOK 412 PAGE 301

BOOK 412 PAGE 302  
 OFFICIAL RECORDS  
 RECORDED AT THE REQUEST OF  
 MIRANDA U.S.A. INC  
 2005 MAY 11 PM 1:27  
 EUREKA COUNTY, NEVADA  
 M.N. REBALEATI, RECORDER  
 FILE NO. FEES 20.50

**CERTIFICATE OF LOCATION  
 LODGE MINING CLAIM**

**TO ALL WHOM IT MAY CONCERN:**

The undersigned hereby certifies that he has caused to be located the  
 Dame 32 Lodge Mining Claim in the following quarter sections(s):

<u>1/4</u>	<u>Section</u>	<u>Township</u>	<u>Range</u>	<u>Meridian</u>
Ne	24	20 North	51 East	Mount Diablo
Se	13	20 North	51 East	Mount Diablo
Nw	18	20 North	52 East	Mount Diablo
Sw	7	20 North	52 East	Mount Diablo

**198215**

in Eureka County, Nevada, on the 18<sup>th</sup> day of February, 2005

Name and mailing address of locator is: **Miranda U.S.A., Inc. (a Nevada Corporation)**  
 5900 Philoree Lane  
 Reno, Nevada  
 89511

The Claim is approximately 1500 feet long and 600 feet wide, such that 10 feet are claimed in a West direction and 1490 feet in an East direction from the point of discovery (monument of location), at which the Notice of Location was posted, together with 300 feet on each side of the monument of location and center line of the Claim. The general course of the lode or vein is from the east to the west direction.

The number, location and markings on each corner monument- are as follows:

<u>Location</u>	<u>Markings</u>	<u>Description</u>
No. 1: Northeast Corner	NE Corner	1-1/2" x 1-1/2" x 4' wooden post
No. 2: Southeast Corner	SE Corner	1-1/2" x 1-1/2" x 4' wooden post
No. 3: Southwest Corner	SW Corner	1-1/2" x 1-1/2" x 4' wooden post
No. 4: Northwest Corner	NW Corner	1-1/2" x 1-1/2" x 4' wooden post

As erected on the ground, each corner monument is marked by scribed metal tags with the claim name and number and corner description as described above.

The work of location consisted of making a claim map as provided in NRS 517.040.

Dated this 20<sup>th</sup> day of April, 2005.

SIGNATURE OF LOCATOR:

By Brian R Cellura  
 Owner, Claimant, or Agent Signature

Brian R Cellura  
 Owner, Claimant, or Agent Name (printed)

Suggested Form - Nevada Division of Minerals (REV. 6/30/2003 LV)  
 Nevada Lode Certificate of Location - NRS 517.050

**198215**

BOOK 412 PAGE 303  
OFFICIAL RECORDS  
RECORDED AT THE REQUEST OF  
MIRANDA USA INC  
2005 MAY 11 PM 1:27

EUREKA COUNTY, NEVADA  
M.H. REBALEATI, RECORDER  
FILE NO. FEES \$20.50

**CERTIFICATE OF LOCATION  
LODE MINING CLAIM**

**TO ALL WHOM IT MAY CONCERN:**

The undersigned hereby certifies that he has caused to be located the  
Dame 33 Lode Mining Claim in the following quarter sections(s):

<u>1/4</u>	<u>Section</u>	<u>Township</u>	<u>Range</u>	<u>Meridian</u>
Sw	25	20 North	51 East	Mount Diablo
		20 North	51 East	Mount Diablo
				Mount Diablo
				Mount Diablo

**198216**

in Eureka County, Nevada, on the 18<sup>th</sup> day of February, 2005

Name and mailing address of locator is: **Miranda U.S.A., Inc. (a Nevada Corporation)**  
5900 Philoree Lane  
Reno, Nevada  
89511

The Claim is approximately 1500 feet long and 600 feet wide, such that 10 feet are claimed in a East direction and 1490 feet in an West direction from the point of discovery (monument of location), at which the Notice of Location was posted, together with 300 feet on each side of the monument of location and center line of the Claim. The general course of the lode or vein is from the east to the west direction.

The number, location and markings on each corner monument- are as follows:

<u>Location</u>	<u>Markings</u>	<u>Description</u>
No. 1: Northeast Corner	NE Corner	1-1/2" x 1-1/2" x 4' wooden post
No. 2: Southeast Corner	SE Corner	1-1/2" x 1-1/2" x 4' wooden post
No. 3: Southwest Corner	SW Corner	1-1/2" x 1-1/2" x 4' wooden post
No. 4: Northwest Corner	NW Corner	1-1/2" x 1-1/2" x 4' wooden post

As erected on the ground, each corner monument is marked by scribed metal tags with the claim name and number and corner description as described above.

The work of location consisted of making a claim map as provided in NRS 517.040.

Dated this 20<sup>th</sup> day of April, 2005.

SIGNATURE OF LOCATOR:

By Brian R Cellura  
Owner, Claimant, or Agent Signature

Brian R Cellura  
Owner, Claimant, or Agent Name (printed)

Suggested Form - Nevada Division of Minerals (REV. 6/30/2003 LV)  
Nevada Lode Certificate of Location - NRS 517.050

**198216**

BOOK 412 PAGE 303

BOOK 412 PAGE 304  
 OFFICIAL RECORDS  
 RECORDED AT THE REQUEST OF  
 MIRANDA U.S.A. INC  
 2005 MAY 11 PM 1:28  
 EUREKA COUNTY, NEVADA  
 M.N. REBALEATI, RECORDER  
 FILE NO. FEES \$20.50

**CERTIFICATE OF LOCATION  
 LODE MINING CLAIM**

**TO ALL WHOM IT MAY CONCERN:**

The undersigned hereby certifies that he has caused to be located the  
 Dame 34 Lode Mining Claim in the following quarter sections(s):

<u>1/4</u>	<u>Section</u>	<u>Township</u>	<u>Range</u>	<u>Meridian</u>
Sw	25	20 North	51 East	Mount Diablo
Se	25	20 North	51 East	Mount Diablo
				Mount Diablo
				Mount Diablo

**198217**

in Eureka County, Nevada, on the 18<sup>th</sup> day of February, 2005

Name and mailing address of locator is: **Miranda U.S.A., Inc. (a Nevada Corporation)**  
 5900 Philoree Lane  
 Reno, Nevada  
 89511

The Claim is approximately 1500 feet long and 600 feet wide, such that 10 feet are claimed in a West direction and 1490 feet in an East direction from the point of discovery (monument of location), at which the Notice of Location was posted, together with 300 feet on each side of the monument of location and center line of the Claim. The general course of the lode or vein is from the east to the west direction.

The number, location and markings on each corner monument- are as follows:

<u>Location</u>	<u>Markings</u>	<u>Description</u>
No. 1: Northeast Corner	NE Corner	1-1/2" x 1-1/2" x 4' wooden post
No. 2: Southeast Corner	SE Corner	1-1/2" x 1-1/2" x 4' wooden post
No. 3: Southwest Corner	SW Corner	1-1/2" x 1-1/2" x 4' wooden post
No. 4: Northwest Corner	NW Corner	1-1/2" x 1-1/2" x 4' wooden post

As erected on the ground, each corner monument is marked by scribed metal tags with the claim name and number and corner description as described above.

The work of location consisted of making a claim map as provided in NRS 517.040.

Dated this 20<sup>th</sup> day of April, 2005.

SIGNATURE OF LOCATOR:

By Brian R Cellura  
 Owner, Claimant, or Agent Signature

Brian R Cellura  
 Owner, Claimant, or Agent Name (printed)

Suggested Form - Nevada Division of Minerals (REV. 6/30/2003 LV)  
 Nevada Lode Certificate of Location - NRS 517.050

**198217**

# Recorders Stamp

BOOK 412 PAGE 305  
OFFICIAL RECORDS  
RECORDED AT THE REQUEST OF  
MIRANDA USA INC  
2005 MAY 11 PM 1:28  
EUREKA COUNTY, NEVADA  
M.N. REBALEATI, RECORDER  
FILE NO. FEES 20.50

## CERTIFICATE OF LOCATION LODE MINING CLAIM

### TO ALL WHOM IT MAY CONCERN:

The undersigned hereby certifies that he has caused to be located the  
Dame 35 Lode Mining Claim in the following quarter sections(s):

<u>1/4</u>	<u>Section</u>	<u>Township</u>	<u>Range</u>	<u>Meridian</u>
Sw	25	20 North	51 East	Mount Diablo
		20 North	51 East	Mount Diablo
				Mount Diablo
				Mount Diablo

198218

in Eureka County, Nevada, on the 18<sup>th</sup> day of February, 2005

Name and mailing address of locator is: **Miranda U.S.A., Inc. (a Nevada Corporation)**  
5900 Philoree Lane  
Reno, Nevada  
89511

The Claim is approximately 1500 feet long and 600 feet wide, such that 10 feet are claimed in a East direction and 1490 feet in an West direction from the point of discovery (monument of location), at which the Notice of Location was posted, together with 300 feet on each side of the monument of location and center line of the Claim. The general course of the lode or vein is from the east to the west direction.

The number, location and markings on each corner monument- are as follows:

<u>Location</u>	<u>Markings</u>	<u>Description</u>
No. 1: Northeast Corner	NE Corner	1-1/2" x 1-1/2" x 4' wooden post
No. 2: Southeast Corner	SE Corner	1-1/2" x 1-1/2" x 4' wooden post
No. 3: Southwest Corner	SW Corner	1-1/2" x 1-1/2" x 4' wooden post
No. 4: Northwest Corner	NW Corner	1-1/2" x 1-1/2" x 4' wooden post

As erected on the ground, each corner monument is marked by scribed metal tags with the claim name and number and corner description as described above.

The work of location consisted of making a claim map as provided in NRS 517.040.

Dated this 20<sup>th</sup> day of April, 2005.

SIGNATURE OF LOCATOR:

By Brian R Cellura  
Owner, Claimant, or Agent Signature

Brian R Cellura  
Owner, Claimant, or Agent Name (printed)

Suggested Form - Nevada Division of Minerals (REV. 6/30/2003 LV)  
Nevada Lode Certificate of Location - NRS 517.050

198218

BOOK 412 PAGE 305

BOOK 412 PAGE 306  
 OFFICIAL RECORDS  
 RECORDED AT THE REQUEST OF  
 MIRANDA USA INC  
 2005 MAY 11 PM 1:28  
 EUREKA COUNTY, NEVADA  
 M.N. REBALEATI, RECORDER  
 FILE NO. FEES 20.50

**CERTIFICATE OF LOCATION  
 LODE MINING CLAIM**

**TO ALL WHOM IT MAY CONCERN:**

The undersigned hereby certifies that he has caused to be located the  
 Dame 36 Lode Mining Claim in the following quarter sections(s):

<u>1/4</u>	<u>Section</u>	<u>Township</u>	<u>Range</u>	<u>Meridian</u>
Sw	25	20 North	51 East	Mount Diablo
Se	25	20 North	51 East	Mount Diablo
				Mount Diablo
				Mount Diablo

**198219**

in Eureka County, Nevada, on the 18<sup>th</sup> day of February, 2005

Name and mailing address of locator is: **Miranda U.S.A., Inc. (a Nevada Corporation)**  
 5900 Philoree Lane  
 Reno, Nevada  
 89511

The Claim is approximately 1500 feet long and 600 feet wide, such that 10 feet are claimed in a West direction and 1490 feet in an East direction from the point of discovery (monument of location), at which the Notice of Location was posted, together with 300 feet on each side of the monument of location and center line of the Claim. The general course of the lode or vein is from the east to the west direction.

The number, location and markings on each corner monument- are as follows:

<u>Location</u>	<u>Markings</u>	<u>Description</u>
No. 1: Northeast Corner	NE Corner	1-1/2" x 1-1/2" x 4' wooden post
No. 2: Southeast Corner	SE Corner	1-1/2" x 1-1/2" x 4' wooden post
No. 3: Southwest Corner	SW Corner	1-1/2" x 1-1/2" x 4' wooden post
No. 4: Northwest Corner	NW Corner	1-1/2" x 1-1/2" x 4' wooden post

As erected on the ground, each corner monument is marked by scribed metal tags with the claim name and number and corner description as described above.

The work of location consisted of making a claim map as provided in NRS 517.040.

Dated this 20<sup>th</sup> day of April, 2005.

SIGNATURE OF LOCATOR:

By Brian R Cellura  
 Owner, Claimant, or Agent Signature

Brian R Cellura  
 Owner, Claimant, or Agent Name (printed)

Suggested Form - Nevada Division of Minerals (REV. 6/30/2003 LV)  
 Nevada Lode Certificate of Location - NRS 517.050

**198219**



# Recorders Stamp

BOOK 412 PAGE 307  
OFFICIAL RECORDS  
RECORDED AT THE REQUEST OF  
MIRANDA USA INC

2005 MAY 11 PM 1:28

EUREKA COUNTY, NEVADA  
M.H. REBALEATI, RECORDER  
FILE NO. FEES \$20.50

## CERTIFICATE OF LOCATION LODE MINING CLAIM

### TO ALL WHOM IT MAY CONCERN:

The undersigned hereby certifies that he has caused to be located the  
Dame 37 Lode Mining Claim in the following quarter sections(s):

<u>1/4</u>	<u>Section</u>	<u>Township</u>	<u>Range</u>	<u>Meridian</u>
Sw	25	20 North	51 East	Mount Diablo
Nw	25	20 North	51 East	Mount Diablo
				Mount Diablo
				Mount Diablo

**198220**

in Eureka County, Nevada, on the 18<sup>th</sup> day of February, 2005

Name and mailing address of locator is: **Miranda U.S.A., Inc. (a Nevada Corporation)**  
5900 Philoree Lane  
Reno, Nevada  
89511

The Claim is approximately 1500 feet long and 600 feet wide, such that 10 feet are claimed in a East direction and 1490 feet in an West direction from the point of discovery (monument of location), at which the Notice of Location was posted, together with 300 feet on each side of the monument of location and center line of the Claim. The general course of the lode or vein is from the east to the west direction.

The number, location and markings on each corner monument- are as follows:

<u>Location</u>	<u>Markings</u>	<u>Description</u>
No. 1: Northeast Corner	NE Corner	1-1/2" x 1-1/2" x 4' wooden post
No. 2: Southeast Corner	SE Corner	1-1/2" x 1-1/2" x 4' wooden post
No. 3: Southwest Corner	SW Corner	1-1/2" x 1-1/2" x 4' wooden post
No. 4: Northwest Corner	NW Corner	1-1/2" x 1-1/2" x 4' wooden post

As erected on the ground, each corner monument is marked by scribed metal tags with the claim name and number and corner description as described above.

The work of location consisted of making a claim map as provided in NRS 517.040.

Dated this 20<sup>th</sup> day of April, 2005.

### SIGNATURE OF LOCATOR:

By Brian R Cellura  
Owner, Claimant, or Agent Signature

Brian R Cellura  
Owner, Claimant, or Agent Name (printed)

Suggested Form - Nevada Division of Minerals (REV. 6/30/2003 LV)  
Nevada Lode Certificate of Location - NRS 517.050

**198220**

BOOK 412 PAGE 307

BOOK 412 PAGE 308  
 OFFICIAL RECORDS  
 RECORDED AT THE REQUEST OF  
 2005 MAY 11 PM 1:28  
 EUREKA COUNTY, NEVADA  
 M.N. REBALEATI, RECORDER  
 FILE NO. FEES 20.50

**CERTIFICATE OF LOCATION  
 LODE MINING CLAIM**

**TO ALL WHOM IT MAY CONCERN:**

The undersigned hereby certifies that he has caused to be located the  
 Dame 38 Lode Mining Claim in the following quarter sections(s):

<u>1/4</u>	<u>Section</u>	<u>Township</u>	<u>Range</u>	<u>Meridian</u>
Sw	25	20 North	51 East	Mount Diablo
Nw	25	20 North	51 East	Mount Diablo
Se	25	20 North	51 East	Mount Diablo
Ne	25	20 North	51 East	Mount Diablo

**198221**

in Eureka County, Nevada, on the 18<sup>th</sup> day of February, 2005

Name and mailing address of locator is: **Miranda U.S.A., Inc. (a Nevada Corporation)**  
 5900 Philoree Lane  
 Reno, Nevada  
 89511

The Claim is approximately 1500 feet long and 600 feet wide, such that 10 feet are claimed in a West direction and 1490 feet in an East direction from the point of discovery (monument of location), at which the Notice of Location was posted, together with 300 feet on each side of the monument of location and center line of the Claim. The general course of the lode or vein is from the east to the west direction.

The number, location and markings on each corner monument- are as follows:

<u>Location</u>	<u>Markings</u>	<u>Description</u>
No. 1: Northeast Corner	NE Corner	1-1/2" x 1-1/2" x 4' wooden post
No. 2: Southeast Corner	SE Corner	1-1/2" x 1-1/2" x 4' wooden post
No. 3: Southwest Corner	SW Corner	1-1/2" x 1-1/2" x 4' wooden post
No. 4: Northwest Corner	NW Corner	1-1/2" x 1-1/2" x 4' wooden post

As erected on the ground, each corner monument is marked by scribed metal tags with the claim name and number and corner description as described above.

The work of location consisted of making a claim map as provided in NRS 517.040.

Dated this 20<sup>th</sup> day of April, 2005.

SIGNATURE OF LOCATOR:

By Brian R Cellura  
 Owner, Claimant, or Agent Signature

Brian R Cellura  
 Owner, Claimant, or Agent Name (printed)

Suggested Form - Nevada Division of Minerals (REV. 6/30/2003 LV)  
 Nevada Lode Certificate of Location - NRS 517.050

**198221**

BOOK 412 PAGE 309  
 OFFICIAL RECORDS  
 RECORDED AT THE REQUEST OF  
 MIRANDA USA INC  
 2005 MAY 11 PM 1:28  
 EUREKA COUNTY, NEVADA  
 M.N. REBALEATI, RECORDER  
 FILE NO. 198222  
 FEES \$20.50

**CERTIFICATE OF LOCATION  
 LODE MINING CLAIM**

**TO ALL WHOM IT MAY CONCERN:**

The undersigned hereby certifies that he has caused to be located the  
 Dame 39 Lode Mining Claim in the following quarter sections(s):

<u>1/4</u>	<u>Section</u>	<u>Township</u>	<u>Range</u>	<u>Meridian</u>
Nw	25	20 North	51 East	Mount Diablo
		20 North	51 East	Mount Diablo
				Mount Diablo
				Mount Diablo

in Eureka County, Nevada, on the 18<sup>th</sup> day of February, 2005

Name and mailing address of locator is: **Miranda U.S.A., Inc. (a Nevada Corporation)**  
 5900 Philoree Lane  
 Reno, Nevada  
 89511

The Claim is approximately 1500 feet long and 600 feet wide, such that 10 feet are claimed in a East direction and 1490 feet in an West direction from the point of discovery (monument of location), at which the Notice of Location was posted, together with 300 feet on each side of the monument of location and center line of the Claim. The general course of the lode or vein is from the east to the west direction.

The number, location and markings on each corner monument- are as follows:

<u>Location</u>	<u>Markings</u>	<u>Description</u>
No. 1: Northeast Corner	NE Corner	1-1/2" x 1-1/2" x 4' wooden post
No. 2: Southeast Corner	SE Corner	1-1/2" x 1-1/2" x 4' wooden post
No. 3: Southwest Corner	SW Corner	1-1/2" x 1-1/2" x 4' wooden post
No. 4: Northwest Corner	NW Corner	1-1/2" x 1-1/2" x 4' wooden post

As erected on the ground, each corner monument is marked by scribed metal tags with the claim name and number and corner description as described above.

The work of location consisted of making a claim map as provided in NRS 517.040.

Dated this 20<sup>th</sup> day of April, 2005.

SIGNATURE OF LOCATOR:

By Brian R Cellura  
 Owner, Claimant, or Agent Signature

Brian R Cellura  
 Owner, Claimant, or Agent Name (printed)

Suggested Form - Nevada Division of Minerals (REV. 6/30/2003 LV)  
 Nevada Lode Certificate of Location - NRS 517.050

198222

**CERTIFICATE OF LOCATION  
LODE MINING CLAIM**

**TO ALL WHOM IT MAY CONCERN:**

The undersigned hereby certifies that he has caused to be located the  
Dame 40 Lode Mining Claim in the following quarter sections(s):

<u>1/4</u>	<u>Section</u>	<u>Township</u>	<u>Range</u>	<u>Meridian</u>
Nw	25	20 North	51 East	Mount Diablo
Ne	25	20 North	51 East	Mount Diablo
				Mount Diablo
				Mount Diablo

in Eureka County, Nevada, on the 18<sup>th</sup> day of February, 2005

Name and mailing address of locator is: **Miranda U.S.A., Inc. (a Nevada Corporation)**  
5900 Philoree Lane  
Reno, Nevada  
89511

The Claim is approximately 1500 feet long and 600 feet wide, such that 10 feet are claimed in a West direction and 1490 feet in an East direction from the point of discovery (monument of location), at which the Notice of Location was posted, together with 300 feet on each side of the monument of location and center line of the Claim. The general course of the lode or vein is from the east to the west direction.

The number, location and markings on each corner monument- are as follows:

<u>Location</u>	<u>Markings</u>	<u>Description</u>
No. 1: Northeast Corner	NE Corner	1-1/2" x 1-1/2" x 4' wooden post
No. 2: Southeast Corner	SE Corner	1-1/2" x 1-1/2" x 4' wooden post
No. 3: Southwest Corner	SW Corner	1-1/2" x 1-1/2" x 4' wooden post
No. 4: Northwest Corner	NW Corner	1-1/2" x 1-1/2" x 4' wooden post

As erected on the ground, each corner monument is marked by scribed metal tags with the claim name and number and corner description as described above.

The work of location consisted of making a claim map as provided in NRS 517.040.

Dated this 20<sup>th</sup> day of April, 2005.

SIGNATURE OF LOCATOR:

By Brian R Cellura  
Owner, Claimant, or Agent Signature

Brian R Cellura  
Owner, Claimant, or Agent Name (printed)

BOOK 412 PAGE 310  
OFFICIAL RECORDS  
RECORDED AT THE REQUEST OF  
MIRANDA USA INC  
2005 MAY 11 PM 1:28  
EUREKA COUNTY, NEVADA  
M.N. REBALEATI, RECORDER  
FILE NO. 198223  
FEES \$20.50

Suggested Form - Nevada Division of Minerals (REV. 6/30/2003 LV)  
Nevada Lode Certificate of Location - NRS 517.050

198223

BOOK 412 PAGE 311  
 OFFICIAL RECORDS  
 RECORDED AT THE REQUEST OF  
 MIRANDA USA INC  
 2005 MAY 11 PM 1:28  
 EUREKA COUNTY, NEVADA  
 M.N. REBALEATI, RECORDER  
 FILE NO. FEES 20.50

**CERTIFICATE OF LOCATION  
 LODE MINING CLAIM**

**TO ALL WHOM IT MAY CONCERN:**

The undersigned hereby certifies that he has caused to be located the  
 Dame 41 Lode Mining Claim in the following quarter sections(s):

<u>1/4</u>	<u>Section</u>	<u>Township</u>	<u>Range</u>	<u>Meridian</u>
Nw	25	20 North	51 East	Mount Diablo
		20 North	51 East	Mount Diablo
				Mount Diablo
				Mount Diablo

**198224**

in Eureka County, Nevada, on the 18<sup>th</sup> day of February, 2005

Name and mailing address of locator is: **Miranda U.S.A., Inc. (a Nevada Corporation)**  
 5900 Philoree Lane  
 Reno, Nevada  
 89511

The Claim is approximately 1500 feet long and 600 feet wide, such that 10 feet are claimed in a East direction and 1490 feet in an West direction from the point of discovery (monument of location), at which the Notice of Location was posted, together with 300 feet on each side of the monument of location and center line of the Claim. The general course of the lode or vein is from the east to the west direction.

The number, location and markings on each corner monument- are as follows:

<u>Location</u>	<u>Markings</u>	<u>Description</u>
No. 1: Northeast Corner	NE Corner	1-1/2" x 1-1/2" x 4' wooden post
No. 2: Southeast Corner	SE Corner	1-1/2" x 1-1/2" x 4' wooden post
No. 3: Southwest Corner	SW Corner	1-1/2" x 1-1/2" x 4' wooden post
No. 4: Northwest Corner	NW Corner	1-1/2" x 1-1/2" x 4' wooden post

As erected on the ground, each corner monument is marked by scribed metal tags with the claim name and number and corner description as described above.

The work of location consisted of making a claim map as provided in NRS 517.040.

Dated this 20<sup>th</sup> day of April, 2005.

SIGNATURE OF LOCATOR:

By Brian R Cellura  
 Owner, Claimant, or Agent Signature

Brian R Cellura  
 Owner, Claimant, or Agent Name (printed)

Suggested Form - Nevada Division of Minerals (REV. 6/30/2003 LV)  
 Nevada Lode Certificate of Location - NRS 517.050

**198224**

# Recorders Stamp

BOOK 412 PAGE 312  
OFFICIAL RECORDS  
RECORDED AT THE REQUEST OF  
MIRANDA U.S.A. INC  
2005 MAY 11 PM 1:28  
EUREKA COUNTY, NEVADA  
M.N. REBALEATI, RECORDER  
FILE NO. FEES 20.50

## CERTIFICATE OF LOCATION LODE MINING CLAIM

### TO ALL WHOM IT MAY CONCERN:

The undersigned hereby certifies that he has caused to be located the  
Dame 42 Lode Mining Claim in the following quarter sections(s):

<u>1/4</u>	<u>Section</u>	<u>Township</u>	<u>Range</u>	<u>Meridian</u>
Nw	25	20 North	51 East	Mount Diablo
Ne	25	20 North	51 East	Mount Diablo
				Mount Diablo
				Mount Diablo

198225

in Eureka County, Nevada, on the 18<sup>th</sup> day of February, 2005

Name and mailing address of locator is: **Miranda U.S.A., Inc. (a Nevada Corporation)**  
5900 Philoree Lane  
Reno, Nevada  
89511

The Claim is approximately 1500 feet long and 600 feet wide, such that 10 feet are claimed in a West direction and 1490 feet in an East direction from the point of discovery (monument of location), at which the Notice of Location was posted, together with 300 feet on each side of the monument of location and center line of the Claim. The general course of the lode or vein is from the east to the west direction.

The number, location and markings on each corner monument- are as follows:

<u>Location</u>	<u>Markings</u>	<u>Description</u>
No. 1: Northeast Corner	NE Corner	1-1/2" x 1-1/2" x 4' wooden post
No. 2: Southeast Corner	SE Corner	1-1/2" x 1-1/2" x 4' wooden post
No. 3: Southwest Corner	SW Corner	1-1/2" x 1-1/2" x 4' wooden post
No. 4: Northwest Corner	NW Corner	1-1/2" x 1-1/2" x 4' wooden post

As erected on the ground, each corner monument is marked by scribed metal tags with the claim name and number and corner description as described above.

The work of location consisted of making a claim map as provided in NRS 517.040.

Dated this 20<sup>th</sup> day of April, 2005.

### SIGNATURE OF LOCATOR:

By Brian R Cellura  
Owner, Claimant, or Agent Signature

Brian R Cellura  
Owner, Claimant, or Agent Name (printed)

Suggested Form - Nevada Division of Minerals (REV. 6/30/2003 LV)  
Nevada Lode Certificate of Location - NRS 517.050

198225

BOOK 412 PAGE 312

BOOK 412 PAGE 313  
OFFICIAL RECORDS  
RECORDED AT THE REQUEST OF  
MIRANDA USA INC

2005 MAY 11 PM 1:28

EUREKA COUNTY, NEVADA  
M.N. REBALEATI, RECORDER  
FILE NO. FEES \$20.50

198226

**CERTIFICATE OF LOCATION  
LODE MINING CLAIM**

**TO ALL WHOM IT MAY CONCERN:**

The undersigned hereby certifies that he has caused to be located the  
Dame 43 Lode Mining Claim in the following quarter sections(s):

<u>1/4</u>	<u>Section</u>	<u>Township</u>	<u>Range</u>	<u>Meridian</u>
Nw	25	20 North	51 East	Mount Diablo
		20 North	51 East	Mount Diablo
				Mount Diablo
				Mount Diablo

in Eureka County, Nevada, on the 18<sup>th</sup> day of February, 2005

Name and mailing address of locator is: **Miranda U.S.A., Inc. (a Nevada Corporation)**  
5900 Philoree Lane  
Reno, Nevada  
89511

The Claim is approximately 1500 feet long and 600 feet wide, such that 10 feet are claimed in a East direction and 1490 feet in an West direction from the point of discovery (monument of location), at which the Notice of Location was posted, together with 300 feet on each side of the monument of location and center line of the Claim. The general course of the lode or vein is from the east to the west direction.

The number, location and markings on each corner monument- are as follows:

<u>Location</u>	<u>Markings</u>	<u>Description</u>
No. 1: Northeast Corner	NE Corner	1-1/2" x 1-1/2" x 4' wooden post
No. 2: Southeast Corner	SE Corner	1-1/2" x 1-1/2" x 4' wooden post
No. 3: Southwest Corner	SW Corner	1-1/2" x 1-1/2" x 4' wooden post
No. 4: Northwest Corner	NW Corner	1-1/2" x 1-1/2" x 4' wooden post

As erected on the ground, each corner monument is marked by scribed metal tags with the claim name and number and corner description as described above.

The work of location consisted of making a claim map as provided in NRS 517.040.

Dated this 20<sup>th</sup> day of April, 2005.

SIGNATURE OF LOCATOR:

By Brian R Cellura  
Owner, Claimant, or Agent Signature

Brian R Cellura  
Owner, Claimant, or Agent Name (printed)

Suggested Form - Nevada Division of Minerals (REV. 6/30/2003 LV)  
Nevada Lode Certificate of Location - NRS 517.050

198226



BOOK 412 PAGE 314  
OFFICIAL RECORDS  
RECORDED AT THE REQUEST OF  
MIRANDA USA INC  
2005 MAY 11 PM 1:28

EUREKA COUNTY, NEVADA  
M.N. REBALEATI, RECORDER  
FILE NO. FEES 20.50

**CERTIFICATE OF LOCATION  
LODE MINING CLAIM**

**TO ALL WHOM IT MAY CONCERN:**

The undersigned hereby certifies that he has caused to be located the  
Dame 44 Lode Mining Claim in the following quarter sections(s):

<u>1/4</u>	<u>Section</u>	<u>Township</u>	<u>Range</u>	<u>Meridian</u>
Nw	25	20 North	51 East	Mount Diablo
Ne	25	20 North	51 East	Mount Diablo
				Mount Diablo
				Mount Diablo

**198227**

in Eureka County, Nevada, on the 18<sup>th</sup> day of February, 2005

Name and mailing address of locator is: **Miranda U.S.A., Inc. (a Nevada Corporation)**  
5900 Philoree Lane  
Reno, Nevada  
89511

The Claim is approximately 1500 feet long and 600 feet wide, such that 10 feet are claimed in a West direction and 1490 feet in an East direction from the point of discovery (monument of location), at which the Notice of Location was posted, together with 300 feet on each side of the monument of location and center line of the Claim. The general course of the lode or vein is from the east to the west direction.

The number, location and markings on each corner monument- are as follows:

<u>Location</u>	<u>Markings</u>	<u>Description</u>
No. 1: Northeast Corner	NE Corner	1-1/2" x 1-1/2" x 4' wooden post
No. 2: Southeast Corner	SE Corner	1-1/2" x 1-1/2" x 4' wooden post
No. 3: Southwest Corner	SW Corner	1-1/2" x 1-1/2" x 4' wooden post
No. 4: Northwest Corner	NW Corner	1-1/2" x 1-1/2" x 4' wooden post

As erected on the ground, each corner monument is marked by scribed metal tags with the claim name and number and corner description as described above.

The work of location consisted of making a claim map as provided in NRS 517.040.

Dated this 20<sup>th</sup> day of April, 2005.

SIGNATURE OF LOCATOR:

By Brian R Cellura  
Owner, Claimant, or Agent Signature

Brian R Cellura  
Owner, Claimant, or Agent Name (printed)

Suggested Form - Nevada Division of Minerals (REV. 6/30/2003 LV)  
Nevada Lode Certificate of Location - NRS 517.050

**198227**

BOOK 412 PAGE 315  
OFFICIAL RECORDS  
RECORDED AT THE REQUEST OF  
MIRANDA USA INC  
2005 MAY 11 PM 1:28

EUREKA COUNTY, NEVADA  
M.N. REBALEATI, RECORDER  
FILE NO. FEES 20.50

198228

**CERTIFICATE OF LOCATION  
LODE MINING CLAIM**

**TO ALL WHOM IT MAY CONCERN:**

The undersigned hereby certifies that he has caused to be located the  
Dame 45 Lode Mining Claim in the following quarter sections(s):

<u>1/4</u>	<u>Section</u>	<u>Township</u>	<u>Range</u>	<u>Meridian</u>
Nw	25	20 North	51 East	Mount Diablo
Sw	24	20 North	51 East	Mount Diablo
				Mount Diablo
				Mount Diablo

in Eureka County, Nevada, on the 18<sup>th</sup> day of February, 2005

Name and mailing address of locator is: **Miranda U.S.A., Inc. (a Nevada Corporation)**  
5900 Philoree Lane  
Reno, Nevada  
89511

The Claim is approximately 1500 feet long and 600 feet wide, such that 10 feet are claimed in a East direction and 1490 feet in an West direction from the point of discovery (monument of location), at which the Notice of Location was posted, together with 300 feet on each side of the monument of location and center line of the Claim. The general course of the lode or vein is from the east to the west direction.

The number, location and markings on each corner monument- are as follows:

<u>Location</u>	<u>Markings</u>	<u>Description</u>
No. 1: Northeast Corner	NE Corner	1-1/2" x 1-1/2" x 4' wooden post
No. 2: Southeast Corner	SE Corner	1-1/2" x 1-1/2" x 4' wooden post
No. 3: Southwest Corner	SW Corner	1-1/2" x 1-1/2" x 4' wooden post
No. 4: Northwest Corner	NW Corner	1-1/2" x 1-1/2" x 4' wooden post

As erected on the ground, each corner monument is marked by scribed metal tags with the claim name and number and corner description as described above.

The work of location consisted of making a claim map as provided in NRS 517.040.

Dated this 20<sup>th</sup> day of April, 2005.

SIGNATURE OF LOCATOR:

By Brian R Cellura  
Owner, Claimant, or Agent Signature

Brian R Cellura  
Owner, Claimant, or Agent Name (printed)

Suggested Form - Nevada Division of Minerals (REV. 6/30/2003 LV)  
Nevada Lode Certificate of Location - NRS 517.050

198228

BOOK 4 | 2 PAGE 3 | 5

BOOK 412 PAGE 316  
OFFICIAL RECORDS  
RECORDED AT THE REQUEST OF  
MIRANDA U.S.A. INC  
2005 MAY 11 PM 1:28

EUREKA COUNTY, NEVADA  
M.N. REBALEATI, RECORDER  
FILE NO. FEES 20.50

198229

**CERTIFICATE OF LOCATION  
LODE MINING CLAIM**

**TO ALL WHOM IT MAY CONCERN:**

The undersigned hereby certifies that he has caused to be located the  
Dame 46 Lode Mining Claim in the following quarter sections(s):

<u>1/4</u>	<u>Section</u>	<u>Township</u>	<u>Range</u>	<u>Meridian</u>
Nw	25	20 North	51 East	Mount Diablo
Ne	25	20 North	51 East	Mount Diablo
Sw	24	20 North	51 East	Mount Diablo
Se	24	20 North	51 East	Mount Diablo

in Eureka County, Nevada, on the 18<sup>th</sup> day of February, 2005

Name and mailing address of locator is: **Miranda U.S.A., Inc. (a Nevada Corporation)**  
5900 Philoree Lane  
Reno, Nevada  
89511

The Claim is approximately 1500 feet long and 600 feet wide, such that 10 feet are claimed in a West direction and 1490 feet in an East direction from the point of discovery (monument of location), at which the Notice of Location was posted, together with 300 feet on each side of the monument of location and center line of the Claim. The general course of the lode or vein is from the east to the west direction.

The number, location and markings on each corner monument- are as follows:

<u>Location</u>	<u>Markings</u>	<u>Description</u>
No. 1: Northeast Corner	NE Corner	1-1/2" x 1-1/2" x 4' wooden post
No. 2: Southeast Corner	SE Corner	1-1/2" x 1-1/2" x 4' wooden post
No. 3: Southwest Corner	SW Corner	1-1/2" x 1-1/2" x 4' wooden post
No. 4: Northwest Corner	NW Corner	1-1/2" x 1-1/2" x 4' wooden post

As erected on the ground, each corner monument is marked by scribed metal tags with the claim name and number and corner description as described above.

The work of location consisted of making a claim map as provided in NRS 517.040.

Dated this 20<sup>th</sup> day of April, 2005.

SIGNATURE OF LOCATOR:

By   
Owner, Claimant, or Agent Signature

Brian R Cellura  
Owner, Claimant, or Agent Name (printed)

Suggested Form - Nevada Division of Minerals (REV. 6/30/2003 LV)  
Nevada Lode Certificate of Location - NRS 517.050

BOOK 412 PAGE 317  
OFFICIAL RECORDS  
RECORDED AT THE REQUEST OF  
MIRANDA U.S.A. INC

2005 MAY 11 PM 1:29

EUREKA COUNTY, NEVADA  
M.N. REBALEATI, RECORDER  
FILE NO. FEES \$20.50

**CERTIFICATE OF LOCATION  
LODE MINING CLAIM**

**TO ALL WHOM IT MAY CONCERN:**

The undersigned hereby certifies that he has caused to be located the  
Dame 47 Lode Mining Claim in the following quarter sections(s):

<u>1/4</u>	<u>Section</u>	<u>Township</u>	<u>Range</u>	<u>Meridian</u>
Sw	24	20 North	51 East	Mount Diablo
		20 North	51 East	Mount Diablo
				Mount Diablo
				Mount Diablo

**198230**

in Eureka County, Nevada, on the 18<sup>th</sup> day of February, 2005

Name and mailing address of locator is: **Miranda U.S.A., Inc. (a Nevada Corporation)**  
5900 Philoree Lane  
Reno, Nevada  
89511

The Claim is approximately 1500 feet long and 600 feet wide, such that 10 feet are claimed in a East direction and 1490 feet in an West direction from the point of discovery (monument of location), at which the Notice of Location was posted, together with 300 feet on each side of the monument of location and center line of the Claim. The general course of the lode or vein is from the east to the west direction.

The number, location and markings on each corner monument- are as follows:

<u>Location</u>	<u>Markings</u>	<u>Description</u>
No. 1: Northeast Corner	NE Corner	1-1/2" x 1-1/2" x 4' wooden post
No. 2: Southeast Corner	SE Corner	1-1/2" x 1-1/2" x 4' wooden post
No. 3: Southwest Corner	SW Corner	1-1/2" x 1-1/2" x 4' wooden post
No. 4: Northwest Corner	NW Corner	1-1/2" x 1-1/2" x 4' wooden post

As erected on the ground, each corner monument is marked by scribed metal tags with the claim name and number and corner description as described above.

The work of location consisted of making a claim map as provided in NRS 517.040.

Dated this 20<sup>th</sup> day of April, 2005.

SIGNATURE OF LOCATOR:

By Brian R Cellura  
Owner, Claimant, or Agent Signature

Brian R Cellura  
Owner, Claimant, or Agent Name (printed)

Suggested Form - Nevada Division of Minerals (REV. 6/30/2003 LV)  
Nevada Lode Certificate of Location - NRS 517.050

**198230**

BOOK 412 PAGE 318  
 OFFICIAL RECORDS  
 RECORDED AT THE REQUEST OF  
 MIRANDA USA INC  
 2005 MAY 11 PM 1:29  
 EUREKA COUNTY, NEVADA  
 M.N. REBALEATI, RECORDER  
 FILE NO. 198231  
 FEES \$20.50

**CERTIFICATE OF LOCATION  
 LODE MINING CLAIM**

**TO ALL WHOM IT MAY CONCERN:**

The undersigned hereby certifies that he has caused to be located the  
 Dame 48 Lode Mining Claim in the following quarter sections(s):

<u>1/4</u>	<u>Section</u>	<u>Township</u>	<u>Range</u>	<u>Meridian</u>
Sw	24	20 North	51 East	Mount Diablo
Se	24	20 North	51 East	Mount Diablo
				Mount Diablo
				Mount Diablo

in Eureka County, Nevada, on the 18<sup>th</sup> day of February, 2005

Name and mailing address of locator is: **Miranda U.S.A., Inc. (a Nevada Corporation)**  
 5900 Philoree Lane  
 Reno, Nevada  
 89511

The Claim is approximately 1500 feet long and 600 feet wide, such that 10 feet are claimed in a West direction and 1490 feet in an East direction from the point of discovery (monument of location), at which the Notice of Location was posted, together with 300 feet on each side of the monument of location and center line of the Claim. The general course of the lode or vein is from the east to the west direction.

The number, location and markings on each corner monument- are as follows:

<u>Location</u>	<u>Markings</u>	<u>Description</u>
No. 1: Northeast Corner	NE Corner	1-1/2" x 1-1/2" x 4' wooden post
No. 2: Southeast Corner	SE Corner	1-1/2" x 1-1/2" x 4' wooden post
No. 3: Southwest Corner	SW Corner	1-1/2" x 1-1/2" x 4' wooden post
No. 4: Northwest Corner	NW Corner	1-1/2" x 1-1/2" x 4' wooden post

As erected on the ground, each corner monument is marked by scribed metal tags with the claim name and number and corner description as described above.

The work of location consisted of making a claim map as provided in NRS 517.040.

Dated this 20<sup>th</sup> day of April, 2005.

SIGNATURE OF LOCATOR:

By Brian R Cellura  
 Owner, Claimant, or Agent Signature

Brian R Cellura  
 Owner, Claimant, or Agent Name (printed)

Suggested Form - Nevada Division of Minerals (REV. 6/30/2003 LV)  
 Nevada Lode Certificate of Location - NRS 517.050

BOOK 412 PAGE 319  
OFFICIAL RECORDS  
RECORDED AT THE REQUEST OF  
MIRANDA USA INC  
2005 MAY 11 PM 1:29

EUREKA COUNTY, NEVADA  
M.H. REBALEATI, RECORDER  
FILE NO. FEES 20.50

198232

**CERTIFICATE OF LOCATION  
LODE MINING CLAIM**

**TO ALL WHOM IT MAY CONCERN:**

The undersigned hereby certifies that he has caused to be located the  
Dame 49 Lode Mining Claim in the following quarter sections(s):

<u>1/4</u>	<u>Section</u>	<u>Township</u>	<u>Range</u>	<u>Meridian</u>
Sw	24	20 North	51 East	Mount Diablo
		20 North	51 East	Mount Diablo
				Mount Diablo
				Mount Diablo

in Eureka County, Nevada, on the 18<sup>th</sup> day of February, 2005

Name and mailing address of locator is: **Miranda U.S.A., Inc. (a Nevada Corporation)**  
5900 Philoree Lane  
Reno, Nevada  
89511

The Claim is approximately 1500 feet long and 600 feet wide, such that 10 feet are claimed in a East direction and 1490 feet in an West direction from the point of discovery (monument of location), at which the Notice of Location was posted, together with 300 feet on each side of the monument of location and center line of the Claim. The general course of the lode or vein is from the east to the west direction.

The number, location and markings on each corner monument- are as follows:


<u>Location</u>	<u>Markings</u>	<u>Description</u>
No. 1: Northeast Corner	NE Corner	1-1/2" x 1-1/2" x 4' wooden post
No. 2: Southeast Corner	SE Corner	1-1/2" x 1-1/2" x 4' wooden post
No. 3: Southwest Corner	SW Corner	1-1/2" x 1-1/2" x 4' wooden post
No. 4: Northwest Corner	NW Corner	1-1/2" x 1-1/2" x 4' wooden post

As erected on the ground, each corner monument is marked by scribed metal tags with the claim name and number and corner description as described above.

The work of location consisted of making a claim map as provided in NRS 517.040.

Dated this 20<sup>th</sup> day of April, 2005.

SIGNATURE OF LOCATOR:

By   
Owner, Claimant, or Agent Signature

Brian R Cellura  
Owner, Claimant, or Agent Name (printed)

Suggested Form - Nevada Division of Minerals (REV. 6/30/2003 LV)  
Nevada Lode Certificate of Location - NRS 517.050

BOOK 412 PAGE 320  
OFFICIAL RECORDS  
RECORDED AT THE REQUEST OF  
MIRANDA USA INC

2005 MAY 11 PM 1:29

EUREKA COUNTY, NEVADA  
M.H. REBALEATI, RECORDER  
FILE NO. FEES 20.50

198233

**CERTIFICATE OF LOCATION  
LODE MINING CLAIM**

**TO ALL WHOM IT MAY CONCERN:**

The undersigned hereby certifies that he has caused to be located the  
Dame 50 Lode Mining Claim in the following quarter sections(s):

<u>1/4</u>	<u>Section</u>	<u>Township</u>	<u>Range</u>	<u>Meridian</u>
Sw	24	20 North	51 East	Mount Diablo
Se	24	20 North	51 East	Mount Diablo
				Mount Diablo
				Mount Diablo

in Eureka County, Nevada, on the 18<sup>th</sup> day of February, 2005

Name and mailing address of locator is: **Miranda U.S.A., Inc. (a Nevada Corporation)**  
5900 Philoree Lane  
Reno, Nevada  
89511

The Claim is approximately 1500 feet long and 600 feet wide, such that 10 feet are claimed in a West direction and 1490 feet in an East direction from the point of discovery (monument of location), at which the Notice of Location was posted, together with 300 feet on each side of the monument of location and center line of the Claim. The general course of the lode or vein is from the east to the west direction.

The number, location and markings on each corner monument- are as follows:

<u>Location</u>	<u>Markings</u>	<u>Description</u>
No. 1: Northeast Corner	NE Corner	1-1/2" x 1-1/2" x 4' wooden post
No. 2: Southeast Corner	SE Corner	1-1/2" x 1-1/2" x 4' wooden post
No. 3: Southwest Corner	SW Corner	1-1/2" x 1-1/2" x 4' wooden post
No. 4: Northwest Corner	NW Corner	1-1/2" x 1-1/2" x 4' wooden post

As erected on the ground, each corner monument is marked by scribed metal tags with the claim name and number and corner description as described above.

The work of location consisted of making a claim map as provided in NRS 517.040.

Dated this 20<sup>th</sup> day of April, 2005.

SIGNATURE OF LOCATOR:

By Brian R Cellura  
Owner, Claimant, or Agent Signature

Brian R Cellura  
Owner, Claimant, or Agent Name (printed)

Suggested Form - Nevada Division of Minerals (REV. 6/30/2003 LV)  
Nevada Lode Certificate of Location - NRS 517.050

198233



BOOK 412 PAGE 321  
 OFFICIAL RECORDS  
 RECORDED AT THE REQUEST OF  
 MIRANDA U.S.A. INC  
 2005 MAY 11 PM 1:29  
 EUREKA COUNTY, NEVADA  
 M.N. REBALEATI, RECORDER  
 FILE NO. FEES 20.50

**CERTIFICATE OF LOCATION  
 LODE MINING CLAIM**

**TO ALL WHOM IT MAY CONCERN:**

The undersigned hereby certifies that he has caused to be located the  
 Dame 51 Lode Mining Claim in the following quarter sections(s):

<u>1/4</u>	<u>Section</u>	<u>Township</u>	<u>Range</u>	<u>Meridian</u>
Sw	24	20 North	51 East	Mount Diablo
		20 North	51 East	Mount Diablo
				Mount Diablo
				Mount Diablo

**198234**

in Eureka County, Nevada, on the 18<sup>th</sup> day of February, 2005

Name and mailing address of locator is: **Miranda U.S.A., Inc. (a Nevada Corporation)**  
 5900 Philoree Lane  
 Reno, Nevada  
 89511

The Claim is approximately 1500 feet long and 600 feet wide, such that 10 feet are claimed in a East direction and 1490 feet in an West direction from the point of discovery (monument of location), at which the Notice of Location was posted, together with 300 feet on each side of the monument of location and center line of the Claim. The general course of the lode or vein is from the east to the west direction.

The number, location and markings on each corner monument- are as follows:


<u>Location</u>	<u>Markings</u>	<u>Description</u>
No. 1: Northeast Corner	NE Corner	1-1/2" x 1-1/2" x 4' wooden post
No. 2: Southeast Corner	SE Corner	1-1/2" x 1-1/2" x 4' wooden post
No. 3: Southwest Corner	SW Corner	1-1/2" x 1-1/2" x 4' wooden post
No. 4: Northwest Corner	NW Corner	1-1/2" x 1-1/2" x 4' wooden post

As erected on the ground, each corner monument is marked by scribed metal tags with the claim name and number and corner description as described above.

The work of location consisted of making a claim map as provided in NRS 517.040.

Dated this 20<sup>th</sup> day of April, 2005.

SIGNATURE OF LOCATOR:

By   
 Owner, Claimant, or Agent Signature

Brian R Cellura  
 Owner, Claimant, or Agent Name (printed)

Suggested Form - Nevada Division of Minerals (REV. 6/30/2003 LV)  
 Nevada Lode Certificate of Location - NRS 517.050

**198234**

# Recorders Stamp

BOOK 412 PAGE 322  
OFFICIAL RECORDS  
RECORDED AT THE REQUEST OF  
MIRANDA USA INC  
2005 MAY 11 PM 1:29

EUREKA COUNTY, NEVADA  
M.N. REBALEATI, RECORDER  
FILE NO. FEES 20.50

## CERTIFICATE OF LOCATION LODE MINING CLAIM

### TO ALL WHOM IT MAY CONCERN:

The undersigned hereby certifies that he has caused to be located the  
Dame 52 Lode Mining Claim in the following quarter sections(s):

<u>1/4</u>	<u>Section</u>	<u>Township</u>	<u>Range</u>	<u>Meridian</u>
Sw	24	20 North	51 East	Mount Diablo
Se	24	20 North	51 East	Mount Diablo
				Mount Diablo
				Mount Diablo

198235

in Eureka County, Nevada, on the 18<sup>th</sup> day of February, 2005

Name and mailing address of locator is: **Miranda U.S.A., Inc. (a Nevada Corporation)**  
5900 Philoree Lane  
Reno, Nevada  
89511

The Claim is approximately 1500 feet long and 600 feet wide, such that 10 feet are claimed in a West direction and 1490 feet in an East direction from the point of discovery (monument of location), at which the Notice of Location was posted, together with 300 feet on each side of the monument of location and center line of the Claim. The general course of the lode or vein is from the east to the west direction.

The number, location and markings on each corner monument- are as follows:

<u>Location</u>	<u>Markings</u>	<u>Description</u>
No. 1: Northeast Corner	NE Corner	1-1/2" x 1-1/2" x 4' wooden post
No. 2: Southeast Corner	SE Corner	1-1/2" x 1-1/2" x 4' wooden post
No. 3: Southwest Corner	SW Corner	1-1/2" x 1-1/2" x 4' wooden post
No. 4: Northwest Corner	NW Corner	1-1/2" x 1-1/2" x 4' wooden post

As erected on the ground, each corner monument is marked by scribed metal tags with the claim name and number and corner description as described above.

The work of location consisted of making a claim map as provided in NRS 517.040.

Dated this 20<sup>th</sup> day of April, 2005.

SIGNATURE OF LOCATOR:

By Brian R Cellura  
Owner, Claimant, or Agent Signature

Brian R Cellura  
Owner, Claimant, or Agent Name (printed)

Suggested Form - Nevada Division of Minerals (REV. 6/30/2003 LV)  
Nevada Lode Certificate of Location - NRS 517.050

198235

BOOK 412 PAGE 322

BOOK 412 PAGE 323  
 OFFICIAL RECORDS  
 RECORDED AT THE REQUEST OF  
 MIRANDA USA INC  
 2005 MAY 11 PM 1:29  
 EUREKA COUNTY, NEVADA  
 M.N. REBALEATI, RECORDER  
 FILE NO. FEES \$20.50

**CERTIFICATE OF LOCATION  
 LODE MINING CLAIM**

**TO ALL WHOM IT MAY CONCERN:**

The undersigned hereby certifies that he has caused to be located the  
 Dame 53 Lode Mining Claim in the following quarter sections(s):

<u>1/4</u>	<u>Section</u>	<u>Township</u>	<u>Range</u>	<u>Meridian</u>
Sw	24	20 North	51 East	Mount Diablo
		20 North	51 East	Mount Diablo
				Mount Diablo
				Mount Diablo

**198236**

in Eureka County, Nevada, on the 18<sup>th</sup> day of February, 2005

Name and mailing address of locator is: **Miranda U.S.A., Inc. (a Nevada Corporation)**  
 5900 Philoree Lane  
 Reno, Nevada  
 89511

The Claim is approximately 1500 feet long and 600 feet wide, such that 10 feet are claimed in a East direction and 1490 feet in an West direction from the point of discovery (monument of location), at which the Notice of Location was posted, together with 300 feet on each side of the monument of location and center line of the Claim. The general course of the lode or vein is from the east to the west direction.

The number, location and markings on each corner monument- are as follows:

<u>Location</u>	<u>Markings</u>	<u>Description</u>
No. 1: Northeast Corner	NE Corner	1-1/2" x 1-1/2" x 4' wooden post
No. 2: Southeast Corner	SE Corner	1-1/2" x 1-1/2" x 4' wooden post
No. 3: Southwest Corner	SW Corner	1-1/2" x 1-1/2" x 4' wooden post
No. 4: Northwest Corner	NW Corner	1-1/2" x 1-1/2" x 4' wooden post

As erected on the ground, each corner monument is marked by scribed metal tags with the claim name and number and corner description as described above.

The work of location consisted of making a claim map as provided in NRS 517.040.

Dated this 20<sup>th</sup> day of April, 2005.

SIGNATURE OF LOCATOR:

By Brian R Cellura  
 Owner, Claimant, or Agent Signature

Brian R Cellura  
 Owner, Claimant, or Agent Name (printed)

Suggested Form - Nevada Division of Minerals (REV. 6/30/2003 LV)  
 Nevada Lode Certificate of Location - NRS 517.050

BOOK 412 PAGE 324  
OFFICIAL RECORDS  
RECORDED AT THE REQUEST OF  
MIRANDA U.S.A. INC  
2005 MAY 11 PM 1:29

EUREKA COUNTY, NEVADA  
M.N. REBALEATI, RECORDER  
FILE NO. FEES \$20.50

**CERTIFICATE OF LOCATION  
LODE MINING CLAIM**

**TO ALL WHOM IT MAY CONCERN:**

The undersigned hereby certifies that he has caused to be located the  
Dame 54 Lode Mining Claim in the following quarter sections(s):

<u>1/4</u>	<u>Section</u>	<u>Township</u>	<u>Range</u>	<u>Meridian</u>
Sw	24	20 North	51 East	Mount Diablo
Se	24	20 North	51 East	Mount Diablo
				Mount Diablo
				Mount Diablo

**198237**

in Eureka County, Nevada, on the 18<sup>th</sup> day of February, 2005

Name and mailing address of locator is: **Miranda U.S.A., Inc. (a Nevada Corporation)**  
5900 Philoree Lane  
Reno, Nevada  
89511

The Claim is approximately 1500 feet long and 600 feet wide, such that 10 feet are claimed in a West direction and 1490 feet in an East direction from the point of discovery (monument of location), at which the Notice of Location was posted, together with 300 feet on each side of the monument of location and center line of the Claim. The general course of the lode or vein is from the east to the west direction.

The number, location and markings on each corner monument- are as follows:

<u>Location</u>	<u>Markings</u>	<u>Description</u>
No. 1: Northeast Corner	NE Corner	1-1/2" x 1-1/2" x 4' wooden post
No. 2: Southeast Corner	SE Corner	1-1/2" x 1-1/2" x 4' wooden post
No. 3: Southwest Corner	SW Corner	1-1/2" x 1-1/2" x 4' wooden post
No. 4: Northwest Corner	NW Corner	1-1/2" x 1-1/2" x 4' wooden post

As erected on the ground, each corner monument is marked by scribed metal tags with the claim name and number and corner description as described above.

The work of location consisted of making a claim map as provided in NRS 517.040.

Dated this 20<sup>th</sup> day of April, 2005.

SIGNATURE OF LOCATOR:

By Brian R Cellura  
Owner, Claimant, or Agent Signature

Brian R Cellura  
Owner, Claimant, or Agent Name (printed)

Suggested Form - Nevada Division of Minerals (REV. 6/30/2003 LV)  
Nevada Lode Certificate of Location - NRS 517.050

BOOK 412 PAGE 325  
OFFICIAL RECORDS  
RECORDED AT THE REQUEST OF  
MIRANDA USA INC  
2005 MAY 11 PM 1:29

EUREKA COUNTY, NEVADA  
M.N. REBALEATI, RECORDER  
FILE NO. FEES 20.50

**CERTIFICATE OF LOCATION  
LODE MINING CLAIM**

**TO ALL WHOM IT MAY CONCERN:**

The undersigned hereby certifies that he has caused to be located the  
Dame 55 Lode Mining Claim in the following quarter sections(s):

<u>1/4</u>	<u>Section</u>	<u>Township</u>	<u>Range</u>	<u>Meridian</u>
Nw	24	20 North	51 East	Mount Diablo
Sw	24	20 North	51 East	Mount Diablo
				Mount Diablo
				Mount Diablo

**198238**

in Eureka County, Nevada, on the 18<sup>th</sup> day of February, 2005

Name and mailing address of locator is: **Miranda U.S.A., Inc. (a Nevada Corporation)**  
5900 Philoree Lane  
Reno, Nevada  
89511

The Claim is approximately 1500 feet long and 600 feet wide, such that 10 feet are claimed in a East direction and 1490 feet in an West direction from the point of discovery (monument of location), at which the Notice of Location was posted, together with 300 feet on each side of the monument of location and center line of the Claim. The general course of the lode or vein is from the east to the west direction.

The number, location and markings on each corner monument- are as follows:

<u>Location</u>	<u>Markings</u>	<u>Description</u>
No. 1: Northeast Corner	NE Corner	1-1/2" x 1-1/2" x 4' wooden post
No. 2: Southeast Corner	SE Corner	1-1/2" x 1-1/2" x 4' wooden post
No. 3: Southwest Corner	SW Corner	1-1/2" x 1-1/2" x 4' wooden post
No. 4: Northwest Corner	NW Corner	1-1/2" x 1-1/2" x 4' wooden post

As erected on the ground, each corner monument is marked by scribed metal tags with the claim name and number and corner description as described above.

The work of location consisted of making a claim map as provided in NRS 517.040.

Dated this 20<sup>th</sup> day of April, 2005.

SIGNATURE OF LOCATOR:

By Brian R Cellura  
Owner, Claimant, or Agent Signature

Brian R Cellura  
Owner, Claimant, or Agent Name (printed)

Suggested Form - Nevada Division of Minerals (REV. 6/30/2003 LV)  
Nevada Lode Certificate of Location - NRS 517.050

BOOK 412 PAGE 326  
OFFICIAL RECORDS  
RECORDED AT THE REQUEST OF  
MIRANDA USA INC  
2005 MAY 11 PM 1:29

EUREKA COUNTY, NEVADA  
M.N. REBALEATI RECORDER  
FILE NO. FEES \$20.50

198239

**CERTIFICATE OF LOCATION  
LODE MINING CLAIM**

**TO ALL WHOM IT MAY CONCERN:**

The undersigned hereby certifies that he has caused to be located the  
Dame 56 Lode Mining Claim in the following quarter sections(s):

<u>1/4</u>	<u>Section</u>	<u>Township</u>	<u>Range</u>	<u>Meridian</u>
Nw	24	20 North	51 East	Mount Diablo
Ne	24	20 North	51 East	Mount Diablo
Sw	24	20 North	51 East	Mount Diablo
Se	24	20 North	51 East	Mount Diablo

in Eureka County, Nevada, on the 18<sup>th</sup> day of February, 2005

Name and mailing address of locator is: **Miranda U.S.A., Inc. (a Nevada Corporation)**  
5900 Philoree Lane  
Reno, Nevada  
89511

The Claim is approximately 1500 feet long and 600 feet wide, such that 10 feet are claimed in a West direction and 1490 feet in an East direction from the point of discovery (monument of location), at which the Notice of Location was posted, together with 300 feet on each side of the monument of location and center line of the Claim. The general course of the lode or vein is from the east to the west direction.

The number, location and markings on each corner monument- are as follows:

<u>Location</u>	<u>Markings</u>	<u>Description</u>
No. 1: Northeast Corner	NE Corner	1-1/2" x 1-1/2" x 4' wooden post
No. 2: Southeast Corner	SE Corner	1-1/2" x 1-1/2" x 4' wooden post
No. 3: Southwest Corner	SW Corner	1-1/2" x 1-1/2" x 4' wooden post
No. 4: Northwest Corner	NW Corner	1-1/2" x 1-1/2" x 4' wooden post

As erected on the ground, each corner monument is marked by scribed metal tags with the claim name and number and corner description as described above.

The work of location consisted of making a claim map as provided in NRS 517.040.

Dated this 20<sup>th</sup> day of April, 2005.

SIGNATURE OF LOCATOR:

By Brian R Cellura  
Owner, Claimant, or Agent Signature

Brian R Cellura  
Owner, Claimant, or Agent Name (printed)

Suggested Form - Nevada Division of Minerals (REV. 6/30/2003 LV)  
Nevada Lode Certificate of Location - NRS 517.050

198239

BOOK 412 PAGE 327  
OFFICIAL RECORDS  
RECORDED AT THE REQUEST OF  
MIRANDA USA INC  
2005 MAY 11 PM 1:29

EUREKA COUNTY, NEVADA  
M.N. REBALEATI, RECORDER  
FILE NO. FEES 20.50

198240

**CERTIFICATE OF LOCATION  
LODE MINING CLAIM**

**TO ALL WHOM IT MAY CONCERN:**

The undersigned hereby certifies that he has caused to be located the  
Dame 57 Lode Mining Claim in the following quarter sections(s):

<u>1/4</u>	<u>Section</u>	<u>Township</u>	<u>Range</u>	<u>Meridian</u>
Nw	24	20 North	51 East	Mount Diablo
		20 North	51 East	Mount Diablo
				Mount Diablo
				Mount Diablo

in Eureka County, Nevada, on the 18<sup>th</sup> day of February, 2005

Name and mailing address of locator is: **Miranda U.S.A., Inc. (a Nevada Corporation)**  
5900 Philoree Lane  
Reno, Nevada  
89511

The Claim is approximately 1500 feet long and 600 feet wide, such that 10 feet are claimed in a East direction and 1490 feet in an West direction from the point of discovery (monument of location), at which the Notice of Location was posted, together with 300 feet on each side of the monument of location and center line of the Claim. The general course of the lode or vein is from the east to the west direction.

The number, location and markings on each corner monument- are as follows:

<u>Location</u>	<u>Markings</u>	<u>Description</u>
No. 1: Northeast Corner	NE Corner	1-1/2" x 1-1/2" x 4' wooden post
No. 2: Southeast Corner	SE Corner	1-1/2" x 1-1/2" x 4' wooden post
No. 3: Southwest Corner	SW Corner	1-1/2" x 1-1/2" x 4' wooden post
No. 4: Northwest Corner	NW Corner	1-1/2" x 1-1/2" x 4' wooden post

As erected on the ground, each corner monument is marked by scribed metal tags with the claim name and number and corner description as described above.

The work of location consisted of making a claim map as provided in NRS 517.040.

Dated this 20<sup>th</sup> day of April, 2005.

SIGNATURE OF LOCATOR:

By Brian R Cellura  
Owner, Claimant, or Agent Signature

Brian R Cellura  
Owner, Claimant, or Agent Name (printed)

Suggested Form - Nevada Division of Minerals (REV. 6/30/2003 LV)  
Nevada Lode Certificate of Location - NRS 517.050



BOOK 412 PAGE 328  
OFFICIAL RECORDS  
RECORDED AT THE REQUEST OF  
MIRANDA USA INC  
2005 MAY 11 PM 1:29

EUREKA COUNTY, NEVADA  
M.N. REBALEATI, RECORDER  
FILE NO. FEES \$20.50

198241

**CERTIFICATE OF LOCATION  
LODE MINING CLAIM**

**TO ALL WHOM IT MAY CONCERN:**

The undersigned hereby certifies that he has caused to be located the  
Dame 58 Lode Mining Claim in the following quarter sections(s):

<u>1/4</u>	<u>Section</u>	<u>Township</u>	<u>Range</u>	<u>Meridian</u>
Nw	24	20 North	51 East	Mount Diablo
Ne	24	20 North	51 East	Mount Diablo
				Mount Diablo
				Mount Diablo

in Eureka County, Nevada, on the 18<sup>th</sup> day of February, 2005

Name and mailing address of locator is: **Miranda U.S.A., Inc. (a Nevada Corporation)**  
5900 Philoree Lane  
Reno, Nevada  
89511

The Claim is approximately 1500 feet long and 600 feet wide, such that 10 feet are claimed in a West direction and 1490 feet in an East direction from the point of discovery (monument of location), at which the Notice of Location was posted, together with 300 feet on each side of the monument of location and center line of the Claim. The general course of the lode or vein is from the east to the west direction.

The number, location and markings on each corner monument- are as follows:

<u>Location</u>	<u>Markings</u>	<u>Description</u>
No. 1: Northeast Corner	NE Corner	1-1/2" x 1-1/2" x 4' wooden post
No. 2: Southeast Corner	SE Corner	1-1/2" x 1-1/2" x 4' wooden post
No. 3: Southwest Corner	SW Corner	1-1/2" x 1-1/2" x 4' wooden post
No. 4: Northwest Corner	NW Corner	1-1/2" x 1-1/2" x 4' wooden post

As erected on the ground, each corner monument is marked by scribed metal tags with the claim name and number and corner description as described above.

The work of location consisted of making a claim map as provided in NRS 517.040.

Dated this 20<sup>th</sup> day of April, 2005.

SIGNATURE OF LOCATOR:

By Brian R Cellura  
Owner, Claimant, or Agent Signature

Brian R Cellura  
Owner, Claimant, or Agent Name (printed)

Suggested Form - Nevada Division of Minerals (REV. 6/30/2003 LV)  
Nevada Lode Certificate of Location - NRS 517.050

198241

# Recorders Stamp

BOOK 412 PAGE 329  
OFFICIAL RECORDS  
RECORDED AT THE REQUEST OF  
MIRANDA USA INC  
2005 MAY 11 PM 1:30

EUREKA COUNTY, NEVADA  
M.N. REBALEATI, RECORDER  
FILE NO. FEES \$20.50

198242

## CERTIFICATE OF LOCATION LODE MINING CLAIM

### TO ALL WHOM IT MAY CONCERN:

The undersigned hereby certifies that he has caused to be located the  
Dame 59 Lode Mining Claim in the following quarter sections(s):

<u>1/4</u>	<u>Section</u>	<u>Township</u>	<u>Range</u>	<u>Meridian</u>
Nw	24	20 North	51 East	Mount Diablo
		20 North	51 East	Mount Diablo
				Mount Diablo
				Mount Diablo

in Eureka County, Nevada, on the 18<sup>th</sup> day of February, 2005

Name and mailing address of locator is: **Miranda U.S.A., Inc. (a Nevada Corporation)**  
5900 Philoree Lane  
Reno, Nevada  
89511

The Claim is approximately 1500 feet long and 600 feet wide, such that 10 feet are claimed in a East direction and 1490 feet in an West direction from the point of discovery (monument of location), at which the Notice of Location was posted, together with 300 feet on each side of the monument of location and center line of the Claim. The general course of the lode or vein is from the east to the west direction.

The number, location and markings on each corner monument- are as follows:

<u>Location</u>	<u>Markings</u>	<u>Description</u>
No. 1: Northeast Corner	NE Corner	1-1/2" x 1-1/2" x 4' wooden post
No. 2: Southeast Corner	SE Corner	1-1/2" x 1-1/2" x 4' wooden post
No. 3: Southwest Corner	SW Corner	1-1/2" x 1-1/2" x 4' wooden post
No. 4: Northwest Corner	NW Corner	1-1/2" x 1-1/2" x 4' wooden post

As erected on the ground, each corner monument is marked by scribed metal tags with the claim name and number and corner description as described above.

The work of location consisted of making a claim map as provided in NRS 517.040.

Dated this 20<sup>th</sup> day of April, 2005.

SIGNATURE OF LOCATOR:

By Brian R Cellura  
Owner, Claimant, or Agent Signature

Brian R Cellura  
Owner, Claimant, or Agent Name (printed)

Suggested Form - Nevada Division of Minerals (REV. 6/30/2003 LV)  
Nevada Lode Certificate of Location - NRS 517.050

198242

BOOK 412 PAGE 329

**CERTIFICATE OF LOCATION  
LODE MINING CLAIM**

**TO ALL WHOM IT MAY CONCERN:**

The undersigned hereby certifies that he has caused to be located the  
Dame 60 Lode Mining Claim in the following quarter sections(s):

<u>1/4</u>	<u>Section</u>	<u>Township</u>	<u>Range</u>	<u>Meridian</u>
Nw	24	20 North	51 East	Mount Diablo
Ne	24	20 North	51 East	Mount Diablo
				Mount Diablo
				Mount Diablo

BOOK 412 PAGE 330  
OFFICIAL RECORDS  
RECORDED AT THE REQUEST OF  
MIRANDA USA INC  
2005 MAY 11 PM 1:30

EUREKA COUNTY, NEVADA  
M.N. REBALEATI, RECORDER  
FILE NO. FEES 20.50

**198243**

in Eureka County, Nevada, on the 18<sup>th</sup> day of February, 2005

Name and mailing address of locator is: **Miranda U.S.A., Inc. (a Nevada Corporation)**  
5900 Philoree Lane  
Reno, Nevada  
89511

The Claim is approximately 1500 feet long and 600 feet wide, such that 10 feet are claimed in a West direction and 1490 feet in an East direction from the point of discovery (monument of location), at which the Notice of Location was posted, together with 300 feet on each side of the monument of location and center line of the Claim. The general course of the lode or vein is from the east to the west direction.

The number, location and markings on each corner monument- are as follows:

<u>Location</u>	<u>Markings</u>	<u>Description</u>
No. 1: Northeast Corner	NE Corner	1-1/2" x 1-1/2" x 4' wooden post
No. 2: Southeast Corner	SE Corner	1-1/2" x 1-1/2" x 4' wooden post
No. 3: Southwest Corner	SW Corner	1-1/2" x 1-1/2" x 4' wooden post
No. 4: Northwest Corner	NW Corner	1-1/2" x 1-1/2" x 4' wooden post

As erected on the ground, each corner monument is marked by scribed metal tags with the claim name and number and corner description as described above.

The work of location consisted of making a claim map as provided in NRS 517.040.

Dated this 20<sup>th</sup> day of April, 2005.

SIGNATURE OF LOCATOR:

By Brian R Cellura  
Owner, Claimant, or Agent Signature

Brian R Cellura  
Owner, Claimant, or Agent Name (printed)

Suggested Form - Nevada Division of Minerals (REV. 6/30/2003 LV)  
Nevada Lode Certificate of Location - NRS 517.050

**198243**

BOOK 412 PAGE 331  
OFFICIAL RECORDS  
RECORDED AT THE REQUEST OF  
MIRANDA USA INC  
2005 MAY 11 PM 1:30

EUREKA COUNTY, NEVADA  
M.N. REBALEATI, RECORDER  
FILE NO. FEES 20-50

198244

**CERTIFICATE OF LOCATION  
LODE MINING CLAIM**

**TO ALL WHOM IT MAY CONCERN:**

The undersigned hereby certifies that he has caused to be located the  
Dame 61 Lode Mining Claim in the following quarter sections(s):

<u>1/4</u>	<u>Section</u>	<u>Township</u>	<u>Range</u>	<u>Meridian</u>
Nw	24	20 North	51 East	Mount Diablo
		20 North	51 East	Mount Diablo
				Mount Diablo
				Mount Diablo

in Eureka County, Nevada, on the 18<sup>th</sup> day of February, 2005

Name and mailing address of locator is: **Miranda U.S.A., Inc. (a Nevada Corporation)**  
5900 Philoree Lane  
Reno, Nevada  
89511

The Claim is approximately 1500 feet long and 600 feet wide, such that 10 feet are claimed in a East direction and 1490 feet in an West direction from the point of discovery (monument of location), at which the Notice of Location was posted, together with 300 feet on each side of the monument of location and center line of the Claim. The general course of the lode or vein is from the east to the west direction.

The number, location and markings on each corner monument- are as follows:

<u>Location</u>	<u>Markings</u>	<u>Description</u>
No. 1: Northeast Corner	NE Corner	1-1/2" x 1-1/2" x 4' wooden post
No. 2: Southeast Corner	SE Corner	1-1/2" x 1-1/2" x 4' wooden post
No. 3: Southwest Corner	SW Corner	1-1/2" x 1-1/2" x 4' wooden post
No. 4: Northwest Corner	NW Corner	1-1/2" x 1-1/2" x 4' wooden post

As erected on the ground, each corner monument is marked by scribed metal tags with the claim name and number and corner description as described above.

The work of location consisted of making a claim map as provided in NRS 517.040.

Dated this 20<sup>th</sup> day of April, 2005.

SIGNATURE OF LOCATOR:

By Brian R Cellura  
Owner, Claimant, or Agent Signature

Brian R Cellura  
Owner, Claimant, or Agent Name (printed)

Suggested Form - Nevada Division of Minerals (REV. 6/30/2003 LV)  
Nevada Lode Certificate of Location - NRS 517.050

198244

# Recorders Stamp

## CERTIFICATE OF LOCATION LODE MINING CLAIM

### TO ALL WHOM IT MAY CONCERN:

The undersigned hereby certifies that he has caused to be located the  
Dame 62 Lode Mining Claim in the following quarter sections(s):

<u>1/4</u>	<u>Section</u>	<u>Township</u>	<u>Range</u>	<u>Meridian</u>
Nw	24	20 North	51 East	Mount Diablo
Ne	24	20 North	51 East	Mount Diablo
				Mount Diablo
				Mount Diablo

198245

BOOK 412 PAGE 332  
OFFICIAL RECORDS  
RECORDED AT THE REQUEST OF  
MIRANDA U.S.A. INC  
2005 MAY 11 PM 1:30  
EUREKA COUNTY, NEVADA  
M.N. REBALEATI, RECORDER  
FILE NO. FEES \$20.50

in Eureka County, Nevada, on the 18<sup>th</sup> day of February, 2005

Name and mailing address of locator is: **Miranda U.S.A., Inc. (a Nevada Corporation)**  
5900 Philoree Lane  
Reno, Nevada  
89511

The Claim is approximately 1500 feet long and 600 feet wide, such that 10 feet are claimed in a West direction and 1490 feet in an East direction from the point of discovery (monument of location), at which the Notice of Location was posted, together with 300 feet on each side of the monument of location and center line of the Claim. The general course of the lode or vein is from the east to the west direction.

The number, location and markings on each corner monument- are as follows:

<u>Location</u>	<u>Markings</u>	<u>Description</u>
No. 1: Northeast Corner	NE Corner	1-1/2" x 1-1/2" x 4' wooden post
No. 2: Southeast Corner	SE Corner	1-1/2" x 1-1/2" x 4' wooden post
No. 3: Southwest Corner	SW Corner	1-1/2" x 1-1/2" x 4' wooden post
No. 4: Northwest Corner	NW Corner	1-1/2" x 1-1/2" x 4' wooden post

As erected on the ground, each corner monument is marked by scribed metal tags with the claim name and number and corner description as described above.

The work of location consisted of making a claim map as provided in NRS 517.040.

Dated this 20<sup>th</sup> day of April, 2005.

SIGNATURE OF LOCATOR:

By Brian R Cellura  
Owner, Claimant, or Agent Signature

Brian R Cellura  
Owner, Claimant, or Agent Name (printed)

Suggested Form - Nevada Division of Minerals (REV. 6/30/2003 LV)  
Nevada Lode Certificate of Location - NRS 517.050

198245

BOOK 412 PAGE 332

BOOK 412 PAGE 333  
 OFFICIAL RECORDS  
 RECORDED AT THE REQUEST OF  
 MIRANDA USA INC  
 2005 MAY 11 PM 1:30  
 EUREKA COUNTY, NEVADA  
 M.N. REBALEATI, RECORDER  
 FILE NO. 198246  
 FEES \$20.50

**CERTIFICATE OF LOCATION  
 LODE MINING CLAIM**

**TO ALL WHOM IT MAY CONCERN:**

The undersigned hereby certifies that he has caused to be located the  
 Dame 63 Lode Mining Claim in the following quarter sections(s):

<u>1/4</u>	<u>Section</u>	<u>Township</u>	<u>Range</u>	<u>Meridian</u>
Nw	24	20 North	51 East	Mount Diablo
Sw	13	20 North	51 East	Mount Diablo
				Mount Diablo
				Mount Diablo

in Eureka County, Nevada, on the 18<sup>th</sup> day of February, 2005

Name and mailing address of locator is: **Miranda U.S.A., Inc. (a Nevada Corporation)**  
 5900 Philoree Lane  
 Reno, Nevada  
 89511

The Claim is approximately 1500 feet long and 600 feet wide, such that 10 feet are claimed in a East direction and 1490 feet in an West direction from the point of discovery (monument of location), at which the Notice of Location was posted, together with 300 feet on each side of the monument of location and center line of the Claim. The general course of the lode or vein is from the east to the west direction.

The number, location and markings on each comer monument- are as follows:

<u>Location</u>	<u>Markings</u>	<u>Description</u>
No. 1: Northeast Corner	NE Corner	1-1/2" x 1-1/2" x 4' wooden post
No. 2: Southeast Corner	SE Corner	1-1/2" x 1-1/2" x 4' wooden post
No. 3: Southwest Corner	SW Corner	1-1/2" x 1-1/2" x 4' wooden post
No. 4: Northwest Corner	NW Corner	1-1/2" x 1-1/2" x 4' wooden post

As erected on the ground, each comer monument is marked by scribed metal tags with the claim name and number and corner description as described above.

The work of location consisted of making a claim map as provided in NRS 517.040.

Dated this 20<sup>th</sup> day of April, 2005.

SIGNATURE OF LOCATOR:

By Brian R Cellura  
 Owner, Claimant, or Agent Signature

Brian R Cellura  
 Owner, Claimant, or Agent Name (printed)

Suggested Form - Nevada Division of Minerals (REV. 6/30/2003 LV)  
 Nevada Lode Certificate of Location - NRS 517.050

**CERTIFICATE OF LOCATION  
LODE MINING CLAIM**

**TO ALL WHOM IT MAY CONCERN:**

The undersigned hereby certifies that he has caused to be located the  
Dane 64 Lode Mining Claim in the following quarter sections(s):

<u>1/4</u>	<u>Section</u>	<u>Township</u>	<u>Range</u>	<u>Meridian</u>
Nw	24	20 North	51 East	Mount Diablo
Ne	24	20 North	51 East	Mount Diablo
Sw	13	20 North	51 East	Mount Diablo
Se	13	20 North	51 East	Mount Diablo

in Eureka County, Nevada, on the 18<sup>th</sup> day of February, 2005

Name and mailing address of locator is: **Miranda U.S.A., Inc. (a Nevada Corporation)**  
5900 Philoree Lane  
Reno, Nevada  
89511

The Claim is approximately 1500 feet long and 600 feet wide, such that 10 feet are claimed in a West direction and 1490 feet in an East direction from the point of discovery (monument of location), at which the Notice of Location was posted, together with 300 feet on each side of the monument of location and center line of the Claim. The general course of the lode or vein is from the east to the west direction.

The number, location and markings on each corner monument- are as follows:

<u>Location</u>	<u>Markings</u>	<u>Description</u>
No. 1: Northeast Corner	NE Corner	1-1/2" x 1-1/2" x 4' wooden post
No. 2: Southeast Corner	SE Corner	1-1/2" x 1-1/2" x 4' wooden post
No. 3: Southwest Corner	SW Corner	1-1/2" x 1-1/2" x 4' wooden post
No. 4: Northwest Corner	NW Corner	1-1/2" x 1-1/2" x 4' wooden post

As erected on the ground, each corner monument is marked by scribed metal tags with the claim name and number and corner description as described above.

The work of location consisted of making a claim map as provided in NRS 517.040.

Dated this 20<sup>th</sup> day of April, 2005.

SIGNATURE OF LOCATOR:

By Brian R Cellura  
Owner, Claimant, or Agent Signature

Brian R Cellura  
Owner, Claimant, or Agent Name (printed)

BOOK 412 PAGE 334  
OFFICIAL RECORDS  
RECORDED AT THE REQUEST OF  
MIRANDA USA INC  
2005 MAY 11 PM 1:30  
EUREKA COUNTY, NEVADA  
M.N. REBALEATI, RECORDER  
FILE NO. 198247  
FEES \$20.50

Suggested Form - Nevada Division of Minerals (REV. 6/30/2003 LV)  
Nevada Lode Certificate of Location - NRS 517.050

198247



# Recorders Stamp

BOOK 412 PAGE 335  
OFFICIAL RECORDS  
RECORDED AT THE REQUEST OF  
MIRANDA U.S.A. INC  
2005 MAY 11 PM 1:30  
EUREKA COUNTY, NEVADA  
M.N. REBALEATI, RECORDER  
FILE NO. FEES 20.00  
**198248**

## CERTIFICATE OF LOCATION LODE MINING CLAIM

### TO ALL WHOM IT MAY CONCERN:

The undersigned hereby certifies that he has caused to be located the  
Dame 65 Lode Mining Claim in the following quarter sections(s):

<u>1/4</u>	<u>Section</u>	<u>Township</u>	<u>Range</u>	<u>Meridian</u>
Se	23	20 North	51 East	Mount Diablo
Ne	26	20 North	51 East	Mount Diablo
Nw	25	20 North	51 East	Mount Diablo
Sw	24	20 North	51 East	Mount Diablo

in Eureka County, Nevada, on the 18<sup>th</sup> day of February, 2005

Name and mailing address of locator is: **Miranda U.S.A., Inc. (a Nevada Corporation)**  
5900 Philoree Lane  
Reno, Nevada  
89511

The Claim is approximately 1500 feet long and 600 feet wide, such that 10 feet are claimed in a East direction and 1490 feet in an West direction from the point of discovery (monument of location), at which the Notice of Location was posted, together with 300 feet on each side of the monument of location and center line of the Claim. The general course of the lode or vein is from the east to the west direction.

The number, location and markings on each corner monument- are as follows:

<u>Location</u>	<u>Markings</u>	<u>Description</u>
No. 1: Northeast Corner	NE Corner	1-1/2" x 1-1/2" x 4' wooden post
No. 2: Southeast Corner	SE Corner	1-1/2" x 1-1/2" x 4' wooden post
No. 3: Southwest Corner	SW Corner	1-1/2" x 1-1/2" x 4' wooden post
No. 4: Northwest Corner	NW Corner	1-1/2" x 1-1/2" x 4' wooden post

As erected on the ground, each corner monument is marked by scribed metal tags with the claim name and number and corner description as described above.

The work of location consisted of making a claim map as provided in NRS 517.040.

Dated this 20<sup>th</sup> day of April, 2005.

### SIGNATURE OF LOCATOR:

By Brian R Cellura  
Owner, Claimant, or Agent Signature

Brian R Cellura  
Owner, Claimant, or Agent Name (printed)

Suggested Form - Nevada Division of Minerals (REV. 6/30/2003 LV)  
Nevada Lode Certificate of Location - NRS 517.050

**198248**

BOOK 412 PAGE 335

BOOK 412 PAGE 336  
OFFICIAL RECORDS  
RECORDED AT THE REQUEST OF  
MIRANDA USA INC  
2005 MAY 11 PM 1:30

EUREKA COUNTY, NEVADA  
M.N. REBALEATI, RECORDER  
FILE NO. FEES 20.50

198249

**CERTIFICATE OF LOCATION  
LODE MINING CLAIM**

**TO ALL WHOM IT MAY CONCERN:**

The undersigned hereby certifies that he has caused to be located the  
Dame 66 Lode Mining Claim in the following quarter sections(s):

<u>1/4</u>	<u>Section</u>	<u>Township</u>	<u>Range</u>	<u>Meridian</u>
Sw	24	20 North	51 East	Mount Diablo
Nw	25	20 North	51 East	Mount Diablo
				Mount Diablo
				Mount Diablo

in Eureka County, Nevada, on the 18<sup>th</sup> day of February, 2005

Name and mailing address of locator is: **Miranda U.S.A., Inc. (a Nevada Corporation)**  
5900 Philoree Lane  
Reno, Nevada  
89511

The Claim is approximately 1500 feet long and 600 feet wide, such that 10 feet are claimed in a West direction and 1490 feet in an East direction from the point of discovery (monument of location), at which the Notice of Location was posted, together with 300 feet on each side of the monument of location and center line of the Claim. The general course of the lode or vein is from the east to the west direction.

The number, location and markings on each corner monument- are as follows:

<u>Location</u>	<u>Markings</u>	<u>Description</u>
No. 1: Northeast Corner	NE Corner	1-1/2" x 1-1/2" x 4' wooden post
No. 2: Southeast Corner	SE Corner	1-1/2" x 1-1/2" x 4' wooden post
No. 3: Southwest Corner	SW Corner	1-1/2" x 1-1/2" x 4' wooden post
No. 4: Northwest Corner	NW Corner	1-1/2" x 1-1/2" x 4' wooden post

As erected on the ground, each corner monument is marked by scribed metal tags with the claim name and number and corner description as described above.

The work of location consisted of making a claim map as provided in NRS 517.040.

Dated this 20<sup>th</sup> day of April, 2005.

SIGNATURE OF LOCATOR:

By Brian R Cellura  
Owner, Claimant, or Agent Signature

Brian R Cellura  
Owner, Claimant, or Agent Name (printed)

Suggested Form - Nevada Division of Minerals (REV. 6/30/2003 LV)  
Nevada Lode Certificate of Location - NRS 517.050

198249

BOOK 412 PAGE 337  
OFFICIAL RECORDS  
RECORDED AT THE REQUEST OF  
MIRANDA USA INC  
2005 MAY 11 PM 1:30

EUREKA COUNTY, NEVADA  
M.N. REBALEATI, RECORDER  
FILE NO. FEES \$20.50

198250

**CERTIFICATE OF LOCATION  
LODE MINING CLAIM**

**TO ALL WHOM IT MAY CONCERN:**

The undersigned hereby certifies that he has caused to be located the  
Dame 67 Lode Mining Claim in the following quarter sections(s):

<u>1/4</u>	<u>Section</u>	<u>Township</u>	<u>Range</u>	<u>Meridian</u>
Se	23	20 North	51 East	Mount Diablo
Sw	24	20 North	51 East	Mount Diablo
				Mount Diablo
				Mount Diablo

in Eureka County, Nevada, on the 18<sup>th</sup> day of February, 2005

Name and mailing address of locator is: **Miranda U.S.A., Inc. (a Nevada Corporation)**  
5900 Philoree Lane  
Reno, Nevada  
89511

The Claim is approximately 1500 feet long and 600 feet wide, such that 10 feet are claimed in a East direction and 1490 feet in an West direction from the point of discovery (monument of location), at which the Notice of Location was posted, together with 300 feet on each side of the monument of location and center line of the Claim. The general course of the lode or vein is from the east to the west direction.

The number, location and markings on each corner monument- are as follows:

<u>Location</u>	<u>Markings</u>	<u>Description</u>
No. 1: Northeast Corner	NE Corner	1-1/2" x 1-1/2" x 4' wooden post
No. 2: Southeast Corner	SE Corner	1-1/2" x 1-1/2" x 4' wooden post
No. 3: Southwest Corner	SW Corner	1-1/2" x 1-1/2" x 4' wooden post
No. 4: Northwest Corner	NW Corner	1-1/2" x 1-1/2" x 4' wooden post

As erected on the ground, each corner monument is marked by scribed metal tags with the claim name and number and corner description as described above.

The work of location consisted of making a claim map as provided in NRS 517.040.

Dated this 20<sup>th</sup> day of April, 2005.

SIGNATURE OF LOCATOR:

By Brian R Cellura  
Owner, Claimant, or Agent Signature

Brian R Cellura  
Owner, Claimant, or Agent Name (printed)

Suggested Form - Nevada Division of Minerals (REV. 6/30/2003 LV)  
Nevada Lode Certificate of Location - NRS 517.050

198250

BOOK 412 PAGE 337

**CERTIFICATE OF LOCATION  
LODE MINING CLAIM**

**TO ALL WHOM IT MAY CONCERN:**

The undersigned hereby certifies that he has caused to be located the  
Dame 68 Lode Mining Claim in the following quarter sections(s):

<u>1/4</u>	<u>Section</u>	<u>Township</u>	<u>Range</u>	<u>Meridian</u>
Sw	24	20 North	51 East	Mount Diablo
		20 North	51 East	Mount Diablo
				Mount Diablo
				Mount Diablo

BOOK 412 PAGE 338  
OFFICIAL RECORDS  
RECORDED AT THE REQUEST OF  
MIRANDA USA INC  
2005 MAY 11 PM 1:30  
EUREKA COUNTY, NEVADA  
M.N. REBALEATI, RECORDER  
FILE NO. FEES \$20.50

**198251**

in Eureka County, Nevada, on the 18<sup>th</sup> day of February, 2005

Name and mailing address of locator is: **Miranda U.S.A., Inc. (a Nevada Corporation)**  
5900 Philoree Lane  
Reno, Nevada  
89511

The Claim is approximately 1500 feet long and 600 feet wide, such that 10 feet are claimed in a West direction and 1490 feet in an East direction from the point of discovery (monument of location), at which the Notice of Location was posted, together with 300 feet on each side of the monument of location and center line of the Claim. The general course of the lode or vein is from the east to the west direction.

The number, location and markings on each corner monument- are as follows:

<u>Location</u>	<u>Markings</u>	<u>Description</u>
No. 1: Northeast Corner	NE Corner	1-1/2" x 1-1/2" x 4' wooden post
No. 2: Southeast Corner	SE Corner	1-1/2" x 1-1/2" x 4' wooden post
No. 3: Southwest Corner	SW Corner	1-1/2" x 1-1/2" x 4' wooden post
No. 4: Northwest Corner	NW Corner	1-1/2" x 1-1/2" x 4' wooden post

As erected on the ground, each corner monument is marked by scribed metal tags with the claim name and number and corner description as described above.

The work of location consisted of making a claim map as provided in NRS 517.040.

Dated this 20<sup>th</sup> day of April, 2005.

SIGNATURE OF LOCATOR:

By Brian R Cellura  
Owner, Claimant, or Agent Signature

Brian R Cellura  
Owner, Claimant, or Agent Name (printed)

Suggested Form - Nevada Division of Minerals (REV. 6/30/2003 LV)  
Nevada Lode Certificate of Location - NRS 517.050

**198251**

BOOK 412 PAGE 339  
OFFICIAL RECORDS  
RECORDED AT THE REQUEST OF  
MIRANDA USA INC  
2005 MAY 11 PM 1:30

EUREKA COUNTY, NEVADA  
M.N. REBALEATI, RECORDER  
FILE NO. FEES \$20.50

198252

**CERTIFICATE OF LOCATION  
LODE MINING CLAIM**

**TO ALL WHOM IT MAY CONCERN:**

The undersigned hereby certifies that he has caused to be located the  
Dame 69 Lode Mining Claim in the following quarter sections(s):

<u>1/4</u>	<u>Section</u>	<u>Township</u>	<u>Range</u>	<u>Meridian</u>
Se	23	20 North	51 East	Mount Diablo
Sw	24	20 North	51 East	Mount Diablo
				Mount Diablo
				Mount Diablo

in Eureka County, Nevada, on the 18<sup>th</sup> day of February, 2005

Name and mailing address of locator is: **Miranda U.S.A., Inc. (a Nevada Corporation)**  
5900 Philoree Lane  
Reno, Nevada  
89511

The Claim is approximately 1500 feet long and 600 feet wide, such that 10 feet are claimed in a East direction and 1490 feet in an West direction from the point of discovery (monument of location), at which the Notice of Location was posted, together with 300 feet on each side of the monument of location and center line of the Claim. The general course of the lode or vein is from the east to the west direction.

The number, location and markings on each corner monument- are as follows:

<u>Location</u>	<u>Markings</u>	<u>Description</u>
No. 1: Northeast Corner	NE Corner	1-1/2" x 1-1/2" x 4' wooden post
No. 2: Southeast Corner	SE Corner	1-1/2" x 1-1/2" x 4' wooden post
No. 3: Southwest Corner	SW Corner	1-1/2" x 1-1/2" x 4' wooden post
No. 4: Northwest Corner	NW Corner	1-1/2" x 1-1/2" x 4' wooden post

As erected on the ground, each corner monument is marked by scribed metal tags with the claim name and number and corner description as described above.

The work of location consisted of making a claim map as provided in NRS 517.040.

Dated this 20<sup>th</sup> day of April, 2005.

SIGNATURE OF LOCATOR:

By Brian R Cellura  
Owner, Claimant, or Agent Signature

Brian R Cellura  
Owner, Claimant, or Agent Name (printed)

Suggested Form - Nevada Division of Minerals (REV. 6/30/2003 LV)  
Nevada Lode Certificate of Location - NRS 517.050

198252

# Recorders Stamp

## CERTIFICATE OF LOCATION LODE MINING CLAIM

### TO ALL WHOM IT MAY CONCERN:

The undersigned hereby certifies that he has caused to be located the  
Dame 70 Lode Mining Claim in the following quarter sections(s):

<u>1/4</u>	<u>Section</u>	<u>Township</u>	<u>Range</u>	<u>Meridian</u>
Sw	24	20 North	51 East	Mount Diablo
		20 North	51 East	Mount Diablo
				Mount Diablo
				Mount Diablo

BOOK 412 PAGE 340  
OFFICIAL RECORDS  
RECORDED AT THE REQUEST OF  
MIRANDA USA INC

2005 MAY 11 PM 1:30

EUREKA COUNTY, NEVADA  
M.H. REBALEATI, RECORDER  
FILE NO. FEES 20.50

198253

in Eureka County, Nevada, on the 18<sup>th</sup> day of February, 2005

Name and mailing address of locator is: **Miranda U.S.A., Inc. (a Nevada Corporation)**  
5900 Philoree Lane  
Reno, Nevada  
89511

The Claim is approximately 1500 feet long and 600 feet wide, such that 10 feet are claimed in a West direction and 1490 feet in an East direction from the point of discovery (monument of location), at which the Notice of Location was posted, together with 300 feet on each side of the monument of location and center line of the Claim. The general course of the lode or vein is from the east to the west direction.

The number, location and markings on each corner monument- are as follows:

<u>Location</u>	<u>Markings</u>	<u>Description</u>
No. 1: Northeast Corner	NE Corner	1-1/2" x 1-1/2" x 4' wooden post
No. 2: Southeast Corner	SE Corner	1-1/2" x 1-1/2" x 4' wooden post
No. 3: Southwest Corner	SW Corner	1-1/2" x 1-1/2" x 4' wooden post
No. 4: Northwest Corner	NW Corner	1-1/2" x 1-1/2" x 4' wooden post

As erected on the ground, each corner monument is marked by scribed metal tags with the claim name and number and corner description as described above.

The work of location consisted of making a claim map as provided in NRS 517.040.

Dated this 20<sup>th</sup> day of April, 2005.

SIGNATURE OF LOCATOR:

By Brian R Cellura  
Owner, Claimant, or Agent Signature

Brian R Cellura  
Owner, Claimant, or Agent Name (printed)

Suggested Form - Nevada Division of Minerals (REV. 6/30/2003 LV)  
Nevada Lode Certificate of Location - NRS 517.050

BOOK 412 PAGE 340

198253

# Recorders Stamp

## CERTIFICATE OF LOCATION LODE MINING CLAIM

### TO ALL WHOM IT MAY CONCERN:

The undersigned hereby certifies that he has caused to be located the  
Dame 71 Lode Mining Claim in the following quarter sections(s):

<u>1/4</u>	<u>Section</u>	<u>Township</u>	<u>Range</u>	<u>Meridian</u>
Se	23	20 North	51 East	Mount Diablo
Sw	24	20 North	51 East	Mount Diablo
				Mount Diablo
				Mount Diablo

BOOK 412 PAGE 341  
OFFICIAL RECORDS  
RECORDED AT THE REQUEST OF  
MIRANDA U.S.A. INC  
2005 MAY 11 PM 1:30  
EUREKA COUNTY, NEVADA  
M.N. REBALEATI, RECORDER  
FILE NO. FEES 20.50

198254

in Eureka County, Nevada, on the 18<sup>th</sup> day of February, 2005

Name and mailing address of locator is: **Miranda U.S.A., Inc. (a Nevada Corporation)**  
5900 Philoree Lane  
Reno, Nevada  
89511

The Claim is approximately 1500 feet long and 600 feet wide, such that 10 feet are claimed in a East direction and 1490 feet in an West direction from the point of discovery (monument of location), at which the Notice of Location was posted, together with 300 feet on each side of the monument of location and center line of the Claim. The general course of the lode or vein is from the east to the west direction.

The number, location and markings on each corner monument- are as follows:

<u>Location</u>	<u>Markings</u>	<u>Description</u>
No. 1: Northeast Corner	NE Corner	1-1/2" x 1-1/2" x 4' wooden post
No. 2: Southeast Corner	SE Corner	1-1/2" x 1-1/2" x 4' wooden post
No. 3: Southwest Corner	SW Corner	1-1/2" x 1-1/2" x 4' wooden post
No. 4: Northwest Corner	NW Corner	1-1/2" x 1-1/2" x 4' wooden post

As erected on the ground, each corner monument is marked by scribed metal tags with the claim name and number and corner description as described above.

The work of location consisted of making a claim map as provided in NRS 517.040.

Dated this 20<sup>th</sup> day of April, 2005.

### SIGNATURE OF LOCATOR:

By Brian R Cellura  
Owner, Claimant, or Agent Signature

Brian R Cellura  
Owner, Claimant, or Agent Name (printed)

Suggested Form - Nevada Division of Minerals (REV. 6/30/2003 LV)  
Nevada Lode Certificate of Location - NRS 517.050

198254



BOOK 412 PAGE 342  
 OFFICIAL RECORDS  
 RECORDED AT THE REQUEST OF  
 MIRANDA USA INC  
 2005 MAY 11 PM 1:30  
 EUREKA COUNTY, NEVADA  
 M.N. REBALEATI, RECORDER  
 FILE NO. FEES 20.50  
**198255**

**CERTIFICATE OF LOCATION  
 LODE MINING CLAIM**

**TO ALL WHOM IT MAY CONCERN:**

The undersigned hereby certifies that he has caused to be located the  
 Dame 72 Lode Mining Claim in the following quarter sections(s):

<u>1/4</u>	<u>Section</u>	<u>Township</u>	<u>Range</u>	<u>Meridian</u>
Sw	24	20 North	51 East	Mount Diablo
		20 North	51 East	Mount Diablo
				Mount Diablo
				Mount Diablo

in Eureka County, Nevada, on the 18<sup>th</sup> day of February, 2005

Name and mailing address of locator is: **Miranda U.S.A., Inc. (a Nevada Corporation)**  
 5900 Philoree Lane  
 Reno, Nevada  
 89511

The Claim is approximately 1500 feet long and 600 feet wide, such that 10 feet are claimed in a West direction and 1490 feet in an East direction from the point of discovery (monument of location), at which the Notice of Location was posted, together with 300 feet on each side of the monument of location and center line of the Claim. The general course of the lode or vein is from the east to the west direction.

The number, location and markings on each corner monument- are as follows:


<u>Location</u>	<u>Markings</u>	<u>Description</u>
No. 1: Northeast Corner	NE Corner	1-1/2" x 1-1/2" x 4' wooden post
No. 2: Southeast Corner	SE Corner	1-1/2" x 1-1/2" x 4' wooden post
No. 3: Southwest Corner	SW Corner	1-1/2" x 1-1/2" x 4' wooden post
No. 4: Northwest Corner	NW Corner	1-1/2" x 1-1/2" x 4' wooden post

As erected on the ground, each corner monument is marked by scribed metal tags with the claim name and number and corner description as described above.

The work of location consisted of making a claim map as provided in NRS 517.040.

Dated this 20<sup>th</sup> day of April, 2005.

SIGNATURE OF LOCATOR:

By   
 Owner, Claimant, or Agent Signature

Brian R Cellura  
 Owner, Claimant, or Agent Name (printed)

Suggested Form - Nevada Division of Minerals (REV. 6/30/2003 LV)  
 Nevada Lode Certificate of Location - NRS 517.050

**198255**

# Recorders Stamp

BOOK 412 PAGE 343  
OFFICIAL RECORDS  
RECORDED AT THE REQUEST OF  
MIRANDA USA INC  
2005 MAY 11 PM 1:31

EUREKA COUNTY, NEVADA  
M.N. REBALEATI, RECORDER  
FILE NO. FEES \$20.50

## CERTIFICATE OF LOCATION LODE MINING CLAIM

### TO ALL WHOM IT MAY CONCERN:

The undersigned hereby certifies that he has caused to be located the  
Dame 73 Lode Mining Claim in the following quarter sections(s):

<u>1/4</u>	<u>Section</u>	<u>Township</u>	<u>Range</u>	<u>Meridian</u>
Se	23	20 North	51 East	Mount Diablo
Sw	24	20 North	51 East	Mount Diablo
				Mount Diablo
				Mount Diablo

198256

in Eureka County, Nevada, on the 18<sup>th</sup> day of February, 2005

Name and mailing address of locator is: **Miranda U.S.A., Inc. (a Nevada Corporation)**  
5900 Philoree Lane  
Reno, Nevada  
89511

The Claim is approximately 1500 feet long and 600 feet wide, such that 10 feet are claimed in a East direction and 1490 feet in an West direction from the point of discovery (monument of location), at which the Notice of Location was posted, together with 300 feet on each side of the monument of location and center line of the Claim. The general course of the lode or vein is from the east to the west direction.

The number, location and markings on each corner monument- are as follows:

<u>Location</u>	<u>Markings</u>	<u>Description</u>
No. 1: Northeast Corner	NE Corner	1-1/2" x 1-1/2" x 4' wooden post
No. 2: Southeast Corner	SE Corner	1-1/2" x 1-1/2" x 4' wooden post
No. 3: Southwest Corner	SW Corner	1-1/2" x 1-1/2" x 4' wooden post
No. 4: Northwest Corner	NW Corner	1-1/2" x 1-1/2" x 4' wooden post

As erected on the ground, each corner monument is marked by scribed metal tags with the claim name and number and corner description as described above.

The work of location consisted of making a claim map as provided in NRS 517.040.

Dated this 20<sup>th</sup> day of April, 2005.

SIGNATURE OF LOCATOR:

By Brian R Cellura  
Owner, Claimant, or Agent Signature

Brian R Cellura  
Owner, Claimant, or Agent Name (printed)

Suggested Form - Nevada Division of Minerals (REV. 6/30/2003 LV)  
Nevada Lode Certificate of Location - NRS 517.050

198256

BOOK 412 PAGE 343

**CERTIFICATE OF LOCATION  
LODE MINING CLAIM**

**TO ALL WHOM IT MAY CONCERN:**

The undersigned hereby certifies that he has caused to be located the  
Dame 74 Lode Mining Claim in the following quarter sections(s):

<u>1/4</u>	<u>Section</u>	<u>Township</u>	<u>Range</u>	<u>Meridian</u>
Sw	24	20 North	51 East	Mount Diablo
		20 North	51 East	Mount Diablo
				Mount Diablo
				Mount Diablo

BOOK 412 PAGE 344  
OFFICIAL RECORDS  
RECORDED AT THE REQUEST OF  
MIRANDA USA INC  
2005 MAY 11 PM 1:31

EUREKA COUNTY, NEVADA  
M.N. REBALEATI, RECORDER  
FILE NO. FEES \$20.50

**198257**

in Eureka County, Nevada, on the 18<sup>th</sup> day of February, 2005

Name and mailing address of locator is: **Miranda U.S.A., Inc. (a Nevada Corporation)**  
5900 Philoree Lane  
Reno, Nevada  
89511

The Claim is approximately 1500 feet long and 600 feet wide, such that 10 feet are claimed in a West direction and 1490 feet in an East direction from the point of discovery (monument of location), at which the Notice of Location was posted, together with 300 feet on each side of the monument of location and center line of the Claim. The general course of the lode or vein is from the east to the west direction.

The number, location and markings on each corner monument- are as follows:

<u>Location</u>	<u>Markings</u>	<u>Description</u>
No. 1: Northeast Corner	NE Corner	1-1/2" x 1-1/2" x 4' wooden post
No. 2: Southeast Corner	SE Corner	1-1/2" x 1-1/2" x 4' wooden post
No. 3: Southwest Corner	SW Corner	1-1/2" x 1-1/2" x 4' wooden post
No. 4: Northwest Corner	NW Corner	1-1/2" x 1-1/2" x 4' wooden post

As erected on the ground, each corner monument is marked by scribed metal tags with the claim name and number and corner description as described above.

The work of location consisted of making a claim map as provided in NRS 517.040.

Dated this 20<sup>th</sup> day of April, 2005.

SIGNATURE OF LOCATOR:

By Brian R Cellura  
Owner, Claimant, or Agent Signature

Brian R Cellura  
Owner, Claimant, or Agent Name (printed)

Suggested Form - Nevada Division of Minerals (REV. 6/30/2003 LV)  
Nevada Lode Certificate of Location - NRS 517.050

**198257**

BOOK 412 PAGE 345  
OFFICIAL RECORDS  
RECORDED AT THE REQUEST OF  
MIRANDA USA INC  
2005 MAY 11 PM 1:31

EUREKA COUNTY, NEVADA  
M.H. REBALEATI, RECORDER  
FILE NO. FEES 20.50

**CERTIFICATE OF LOCATION  
LODE MINING CLAIM**

**TO ALL WHOM IT MAY CONCERN:**

The undersigned hereby certifies that he has caused to be located the  
Dame 75 Lode Mining Claim in the following quarter sections(s):

<u>1/4</u>	<u>Section</u>	<u>Township</u>	<u>Range</u>	<u>Meridian</u>
Nw	24	20 North	51 East	Mount Diablo
Ne	23	20 North	51 East	Mount Diablo
Sw	24	20 North	51 East	Mount Diablo
Se	23	20 North	51 East	Mount Diablo

**198258**

in Eureka County, Nevada, on the 18<sup>th</sup> day of February, 2005

Name and mailing address of locator is: **Miranda U.S.A., Inc. (a Nevada Corporation)**  
5900 Philoree Lane  
Reno, Nevada  
89511

The Claim is approximately 1500 feet long and 600 feet wide, such that 10 feet are claimed in a East direction and 1490 feet in an West direction from the point of discovery (monument of location), at which the Notice of Location was posted, together with 300 feet on each side of the monument of location and center line of the Claim. The general course of the lode or vein is from the east to the west direction.

The number, location and markings on each corner monument- are as follows:

<u>Location</u>	<u>Markings</u>	<u>Description</u>
No. 1: Northeast Corner	NE Corner	1-1/2" x 1-1/2" x 4' wooden post
No. 2: Southeast Corner	SE Corner	1-1/2" x 1-1/2" x 4' wooden post
No. 3: Southwest Corner	SW Corner	1-1/2" x 1-1/2" x 4' wooden post
No. 4: Northwest Corner	NW Corner	1-1/2" x 1-1/2" x 4' wooden post

As erected on the ground, each corner monument is marked by scribed metal tags with the claim name and number and corner description as described above.

The work of location consisted of making a claim map as provided in NRS 517.040.

Dated this 20<sup>th</sup> day of April, 2005.

SIGNATURE OF LOCATOR:

By Brian R Cellura  
Owner, Claimant, or Agent Signature

Brian R Cellura  
Owner, Claimant, or Agent Name (printed)

Suggested Form - Nevada Division of Minerals (REV. 6/30/2003 LV)  
Nevada Lode Certificate of Location - NRS 517.050

**198258**

BOOK 412 PAGE 345

BOOK 412 PAGE 346  
OFFICIAL RECORDS  
RECORDED AT THE REQUEST OF  
MIRANDA U.S.A. INC  
2005 MAY 11 PM 1:31

EUREKA COUNTY, NEVADA  
M.N. REBALEATI, RECORDER  
FILE NO. FEES 20.50

198259

**CERTIFICATE OF LOCATION  
LODE MINING CLAIM**

**TO ALL WHOM IT MAY CONCERN:**

The undersigned hereby certifies that he has caused to be located the  
Dame 76 Lode Mining Claim in the following quarter sections(s):

<u>1/4</u>	<u>Section</u>	<u>Township</u>	<u>Range</u>	<u>Meridian</u>
Nw	24	20 North	51 East	Mount Diablo
Sw	24	20 North	51 East	Mount Diablo
				Mount Diablo
				Mount Diablo

in Eureka County, Nevada, on the 18<sup>th</sup> day of February, 2005

Name and mailing address of locator is: **Miranda U.S.A., Inc. (a Nevada Corporation)**  
5900 Philoree Lane  
Reno, Nevada  
89511

The Claim is approximately 1500 feet long and 600 feet wide, such that 10 feet are claimed in a West direction and 1490 feet in an East direction from the point of discovery (monument of location), at which the Notice of Location was posted, together with 300 feet on each side of the monument of location and center line of the Claim. The general course of the lode or vein is from the east to the west direction.

The number, location and markings on each corner monument- are as follows:

<u>Location</u>	<u>Markings</u>	<u>Description</u>
No. 1: Northeast Corner	NE Corner	1-1/2" x 1-1/2" x 4' wooden post
No. 2: Southeast Corner	SE Corner	1-1/2" x 1-1/2" x 4' wooden post
No. 3: Southwest Corner	SW Corner	1-1/2" x 1-1/2" x 4' wooden post
No. 4: Northwest Corner	NW Corner	1-1/2" x 1-1/2" x 4' wooden post

As erected on the ground, each corner monument is marked by scribed metal tags with the claim name and number and corner description as described above.

The work of location consisted of making a claim map as provided in NRS 517.040.

Dated this 20<sup>th</sup> day of April, 2005.

SIGNATURE OF LOCATOR:

By Brian R Cellura  
Owner, Claimant, or Agent Signature

Brian R Cellura  
Owner, Claimant, or Agent Name (printed)

Suggested Form - Nevada Division of Minerals (REV. 6/30/2003 LV)  
Nevada Lode Certificate of Location - NRS 517.050

198259

BOOK 412 PAGE 346

BOOK 412 PAGE 347  
OFFICIAL RECORDS  
RECORDED AT THE REQUEST OF  
MIRANDA U.S.A. INC  
2005 MAY 11 PM 1:31

EUREKA COUNTY, NEVADA  
M.N. REBALEATI, RECORDER  
FILE NO. FEES 20.50

198260

**CERTIFICATE OF LOCATION  
LODE MINING CLAIM**

**TO ALL WHOM IT MAY CONCERN:**

The undersigned hereby certifies that he has caused to be located the  
Dame 77 Lode Mining Claim in the following quarter sections(s):

<u>1/4</u>	<u>Section</u>	<u>Township</u>	<u>Range</u>	<u>Meridian</u>
Nw	24	20 North	51 East	Mount Diablo
Ne	23	20 North	51 East	Mount Diablo
				Mount Diablo
				Mount Diablo

in Eureka County, Nevada, on the 18<sup>th</sup> day of February, 2005

Name and mailing address of locator is: **Miranda U.S.A., Inc. (a Nevada Corporation)**  
5900 Philoree Lane  
Reno, Nevada  
89511

The Claim is approximately 1500 feet long and 600 feet wide, such that 10 feet are claimed in a East direction and 1490 feet in an West direction from the point of discovery (monument of location), at which the Notice of Location was posted, together with 300 feet on each side of the monument of location and center line of the Claim. The general course of the lode or vein is from the east to the west direction.

The number, location and markings on each corner monument- are as follows:

<u>Location</u>	<u>Markings</u>	<u>Description</u>
No. 1: Northeast Corner	NE Corner	1-1/2" x 1-1/2" x 4' wooden post
No. 2: Southeast Corner	SE Corner	1-1/2" x 1-1/2" x 4' wooden post
No. 3: Southwest Corner	SW Corner	1-1/2" x 1-1/2" x 4' wooden post
No. 4: Northwest Corner	NW Corner	1-1/2" x 1-1/2" x 4' wooden post

As erected on the ground, each corner monument is marked by scribed metal tags with the claim name and number and corner description as described above.

The work of location consisted of making a claim map as provided in NRS 517.040.

Dated this 20<sup>th</sup> day of April, 2005.

SIGNATURE OF LOCATOR:

By Brian R Cellura  
Owner, Claimant, or Agent Signature

Brian R Cellura  
Owner, Claimant, or Agent Name (printed)

Suggested Form - Nevada Division of Minerals (REV. 6/30/2003 LV)  
Nevada Lode Certificate of Location - NRS 517.050

198260

BOOK 412 PAGE 348  
 OFFICIAL RECORDS  
 RECORDED AT THE REQUEST OF  
 MIRANDA USA INC  
 2005 MAY 11 PM 1:31  
 EUREKA COUNTY, NEVADA  
 M.N. REBALEATI, RECORDER  
 FILE NO. FEES \$20.50

**CERTIFICATE OF LOCATION  
 LODE MINING CLAIM**

**TO ALL WHOM IT MAY CONCERN:**

The undersigned hereby certifies that he has caused to be located the  
 Dame 78 Lode Mining Claim in the following quarter sections(s):

<u>1/4</u>	<u>Section</u>	<u>Township</u>	<u>Range</u>	<u>Meridian</u>
Nw	24	20 North	51 East	Mount Diablo
		20 North	51 East	Mount Diablo
				Mount Diablo
				Mount Diablo

**198261**

in Eureka County, Nevada, on the 18<sup>th</sup> day of February, 2005

Name and mailing address of locator is: **Miranda U.S.A., Inc. (a Nevada Corporation)**  
 5900 Philoree Lane  
 Reno, Nevada  
 89511

The Claim is approximately 1500 feet long and 600 feet wide, such that 10 feet are claimed in a West direction and 1490 feet in an East direction from the point of discovery (monument of location), at which the Notice of Location was posted, together with 300 feet on each side of the monument of location and center line of the Claim. The general course of the lode or vein is from the east to the west direction.

The number, location and markings on each corner monument- are as follows:

<u>Location</u>	<u>Markings</u>	<u>Description</u>
No. 1: Northeast Corner	NE Corner	1-1/2" x 1-1/2" x 4' wooden post
No. 2: Southeast Corner	SE Corner	1-1/2" x 1-1/2" x 4' wooden post
No. 3: Southwest Corner	SW Corner	1-1/2" x 1-1/2" x 4' wooden post
No. 4: Northwest Corner	NW Corner	1-1/2" x 1-1/2" x 4' wooden post

As erected on the ground, each corner monument is marked by scribed metal tags with the claim name and number and corner description as described above.

The work of location consisted of making a claim map as provided in NRS 517.040.

Dated this 20<sup>th</sup> day of April, 2005.

SIGNATURE OF LOCATOR:

By Brian R Cellura  
 Owner, Claimant, or Agent Signature

Brian R Cellura  
 Owner, Claimant, or Agent Name (printed)

Suggested Form - Nevada Division of Minerals (REV. 6/30/2003 LV)  
 Nevada Lode Certificate of Location - NRS 517.050

**198261**



BOOK 412 PAGE 349  
OFFICIAL RECORDS  
RECORDED AT THE REQUEST OF  
MIRANDA U.S.A. INC  
2005 MAY 11 PM 1:31

EUREKA COUNTY, NEVADA  
M.N. REBALEATI, RECORDER  
FILE NO. FEES 20.50

198262

**CERTIFICATE OF LOCATION  
LODE MINING CLAIM**

**TO ALL WHOM IT MAY CONCERN:**

The undersigned hereby certifies that he has caused to be located the  
Dame 79 Lode Mining Claim in the following quarter sections(s):

<u>1/4</u>	<u>Section</u>	<u>Township</u>	<u>Range</u>	<u>Meridian</u>
Nw	24	20 North	51 East	Mount Diablo
Ne	23	20 North	51 East	Mount Diablo
				Mount Diablo
				Mount Diablo

in Eureka County, Nevada, on the 18<sup>th</sup> day of February, 2005

Name and mailing address of locator is: **Miranda U.S.A., Inc. (a Nevada Corporation)**  
5900 Philoree Lane  
Reno, Nevada  
89511

The Claim is approximately 1500 feet long and 600 feet wide, such that 10 feet are claimed in a East direction and 1490 feet in an West direction from the point of discovery (monument of location), at which the Notice of Location was posted, together with 300 feet on each side of the monument of location and center line of the Claim. The general course of the lode or vein is from the east to the west direction.

The number, location and markings on each corner monument- are as follows:

<u>Location</u>	<u>Markings</u>	<u>Description</u>
No. 1: Northeast Corner	NE Corner	1-1/2" x 1-1/2" x 4' wooden post
No. 2: Southeast Corner	SE Corner	1-1/2" x 1-1/2" x 4' wooden post
No. 3: Southwest Corner	SW Corner	1-1/2" x 1-1/2" x 4' wooden post
No. 4: Northwest Corner	NW Corner	1-1/2" x 1-1/2" x 4' wooden post

As erected on the ground, each corner monument is marked by scribed metal tags with the claim name and number and corner description as described above.

The work of location consisted of making a claim map as provided in NRS 517.040.

Dated this 20<sup>th</sup> day of April, 2005.

SIGNATURE OF LOCATOR:

By Brian R Cellura  
Owner, Claimant, or Agent Signature

Brian R Cellura  
Owner, Claimant, or Agent Name (printed)

Suggested Form - Nevada Division of Minerals (REV. 6/30/2003 LV)  
Nevada Lode Certificate of Location - NRS 517.050

198262

BOOK 412 PAGE 350  
OFFICIAL RECORDS  
RECORDED AT THE REQUEST OF  
MIRANDA U.S.A. INC  
2005 MAY 11 PM 1:31

EUREKA COUNTY, NEVADA  
M.H. REBALEATI, RECORDER  
FILE NO. FEES 20.50

**CERTIFICATE OF LOCATION  
LODE MINING CLAIM**

**TO ALL WHOM IT MAY CONCERN:**

The undersigned hereby certifies that he has caused to be located the  
Dame 80 Lode Mining Claim in the following quarter sections(s):

<u>1/4</u>	<u>Section</u>	<u>Township</u>	<u>Range</u>	<u>Meridian</u>
Nw	24	20 North	51 East	Mount Diablo
		20 North	51 East	Mount Diablo
				Mount Diablo
				Mount Diablo

**198263**

in Eureka County, Nevada, on the 18<sup>th</sup> day of February, 2005

Name and mailing address of locator is: **Miranda U.S.A., Inc. (a Nevada Corporation)**  
5900 Philoree Lane  
Reno, Nevada  
89511

The Claim is approximately 1500 feet long and 600 feet wide, such that 10 feet are claimed in a West direction and 1490 feet in an East direction from the point of discovery (monument of location), at which the Notice of Location was posted, together with 300 feet on each side of the monument of location and center line of the Claim. The general course of the lode or vein is from the east to the west direction.

The number, location and markings on each corner monument- are as follows:


<u>Location</u>	<u>Markings</u>	<u>Description</u>
No. 1: Northeast Corner	NE Corner	1-1/2" x 1-1/2" x 4' wooden post
No. 2: Southeast Corner	SE Corner	1-1/2" x 1-1/2" x 4' wooden post
No. 3: Southwest Corner	SW Corner	1-1/2" x 1-1/2" x 4' wooden post
No. 4: Northwest Corner	NW Corner	1-1/2" x 1-1/2" x 4' wooden post

As erected on the ground, each corner monument is marked by scribed metal tags with the claim name and number and corner description as described above.

The work of location consisted of making a claim map as provided in NRS 517.040.

Dated this 20<sup>th</sup> day of April, 2005.

SIGNATURE OF LOCATOR:

By   
Owner, Claimant, or Agent Signature

Brian R Cellura  
Owner, Claimant, or Agent Name (printed)

Suggested Form - Nevada Division of Minerals (REV. 6/30/2003 LV)  
Nevada Lode Certificate of Location - NRS 517.050

**198263**

BOOK 412 PAGE 350

BOOK 412 PAGE 351  
OFFICIAL RECORDS  
RECORDED AT THE REQUEST OF  
MIRANDA U.S.A. INC  
2005 MAY 11 PM 1:31

EUREKA COUNTY, NEVADA  
M.N. REBALEATI, RECORDER  
FILE NO. FEES 20.50

198264

**CERTIFICATE OF LOCATION  
LODE MINING CLAIM**

**TO ALL WHOM IT MAY CONCERN:**

The undersigned hereby certifies that he has caused to be located the  
Dame 81 Lode Mining Claim in the following quarter sections(s):

<u>1/4</u>	<u>Section</u>	<u>Township</u>	<u>Range</u>	<u>Meridian</u>
Nw	24	20 North	51 East	Mount Diablo
Ne	23	20 North	51 East	Mount Diablo
				Mount Diablo
				Mount Diablo

in Eureka County, Nevada, on the 18<sup>th</sup> day of February, 2005

Name and mailing address of locator is: **Miranda U.S.A., Inc. (a Nevada Corporation)**  
5900 Philoree Lane  
Reno, Nevada  
89511

The Claim is approximately 1500 feet long and 600 feet wide, such that 10 feet are claimed in a East direction and 1490 feet in an West direction from the point of discovery (monument of location), at which the Notice of Location was posted, together with 300 feet on each side of the monument of location and center line of the Claim. The general course of the lode or vein is from the east to the west direction.

The number, location and markings on each corner monument- are as follows:

<u>Location</u>	<u>Markings</u>	<u>Description</u>
No. 1: Northeast Corner	NE Corner	1-1/2" x 1-1/2" x 4' wooden post
No. 2: Southeast Corner	SE Corner	1-1/2" x 1-1/2" x 4' wooden post
No. 3: Southwest Corner	SW Corner	1-1/2" x 1-1/2" x 4' wooden post
No. 4: Northwest Corner	NW Corner	1-1/2" x 1-1/2" x 4' wooden post

As erected on the ground, each corner monument is marked by scribed metal tags with the claim name and number and corner description as described above.

The work of location consisted of making a claim map as provided in NRS 517.040.

Dated this 20<sup>th</sup> day of April, 2005.

SIGNATURE OF LOCATOR:

By Brian R Cellura  
Owner, Claimant, or Agent Signature

Brian R Cellura  
Owner, Claimant, or Agent Name (printed)

Suggested Form - Nevada Division of Minerals (REV. 6/30/2003 LV)  
Nevada Lode Certificate of Location - NRS 517.050

198264

BOOK 412 PAGE 352  
OFFICIAL RECORDS  
RECORDED AT THE REQUEST OF  
MIRANDA U.S.A. INC

2005 MAY 11 PM 1:31

EUREKA COUNTY, NEVADA  
M.N. REBALEATI, RECORDER  
FILE NO. FEES 20.50

**CERTIFICATE OF LOCATION  
LODE MINING CLAIM**

**TO ALL WHOM IT MAY CONCERN:**

The undersigned hereby certifies that he has caused to be located the  
Dame 82 Lode Mining Claim in the following quarter sections(s):

<u>1/4</u>	<u>Section</u>	<u>Township</u>	<u>Range</u>	<u>Meridian</u>
Nw	24	20 North	51 East	Mount Diablo
		20 North	51 East	Mount Diablo
				Mount Diablo
				Mount Diablo

**198265**

in Eureka County, Nevada, on the 18<sup>th</sup> day of February, 2005

Name and mailing address of locator is: **Miranda U.S.A., Inc. (a Nevada Corporation)**  
5900 Philoree Lane  
Reno, Nevada  
89511

The Claim is approximately 1500 feet long and 600 feet wide, such that 10 feet are claimed in a West direction and 1490 feet in an East direction from the point of discovery (monument of location), at which the Notice of Location was posted, together with 300 feet on each side of the monument of location and center line of the Claim. The general course of the lode or vein is from the east to the west direction.

The number, location and markings on each corner monument- are as follows:

<u>Location</u>	<u>Markings</u>	<u>Description</u>
No. 1: Northeast Corner	NE Corner	1-1/2" x 1-1/2" x 4' wooden post
No. 2: Southeast Corner	SE Corner	1-1/2" x 1-1/2" x 4' wooden post
No. 3: Southwest Corner	SW Corner	1-1/2" x 1-1/2" x 4' wooden post
No. 4: Northwest Corner	NW Corner	1-1/2" x 1-1/2" x 4' wooden post

As erected on the ground, each corner monument is marked by scribed metal tags with the claim name and number and corner description as described above.

The work of location consisted of making a claim map as provided in NRS 517.040.

Dated this 20<sup>th</sup> day of April, 2005.

SIGNATURE OF LOCATOR:

By Brian R Cellura  
Owner, Claimant, or Agent Signature

Brian R Cellura  
Owner, Claimant, or Agent Name (printed)

Suggested Form - Nevada Division of Minerals (REV. 6/30/2003 LV)  
Nevada Lode Certificate of Location - NRS 517.050

**198265**

**CERTIFICATE OF LOCATION  
LODE MINING CLAIM**

**TO ALL WHOM IT MAY CONCERN:**

The undersigned hereby certifies that he has caused to be located the  
Dame 83 Lode Mining Claim in the following quarter sections(s):

<u>1/4</u>	<u>Section</u>	<u>Township</u>	<u>Range</u>	<u>Meridian</u>
Nw	24	20 North	51 East	Mount Diablo
Ne	23	20 North	51 East	Mount Diablo
Sw	13	20 North	51 East	Mount Diablo
Se	14	20 North	51 East	Mount Diablo

in Eureka County, Nevada, on the 18<sup>th</sup> day of February, 2005

Name and mailing address of locator is: **Miranda U.S.A., Inc. (a Nevada Corporation)**  
5900 Philoree Lane  
Reno, Nevada  
89511

The Claim is approximately 1500 feet long and 600 feet wide, such that 10 feet are claimed in a East direction and 1490 feet in an West direction from the point of discovery (monument of location), at which the Notice of Location was posted, together with 300 feet on each side of the monument of location and center line of the Claim. The general course of the lode or vein is from the east to the west direction.

The number, location and markings on each corner monument- are as follows:


<u>Location</u>	<u>Markings</u>	<u>Description</u>
No. 1: Northeast Corner	NE Corner	1-1/2" x 1-1/2" x 4' wooden post
No. 2: Southeast Corner	SE Corner	1-1/2" x 1-1/2" x 4' wooden post
No. 3: Southwest Corner	SW Corner	1-1/2" x 1-1/2" x 4' wooden post
No. 4: Northwest Corner	NW Corner	1-1/2" x 1-1/2" x 4' wooden post

As erected on the ground, each corner monument is marked by scribed metal tags with the claim name and number and corner description as described above.

The work of location consisted of making a claim map as provided in NRS 517.040.

Dated this 20<sup>th</sup> day of April, 2005.

SIGNATURE OF LOCATOR:

By   
Owner, Claimant, or Agent Signature

Brian R Cellura  
Owner, Claimant, or Agent Name (printed)

Suggested Form - Nevada Division of Minerals (REV. 6/30/2003 LV)  
Nevada Lode Certificate of Location - NRS 517.050

BOOK 412 PAGE 353  
OFFICIAL RECORDS  
RECORDED AT THE REQUEST OF  
MIRANDA USA INC  
2005 MAY 11 PM 1:31

EUREKA COUNTY, NEVADA  
M.N. REBALEATI, RECORDER  
FILE NO. FEES 20.50

**198266**

**198266**

# Recorders Stamp

BOOK 412 PAGE 354  
OFFICIAL RECORDS  
RECORDED AT THE REQUEST OF  
MIRANDA USA INC  
2005 MAY 11 PM 1:31

EUREKA COUNTY, NEVADA  
M.N. REBALEATI, RECORDER  
FILE NO. FEES 20.50

## CERTIFICATE OF LOCATION LODE MINING CLAIM

### TO ALL WHOM IT MAY CONCERN:

The undersigned hereby certifies that he has caused to be located the  
Dame 84 Lode Mining Claim in the following quarter sections(s):

<u>1/4</u>	<u>Section</u>	<u>Township</u>	<u>Range</u>	<u>Meridian</u>
Nw	24	20 North	51 East	Mount Diablo
Sw	13	20 North	51 East	Mount Diablo
				Mount Diablo
				Mount Diablo

198267

in Eureka County, Nevada, on the 18<sup>th</sup> day of February, 2005

Name and mailing address of locator is: **Miranda U.S.A., Inc. (a Nevada Corporation)**  
5900 Philoree Lane  
Reno, Nevada  
89511

The Claim is approximately 1500 feet long and 600 feet wide, such that 10 feet are claimed in a West direction and 1490 feet in an East direction from the point of discovery (monument of location), at which the Notice of Location was posted, together with 300 feet on each side of the monument of location and center line of the Claim. The general course of the lode or vein is from the east to the west direction.

The number, location and markings on each corner monument- are as follows:

<u>Location</u>	<u>Markings</u>	<u>Description</u>
No. 1: Northeast Corner	NE Corner	1-1/2" x 1-1/2" x 4' wooden post
No. 2: Southeast Corner	SE Corner	1-1/2" x 1-1/2" x 4' wooden post
No. 3: Southwest Corner	SW Corner	1-1/2" x 1-1/2" x 4' wooden post
No. 4: Northwest Corner	NW Corner	1-1/2" x 1-1/2" x 4' wooden post

As erected on the ground, each corner monument is marked by scribed metal tags with the claim name and number and corner description as described above.

The work of location consisted of making a claim map as provided in NRS 517.040.

Dated this 20<sup>th</sup> day of April, 2005.

SIGNATURE OF LOCATOR:

By Brian R Cellura  
Owner, Claimant, or Agent Signature

Brian R Cellura  
Owner, Claimant, or Agent Name (printed)

Suggested Form - Nevada Division of Minerals (REV. 6/30/2003 LV)  
Nevada Lode Certificate of Location - NRS 517.050

BOOK 412 PAGE 354

198267

**CERTIFICATE OF LOCATION  
LODE MINING CLAIM**

BOOK 412 PAGE 355  
OFFICIAL RECORDS  
RECORDED AT THE REQUEST OF  
MIRANDA USA INC  
2005 MAY 11 PM 1:32  
EUREKA COUNTY, NEVADA  
M.N. REBALEATI, RECORDER  
FILE NO. FEES 20.50

**TO ALL WHOM IT MAY CONCERN:**

The undersigned hereby certifies that he has caused to be located the  
Dame 87 Lode Mining Claim in the following quarter sections(s):

<u>1/4</u>	<u>Section</u>	<u>Township</u>	<u>Range</u>	<u>Meridian</u>
Sw	23	20 North	51 East	Mount Diablo
Nw	26	20 North	51 East	Mount Diablo
				Mount Diablo
				Mount Diablo

**198268**

in Eureka County, Nevada, on the 18<sup>th</sup> day of February, 2005

Name and mailing address of locator is: **Miranda U.S.A., Inc. (a Nevada Corporation)**  
5900 Philoree Lane  
Reno, Nevada  
89511

The Claim is approximately 1500 feet long and 600 feet wide, such that 10 feet are claimed in a East direction and 1490 feet in an West direction from the point of discovery (monument of location), at which the Notice of Location was posted, together with 300 feet on each side of the monument of location and center line of the Claim. The general course of the lode or vein is from the east to the west direction.

The number, location and markings on each corner monument- are as follows:

<u>Location</u>	<u>Markings</u>	<u>Description</u>
No. 1: Northeast Corner	NE Corner	1-1/2" x 1-1/2" x 4' wooden post
No. 2: Southeast Corner	SE Corner	1-1/2" x 1-1/2" x 4' wooden post
No. 3: Southwest Corner	SW Corner	1-1/2" x 1-1/2" x 4' wooden post
No. 4: Northwest Corner	NW Corner	1-1/2" x 1-1/2" x 4' wooden post

As erected on the ground, each corner monument is marked by scribed metal tags with the claim name and number and corner description as described above.

The work of location consisted of making a claim map as provided in NRS 517.040.

Dated this 20<sup>th</sup> day of April, 2005.

**SIGNATURE OF LOCATOR:**

By Brian R Cellura  
Owner, Claimant, or Agent Signature

Brian R Cellura  
Owner, Claimant, or Agent Name (printed)

Suggested Form - Nevada Division of Minerals (REV. 6/30/2003 LV)  
Nevada Lode Certificate of Location - NRS 517.050

**198268**



BOOK 412 PAGE 356  
 OFFICIAL RECORDS  
 RECORDED AT THE REQUEST OF  
 MIRANDA U.S.A. INC  
 2005 MAY 11 PM 1:32  
 EUREKA COUNTY, NEVADA  
 M.N. REBALEATI, RECORDER  
 FILE NO. FEES 20.50

**CERTIFICATE OF LOCATION  
 LODE MINING CLAIM**

**TO ALL WHOM IT MAY CONCERN:**

The undersigned hereby certifies that he has caused to be located the  
 Dame 88 Lode Mining Claim in the following quarter sections(s):

<u>1/4</u>	<u>Section</u>	<u>Township</u>	<u>Range</u>	<u>Meridian</u>
Sw	23	20 North	51 East	Mount Diablo
Se	23	20 North	51 East	Mount Diablo
Nw	26	20 North	51 East	Mount Diablo
Ne	26	20 North	51 East	Mount Diablo

**198269**

in Eureka County, Nevada, on the 18<sup>th</sup> day of February, 2005

Name and mailing address of locator is: **Miranda U.S.A., Inc. (a Nevada Corporation)**  
 5900 Philoree Lane  
 Reno, Nevada  
 89511

The Claim is approximately 1500 feet long and 600 feet wide, such that 10 feet are claimed in a West direction and 1490 feet in an East direction from the point of discovery (monument of location), at which the Notice of Location was posted, together with 300 feet on each side of the monument of location and center line of the Claim. The general course of the lode or vein is from the east to the west direction.

The number, location and markings on each corner monument- are as follows:

<u>Location</u>	<u>Markings</u>	<u>Description</u>
No. 1: Northeast Corner	NE Corner	1-1/2" x 1-1/2" x 4' wooden post
No. 2: Southeast Corner	SE Corner	1-1/2" x 1-1/2" x 4' wooden post
No. 3: Southwest Corner	SW Corner	1-1/2" x 1-1/2" x 4' wooden post
No. 4: Northwest Corner	NW Corner	1-1/2" x 1-1/2" x 4' wooden post

As erected on the ground, each corner monument is marked by scribed metal tags with the claim name and number and corner description as described above.

The work of location consisted of making a claim map as provided in NRS 517.040.

Dated this 20<sup>th</sup> day of April, 2005.

SIGNATURE OF LOCATOR:

By Brian R Cellura  
 Owner, Claimant, or Agent Signature

Brian R Cellura  
 Owner, Claimant, or Agent Name (printed)

Suggested Form - Nevada Division of Minerals (REV. 6/30/2003 LV)  
 Nevada Lode Certificate of Location - NRS 517.050

**198269**

BOOK 412 PAGE 357  
 OFFICIAL RECORDS  
 RECORDED AT THE REQUEST OF  
 MIRANDA USA INC  
 2005 MAY 11 PM 1:32  
 EUREKA COUNTY, NEVADA  
 M.N. REBALEATI, RECORDER  
 FILE NO. FEES 20.50

**CERTIFICATE OF LOCATION  
 LODE MINING CLAIM**

**TO ALL WHOM IT MAY CONCERN:**

The undersigned hereby certifies that he has caused to be located the  
 Dame 89 Lode Mining Claim in the following quarter sections(s):

<u>1/4</u>	<u>Section</u>	<u>Township</u>	<u>Range</u>	<u>Meridian</u>
Sw	23	20 North	51 East	Mount Diablo
		20 North	51 East	Mount Diablo
				Mount Diablo
				Mount Diablo

**198270**

in Eureka County, Nevada, on the 18<sup>th</sup> day of February, 2005

Name and mailing address of locator is: **Miranda U.S.A., Inc. (a Nevada Corporation)**  
 5900 Philoree Lane  
 Reno, Nevada  
 89511

The Claim is approximately 1500 feet long and 600 feet wide, such that 10 feet are claimed in a East direction and 1490 feet in an West direction from the point of discovery (monument of location), at which the Notice of Location was posted, together with 300 feet on each side of the monument of location and center line of the Claim. The general course of the lode or vein is from the east to the west direction.

The number, location and markings on each corner monument- are as follows:


<u>Location</u>	<u>Markings</u>	<u>Description</u>
No. 1: Northeast Corner	NE Corner	1-1/2" x 1-1/2" x 4' wooden post
No. 2: Southeast Corner	SE Corner	1-1/2" x 1-1/2" x 4' wooden post
No. 3: Southwest Corner	SW Corner	1-1/2" x 1-1/2" x 4' wooden post
No. 4: Northwest Corner	NW Corner	1-1/2" x 1-1/2" x 4' wooden post

As erected on the ground, each corner monument is marked by scribed metal tags with the claim name and number and corner description as described above.

The work of location consisted of making a claim map as provided in NRS 517.040.

Dated this 20<sup>th</sup> day of April, 2005.

SIGNATURE OF LOCATOR:

By   
 Owner, Claimant, or Agent Signature

Brian R Cellura  
 Owner, Claimant, or Agent Name (printed)

Suggested Form - Nevada Division of Minerals (REV. 6/30/2003 LV)  
 Nevada Lode Certificate of Location - NRS 517.050

**198270**

# Recorders Stamp

BOOK 412 PAGE 358  
OFFICIAL RECORDS  
RECORDED AT THE REQUEST OF  
MIRANDA U.S.A. INC  
2005 MAY 11 PM 1:32  
EUREKA COUNTY, NEVADA  
M.N. REBALEATI, RECORDER  
FILE NO. FEES 20.50

## CERTIFICATE OF LOCATION LODE MINING CLAIM

### TO ALL WHOM IT MAY CONCERN:

The undersigned hereby certifies that he has caused to be located the  
Dame 90 Lode Mining Claim in the following quarter sections(s):

<u>1/4</u>	<u>Section</u>	<u>Township</u>	<u>Range</u>	<u>Meridian</u>
Sw	23	20 North	51 East	Mount Diablo
Se	23	20 North	51 East	Mount Diablo
				Mount Diablo
				Mount Diablo

198271

in Eureka County, Nevada, on the 18<sup>th</sup> day of February, 2005

Name and mailing address of locator is: **Miranda U.S.A., Inc. (a Nevada Corporation)**  
5900 Philoree Lane  
Reno, Nevada  
89511

The Claim is approximately 1500 feet long and 600 feet wide, such that 10 feet are claimed in a West direction and 1490 feet in an East direction from the point of discovery (monument of location), at which the Notice of Location was posted, together with 300 feet on each side of the monument of location and center line of the Claim. The general course of the lode or vein is from the east to the west direction.

The number, location and markings on each corner monument- are as follows:

<u>Location</u>	<u>Markings</u>	<u>Description</u>
No. 1: Northeast Corner	NE Corner	1-1/2" x 1-1/2" x 4' wooden post
No. 2: Southeast Corner	SE Corner	1-1/2" x 1-1/2" x 4' wooden post
No. 3: Southwest Corner	SW Corner	1-1/2" x 1-1/2" x 4' wooden post
No. 4: Northwest Corner	NW Corner	1-1/2" x 1-1/2" x 4' wooden post

As erected on the ground, each corner monument is marked by scribed metal tags with the claim name and number and corner description as described above.

The work of location consisted of making a claim map as provided in NRS 517.040.

Dated this 20<sup>th</sup> day of April, 2005.

SIGNATURE OF LOCATOR:

By Brian R Cellura  
Owner, Claimant, or Agent Signature

Brian R Cellura  
Owner, Claimant, or Agent Name (printed)

Suggested Form - Nevada Division of Minerals (REV. 6/30/2003 LV)  
Nevada Lode Certificate of Location - NRS 517.050

BOOK 412 PAGE 359  
OFFICIAL RECORDS  
RECORDED AT THE REQUEST OF  
MIRANDA U.S.A. INC  
2005 MAY 11 PM 1:32

EUREKA COUNTY, NEVADA  
M.N. REBALEATI, RECORDER  
FILE NO. FEES 20.50

198272

**CERTIFICATE OF LOCATION  
LODE MINING CLAIM**

**TO ALL WHOM IT MAY CONCERN:**

The undersigned hereby certifies that he has caused to be located the  
Dame 91 Lode Mining Claim in the following quarter sections(s):

<u>1/4</u>	<u>Section</u>	<u>Township</u>	<u>Range</u>	<u>Meridian</u>
Sw	23	20 North	51 East	Mount Diablo
		20 North	51 East	Mount Diablo
				Mount Diablo
				Mount Diablo

in Eureka County, Nevada, on the 18<sup>th</sup> day of February, 2005

Name and mailing address of locator is: **Miranda U.S.A., Inc. (a Nevada Corporation)**  
5900 Philoree Lane  
Reno, Nevada  
89511

The Claim is approximately 1500 feet long and 600 feet wide, such that 10 feet are claimed in a East direction and 1490 feet in an West direction from the point of discovery (monument of location), at which the Notice of Location was posted, together with 300 feet on each side of the monument of location and center line of the Claim. The general course of the lode or vein is from the east to the west direction.

The number, location and markings on each corner monument- are as follows:

<u>Location</u>	<u>Markings</u>	<u>Description</u>
No. 1: Northeast Corner	NE Corner	1-1/2" x 1-1/2" x 4' wooden post
No. 2: Southeast Corner	SE Corner	1-1/2" x 1-1/2" x 4' wooden post
No. 3: Southwest Corner	SW Corner	1-1/2" x 1-1/2" x 4' wooden post
No. 4: Northwest Corner	NW Corner	1-1/2" x 1-1/2" x 4' wooden post

As erected on the ground, each corner monument is marked by scribed metal tags with the claim name and number and corner description as described above.

The work of location consisted of making a claim map as provided in NRS 517.040.

Dated this 20<sup>th</sup> day of April, 2005.

SIGNATURE OF LOCATOR:

By Brian R Cellura  
Owner, Claimant, or Agent Signature

Brian R Cellura  
Owner, Claimant, or Agent Name (printed)

Suggested Form - Nevada Division of Minerals (REV. 6/30/2003 LV)  
Nevada Lode Certificate of Location - NRS 517.050

198272

# Recorders Stamp

BOOK 412 PAGE 360  
OFFICIAL RECORDS  
RECORDED AT THE REQUEST OF  
MIRANDA U.S.A. INC

2005 MAY 11 PM 1:32

EUREKA COUNTY, NEVADA  
M.N. REBALEATI, RECORDER  
FILE NO. FEES 20.50

## CERTIFICATE OF LOCATION LODE MINING CLAIM

### TO ALL WHOM IT MAY CONCERN:

The undersigned hereby certifies that he has caused to be located the  
Dame 92 Lode Mining Claim in the following quarter sections(s):

<u>1/4</u>	<u>Section</u>	<u>Township</u>	<u>Range</u>	<u>Meridian</u>
Sw	23	20 North	51 East	Mount Diablo
Se	23	20 North	51 East	Mount Diablo
				Mount Diablo
				Mount Diablo

198273

in Eureka County, Nevada, on the 18<sup>th</sup> day of February, 2005

Name and mailing address of locator is: **Miranda U.S.A., Inc. (a Nevada Corporation)**  
5900 Philoree Lane  
Reno, Nevada  
89511

The Claim is approximately 1500 feet long and 600 feet wide, such that 10 feet are claimed in a West direction and 1490 feet in an East direction from the point of discovery (monument of location), at which the Notice of Location was posted, together with 300 feet on each side of the monument of location and center line of the Claim. The general course of the lode or vein is from the east to the west direction.

The number, location and markings on each corner monument- are as follows:


<u>Location</u>	<u>Markings</u>	<u>Description</u>
No. 1: Northeast Corner	NE Corner	1-1/2" x 1-1/2" x 4' wooden post
No. 2: Southeast Corner	SE Corner	1-1/2" x 1-1/2" x 4' wooden post
No. 3: Southwest Corner	SW Corner	1-1/2" x 1-1/2" x 4' wooden post
No. 4: Northwest Corner	NW Corner	1-1/2" x 1-1/2" x 4' wooden post

As erected on the ground, each corner monument is marked by scribed metal tags with the claim name and number and corner description as described above.

The work of location consisted of making a claim map as provided in NRS 517.040.

Dated this 20<sup>th</sup> day of April, 2005.

SIGNATURE OF LOCATOR:

By   
Owner, Claimant, or Agent Signature

Brian R Cellura  
Owner, Claimant, or Agent Name (printed)

Suggested Form - Nevada Division of Minerals (REV. 6/30/2003 LV)  
Nevada Lode Certificate of Location - NRS 517.050

198273

BOOK 412 PAGE 360

**CERTIFICATE OF LOCATION  
LODE MINING CLAIM**

**TO ALL WHOM IT MAY CONCERN:**

The undersigned hereby certifies that he has caused to be located the  
Dame 93 Lode Mining Claim in the following quarter sections(s):

<u>1/4</u>	<u>Section</u>	<u>Township</u>	<u>Range</u>	<u>Meridian</u>
Sw	23	20 North	51 East	Mount Diablo
		20 North	51 East	Mount Diablo
				Mount Diablo
				Mount Diablo

BOOK 412 PAGE 361  
OFFICIAL RECORDS  
RECORDED AT THE REQUEST OF  
MIRANDA USA INC  
2005 MAY 11 PM 1:32

EUREKA COUNTY, NEVADA  
M.N. REBALEATI, RECORDER  
FILE NO. FEES 20.50

**198274**

in Eureka County, Nevada, on the 18<sup>th</sup> day of February, 2005

Name and mailing address of locator is: **Miranda U.S.A., Inc. (a Nevada Corporation)**  
5900 Philoree Lane  
Reno, Nevada  
89511

The Claim is approximately 1500 feet long and 600 feet wide, such that 10 feet are claimed in a East direction and 1490 feet in an West direction from the point of discovery (monument of location), at which the Notice of Location was posted, together with 300 feet on each side of the monument of location and center line of the Claim. The general course of the lode or vein is from the east to the west direction.

The number, location and markings on each corner monument- are as follows:


<u>Location</u>	<u>Markings</u>	<u>Description</u>
No. 1: Northeast Corner	NE Corner	1-1/2" x 1-1/2" x 4' wooden post
No. 2: Southeast Corner	SE Corner	1-1/2" x 1-1/2" x 4' wooden post
No. 3: Southwest Corner	SW Corner	1-1/2" x 1-1/2" x 4' wooden post
No. 4: Northwest Corner	NW Corner	1-1/2" x 1-1/2" x 4' wooden post

As erected on the ground, each corner monument is marked by scribed metal tags with the claim name and number and corner description as described above.

The work of location consisted of making a claim map as provided in NRS 517.040.

Dated this 20<sup>th</sup> day of April, 2005.

SIGNATURE OF LOCATOR:

By   
Owner, Claimant, or Agent Signature

Brian R Cellura  
Owner, Claimant, or Agent Name (printed)

Suggested Form - Nevada Division of Minerals (REV. 6/30/2003 LV)  
Nevada Lode Certificate of Location - NRS 517.050

**198274**

BOOK 412 PAGE 361

BOOK 412 PAGE 362  
OFFICIAL RECORDS  
RECORDED AT THE REQUEST OF  
MIRANDA U.S.A. INC  
2005 MAY 11 PM 1:32

EUREKA COUNTY, NEVADA  
M.N. REBALEATI, RECORDER  
FILE NO. FEES 20.50

198275

**CERTIFICATE OF LOCATION  
LODE MINING CLAIM**

**TO ALL WHOM IT MAY CONCERN:**

The undersigned hereby certifies that he has caused to be located the  
Dame 94 Lode Mining Claim in the following quarter sections(s):

<u>1/4</u>	<u>Section</u>	<u>Township</u>	<u>Range</u>	<u>Meridian</u>
Sw	23	20 North	51 East	Mount Diablo
Se	23	20 North	51 East	Mount Diablo
				Mount Diablo
				Mount Diablo

in Eureka County, Nevada, on the 18<sup>th</sup> day of February, 2005

Name and mailing address of locator is: **Miranda U.S.A., Inc. (a Nevada Corporation)**  
5900 Philoree Lane  
Reno, Nevada  
89511

The Claim is approximately 1500 feet long and 600 feet wide, such that 10 feet are claimed in a West direction and 1490 feet in an East direction from the point of discovery (monument of location), at which the Notice of Location was posted, together with 300 feet on each side of the monument of location and center line of the Claim. The general course of the lode or vein is from the east to the west direction.

The number, location and markings on each corner monument- are as follows:

<u>Location</u>	<u>Markings</u>	<u>Description</u>
No. 1: Northeast Corner	NE Corner	1-1/2" x 1-1/2" x 4' wooden post
No. 2: Southeast Corner	SE Corner	1-1/2" x 1-1/2" x 4' wooden post
No. 3: Southwest Corner	SW Corner	1-1/2" x 1-1/2" x 4' wooden post
No. 4: Northwest Corner	NW Corner	1-1/2" x 1-1/2" x 4' wooden post

As erected on the ground, each corner monument is marked by scribed metal tags with the claim name and number and corner description as described above.

The work of location consisted of making a claim map as provided in NRS 517.040.

Dated this 20<sup>th</sup> day of April, 2005.

SIGNATURE OF LOCATOR:

By Brian R Cellura  
Owner, Claimant, or Agent Signature

Brian R Cellura  
Owner, Claimant, or Agent Name (printed)

Suggested Form - Nevada Division of Minerals (REV. 6/30/2003 LV)  
Nevada Lode Certificate of Location - NRS 517.050

198275

BOOK 412 PAGE 362



**CERTIFICATE OF LOCATION  
LODE MINING CLAIM**

**TO ALL WHOM IT MAY CONCERN:**

The undersigned hereby certifies that he has caused to be located the  
Dame 95 Lode Mining Claim in the following quarter sections(s):

<u>1/4</u>	<u>Section</u>	<u>Township</u>	<u>Range</u>	<u>Meridian</u>
Sw	23	20 North	51 East	Mount Diablo
		20 North	51 East	Mount Diablo
				Mount Diablo
				Mount Diablo

BOOK 412 PAGE 363  
OFFICIAL RECORDS  
RECORDED AT THE REQUEST OF  
MIRANDA USA INC  
2005 MAY 11 PM 1:32

EUREKA COUNTY, NEVADA  
M.N. REBALEATI, RECORDER  
FILE NO. FEES 20.50

**198276**

in Eureka County, Nevada, on the 18<sup>th</sup> day of February, 2005

Name and mailing address of locator is: **Miranda U.S.A., Inc. (a Nevada Corporation)**  
5900 Philoree Lane  
Reno, Nevada  
89511

The Claim is approximately 1500 feet long and 600 feet wide, such that 10 feet are claimed in a East direction and 1490 feet in an West direction from the point of discovery (monument of location), at which the Notice of Location was posted, together with 300 feet on each side of the monument of location and center line of the Claim. The general course of the lode or vein is from the east to the west direction.

The number, location and markings on each corner monument- are as follows:


<u>Location</u>	<u>Markings</u>	<u>Description</u>
No. 1: Northeast Corner	NE Corner	1-1/2" x 1-1/2" x 4' wooden post
No. 2: Southeast Corner	SE Corner	1-1/2" x 1-1/2" x 4' wooden post
No. 3: Southwest Corner	SW Corner	1-1/2" x 1-1/2" x 4' wooden post
No. 4: Northwest Corner	NW Corner	1-1/2" x 1-1/2" x 4' wooden post

As erected on the ground, each corner monument is marked by scribed metal tags with the claim name and number and corner description as described above.

The work of location consisted of making a claim map as provided in NRS 517.040.

Dated this 20<sup>th</sup> day of April, 2005.

SIGNATURE OF LOCATOR:

By   
Owner, Claimant, or Agent Signature

Brian R Cellura  
Owner, Claimant, or Agent Name (printed)

Suggested Form - Nevada Division of Minerals (REV. 6/30/2003 LV)  
Nevada Lode Certificate of Location - NRS 517.050

**198276**

BOOK 412 PAGE 364  
OFFICIAL RECORDS  
RECORDED AT THE REQUEST OF  
MIRANDA USA INC  
2005 MAY 11 PM 1:32

EUREKA COUNTY, NEVADA  
M.N. REBALEATI, RECORDER  
FILE NO. FEES 20.50

198277

**CERTIFICATE OF LOCATION  
LODE MINING CLAIM**

**TO ALL WHOM IT MAY CONCERN:**

The undersigned hereby certifies that he has caused to be located the  
Dame 96 Lode Mining Claim in the following quarter sections(s):

<u>1/4</u>	<u>Section</u>	<u>Township</u>	<u>Range</u>	<u>Meridian</u>
Sw	23	20 North	51 East	Mount Diablo
Se	23	20 North	51 East	Mount Diablo
				Mount Diablo
				Mount Diablo

in Eureka County, Nevada, on the 18<sup>th</sup> day of February, 2005

Name and mailing address of locator is: **Miranda U.S.A., Inc. (a Nevada Corporation)**  
5900 Philoree Lane  
Reno, Nevada  
89511

The Claim is approximately 1500 feet long and 600 feet wide, such that 10 feet are claimed in a West direction and 1490 feet in an East direction from the point of discovery (monument of location), at which the Notice of Location was posted, together with 300 feet on each side of the monument of location and center line of the Claim. The general course of the lode or vein is from the east to the west direction.

The number, location and markings on each corner monument- are as follows:

<u>Location</u>	<u>Markings</u>	<u>Description</u>
No. 1: Northeast Corner	NE Corner	1-1/2" x 1-1/2" x 4' wooden post
No. 2: Southeast Corner	SE Corner	1-1/2" x 1-1/2" x 4' wooden post
No. 3: Southwest Corner	SW Corner	1-1/2" x 1-1/2" x 4' wooden post
No. 4: Northwest Corner	NW Corner	1-1/2" x 1-1/2" x 4' wooden post

As erected on the ground, each corner monument is marked by scribed metal tags with the claim name and number and corner description as described above.

The work of location consisted of making a claim map as provided in NRS 517.040.

Dated this 20<sup>th</sup> day of April, 2005.

SIGNATURE OF LOCATOR:

By Brian R Cellura  
Owner, Claimant, or Agent Signature

Brian R Cellura  
Owner, Claimant, or Agent Name (printed)

Suggested Form - Nevada Division of Minerals (REV. 6/30/2003 LV)  
Nevada Lode Certificate of Location - NRS 517.050

198277

BOOK 412 PAGE 365  
OFFICIAL RECORDS  
RECORDED AT THE REQUEST OF  
MIRANDA USA INC  
2005 MAY 11 PM 1:33

EUREKA COUNTY, NEVADA  
M.N. REBALEATI, RECORDER  
FILE NO. FEES 20.50

198278

**CERTIFICATE OF LOCATION  
LODE MINING CLAIM**

**TO ALL WHOM IT MAY CONCERN:**

The undersigned hereby certifies that he has caused to be located the  
Dame 97 Lode Mining Claim in the following quarter sections(s):

<u>1/4</u>	<u>Section</u>	<u>Township</u>	<u>Range</u>	<u>Meridian</u>
Nw	23	20 North	51 East	Mount Diablo
		20 North	51 East	Mount Diablo
				Mount Diablo
				Mount Diablo

in Eureka County, Nevada, on the 18<sup>th</sup> day of February, 2005

Name and mailing address of locator is: **Miranda U.S.A., Inc. (a Nevada Corporation)**  
5900 Philoree Lane  
Reno, Nevada  
89511

The Claim is approximately 1500 feet long and 600 feet wide, such that 10 feet are claimed in a East direction and 1490 feet in an West direction from the point of discovery (monument of location), at which the Notice of Location was posted, together with 300 feet on each side of the monument of location and center line of the Claim. The general course of the lode or vein is from the east to the west direction.

The number, location and markings on each corner monument- are as follows:

<u>Location</u>	<u>Markings</u>	<u>Description</u>
No. 1: Northeast Corner	NE Corner	1-1/2" x 1-1/2" x 4' wooden post
No. 2: Southeast Corner	SE Corner	1-1/2" x 1-1/2" x 4' wooden post
No. 3: Southwest Corner	SW Corner	1-1/2" x 1-1/2" x 4' wooden post
No. 4: Northwest Corner	NW Corner	1-1/2" x 1-1/2" x 4' wooden post

As erected on the ground, each corner monument is marked by scribed metal tags with the claim name and number and corner description as described above.

The work of location consisted of making a claim map as provided in NRS 517.040.

Dated this 20<sup>th</sup> day of April, 2005.

SIGNATURE OF LOCATOR:

By Brian R Cellura  
Owner, Claimant, or Agent Signature

Brian R Cellura  
Owner, Claimant, or Agent Name (printed)

Suggested Form - Nevada Division of Minerals (REV. 6/30/2003 LV)  
Nevada Lode Certificate of Location - NRS 517.050

198278

BOOK 412 PAGE 365

**CERTIFICATE OF LOCATION  
LODE MINING CLAIM**

**TO ALL WHOM IT MAY CONCERN:**

The undersigned hereby certifies that he has caused to be located the  
Dame 98 Lode Mining Claim in the following quarter sections(s):

<u>1/4</u>	<u>Section</u>	<u>Township</u>	<u>Range</u>	<u>Meridian</u>
Nw	23	20 North	51 East	Mount Diablo
Ne	23	20 North	51 East	Mount Diablo
				Mount Diablo
				Mount Diablo

in Eureka County, Nevada, on the 18<sup>th</sup> day of February, 2005

Name and mailing address of locator is: **Miranda U.S.A., Inc. (a Nevada Corporation)**  
5900 Philoree Lane  
Reno, Nevada  
89511

The Claim is approximately 1500 feet long and 600 feet wide, such that 10 feet are claimed in a West direction and 1490 feet in an East direction from the point of discovery (monument of location), at which the Notice of Location was posted, together with 300 feet on each side of the monument of location and center line of the Claim. The general course of the lode or vein is from the east to the west direction.

The number, location and markings on each corner monument- are as follows:


<u>Location</u>	<u>Markings</u>	<u>Description</u>
No. 1: Northeast Corner	NE Corner	1-1/2" x 1-1/2" x 4' wooden post
No. 2: Southeast Corner	SE Corner	1-1/2" x 1-1/2" x 4' wooden post
No. 3: Southwest Corner	SW Corner	1-1/2" x 1-1/2" x 4' wooden post
No. 4: Northwest Corner	NW Corner	1-1/2" x 1-1/2" x 4' wooden post

As erected on the ground, each corner monument is marked by scribed metal tags with the claim name and number and corner description as described above.

The work of location consisted of making a claim map as provided in NRS 517.040.

Dated this 20<sup>th</sup> day of April, 2005.

SIGNATURE OF LOCATOR:

By   
Owner, Claimant, or Agent Signature

Brian R Cellura  
Owner, Claimant, or Agent Name (printed)

Suggested Form - Nevada Division of Minerals (REV. 6/30/2003 LV)  
Nevada Lode Certificate of Location - NRS 517.050

BOOK 412 PAGE 366  
OFFICIAL RECORDS  
RECORDED AT THE REQUEST OF  
MIRANDA U.S.A. INC  
2005 MAY 11 PM 1:33  
EUREKA COUNTY, NEVADA  
M.N. REBALEATI, RECORDER  
FILE NO. 198279  
FEES 20.50

198279

BOOK 412 PAGE 366

BOOK 412 PAGE 367  
OFFICIAL RECORDS  
RECORDED AT THE REQUEST OF  
MIRANDA USA INC  
2005 MAY 11 PM 1:33

EUREKA COUNTY, NEVADA  
M.H. REBALEATI, RECORDER  
FILE NO. FEES \$20.50

198280

**CERTIFICATE OF LOCATION  
LODE MINING CLAIM**

**TO ALL WHOM IT MAY CONCERN:**

The undersigned hereby certifies that he has caused to be located the  
Dame 99 Lode Mining Claim in the following quarter sections(s):

<u>1/4</u>	<u>Section</u>	<u>Township</u>	<u>Range</u>	<u>Meridian</u>
Nw	23	20 North	51 East	Mount Diablo
		20 North	51 East	Mount Diablo
				Mount Diablo
				Mount Diablo

in Eureka County, Nevada, on the 18<sup>th</sup> day of February, 2005

Name and mailing address of locator is: **Miranda U.S.A., Inc. (a Nevada Corporation)**  
5900 Philoree Lane  
Reno, Nevada  
89511

The Claim is approximately 1500 feet long and 600 feet wide, such that 10 feet are claimed in a East direction and 1490 feet in an West direction from the point of discovery (monument of location), at which the Notice of Location was posted, together with 300 feet on each side of the monument of location and center line of the Claim. The general course of the lode or vein is from the east to the west direction.

The number, location and markings on each corner monument- are as follows:

<u>Location</u>	<u>Markings</u>	<u>Description</u>
No. 1: Northeast Corner	NE Corner	1-1/2" x 1-1/2" x 4' wooden post
No. 2: Southeast Corner	SE Corner	1-1/2" x 1-1/2" x 4' wooden post
No. 3: Southwest Corner	SW Corner	1-1/2" x 1-1/2" x 4' wooden post
No. 4: Northwest Corner	NW Corner	1-1/2" x 1-1/2" x 4' wooden post

As erected on the ground, each corner monument is marked by scribed metal tags with the claim name and number and corner description as described above.

The work of location consisted of making a claim map as provided in NRS 517.040.

Dated this 20<sup>th</sup> day of April, 2005.

SIGNATURE OF LOCATOR:

By Brian R Cellura  
Owner, Claimant, or Agent Signature

Brian R Cellura  
Owner, Claimant, or Agent Name (printed)

Suggested Form - Nevada Division of Minerals (REV. 6/30/2003 LV)  
Nevada Lode Certificate of Location - NRS 517.050

198280

BOOK 4 | 2 PAGE 367

BOOK 412 PAGE 368  
OFFICIAL RECORDS  
RECORDED AT THE REQUEST OF  
MIRANDA USA INC  
2005 MAY 11 PM 1:33

EUREKA COUNTY, NEVADA  
M.M. REBALEATI, RECORDER  
FILE NO. FEES 20.50

198281

**CERTIFICATE OF LOCATION  
LODE MINING CLAIM**

**TO ALL WHOM IT MAY CONCERN:**

The undersigned hereby certifies that he has caused to be located the  
Dame 100 Lode Mining Claim in the following quarter sections(s):

<u>1/4</u>	<u>Section</u>	<u>Township</u>	<u>Range</u>	<u>Meridian</u>
Nw	23	20 North	51 East	Mount Diablo
Ne	23	20 North	51 East	Mount Diablo
				Mount Diablo
				Mount Diablo

in Eureka County, Nevada, on the 18<sup>th</sup> day of February, 2005

Name and mailing address of locator is: **Miranda U.S.A., Inc. (a Nevada Corporation)**  
5900 Philoree Lane  
Reno, Nevada  
89511

The Claim is approximately 1500 feet long and 600 feet wide, such that 10 feet are claimed in a West direction and 1490 feet in an East direction from the point of discovery (monument of location), at which the Notice of Location was posted, together with 300 feet on each side of the monument of location and center line of the Claim. The general course of the lode or vein is from the east to the west direction.

The number, location and markings on each corner monument- are as follows:

<u>Location</u>	<u>Markings</u>	<u>Description</u>
No. 1: Northeast Corner	NE Corner	1-1/2" x 1-1/2" x 4' wooden post
No. 2: Southeast Corner	SE Corner	1-1/2" x 1-1/2" x 4' wooden post
No. 3: Southwest Corner	SW Corner	1-1/2" x 1-1/2" x 4' wooden post
No. 4: Northwest Corner	NW Corner	1-1/2" x 1-1/2" x 4' wooden post

As erected on the ground, each corner monument is marked by scribed metal tags with the claim name and number and corner description as described above.

The work of location consisted of making a claim map as provided in NRS 517.040.

Dated this 20<sup>th</sup> day of April, 2005.

SIGNATURE OF LOCATOR:

By Brian R Cellura  
Owner, Claimant, or Agent Signature

Brian R Cellura  
Owner, Claimant, or Agent Name (printed)

Suggested Form - Nevada Division of Minerals (REV. 6/30/2003 LV)  
Nevada Lode Certificate of Location - NRS 517.050

198281

BOOK 412 PAGE 369  
 OFFICIAL RECORDS  
 RECORDED AT THE REQUEST OF  
 MIRANDA U.S.A. INC  
 2005 MAY 11 PM 1:33  
 EUREKA COUNTY, NEVADA  
 M.H. REBALEATI, RECORDER  
 FILE NO. FEES 20.50

**CERTIFICATE OF LOCATION  
 LODE MINING CLAIM**

**TO ALL WHOM IT MAY CONCERN:**

The undersigned hereby certifies that he has caused to be located the  
 Dame 101 Lode Mining Claim in the following quarter sections(s):

<u>1/4</u>	<u>Section</u>	<u>Township</u>	<u>Range</u>	<u>Meridian</u>
Nw	23	20 North	51 East	Mount Diablo
		20 North	51 East	Mount Diablo
				Mount Diablo
				Mount Diablo

**198282**

in Eureka County, Nevada, on the 18<sup>th</sup> day of February, 2005

Name and mailing address of locator is: **Miranda U.S.A., Inc. (a Nevada Corporation)**  
 5900 Philoree Lane  
 Reno, Nevada  
 89511

The Claim is approximately 1500 feet long and 600 feet wide, such that 10 feet are claimed in a East direction and 1490 feet in an West direction from the point of discovery (monument of location), at which the Notice of Location was posted, together with 300 feet on each side of the monument of location and center line of the Claim. The general course of the lode or vein is from the east to the west direction.

The number, location and markings on each corner monument- are as follows:

<u>Location</u>	<u>Markings</u>	<u>Description</u>
No. 1: Northeast Corner	NE Corner	1-1/2" x 1-1/2" x 4' wooden post
No. 2: Southeast Corner	SE Corner	1-1/2" x 1-1/2" x 4' wooden post
No. 3: Southwest Corner	SW Corner	1-1/2" x 1-1/2" x 4' wooden post
No. 4: Northwest Corner	NW Corner	1-1/2" x 1-1/2" x 4' wooden post

As erected on the ground, each corner monument is marked by scribed metal tags with the claim name and number and corner description as described above.

The work of location consisted of making a claim map as provided in NRS 517.040.

Dated this 20<sup>th</sup> day of April, 2005.

SIGNATURE OF LOCATOR:

By Brian R Cellura  
 Owner, Claimant, or Agent Signature

Brian R Cellura  
 Owner, Claimant, or Agent Name (printed)

Suggested Form - Nevada Division of Minerals (REV. 6/30/2003 LV)  
 Nevada Lode Certificate of Location - NRS 517.050

**198282**



BOOK 412 PAGE 370  
OFFICIAL RECORDS  
RECORDED AT THE REQUEST OF  
MIRANDA USA INC  
2005 MAY 11 PM 1:33

EUREKA COUNTY, NEVADA  
M.N. REBALEATI, RECORDER  
FILE NO. FEES 20.50

198283

**CERTIFICATE OF LOCATION  
LODE MINING CLAIM**

**TO ALL WHOM IT MAY CONCERN:**

The undersigned hereby certifies that he has caused to be located the  
Dame 102 Lode Mining Claim in the following quarter sections(s):

<u>1/4</u>	<u>Section</u>	<u>Township</u>	<u>Range</u>	<u>Meridian</u>
Nw	23	20 North	51 East	Mount Diablo
Ne	23	20 North	51 East	Mount Diablo
				Mount Diablo
				Mount Diablo

in Eureka County, Nevada, on the 18<sup>th</sup> day of February, 2005

Name and mailing address of locator is: **Miranda U.S.A., Inc. (a Nevada Corporation)**  
5900 Philoree Lane  
Reno, Nevada  
89511

The Claim is approximately 1500 feet long and 600 feet wide, such that 10 feet are claimed in a West direction and 1490 feet in an East direction from the point of discovery (monument of location), at which the Notice of Location was posted, together with 300 feet on each side of the monument of location and center line of the Claim. The general course of the lode or vein is from the east to the west direction.

The number, location and markings on each corner monument- are as follows:

<u>Location</u>	<u>Markings</u>	<u>Description</u>
No. 1: Northeast Corner	NE Corner	1-1/2" x 1-1/2" x 4' wooden post
No. 2: Southeast Corner	SE Corner	1-1/2" x 1-1/2" x 4' wooden post
No. 3: Southwest Corner	SW Corner	1-1/2" x 1-1/2" x 4' wooden post
No. 4: Northwest Corner	NW Corner	1-1/2" x 1-1/2" x 4' wooden post

As erected on the ground, each corner monument is marked by scribed metal tags with the claim name and number and corner description as described above.

The work of location consisted of making a claim map as provided in NRS 517.040.

Dated this 20<sup>th</sup> day of April, 2005.

SIGNATURE OF LOCATOR:

By Brian R Cellura  
Owner, Claimant, or Agent Signature

Brian R Cellura  
Owner, Claimant, or Agent Name (printed)

Suggested Form - Nevada Division of Minerals (REV. 6/30/2003 LV)  
Nevada Lode Certificate of Location - NRS 517.050

198283

BOOK 412 PAGE 370

**CERTIFICATE OF LOCATION  
LODE MINING CLAIM**

**TO ALL WHOM IT MAY CONCERN:**

The undersigned hereby certifies that he has caused to be located the  
Dame 103 Lode Mining Claim in the following quarter sections(s):

<u>1/4</u>	<u>Section</u>	<u>Township</u>	<u>Range</u>	<u>Meridian</u>
Nw	23	20 North	51 East	Mount Diablo
		20 North	51 East	Mount Diablo
				Mount Diablo
				Mount Diablo

in Eureka County, Nevada, on the 18<sup>th</sup> day of February, 2005

Name and mailing address of locator is: **Miranda U.S.A., Inc. (a Nevada Corporation)**  
5900 Philoree Lane  
Reno, Nevada  
89511

The Claim is approximately 1500 feet long and 600 feet wide, such that 10 feet are claimed in a East direction and 1490 feet in an West direction from the point of discovery (monument of location), at which the Notice of Location was posted, together with 300 feet on each side of the monument of location and center line of the Claim. The general course of the lode or vein is from the east to the west direction.

The number, location and markings on each corner monument- are as follows:

<u>Location</u>	<u>Markings</u>	<u>Description</u>
No. 1: Northeast Corner	NE Corner	1-1/2" x 1-1/2" x 4' wooden post
No. 2: Southeast Corner	SE Corner	1-1/2" x 1-1/2" x 4' wooden post
No. 3: Southwest Corner	SW Corner	1-1/2" x 1-1/2" x 4' wooden post
No. 4: Northwest Corner	NW Corner	1-1/2" x 1-1/2" x 4' wooden post

As erected on the ground, each corner monument is marked by scribed metal tags with the claim name and number and corner description as described above.

The work of location consisted of making a claim map as provided in NRS 517.040.

Dated this 20<sup>th</sup> day of April, 2005.

SIGNATURE OF LOCATOR:

By Brian R Cellura  
Owner, Claimant, or Agent Signature

Brian R Cellura  
Owner, Claimant, or Agent Name (printed)

Suggested Form - Nevada Division of Minerals (REV. 6/30/2003 LV)  
Nevada Lode Certificate of Location - NRS 517.050

BOOK 412 PAGE 371  
OFFICIAL RECORDS  
RECORDED AT THE REQUEST OF  
MIRANDA U.S.A. INC.  
2005 MAY 11 PM 1:33  
EUREKA COUNTY, NEVADA  
M.N. REBALEATI, RECORDER  
FILE NO. 198284  
FEES 20.50

198284

BOOK 412 PAGE 372  
OFFICIAL RECORDS  
RECORDED AT THE REQUEST OF  
MIRANDA USA INC  
2005 MAY 11 PM 1:33

EUREKA COUNTY, NEVADA  
M.N. REBALEATI, RECORDER  
FILE NO. FEES 20.50

198285

**CERTIFICATE OF LOCATION  
LODE MINING CLAIM**

**TO ALL WHOM IT MAY CONCERN:**

The undersigned hereby certifies that he has caused to be located the  
Dame 104 Lode Mining Claim in the following quarter sections(s):

<u>1/4</u>	<u>Section</u>	<u>Township</u>	<u>Range</u>	<u>Meridian</u>
Nw	23	20 North	51 East	Mount Diablo
Ne	23	20 North	51 East	Mount Diablo
				Mount Diablo
				Mount Diablo

in Eureka County, Nevada, on the 18<sup>th</sup> day of February, 2005

Name and mailing address of locator is: **Miranda U.S.A., Inc. (a Nevada Corporation)**  
5900 Philoree Lane  
Reno, Nevada  
89511

The Claim is approximately 1500 feet long and 600 feet wide, such that 10 feet are claimed in a West direction and 1490 feet in an East direction from the point of discovery (monument of location), at which the Notice of Location was posted, together with 300 feet on each side of the monument of location and center line of the Claim. The general course of the lode or vein is from the east to the west direction.

The number, location and markings on each corner monument- are as follows:

<u>Location</u>	<u>Markings</u>	<u>Description</u>
No. 1: Northeast Corner	NE Corner	1-1/2" x 1-1/2" x 4' wooden post
No. 2: Southeast Corner	SE Corner	1-1/2" x 1-1/2" x 4' wooden post
No. 3: Southwest Corner	SW Corner	1-1/2" x 1-1/2" x 4' wooden post
No. 4: Northwest Corner	NW Corner	1-1/2" x 1-1/2" x 4' wooden post

As erected on the ground, each corner monument is marked by scribed metal tags with the claim name and number and corner description as described above.

The work of location consisted of making a claim map as provided in NRS 517.040.

Dated this 20<sup>th</sup> day of April, 2005.

SIGNATURE OF LOCATOR:

By Brian R Cellura  
Owner, Claimant, or Agent Signature

Brian R Cellura  
Owner, Claimant, or Agent Name (printed)

Suggested Form - Nevada Division of Minerals (REV. 6/30/2003 LV)  
Nevada Lode Certificate of Location - NRS 517.050

198285

BOOK 412 PAGE 372

BOOK 412 PAGE 373  
OFFICIAL RECORDS  
RECORDED AT THE REQUEST OF  
MIRANDA U.S.A. INC  
2005 MAY 11 PM 1:33

EUREKA COUNTY, NEVADA  
M.N. REBALEATI, RECORDER  
FILE NO. FEES \$20.50

**CERTIFICATE OF LOCATION  
LODE MINING CLAIM**

**TO ALL WHOM IT MAY CONCERN:**

The undersigned hereby certifies that he has caused to be located the  
Dame 105 Lode Mining Claim in the following quarter sections(s):

<u>1/4</u>	<u>Section</u>	<u>Township</u>	<u>Range</u>	<u>Meridian</u>
Nw	23	20 North	51 East	Mount Diablo
Sw	14	20 North	51 East	Mount Diablo
				Mount Diablo
				Mount Diablo

**198286**

in Eureka County, Nevada, on the 18<sup>th</sup> day of February, 2005

Name and mailing address of locator is: **Miranda U.S.A., Inc. (a Nevada Corporation)**  
5900 Philoree Lane  
Reno, Nevada  
89511

The Claim is approximately 1500 feet long and 600 feet wide, such that 10 feet are claimed in a East direction and 1490 feet in an West direction from the point of discovery (monument of location), at which the Notice of Location was posted, together with 300 feet on each side of the monument of location and center line of the Claim. The general course of the lode or vein is from the east to the west direction.

The number, location and markings on each corner monument- are as follows:

<u>Location</u>	<u>Markings</u>	<u>Description</u>
No. 1: Northeast Corner	NE Corner	1-1/2" x 1-1/2" x 4' wooden post
No. 2: Southeast Corner	SE Corner	1-1/2" x 1-1/2" x 4' wooden post
No. 3: Southwest Corner	SW Corner	1-1/2" x 1-1/2" x 4' wooden post
No. 4: Northwest Corner	NW Corner	1-1/2" x 1-1/2" x 4' wooden post

As erected on the ground, each corner monument is marked by scribed metal tags with the claim name and number and corner description as described above.

The work of location consisted of making a claim map as provided in NRS 517.040.

Dated this 20<sup>th</sup> day of April, 2005.

SIGNATURE OF LOCATOR:

By Brian R Cellura  
Owner, Claimant, or Agent Signature

Brian R Cellura  
Owner, Claimant, or Agent Name (printed)

Suggested Form - Nevada Division of Minerals (REV. 6/30/2003 LV)  
Nevada Lode Certificate of Location - NRS 517.050

**198286**

BOOK 412 PAGE 373

BOOK 412 PAGE 374  
OFFICIAL RECORDS  
RECORDED AT THE REQUEST OF  
MIRANDA U.S.A. INC  
2005 MAY 11 PM 1:33

EUREKA COUNTY, NEVADA  
M.N. REBALEATI, RECORDER  
FILE NO. FEES 20.50

**CERTIFICATE OF LOCATION  
LODE MINING CLAIM**

**TO ALL WHOM IT MAY CONCERN:**

The undersigned hereby certifies that he has caused to be located the  
Dame 106 Lode Mining Claim in the following quarter sections(s):

<u>1/4</u>	<u>Section</u>	<u>Township</u>	<u>Range</u>	<u>Meridian</u>
Nw	23	20 North	51 East	Mount Diablo
Ne	23	20 North	51 East	Mount Diablo
Sw	14	20 North	51 East	Mount Diablo
Se	14	20 North	51 East	Mount Diablo

198287

in Eureka County, Nevada, on the 18<sup>th</sup> day of February, 2005

Name and mailing address of locator is: **Miranda U.S.A., Inc. (a Nevada Corporation)**  
5900 Philoree Lane  
Reno, Nevada  
89511

The Claim is approximately 1500 feet long and 600 feet wide, such that 10 feet are claimed in a West direction and 1490 feet in an East direction from the point of discovery (monument of location), at which the Notice of Location was posted, together with 300 feet on each side of the monument of location and center line of the Claim. The general course of the lode or vein is from the east to the west direction.

The number, location and markings on each corner monument- are as follows:


<u>Location</u>	<u>Markings</u>	<u>Description</u>
No. 1: Northeast Corner	NE Corner	1-1/2" x 1-1/2" x 4' wooden post
No. 2: Southeast Corner	SE Corner	1-1/2" x 1-1/2" x 4' wooden post
No. 3: Southwest Corner	SW Corner	1-1/2" x 1-1/2" x 4' wooden post
No. 4: Northwest Corner	NW Corner	1-1/2" x 1-1/2" x 4' wooden post

As erected on the ground, each corner monument is marked by scribed metal tags with the claim name and number and corner description as described above.

The work of location consisted of making a claim map as provided in NRS 517.040.

Dated this 20<sup>th</sup> day of April, 2005.

SIGNATURE OF LOCATOR:

By   
Owner, Claimant, or Agent Signature

Brian R Cellura  
Owner, Claimant, or Agent Name (printed)

Suggested Form - Nevada Division of Minerals (REV. 6/30/2003 LV)  
Nevada Lode Certificate of Location - NRS 517.050

198287

BOOK 412 PAGE 375  
 OFFICIAL RECORDS  
 RECORDED AT THE REQUEST OF  
 MIRANDA U.S.A. INC  
 2005 MAY 11 PM 1:33  
 EUREKA COUNTY, NEVADA  
 M.N. REBALEATI, RECORDER  
 FILE NO. FEES \$20.50

**CERTIFICATE OF LOCATION  
 LODE MINING CLAIM**

**TO ALL WHOM IT MAY CONCERN:**

The undersigned hereby certifies that he has caused to be located the  
 Dame 109 Lode Mining Claim in the following quarter sections(s):

<u>1/4</u>	<u>Section</u>	<u>Township</u>	<u>Range</u>	<u>Meridian</u>
Se	22	20 North	51 East	Mount Diablo
Ne	27	20 North	51 East	Mount Diablo
				Mount Diablo
				Mount Diablo

198288

in Eureka County, Nevada, on the 18<sup>th</sup> day of February, 2005

Name and mailing address of locator is: **Miranda U.S.A., Inc. (a Nevada Corporation)**  
 5900 Philoree Lane  
 Reno, Nevada  
 89511

The Claim is approximately 1500 feet long and 600 feet wide, such that 10 feet are claimed in a East direction and 1490 feet in an West direction from the point of discovery (monument of location), at which the Notice of Location was posted, together with 300 feet on each side of the monument of location and center line of the Claim. The general course of the lode or vein is from the east to the west direction.

The number, location and markings on each corner monument- are as follows:

<u>Location</u>	<u>Markings</u>	<u>Description</u>
No. 1: Northeast Corner	NE Corner	1-1/2" x 1-1/2" x 4' wooden post
No. 2: Southeast Corner	SE Corner	1-1/2" x 1-1/2" x 4' wooden post
No. 3: Southwest Corner	SW Corner	1-1/2" x 1-1/2" x 4' wooden post
No. 4: Northwest Corner	NW Corner	1-1/2" x 1-1/2" x 4' wooden post

As erected on the ground, each corner monument is marked by scribed metal tags with the claim name and number and corner description as described above.

The work of location consisted of making a claim map as provided in NRS 517.040.

Dated this 20<sup>th</sup> day of April, 2005.

SIGNATURE OF LOCATOR:

By Brian R Cellura  
 Owner, Claimant, or Agent Signature

Brian R Cellura  
 Owner, Claimant, or Agent Name (printed)

Suggested Form - Nevada Division of Minerals (REV. 6/30/2003 LV)  
 Nevada Lode Certificate of Location - NRS 517.050

198288

**CERTIFICATE OF LOCATION  
LODE MINING CLAIM**

**TO ALL WHOM IT MAY CONCERN:**

The undersigned hereby certifies that he has caused to be located the  
Dame 110 Lode Mining Claim in the following quarter sections(s):

<u>1/4</u>	<u>Section</u>	<u>Township</u>	<u>Range</u>	<u>Meridian</u>
Se	22	20 North	51 East	Mount Diablo
Ne	27	20 North	51 East	Mount Diablo
Nw	26	20 North	51 East	Mount Diablo
Sw	23	20 North	51 East	Mount Diablo

in Eureka County, Nevada, on the 18<sup>th</sup> day of February, 2005

Name and mailing address of locator is: **Miranda U.S.A., Inc. (a Nevada Corporation)**  
5900 Philoree Lane  
Reno, Nevada  
89511

The Claim is approximately 1500 feet long and 600 feet wide, such that 10 feet are claimed in a West direction and 1490 feet in an East direction from the point of discovery (monument of location), at which the Notice of Location was posted, together with 300 feet on each side of the monument of location and center line of the Claim. The general course of the lode or vein is from the east to the west direction.

The number, location and markings on each corner monument- are as follows:


<u>Location</u>	<u>Markings</u>	<u>Description</u>
No. 1: Northeast Corner	NE Corner	1-1/2" x 1-1/2" x 4' wooden post
No. 2: Southeast Corner	SE Corner	1-1/2" x 1-1/2" x 4' wooden post
No. 3: Southwest Corner	SW Corner	1-1/2" x 1-1/2" x 4' wooden post
No. 4: Northwest Corner	NW Corner	1-1/2" x 1-1/2" x 4' wooden post

As erected on the ground, each corner monument is marked by scribed metal tags with the claim name and number and corner description as described above.

The work of location consisted of making a claim map as provided in NRS 517.040.

Dated this 20<sup>th</sup> day of April, 2005.

SIGNATURE OF LOCATOR:

By   
Owner, Claimant, or Agent Signature

Brian R Cellura  
Owner, Claimant, or Agent Name (printed)

Suggested Form - Nevada Division of Minerals (REV. 6/30/2003 LV)  
Nevada Lode Certificate of Location - NRS 517.050

BOOK 412 PAGE 376  
OFFICIAL RECORDS  
RECORDED AT THE REQUEST OF  
MIRANDA U.S.A. INC  
2005 MAY 11 PM 1:33  
EUREKA COUNTY, NEVADA  
M.N. REBALEATI, RECORDER  
FILE NO. FEES \$20.50

**198289**

**198289**



BOOK 412 PAGE 377  
 OFFICIAL RECORDS  
 RECORDED AT THE REQUEST OF  
 MIRANDA USA INC  
 2005 MAY 11 PM 1:33  
 EUREKA COUNTY, NEVADA  
 M.N. REBALEATI, RECORDER  
 FILE NO. FEES \$20.50

**CERTIFICATE OF LOCATION  
 LODE MINING CLAIM**

**TO ALL WHOM IT MAY CONCERN:**

The undersigned hereby certifies that he has caused to be located the  
 Dame 111 Lode Mining Claim in the following quarter sections(s):

<u>1/4</u>	<u>Section</u>	<u>Township</u>	<u>Range</u>	<u>Meridian</u>
Se	22	20 North	51 East	Mount Diablo
		20 North	51 East	Mount Diablo
				Mount Diablo
				Mount Diablo

**198290**

in Eureka County, Nevada, on the 18<sup>th</sup> day of February, 2005

Name and mailing address of locator is: **Miranda U.S.A., Inc. (a Nevada Corporation)**  
 5900 Philoree Lane  
 Reno, Nevada  
 89511

The Claim is approximately 1500 feet long and 600 feet wide, such that 10 feet are claimed in a East direction and 1490 feet in an West direction from the point of discovery (monument of location), at which the Notice of Location was posted, together with 300 feet on each side of the monument of location and center line of the Claim. The general course of the lode or vein is from the east to the west direction.

The number, location and markings on each corner monument- are as follows:

<u>Location</u>	<u>Markings</u>	<u>Description</u>
No. 1: Northeast Corner	NE Corner	1-1/2" x 1-1/2" x 4' wooden post
No. 2: Southeast Corner	SE Corner	1-1/2" x 1-1/2" x 4' wooden post
No. 3: Southwest Corner	SW Corner	1-1/2" x 1-1/2" x 4' wooden post
No. 4: Northwest Corner	NW Corner	1-1/2" x 1-1/2" x 4' wooden post

As erected on the ground, each corner monument is marked by scribed metal tags with the claim name and number and corner description as described above.

The work of location consisted of making a claim map as provided in NRS 517.040.

Dated this 20<sup>th</sup> day of April, 2005.

SIGNATURE OF LOCATOR:

By Brian R Cellura  
 Owner, Claimant, or Agent Signature

Brian R Cellura  
 Owner, Claimant, or Agent Name (printed)

Suggested Form - Nevada Division of Minerals (REV. 6/30/2003 LV)  
 Nevada Lode Certificate of Location - NRS 517.050

**198290**

BOOK 412 PAGE 378  
OFFICIAL RECORDS  
RECORDED AT THE REQUEST OF  
MIRANDA USA INC  
2005 MAY 11 PM 1:33

EUREKA COUNTY, NEVADA  
M.N. REBALEATI, RECORDER  
FILE NO. FEES 20.50

198291

**CERTIFICATE OF LOCATION  
LODE MINING CLAIM**

**TO ALL WHOM IT MAY CONCERN:**

The undersigned hereby certifies that he has caused to be located the  
Dame 112 Lode Mining Claim in the following quarter sections(s):

<u>1/4</u>	<u>Section</u>	<u>Township</u>	<u>Range</u>	<u>Meridian</u>
Se	22	20 North	51 East	Mount Diablo
Sw	23	20 North	51 East	Mount Diablo
				Mount Diablo
				Mount Diablo

in Eureka County, Nevada, on the 18<sup>th</sup> day of February, 2005

Name and mailing address of locator is: **Miranda U.S.A., Inc. (a Nevada Corporation)**  
5900 Philoree Lane  
Reno, Nevada  
89511

The Claim is approximately 1500 feet long and 600 feet wide, such that 10 feet are claimed in a West direction and 1490 feet in an East direction from the point of discovery (monument of location), at which the Notice of Location was posted, together with 300 feet on each side of the monument of location and center line of the Claim. The general course of the lode or vein is from the east to the west direction.

The number, location and markings on each corner monument- are as follows:

<u>Location</u>	<u>Markings</u>	<u>Description</u>
No. 1: Northeast Corner	NE Corner	1-1/2" x 1-1/2" x 4' wooden post
No. 2: Southeast Corner	SE Corner	1-1/2" x 1-1/2" x 4' wooden post
No. 3: Southwest Corner	SW Corner	1-1/2" x 1-1/2" x 4' wooden post
No. 4: Northwest Corner	NW Corner	1-1/2" x 1-1/2" x 4' wooden post

As erected on the ground, each corner monument is marked by scribed metal tags with the claim name and number and corner description as described above.

The work of location consisted of making a claim map as provided in NRS 517.040.

Dated this 20<sup>th</sup> day of April, 2005.

SIGNATURE OF LOCATOR:

By Brian R Cellura  
Owner, Claimant, or Agent Signature

Brian R Cellura  
Owner, Claimant, or Agent Name (printed)

Suggested Form - Nevada Division of Minerals (REV. 6/30/2003 LV)  
Nevada Lode Certificate of Location - NRS 517.050

198291

BOOK 412 PAGE 378

BOOK 412 PAGE 379  
OFFICIAL RECORDS  
RECORDED AT THE REQUEST OF  
MIRANDA U.S.A. INC  
2005 MAY 11 PM 1:34

EUREKA COUNTY, NEVADA  
M.N. REBALEATI, RECORDER  
FILE NO. FEES 20.50

**CERTIFICATE OF LOCATION  
LODE MINING CLAIM**

**TO ALL WHOM IT MAY CONCERN:**

The undersigned hereby certifies that he has caused to be located the  
Dame 113 Lode Mining Claim in the following quarter sections(s):

<u>1/4</u>	<u>Section</u>	<u>Township</u>	<u>Range</u>	<u>Meridian</u>
Se	22	20 North	51 East	Mount Diablo
		20 North	51 East	Mount Diablo
				Mount Diablo
				Mount Diablo

**198292**

in Eureka County, Nevada, on the 18<sup>th</sup> day of February, 2005

Name and mailing address of locator is: **Miranda U.S.A., Inc. (a Nevada Corporation)**  
5900 Philoree Lane  
Reno, Nevada  
89511

The Claim is approximately 1500 feet long and 600 feet wide, such that 10 feet are claimed in a East direction and 1490 feet in an West direction from the point of discovery (monument of location), at which the Notice of Location was posted, together with 300 feet on each side of the monument of location and center line of the Claim. The general course of the lode or vein is from the east to the west direction.

The number, location and markings on each corner monument- are as follows:

<u>Location</u>	<u>Markings</u>	<u>Description</u>
No. 1: Northeast Corner	NE Corner	1-1/2" x 1-1/2" x 4' wooden post
No. 2: Southeast Corner	SE Corner	1-1/2" x 1-1/2" x 4' wooden post
No. 3: Southwest Corner	SW Corner	1-1/2" x 1-1/2" x 4' wooden post
No. 4: Northwest Corner	NW Corner	1-1/2" x 1-1/2" x 4' wooden post

As erected on the ground, each corner monument is marked by scribed metal tags with the claim name and number and corner description as described above.

The work of location consisted of making a claim map as provided in NRS 517.040.

Dated this 20<sup>th</sup> day of April, 2005.

SIGNATURE OF LOCATOR:

By Brian R Cellura  
Owner, Claimant, or Agent Signature

Brian R Cellura  
Owner, Claimant, or Agent Name (printed)

Suggested Form - Nevada Division of Minerals (REV. 6/30/2003 LV)  
Nevada Lode Certificate of Location - NRS 517.050

**198292**

BOOK 412 PAGE 380  
OFFICIAL RECORDS  
RECORDED AT THE REQUEST OF  
MIRANDA USA INC  
2005 MAY 11 PM 1:34

EUREKA COUNTY, NEVADA  
M.N. REBALEATI, RECORDER  
FILE NO. FEES 20.50

198293

**CERTIFICATE OF LOCATION  
LODE MINING CLAIM**

**TO ALL WHOM IT MAY CONCERN:**

The undersigned hereby certifies that he has caused to be located the  
Dame 114 Lode Mining Claim in the following quarter sections(s):

<u>1/4</u>	<u>Section</u>	<u>Township</u>	<u>Range</u>	<u>Meridian</u>
Se	22	20 North	51 East	Mount Diablo
Sw	23	20 North	51 East	Mount Diablo
				Mount Diablo
				Mount Diablo

in Eureka County, Nevada, on the 18<sup>th</sup> day of February, 2005

Name and mailing address of locator is: **Miranda U.S.A., Inc. (a Nevada Corporation)**  
5900 Philoree Lane  
Reno, Nevada  
89511

The Claim is approximately 1500 feet long and 600 feet wide, such that 10 feet are claimed in a West direction and 1490 feet in an East direction from the point of discovery (monument of location), at which the Notice of Location was posted, together with 300 feet on each side of the monument of location and center line of the Claim. The general course of the lode or vein is from the east to the west direction.

The number, location and markings on each corner monument- are as follows:

<u>Location</u>	<u>Markings</u>	<u>Description</u>
No. 1: Northeast Corner	NE Corner	1-1/2" x 1-1/2" x 4' wooden post
No. 2: Southeast Corner	SE Corner	1-1/2" x 1-1/2" x 4' wooden post
No. 3: Southwest Corner	SW Corner	1-1/2" x 1-1/2" x 4' wooden post
No. 4: Northwest Corner	NW Corner	1-1/2" x 1-1/2" x 4' wooden post

As erected on the ground, each corner monument is marked by scribed metal tags with the claim name and number and corner description as described above.

The work of location consisted of making a claim map as provided in NRS 517.040.

Dated this 20<sup>th</sup> day of April, 2005.

SIGNATURE OF LOCATOR:

By Brian R Cellura  
Owner, Claimant, or Agent Signature

Brian R Cellura  
Owner, Claimant, or Agent Name (printed)

Suggested Form - Nevada Division of Minerals (REV. 6/30/2003 LV)  
Nevada Lode Certificate of Location - NRS 517.050

198293

BOOK 412 PAGE 381  
OFFICIAL RECORDS  
RECORDED AT THE REQUEST OF  
MIRANDA USA INC  
2005 MAY 11 PM 1:34

EUREKA COUNTY, NEVADA  
M.N. REBALEATI, RECORDER  
FILE NO. FEES 20.50

**CERTIFICATE OF LOCATION  
LODE MINING CLAIM**

**TO ALL WHOM IT MAY CONCERN:**

The undersigned hereby certifies that he has caused to be located the  
Dame 115 Lode Mining Claim in the following quarter sections(s):

<u>1/4</u>	<u>Section</u>	<u>Township</u>	<u>Range</u>	<u>Meridian</u>
Se	22	20 North	51 East	Mount Diablo
		20 North	51 East	Mount Diablo
				Mount Diablo
				Mount Diablo

**198294**

in Eureka County, Nevada, on the 18<sup>th</sup> day of February, 2005

Name and mailing address of locator is: **Miranda U.S.A., Inc. (a Nevada Corporation)**  
5900 Philoree Lane  
Reno, Nevada  
89511

The Claim is approximately 1500 feet long and 600 feet wide, such that 10 feet are claimed in a East direction and 1490 feet in an West direction from the point of discovery (monument of location), at which the Notice of Location was posted, together with 300 feet on each side of the monument of location and center line of the Claim. The general course of the lode or vein is from the east to the west direction.

The number, location and markings on each corner monument- are as follows:

<u>Location</u>	<u>Markings</u>	<u>Description</u>
No. 1: Northeast Corner	NE Corner	1-1/2" x 1-1/2" x 4' wooden post
No. 2: Southeast Corner	SE Corner	1-1/2" x 1-1/2" x 4' wooden post
No. 3: Southwest Corner	SW Corner	1-1/2" x 1-1/2" x 4' wooden post
No. 4: Northwest Corner	NW Corner	1-1/2" x 1-1/2" x 4' wooden post

As erected on the ground, each corner monument is marked by scribed metal tags with the claim name and number and corner description as described above.

The work of location consisted of making a claim map as provided in NRS 517.040.

Dated this 20<sup>th</sup> day of April, 2005.

SIGNATURE OF LOCATOR:

By Brian R Cellura  
Owner, Claimant, or Agent Signature

Brian R Cellura  
Owner, Claimant, or Agent Name (printed)

Suggested Form - Nevada Division of Minerals (REV. 6/30/2003 LV)  
Nevada Lode Certificate of Location - NRS 517.050

BOOK 412 PAGE 382  
 OFFICIAL RECORDS  
 RECORDED AT THE REQUEST OF  
 MIRANDA U.S.A. INC  
 2005 MAY 11 PM 1:34  
 EUREKA COUNTY, NEVADA  
 M.N. REBALEATI, RECORDER  
 FILE NO. FEES \$20.50

**CERTIFICATE OF LOCATION  
 LODE MINING CLAIM**

**TO ALL WHOM IT MAY CONCERN:**

The undersigned hereby certifies that he has caused to be located the  
 Dame 116 Lode Mining Claim in the following quarter sections(s):

<u>1/4</u>	<u>Section</u>	<u>Township</u>	<u>Range</u>	<u>Meridian</u>
Se	22	20 North	51 East	Mount Diablo
Sw	23	20 North	51 East	Mount Diablo
				Mount Diablo
				Mount Diablo

**198295**

in Eureka County, Nevada, on the 18<sup>th</sup> day of February, 2005

Name and mailing address of locator is: **Miranda U.S.A., Inc. (a Nevada Corporation)**  
 5900 Philoree Lane  
 Reno, Nevada  
 89511

The Claim is approximately 1500 feet long and 600 feet wide, such that 10 feet are claimed in a West direction and 1490 feet in an East direction from the point of discovery (monument of location), at which the Notice of Location was posted, together with 300 feet on each side of the monument of location and center line of the Claim. The general course of the lode or vein is from the east to the west direction.

The number, location and markings on each corner monument- are as follows:


<u>Location</u>	<u>Markings</u>	<u>Description</u>
No. 1: Northeast Corner	NE Corner	1-1/2" x 1-1/2" x 4' wooden post
No. 2: Southeast Corner	SE Corner	1-1/2" x 1-1/2" x 4' wooden post
No. 3: Southwest Corner	SW Corner	1-1/2" x 1-1/2" x 4' wooden post
No. 4: Northwest Corner	NW Corner	1-1/2" x 1-1/2" x 4' wooden post

As erected on the ground, each corner monument is marked by scribed metal tags with the claim name and number and corner description as described above.

The work of location consisted of making a claim map as provided in NRS 517.040.

Dated this 20<sup>th</sup> day of April, 2005.

SIGNATURE OF LOCATOR:

By   
 Owner, Claimant, or Agent Signature

Brian R Cellura  
 Owner, Claimant, or Agent Name (printed)

Suggested Form - Nevada Division of Minerals (REV. 6/30/2003 LV)  
 Nevada Lode Certificate of Location - NRS 517.050

**198295**

BOOK 412 PAGE 383  
OFFICIAL RECORDS  
RECORDED AT THE REQUEST OF  
MIRANDA U.S.A. INC  
2005 MAY 11 PM 1:34

EUREKA COUNTY, NEVADA  
M.N. REBALEATI, RECORDER  
FILE NO. FEES 20.50

198296

**CERTIFICATE OF LOCATION  
LODE MINING CLAIM**

**TO ALL WHOM IT MAY CONCERN:**

The undersigned hereby certifies that he has caused to be located the  
Dame 117 Lode Mining Claim in the following quarter sections(s):

<u>1/4</u>	<u>Section</u>	<u>Township</u>	<u>Range</u>	<u>Meridian</u>
Se	22	20 North	51 East	Mount Diablo
Ne	22	20 North	51 East	Mount Diablo
				Mount Diablo
				Mount Diablo

in Eureka County, Nevada, on the 18<sup>th</sup> day of February, 2005

Name and mailing address of locator is: **Miranda U.S.A., Inc. (a Nevada Corporation)**  
5900 Philoree Lane  
Reno, Nevada  
89511

The Claim is approximately 1500 feet long and 600 feet wide, such that 10 feet are claimed in a East direction and 1490 feet in an West direction from the point of discovery (monument of location), at which the Notice of Location was posted, together with 300 feet on each side of the monument of location and center line of the Claim. The general course of the lode or vein is from the east to the west direction.

The number, location and markings on each corner monument- are as follows:

<u>Location</u>	<u>Markings</u>	<u>Description</u>
No. 1: Northeast Corner	NE Corner	1-1/2" x 1-1/2" x 4' wooden post
No. 2: Southeast Corner	SE Corner	1-1/2" x 1-1/2" x 4' wooden post
No. 3: Southwest Corner	SW Corner	1-1/2" x 1-1/2" x 4' wooden post
No. 4: Northwest Corner	NW Corner	1-1/2" x 1-1/2" x 4' wooden post

As erected on the ground, each corner monument is marked by scribed metal tags with the claim name and number and corner description as described above.

The work of location consisted of making a claim map as provided in NRS 517.040.

Dated this 20<sup>th</sup> day of April, 2005.

SIGNATURE OF LOCATOR:

By Brian R Cellura  
Owner, Claimant, or Agent Signature

Brian R Cellura  
Owner, Claimant, or Agent Name (printed)

Suggested Form - Nevada Division of Minerals (REV. 6/30/2003 LV)  
Nevada Lode Certificate of Location - NRS 517.050

198296

BOOK 412 PAGE 383



BOOK 412 PAGE 384  
OFFICIAL RECORDS  
RECORDED AT THE REQUEST OF  
MIRANDA USA INC  
2005 MAY 11 PM 1:34

EUREKA COUNTY, NEVADA  
M.N. REBALEATI, RECORDER  
FILE NO. FEES \$20.50

**CERTIFICATE OF LOCATION  
LODE MINING CLAIM**

**TO ALL WHOM IT MAY CONCERN:**

The undersigned hereby certifies that he has caused to be located the  
Dame 118 Lode Mining Claim in the following quarter sections(s):

<u>1/4</u>	<u>Section</u>	<u>Township</u>	<u>Range</u>	<u>Meridian</u>
Se	22	20 North	51 East	Mount Diablo
Sw	23	20 North	51 East	Mount Diablo
Ne	22	20 North	51 East	Mount Diablo
Nw	23	20 North	51 East	Mount Diablo

**198297**

in Eureka County, Nevada, on the 18<sup>th</sup> day of February, 2005

Name and mailing address of locator is: **Miranda U.S.A., Inc. (a Nevada Corporation)**  
5900 Philoree Lane  
Reno, Nevada  
89511

The Claim is approximately 1500 feet long and 600 feet wide, such that 10 feet are claimed in a West direction and 1490 feet in an East direction from the point of discovery (monument of location), at which the Notice of Location was posted, together with 300 feet on each side of the monument of location and center line of the Claim. The general course of the lode or vein is from the east to the west direction.

The number, location and markings on each corner monument- are as follows:

<u>Location</u>	<u>Markings</u>	<u>Description</u>
No. 1: Northeast Corner	NE Corner	1-1/2" x 1-1/2" x 4' wooden post
No. 2: Southeast Corner	SE Corner	1-1/2" x 1-1/2" x 4' wooden post
No. 3: Southwest Corner	SW Corner	1-1/2" x 1-1/2" x 4' wooden post
No. 4: Northwest Corner	NW Corner	1-1/2" x 1-1/2" x 4' wooden post

As erected on the ground, each corner monument is marked by scribed metal tags with the claim name and number and corner description as described above.

The work of location consisted of making a claim map as provided in NRS 517.040.

Dated this 20<sup>th</sup> day of April, 2005.

SIGNATURE OF LOCATOR:

By Brian R Cellura  
Owner, Claimant, or Agent Signature

Brian R Cellura  
Owner, Claimant, or Agent Name (printed)

Suggested Form - Nevada Division of Minerals (REV. 6/30/2003 LV)  
Nevada Lode Certificate of Location - NRS 517.050

**198297**

BOOK 4/2 PAGE 385  
 OFFICIAL RECORDS  
 RECORDED AT THE REQUEST OF  
 MIRANDA USA INC  
 2005 MAY 11 PM 1:34  
 EUREKA COUNTY, NEVADA  
 M.N. REBALEATI, RECORDER  
 FILE NO. FEES \$20.50

**CERTIFICATE OF LOCATION  
 LODE MINING CLAIM**

**TO ALL WHOM IT MAY CONCERN:**

The undersigned hereby certifies that he has caused to be located the  
 Dame 119 Lode Mining Claim in the following quarter sections(s):

<u>1/4</u>	<u>Section</u>	<u>Township</u>	<u>Range</u>	<u>Meridian</u>
Ne	22	20 North	51 East	Mount Diablo
		20 North	51 East	Mount Diablo
				Mount Diablo
				Mount Diablo

198298

in Eureka County, Nevada, on the 18<sup>th</sup> day of February, 2005

Name and mailing address of locator is: **Miranda U.S.A., Inc. (a Nevada Corporation)**  
 5900 Philoree Lane  
 Reno, Nevada  
 89511

The Claim is approximately 1500 feet long and 600 feet wide, such that 10 feet are claimed in a East direction and 1490 feet in an West direction from the point of discovery (monument of location), at which the Notice of Location was posted, together with 300 feet on each side of the monument of location and center line of the Claim. The general course of the lode or vein is from the east to the west direction.

The number, location and markings on each corner monument- are as follows:

<u>Location</u>	<u>Markings</u>	<u>Description</u>
No. 1: Northeast Corner	NE Corner	1-1/2" x 1-1/2" x 4' wooden post
No. 2: Southeast Corner	SE Corner	1-1/2" x 1-1/2" x 4' wooden post
No. 3: Southwest Corner	SW Corner	1-1/2" x 1-1/2" x 4' wooden post
No. 4: Northwest Corner	NW Corner	1-1/2" x 1-1/2" x 4' wooden post

As erected on the ground, each corner monument is marked by scribed metal tags with the claim name and number and corner description as described above.

The work of location consisted of making a claim map as provided in NRS 517.040.

Dated this 20<sup>th</sup> day of April, 2005.

SIGNATURE OF LOCATOR:

By Brian R Cellura  
 Owner, Claimant, or Agent Signature

Brian R Cellura  
 Owner, Claimant, or Agent Name (printed)

Suggested Form - Nevada Division of Minerals (REV. 6/30/2003 LV)  
 Nevada Lode Certificate of Location - NRS 517.050

BOOK 412 PAGE 386  
OFFICIAL RECORDS  
RECORDED AT THE REQUEST OF  
MIRANDA USA INC  
2005 MAY 11 PM 1:34

EUREKA COUNTY, NEVADA  
M.N. REBALEATI, RECORDER  
FILE NO. FEES \$20.50

198299

**CERTIFICATE OF LOCATION  
LODE MINING CLAIM**

**TO ALL WHOM IT MAY CONCERN:**

The undersigned hereby certifies that he has caused to be located the  
Dame 120 Lode Mining Claim in the following quarter sections(s):

<u>1/4</u>	<u>Section</u>	<u>Township</u>	<u>Range</u>	<u>Meridian</u>
Ne	22	20 North	51 East	Mount Diablo
Nw	23	20 North	51 East	Mount Diablo
				Mount Diablo
				Mount Diablo

in Eureka County, Nevada, on the 18<sup>th</sup> day of February, 2005

Name and mailing address of locator is: **Miranda U.S.A., Inc. (a Nevada Corporation)**  
5900 Philoree Lane  
Reno, Nevada  
89511

The Claim is approximately 1500 feet long and 600 feet wide, such that 10 feet are claimed in a West direction and 1490 feet in an East direction from the point of discovery (monument of location), at which the Notice of Location was posted, together with 300 feet on each side of the monument of location and center line of the Claim. The general course of the lode or vein is from the east to the west direction.

The number, location and markings on each corner monument- are as follows:

<u>Location</u>	<u>Markings</u>	<u>Description</u>
No. 1: Northeast Corner	NE Corner	1-1/2" x 1-1/2" x 4' wooden post
No. 2: Southeast Corner	SE Corner	1-1/2" x 1-1/2" x 4' wooden post
No. 3: Southwest Corner	SW Corner	1-1/2" x 1-1/2" x 4' wooden post
No. 4: Northwest Corner	NW Corner	1-1/2" x 1-1/2" x 4' wooden post

As erected on the ground, each corner monument is marked by scribed metal tags with the claim name and number and corner description as described above.

The work of location consisted of making a claim map as provided in NRS 517.040.

Dated this 20<sup>th</sup> day of April, 2005.

SIGNATURE OF LOCATOR:

By Brian R Cellura  
Owner, Claimant, or Agent Signature

Brian R Cellura  
Owner, Claimant, or Agent Name (printed)

Suggested Form - Nevada Division of Minerals (REV. 6/30/2003 LV)  
Nevada Lode Certificate of Location - NRS 517.050

198299

BOOK 412 PAGE 387  
 OFFICIAL RECORDS  
 RECORDED AT THE REQUEST OF  
 MIRANDA USA INC  
 2005 MAY 11 PM 1:34  
 EUREKA COUNTY, NEVADA  
 M.N. REBALEATI, RECORDER  
 FILE NO. FEES \$20.50

**CERTIFICATE OF LOCATION  
 LODE MINING CLAIM**

**TO ALL WHOM IT MAY CONCERN:**

The undersigned hereby certifies that he has caused to be located the  
 Dame 121 Lode Mining Claim in the following quarter sections(s):

<u>1/4</u>	<u>Section</u>	<u>Township</u>	<u>Range</u>	<u>Meridian</u>
Ne	22	20 North	51 East	Mount Diablo
		20 North	51 East	Mount Diablo
				Mount Diablo
				Mount Diablo

**198300**

in Eureka County, Nevada, on the 19<sup>th</sup> day of February, 2005

Name and mailing address of locator is: **Miranda U.S.A., Inc. (a Nevada Corporation)**  
 5900 Philoree Lane  
 Reno, Nevada  
 89511

The Claim is approximately 1500 feet long and 600 feet wide, such that 10 feet are claimed in a East direction and 1490 feet in an West direction from the point of discovery (monument of location), at which the Notice of Location was posted, together with 300 feet on each side of the monument of location and center line of the Claim. The general course of the lode or vein is from the east to the west direction.

The number, location and markings on each corner monument- are as follows:


<u>Location</u>	<u>Markings</u>	<u>Description</u>
No. 1: Northeast Corner	NE Corner	1-1/2" x 1-1/2" x 4' wooden post
No. 2: Southeast Corner	SE Corner	1-1/2" x 1-1/2" x 4' wooden post
No. 3: Southwest Corner	SW Corner	1-1/2" x 1-1/2" x 4' wooden post
No. 4: Northwest Corner	NW Corner	1-1/2" x 1-1/2" x 4' wooden post

As erected on the ground, each corner monument is marked by scribed metal tags with the claim name and number and corner description as described above.

The work of location consisted of making a claim map as provided in NRS 517.040.

Dated this 20<sup>th</sup> day of April, 2005.

SIGNATURE OF LOCATOR:

By   
 Owner, Claimant, or Agent Signature

Brian R Cellura  
 Owner, Claimant, or Agent Name (printed)

Suggested Form - Nevada Division of Minerals (REV. 6/30/2003 LV)  
 Nevada Lode Certificate of Location - NRS 517.050

**198300**

BOOK 412 PAGE 388  
OFFICIAL RECORDS  
RECORDED AT THE REQUEST OF  
MIRANDA U.S.A. INC  
2005 MAY 11 PM 1:35

EUREKA COUNTY, NEVADA  
M.N. REBALEATI, RECORDER  
FILE NO. FEES 20.50

198301

**CERTIFICATE OF LOCATION  
LODE MINING CLAIM**

**TO ALL WHOM IT MAY CONCERN:**

The undersigned hereby certifies that he has caused to be located the  
Dame 122 Lode Mining Claim in the following quarter sections(s):

<u>1/4</u>	<u>Section</u>	<u>Township</u>	<u>Range</u>	<u>Meridian</u>
Ne	22	20 North	51 East	Mount Diablo
Nw	23	20 North	51 East	Mount Diablo
				Mount Diablo
				Mount Diablo

in Eureka County, Nevada, on the 19<sup>th</sup> day of February, 2005

Name and mailing address of locator is: **Miranda U.S.A., Inc. (a Nevada Corporation)**  
5900 Philoree Lane  
Reno, Nevada  
89511

The Claim is approximately 1500 feet long and 600 feet wide, such that 10 feet are claimed in a West direction and 1490 feet in an East direction from the point of discovery (monument of location), at which the Notice of Location was posted, together with 300 feet on each side of the monument of location and center line of the Claim. The general course of the lode or vein is from the east to the west direction.

The number, location and markings on each corner monument- are as follows:

<u>Location</u>	<u>Markings</u>	<u>Description</u>
No. 1: Northeast Corner	NE Corner	1-1/2" x 1-1/2" x 4' wooden post
No. 2: Southeast Corner	SE Corner	1-1/2" x 1-1/2" x 4' wooden post
No. 3: Southwest Corner	SW Corner	1-1/2" x 1-1/2" x 4' wooden post
No. 4: Northwest Corner	NW Corner	1-1/2" x 1-1/2" x 4' wooden post

As erected on the ground, each corner monument is marked by scribed metal tags with the claim name and number and corner description as described above.

The work of location consisted of making a claim map as provided in NRS 517.040.

Dated this 20<sup>th</sup> day of April, 2005.

SIGNATURE OF LOCATOR:

By Brian R Cellura  
Owner, Claimant, or Agent Signature

Brian R Cellura  
Owner, Claimant, or Agent Name (printed)

Suggested Form - Nevada Division of Minerals (REV. 6/30/2003 LV)  
Nevada Lode Certificate of Location - NRS 517.050

**CERTIFICATE OF LOCATION  
LODE MINING CLAIM**

**TO ALL WHOM IT MAY CONCERN:**

The undersigned hereby certifies that he has caused to be located the Dame 123 Lode Mining Claim in the following quarter sections(s):

<u>1/4</u>	<u>Section</u>	<u>Township</u>	<u>Range</u>	<u>Meridian</u>
Ne	22	20 North	51 East	Mount Diablo
		20 North	51 East	Mount Diablo
				Mount Diablo
				Mount Diablo

BOOK 412 PAGE 389  
OFFICIAL RECORDS  
RECORDED AT THE REQUEST OF  
MIRANDA USA INC  
2005 MAY 11 PM 1:35

EUREKA COUNTY, NEVADA  
M.N. REBALEATI, RECORDER  
FILE NO. FEES 20.50

**198302**

in Eureka County, Nevada, on the 19<sup>th</sup> day of February, 2005

Name and mailing address of locator is: **Miranda U.S.A., Inc. (a Nevada Corporation)**  
5900 Philoree Lane  
Reno, Nevada  
89511

The Claim is approximately 1500 feet long and 600 feet wide, such that 10 feet are claimed in a East direction and 1490 feet in an West direction from the point of discovery (monument of location), at which the Notice of Location was posted, together with 300 feet on each side of the monument of location and center line of the Claim. The general course of the lode or vein is from the east to the west direction.

The number, location and markings on each corner monument- are as follows:

<u>Location</u>	<u>Markings</u>	<u>Description</u>
No. 1: Northeast Corner	NE Corner	1-1/2" x 1-1/2" x 4' wooden post
No. 2: Southeast Corner	SE Corner	1-1/2" x 1-1/2" x 4' wooden post
No. 3: Southwest Corner	SW Corner	1-1/2" x 1-1/2" x 4' wooden post
No. 4: Northwest Corner	NW Corner	1-1/2" x 1-1/2" x 4' wooden post

As erected on the ground, each corner monument is marked by scribed metal tags with the claim name and number and corner description as described above.

The work of location consisted of making a claim map as provided in NRS 517.040.

Dated this 20<sup>th</sup> day of April, 2005.

SIGNATURE OF LOCATOR:

By Brian R Cellura  
Owner, Claimant, or Agent Signature

Brian R Cellura  
Owner, Claimant, or Agent Name (printed)

Suggested Form - Nevada Division of Minerals (REV. 6/30/2003 LV)  
Nevada Lode Certificate of Location - NRS 517.050

**198302**

BOOK 412 PAGE 390  
 OFFICIAL RECORDS  
 RECORDED AT THE REQUEST OF  
 MIRANDA U.S.A. INC  
 2005 MAY 11 PM 1:35  
 EUREKA COUNTY, NEVADA  
 M.N. REBALEATI, RECORDER  
 FILE NO. FEES \$20.50

**CERTIFICATE OF LOCATION  
 LODE MINING CLAIM**

**TO ALL WHOM IT MAY CONCERN:**

The undersigned hereby certifies that he has caused to be located the  
 Dame 124 Lode Mining Claim in the following quarter sections(s):

<u>1/4</u>	<u>Section</u>	<u>Township</u>	<u>Range</u>	<u>Meridian</u>
Ne	22	20 North	51 East	Mount Diablo
Nw	23	20 North	51 East	Mount Diablo
				Mount Diablo
				Mount Diablo

**198303**

in Eureka County, Nevada, on the 19<sup>th</sup> day of February, 2005

Name and mailing address of locator is: **Miranda U.S.A., Inc. (a Nevada Corporation)**  
 5900 Philoree Lane  
 Reno, Nevada  
 89511

The Claim is approximately 1500 feet long and 600 feet wide, such that 10 feet are claimed in a West direction and 1490 feet in an East direction from the point of discovery (monument of location), at which the Notice of Location was posted, together with 300 feet on each side of the monument of location and center line of the Claim. The general course of the lode or vein is from the east to the west direction.

The number, location and markings on each corner monument- are as follows:


<u>Location</u>	<u>Markings</u>	<u>Description</u>
No. 1: Northeast Corner	NE Corner	1-1/2" x 1-1/2" x 4' wooden post
No. 2: Southeast Corner	SE Corner	1-1/2" x 1-1/2" x 4' wooden post
No. 3: Southwest Corner	SW Corner	1-1/2" x 1-1/2" x 4' wooden post
No. 4: Northwest Corner	NW Corner	1-1/2" x 1-1/2" x 4' wooden post

As erected on the ground, each corner monument is marked by scribed metal tags with the claim name and number and corner description as described above.

The work of location consisted of making a claim map as provided in NRS 517.040.

Dated this 20<sup>th</sup> day of April, 2005.

SIGNATURE OF LOCATOR:

By   
 Owner, Claimant, or Agent Signature

Brian R Cellura  
 Owner, Claimant, or Agent Name (printed)

Suggested Form - Nevada Division of Minerals (REV. 6/30/2003 LV)  
 Nevada Lode Certificate of Location - NRS 517.050

**198303**

BOOK 412 PAGE 390



# Recorders Stamp

BOOK 412 PAGE 391  
OFFICIAL RECORDS  
RECORDED AT THE REQUEST OF  
MIRANDA U.S.A. INC  
2005 MAY 11 PM 1:35  
EUREKA COUNTY, NEVADA  
M.N. REBALEATI, RECORDER  
FILE NO. FEES 20.50

## CERTIFICATE OF LOCATION LODE MINING CLAIM

### TO ALL WHOM IT MAY CONCERN:

The undersigned hereby certifies that he has caused to be located the  
Dame 125 Lode Mining Claim in the following quarter sections(s):

<u>1/4</u>	<u>Section</u>	<u>Township</u>	<u>Range</u>	<u>Meridian</u>
Ne	22	20 North	51 East	Mount Diablo
		20 North	51 East	Mount Diablo
				Mount Diablo
				Mount Diablo

198304

in Eureka County, Nevada, on the 19<sup>th</sup> day of February, 2005

Name and mailing address of locator is: **Miranda U.S.A., Inc. (a Nevada Corporation)**  
5900 Philoree Lane  
Reno, Nevada  
89511

The Claim is approximately 1500 feet long and 600 feet wide, such that 10 feet are claimed in a East direction and 1490 feet in an West direction from the point of discovery (monument of location), at which the Notice of Location was posted, together with 300 feet on each side of the monument of location and center line of the Claim. The general course of the lode or vein is from the east to the west direction.

The number, location and markings on each corner monument- are as follows:

<u>Location</u>	<u>Markings</u>	<u>Description</u>
No. 1: Northeast Corner	NE Corner	1-1/2" x 1-1/2" x 4' wooden post
No. 2: Southeast Corner	SE Corner	1-1/2" x 1-1/2" x 4' wooden post
No. 3: Southwest Corner	SW Corner	1-1/2" x 1-1/2" x 4' wooden post
No. 4: Northwest Corner	NW Corner	1-1/2" x 1-1/2" x 4' wooden post

As erected on the ground, each corner monument is marked by scribed metal tags with the claim name and number and corner description as described above.

The work of location consisted of making a claim map as provided in NRS 517.040.

Dated this 20<sup>th</sup> day of April, 2005.

SIGNATURE OF LOCATOR:

By Brian R Cellura  
Owner, Claimant, or Agent Signature

Brian R Cellura  
Owner, Claimant, or Agent Name (printed)

Suggested Form - Nevada Division of Minerals (REV. 6/30/2003 LV)  
Nevada Lode Certificate of Location - NRS 517.050

198304

BOOK 412 PAGE 391

BOOK 412 PAGE 392  
OFFICIAL RECORDS  
RECORDED AT THE REQUEST OF  
MIRANDA USA INC  
2005 MAY 11 PM 1:35

EUREKA COUNTY, NEVADA  
M.N. REBALEATI, RECORDER  
FILE NO. FEES 20.50

198305

**CERTIFICATE OF LOCATION  
LODE MINING CLAIM**

**TO ALL WHOM IT MAY CONCERN:**

The undersigned hereby certifies that he has caused to be located the  
Dame 126 Lode Mining Claim in the following quarter sections(s):

<u>1/4</u>	<u>Section</u>	<u>Township</u>	<u>Range</u>	<u>Meridian</u>
Ne	22	20 North	51 East	Mount Diablo
Nw	23	20 North	51 East	Mount Diablo
				Mount Diablo
				Mount Diablo

in Eureka County, Nevada, on the 19<sup>th</sup> day of February, 2005

Name and mailing address of locator is: **Miranda U.S.A., Inc. (a Nevada Corporation)**  
5900 Philoree Lane  
Reno, Nevada  
89511

The Claim is approximately 1500 feet long and 600 feet wide, such that 10 feet are claimed in a West direction and 1490 feet in an East direction from the point of discovery (monument of location), at which the Notice of Location was posted, together with 300 feet on each side of the monument of location and center line of the Claim. The general course of the lode or vein is from the east to the west direction.

The number, location and markings on each corner monument- are as follows:

<u>Location</u>	<u>Markings</u>	<u>Description</u>
No. 1: Northeast Corner	NE Corner	1-1/2" x 1-1/2" x 4' wooden post
No. 2: Southeast Corner	SE Corner	1-1/2" x 1-1/2" x 4' wooden post
No. 3: Southwest Corner	SW Corner	1-1/2" x 1-1/2" x 4' wooden post
No. 4: Northwest Corner	NW Corner	1-1/2" x 1-1/2" x 4' wooden post

As erected on the ground, each corner monument is marked by scribed metal tags with the claim name and number and corner description as described above.

The work of location consisted of making a claim map as provided in NRS 517.040.

Dated this 20<sup>th</sup> day of April, 2005.

SIGNATURE OF LOCATOR:

By [Signature]  
Owner, Claimant, or Agent Signature

Brian R Cellura  
Owner, Claimant, or Agent Name (printed)

Suggested Form - Nevada Division of Minerals (REV. 6/30/2003 LV)  
Nevada Lode Certificate of Location - NRS 517.050

198305

**CERTIFICATE OF LOCATION  
LODE MINING CLAIM**

BOOK 412 PAGE 393  
OFFICIAL RECORDS  
RECORDED AT THE REQUEST OF  
MIRANDA USA INC  
2005 MAY 11 PM 1:35  
EUREKA COUNTY, NEVADA  
M.N. REBALEATI, RECORDER  
FILE NO. FEES \$20.50

**TO ALL WHOM IT MAY CONCERN:**

The undersigned hereby certifies that he has caused to be located the  
Dame 127 Lode Mining Claim in the following quarter sections(s):

<u>1/4</u>	<u>Section</u>	<u>Township</u>	<u>Range</u>	<u>Meridian</u>
Ne	22	20 North	51 East	Mount Diablo
Se	15	20 North	51 East	Mount Diablo
				Mount Diablo
				Mount Diablo

**198306**

in Eureka County, Nevada, on the 19<sup>th</sup> day of February, 2005

Name and mailing address of locator is: **Miranda U.S.A., Inc. (a Nevada Corporation)**  
5900 Philoree Lane  
Reno, Nevada  
89511

The Claim is approximately 1500 feet long and 600 feet wide, such that 10 feet are claimed in a East direction and 1490 feet in an West direction from the point of discovery (monument of location), at which the Notice of Location was posted, together with 300 feet on each side of the monument of location and center line of the Claim. The general course of the lode or vein is from the east to the west direction.

The number, location and markings on each corner monument- are as follows:

<u>Location</u>	<u>Markings</u>	<u>Description</u>
No. 1: Northeast Corner	NE Corner	1-1/2" x 1-1/2" x 4' wooden post
No. 2: Southeast Corner	SE Corner	1-1/2" x 1-1/2" x 4' wooden post
No. 3: Southwest Corner	SW Corner	1-1/2" x 1-1/2" x 4' wooden post
No. 4: Northwest Corner	NW Corner	1-1/2" x 1-1/2" x 4' wooden post

As erected on the ground, each corner monument is marked by scribed metal tags with the claim name and number and corner description as described above.

The work of location consisted of making a claim map as provided in NRS 517.040.

Dated this 20<sup>th</sup> day of April, 2005.

SIGNATURE OF LOCATOR:

By Brian R Cellura  
Owner, Claimant, or Agent Signature

Brian R Cellura  
Owner, Claimant, or Agent Name (printed)

Suggested Form - Nevada Division of Minerals (REV. 6/30/2003 LV)  
Nevada Lode Certificate of Location - NRS 517.050

**198306**

**CERTIFICATE OF LOCATION  
LODE MINING CLAIM**

**TO ALL WHOM IT MAY CONCERN:**

The undersigned hereby certifies that he has caused to be located the Dame 128 Lode Mining Claim in the following quarter sections(s):

<u>1/4</u>	<u>Section</u>	<u>Township</u>	<u>Range</u>	<u>Meridian</u>
Ne	22	20 North	51 East	Mount Diablo
Nw	23	20 North	51 East	Mount Diablo
Se	15	20 North	51 East	Mount Diablo
Sw	14	20 North	51 East	Mount Diablo

in Eureka County, Nevada, on the 19<sup>th</sup> day of February, 2005

Name and mailing address of locator is: **Miranda U.S.A., Inc. (a Nevada Corporation)**  
5900 Philoree Lane  
Reno, Nevada  
89511

The Claim is approximately 1500 feet long and 600 feet wide, such that 10 feet are claimed in a West direction and 1490 feet in an East direction from the point of discovery (monument of location), at which the Notice of Location was posted, together with 300 feet on each side of the monument of location and center line of the Claim. The general course of the lode or vein is from the east to the west direction.

The number, location and markings on each corner monument- are as follows:


<u>Location</u>	<u>Markings</u>	<u>Description</u>
No. 1: Northeast Corner	NE Corner	1-1/2" x 1-1/2" x 4' wooden post
No. 2: Southeast Corner	SE Corner	1-1/2" x 1-1/2" x 4' wooden post
No. 3: Southwest Corner	SW Corner	1-1/2" x 1-1/2" x 4' wooden post
No. 4: Northwest Corner	NW Corner	1-1/2" x 1-1/2" x 4' wooden post

As erected on the ground, each corner monument is marked by scribed metal tags with the claim name and number and corner description as described above.

The work of location consisted of making a claim map as provided in NRS 517.040.

Dated this 20<sup>th</sup> day of April, 2005.

SIGNATURE OF LOCATOR:

By   
Owner, Claimant, or Agent Signature

Brian R Cellura  
Owner, Claimant, or Agent Name (printed)

Suggested Form - Nevada Division of Minerals (REV. 6/30/2003 LV)  
Nevada Lode Certificate of Location - NRS 517.050

BOOK 412 PAGE 394  
OFFICIAL RECORDS  
RECORDED AT THE REQUEST OF  
MIRANDA USA INC  
2005 MAY 11 PM 1:35  
EUREKA COUNTY, NEVADA  
M.N. REBALEATI, RECORDER  
FILE NO. FEES 20.50

**198307**

**198307**

BOOK 412 PAGE 394

BOOK 412 PAGE 395  
OFFICIAL RECORDS  
RECORDED AT THE REQUEST OF  
MIRANDA USA INC  
2005 MAY 11 PM 1:35

EUREKA COUNTY, NEVADA  
M.N. REBALEATI, RECORDER  
FILE NO. FEES \$20.50

**CERTIFICATE OF LOCATION  
LODE MINING CLAIM**

**TO ALL WHOM IT MAY CONCERN:**

The undersigned hereby certifies that he has caused to be located the  
Dame 129 Lode Mining Claim in the following quarter sections(s):

<u>1/4</u>	<u>Section</u>	<u>Township</u>	<u>Range</u>	<u>Meridian</u>
Se	15	20 North	51 East	Mount Diablo
		20 North	51 East	Mount Diablo
				Mount Diablo
				Mount Diablo

**198308**

in Eureka County, Nevada, on the 19<sup>th</sup> day of February, 2005

Name and mailing address of locator is: **Miranda U.S.A., Inc. (a Nevada Corporation)**  
5900 Philoree Lane  
Reno, Nevada  
89511

The Claim is approximately 1500 feet long and 600 feet wide, such that 10 feet are claimed in a East direction and 1490 feet in an West direction from the point of discovery (monument of location), at which the Notice of Location was posted, together with 300 feet on each side of the monument of location and center line of the Claim. The general course of the lode or vein is from the east to the west direction.

The number, location and markings on each corner monument- are as follows:

<u>Location</u>	<u>Markings</u>	<u>Description</u>
No. 1: Northeast Corner	NE Corner	1-1/2" x 1-1/2" x 4' wooden post
No. 2: Southeast Corner	SE Corner	1-1/2" x 1-1/2" x 4' wooden post
No. 3: Southwest Corner	SW Corner	1-1/2" x 1-1/2" x 4' wooden post
No. 4: Northwest Corner	NW Corner	1-1/2" x 1-1/2" x 4' wooden post

As erected on the ground, each corner monument is marked by scribed metal tags with the claim name and number and corner description as described above.

The work of location consisted of making a claim map as provided in NRS 517.040.

Dated this 20<sup>th</sup> day of April, 2005.

SIGNATURE OF LOCATOR:

By Brian R Cellura  
Owner, Claimant, or Agent Signature

Brian R Cellura  
Owner, Claimant, or Agent Name (printed)

Suggested Form - Nevada Division of Minerals (REV. 6/30/2003 LV)  
Nevada Lode Certificate of Location - NRS 517.050

BOOK 412 PAGE 396  
OFFICIAL RECORDS  
RECORDED AT THE REQUEST OF  
MIRANDA USA INC  
2005 MAY 11 PM 1:35

EUREKA COUNTY, NEVADA  
M.N. REBALEATI, RECORDER  
FILE NO. FEES 20.50

198309

**CERTIFICATE OF LOCATION  
LODE MINING CLAIM**

**TO ALL WHOM IT MAY CONCERN:**

The undersigned hereby certifies that he has caused to be located the  
Dame 130 Lode Mining Claim in the following quarter sections(s):

<u>1/4</u>	<u>Section</u>	<u>Township</u>	<u>Range</u>	<u>Meridian</u>
Se	15	20 North	51 East	Mount Diablo
Sw	14	20 North	51 East	Mount Diablo
				Mount Diablo
				Mount Diablo

in Eureka County, Nevada, on the 19<sup>th</sup> day of February, 2005

Name and mailing address of locator is: **Miranda U.S.A., Inc. (a Nevada Corporation)**  
5900 Philoree Lane  
Reno, Nevada  
89511

The Claim is approximately 1500 feet long and 600 feet wide, such that 10 feet are claimed in a West direction and 1490 feet in an East direction from the point of discovery (monument of location), at which the Notice of Location was posted, together with 300 feet on each side of the monument of location and center line of the Claim. The general course of the lode or vein is from the east to the west direction.

The number, location and markings on each corner monument- are as follows:

<u>Location</u>	<u>Markings</u>	<u>Description</u>
No. 1: Northeast Corner	NE Corner	1-1/2" x 1-1/2" x 4' wooden post
No. 2: Southeast Corner	SE Corner	1-1/2" x 1-1/2" x 4' wooden post
No. 3: Southwest Corner	SW Corner	1-1/2" x 1-1/2" x 4' wooden post
No. 4: Northwest Corner	NW Corner	1-1/2" x 1-1/2" x 4' wooden post

As erected on the ground, each corner monument is marked by scribed metal tags with the claim name and number and corner description as described above.

The work of location consisted of making a claim map as provided in NRS 517.040.

Dated this 20<sup>th</sup> day of April, 2005.

SIGNATURE OF LOCATOR:

By Brian R Cellura  
Owner, Claimant, or Agent Signature

Brian R Cellura  
Owner, Claimant, or Agent Name (printed)

Suggested Form - Nevada Division of Minerals (REV. 6/30/2003 LV)  
Nevada Lode Certificate of Location - NRS 517.050

198309

**CERTIFICATE OF LOCATION  
LODE MINING CLAIM**

**TO ALL WHOM IT MAY CONCERN:**

The undersigned hereby certifies that he has caused to be located the Dame 131 Lode Mining Claim in the following quarter sections(s):

<u>1/4</u>	<u>Section</u>	<u>Township</u>	<u>Range</u>	<u>Meridian</u>
Se	15	20 North	51 East	Mount Diablo
		20 North	51 East	Mount Diablo
				Mount Diablo
				Mount Diablo

in Eureka County, Nevada, on the 19<sup>th</sup> day of February, 2005

Name and mailing address of locator is: **Miranda U.S.A., Inc. (a Nevada Corporation)**  
5900 Philoree Lane  
Reno, Nevada  
89511

The Claim is approximately 1500 feet long and 600 feet wide, such that 10 feet are claimed in a East direction and 1490 feet in an West direction from the point of discovery (monument of location), at which the Notice of Location was posted, together with 300 feet on each side of the monument of location and center line of the Claim. The general course of the lode or vein is from the east to the west direction.

The number, location and markings on each corner monument- are as follows:


<u>Location</u>	<u>Markings</u>	<u>Description</u>
No. 1: Northeast Corner	NE Corner	1-1/2" x 1-1/2" x 4' wooden post
No. 2: Southeast Corner	SE Corner	1-1/2" x 1-1/2" x 4' wooden post
No. 3: Southwest Corner	SW Corner	1-1/2" x 1-1/2" x 4' wooden post
No. 4: Northwest Corner	NW Corner	1-1/2" x 1-1/2" x 4' wooden post

As erected on the ground, each corner monument is marked by scribed metal tags with the claim name and number and corner description as described above.

The work of location consisted of making a claim map as provided in NRS 517.040.

Dated this 20<sup>th</sup> day of April, 2005.

SIGNATURE OF LOCATOR:

By   
Owner, Claimant, or Agent Signature

Brian R Cellura  
Owner, Claimant, or Agent Name (printed)

Suggested Form - Nevada Division of Minerals (REV. 6/30/2003 LV)  
Nevada Lode Certificate of Location - NRS 517.050

BOOK 412 PAGE 397  
OFFICIAL RECORDS  
RECORDED AT THE REQUEST OF  
MIRANDA U.S.A. INC  
2005 MAY 11 PM 1:35

EUREKA COUNTY, NEVADA  
M.N. REBALEATI, RECORDER  
FILE NO. 198310  
FEES 20.50

**198310**



**CERTIFICATE OF LOCATION  
LODE MINING CLAIM**

**TO ALL WHOM IT MAY CONCERN:**

The undersigned hereby certifies that he has caused to be located the  
Dame 132 Lode Mining Claim in the following quarter sections(s):

<u>1/4</u>	<u>Section</u>	<u>Township</u>	<u>Range</u>	<u>Meridian</u>
Se	15	20 North	51 East	Mount Diablo
Sw	14	20 North	51 East	Mount Diablo
				Mount Diablo
				Mount Diablo

BOOK 412 PAGE 398  
OFFICIAL RECORDS  
RECORDED AT THE REQUEST OF  
MIRANDA USA INC  
2005 MAY 11 PM 1:35

EUREKA COUNTY, NEVADA  
M.N. REBALEATI, RECORDER  
FILE NO. FEES 20.50

**198311**

in Eureka County, Nevada, on the 19<sup>th</sup> day of February, 2005

Name and mailing address of locator is: **Miranda U.S.A., Inc. (a Nevada Corporation)**  
5900 Philoree Lane  
Reno, Nevada  
89511

The Claim is approximately 1500 feet long and 600 feet wide, such that 10 feet are claimed in a West direction and 1490 feet in an East direction from the point of discovery (monument of location), at which the Notice of Location was posted, together with 300 feet on each side of the monument of location and center line of the Claim. The general course of the lode or vein is from the east to the west direction.

The number, location and markings on each corner monument- are as follows:

<u>Location</u>	<u>Markings</u>	<u>Description</u>
No. 1: Northeast Corner	NE Corner	1-1/2" x 1-1/2" x 4' wooden post
No. 2: Southeast Corner	SE Corner	1-1/2" x 1-1/2" x 4' wooden post
No. 3: Southwest Corner	SW Corner	1-1/2" x 1-1/2" x 4' wooden post
No. 4: Northwest Corner	NW Corner	1-1/2" x 1-1/2" x 4' wooden post

As erected on the ground, each corner monument is marked by scribed metal tags with the claim name and number and corner description as described above.

The work of location consisted of making a claim map as provided in NRS 517.040.

Dated this 20<sup>th</sup> day of April, 2005.

SIGNATURE OF LOCATOR:

By Brian R Cellura  
Owner, Claimant, or Agent Signature

Brian R Cellura  
Owner, Claimant, or Agent Name (printed)

Suggested Form - Nevada Division of Minerals (REV. 6/30/2003 LV)  
Nevada Lode Certificate of Location - NRS 517.050

**198311**

BOOK 412 PAGE 399  
OFFICIAL RECORDS  
RECORDED AT THE REQUEST OF  
MIRANDA U.S.A. INC  
2005 MAY 11 PM 1:35

EUREKA COUNTY, NEVADA  
M.N. REBALEATI, RECORDER  
FILE NO. FEES 20.50

198312

**CERTIFICATE OF LOCATION  
LODE MINING CLAIM**

**TO ALL WHOM IT MAY CONCERN:**

The undersigned hereby certifies that he has caused to be located the  
Dame 133 Lode Mining Claim in the following quarter sections(s):

<u>1/4</u>	<u>Section</u>	<u>Township</u>	<u>Range</u>	<u>Meridian</u>
Se	15	20 North	51 East	Mount Diablo
		20 North	51 East	Mount Diablo
				Mount Diablo
				Mount Diablo

in Eureka County, Nevada, on the 19<sup>th</sup> day of February, 2005

Name and mailing address of locator is: **Miranda U.S.A., Inc. (a Nevada Corporation)**  
5900 Philoree Lane  
Reno, Nevada  
89511

The Claim is approximately 1500 feet long and 600 feet wide, such that 10 feet are claimed in a East direction and 1490 feet in an West direction from the point of discovery (monument of location), at which the Notice of Location was posted, together with 300 feet on each side of the monument of location and center line of the Claim. The general course of the lode or vein is from the east to the west direction.

The number, location and markings on each corner monument- are as follows:

<u>Location</u>	<u>Markings</u>	<u>Description</u>
No. 1: Northeast Corner	NE Corner	1-1/2" x 1-1/2" x 4' wooden post
No. 2: Southeast Corner	SE Corner	1-1/2" x 1-1/2" x 4' wooden post
No. 3: Southwest Corner	SW Corner	1-1/2" x 1-1/2" x 4' wooden post
No. 4: Northwest Corner	NW Corner	1-1/2" x 1-1/2" x 4' wooden post

As erected on the ground, each corner monument is marked by scribed metal tags with the claim name and number and corner description as described above.

The work of location consisted of making a claim map as provided in NRS 517.040.

Dated this 20<sup>th</sup> day of April, 2005.

SIGNATURE OF LOCATOR:

By Brian R Cellura  
Owner, Claimant, or Agent Signature

Brian R Cellura  
Owner, Claimant, or Agent Name (printed)

Suggested Form - Nevada Division of Minerals (REV. 6/30/2003 LV)  
Nevada Lode Certificate of Location - NRS 517.050

198312

**CERTIFICATE OF LOCATION  
LODE MINING CLAIM**

**TO ALL WHOM IT MAY CONCERN:**

The undersigned hereby certifies that he has caused to be located the  
Dame 134 Lode Mining Claim in the following quarter sections(s):

<u>1/4</u>	<u>Section</u>	<u>Township</u>	<u>Range</u>	<u>Meridian</u>
Se	15	20 North	51 East	Mount Diablo
Sw	14	20 North	51 East	Mount Diablo
				Mount Diablo
				Mount Diablo

BOOK 412 PAGE 400  
OFFICIAL RECORDS  
RECORDED AT THE REQUEST OF  
MIRANDA USA INC  
2005 MAY 11 PM 1:36  
EUREKA COUNTY, NEVADA  
M.N. REBALEATI, RECORDER  
FILE NO. FEES 20.50

**198313**

in Eureka County, Nevada, on the 19<sup>th</sup> day of February, 2005

Name and mailing address of locator is: **Miranda U.S.A., Inc. (a Nevada Corporation)**  
5900 Philoree Lane  
Reno, Nevada  
89511

The Claim is approximately 1500 feet long and 600 feet wide, such that 10 feet are claimed in a West direction and 1490 feet in an East direction from the point of discovery (monument of location), at which the Notice of Location was posted, together with 300 feet on each side of the monument of location and center line of the Claim. The general course of the lode or vein is from the east to the west direction.

The number, location and markings on each corner monument- are as follows:


<u>Location</u>	<u>Markings</u>	<u>Description</u>
No. 1: Northeast Corner	NE Corner	1-1/2" x 1-1/2" x 4' wooden post
No. 2: Southeast Corner	SE Corner	1-1/2" x 1-1/2" x 4' wooden post
No. 3: Southwest Corner	SW Corner	1-1/2" x 1-1/2" x 4' wooden post
No. 4: Northwest Corner	NW Corner	1-1/2" x 1-1/2" x 4' wooden post

As erected on the ground, each corner monument is marked by scribed metal tags with the claim name and number and corner description as described above.

The work of location consisted of making a claim map as provided in NRS 517.040.

Dated this 20<sup>th</sup> day of April, 2005.

SIGNATURE OF LOCATOR:

By   
Owner, Claimant, or Agent Signature

Brian R Cellura  
Owner, Claimant, or Agent Name (printed)

Suggested Form - Nevada Division of Minerals (REV. 6/30/2003 LV)  
Nevada Lode Certificate of Location - NRS 517.050

**198313**